

Worksite Protection Planning Diagrams

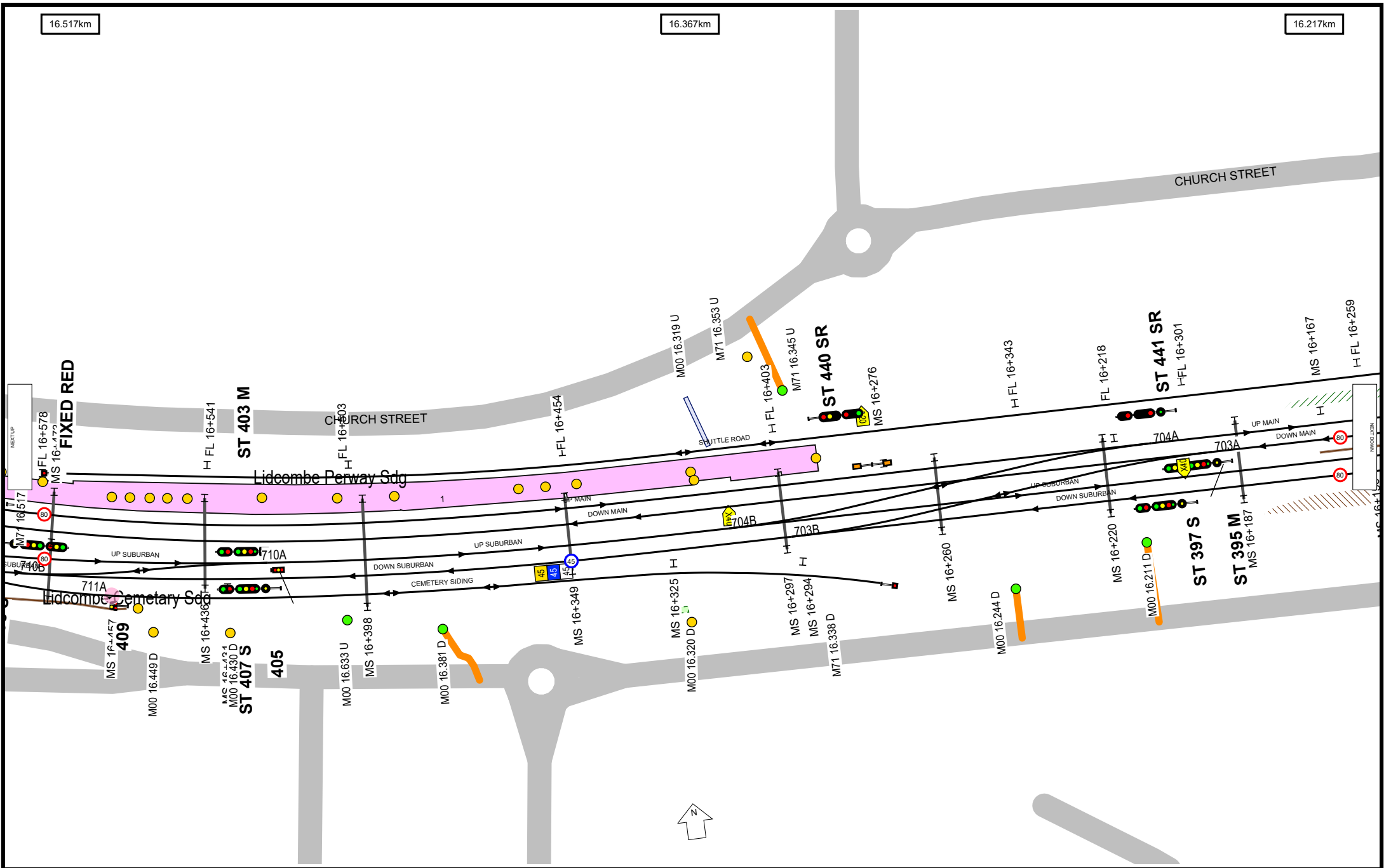
Olympic Park - Lidcombe Sprint Platform to Olympic Park - M71 & M78

Stations Covered

LIDCOMBE	2
OLYMPIC PARK	12

Kilometrage References

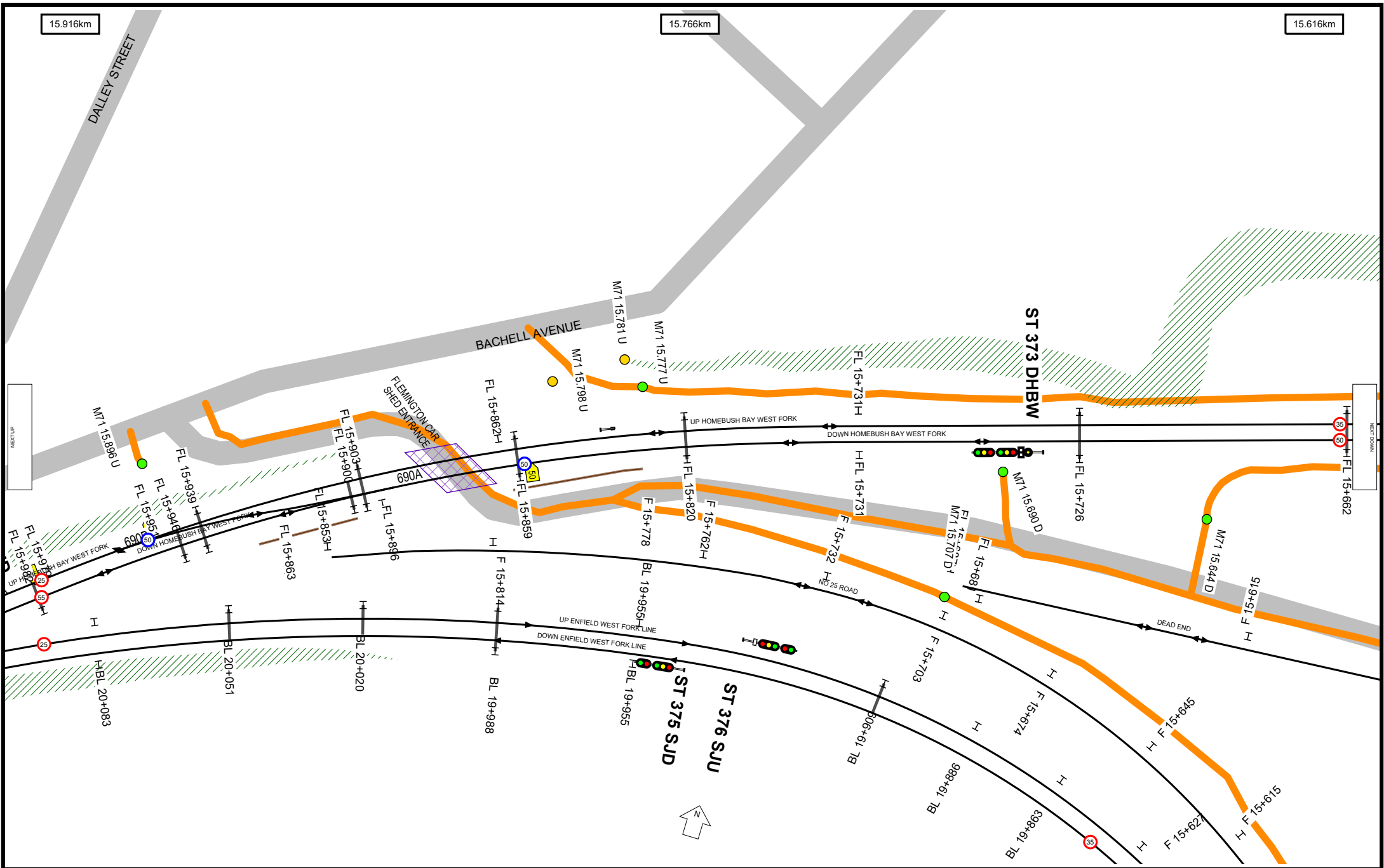
16.517km	2
18.633km	16



15.916km

15.766km

15.616km



Worksite Protection Planning Diagram
 Contact: rcsp@transport.nsw.gov.au



UNCONTROLLED WHEN PRINTED

Data shown here may not have been field verified.
 Do not use for operational purposes without checking against a controlled document.
 For data issues contact GIS.Support@transport.nsw.gov.au

TITLE: **Olympic Park - Lidcombe to Flemington North Jct - M71**

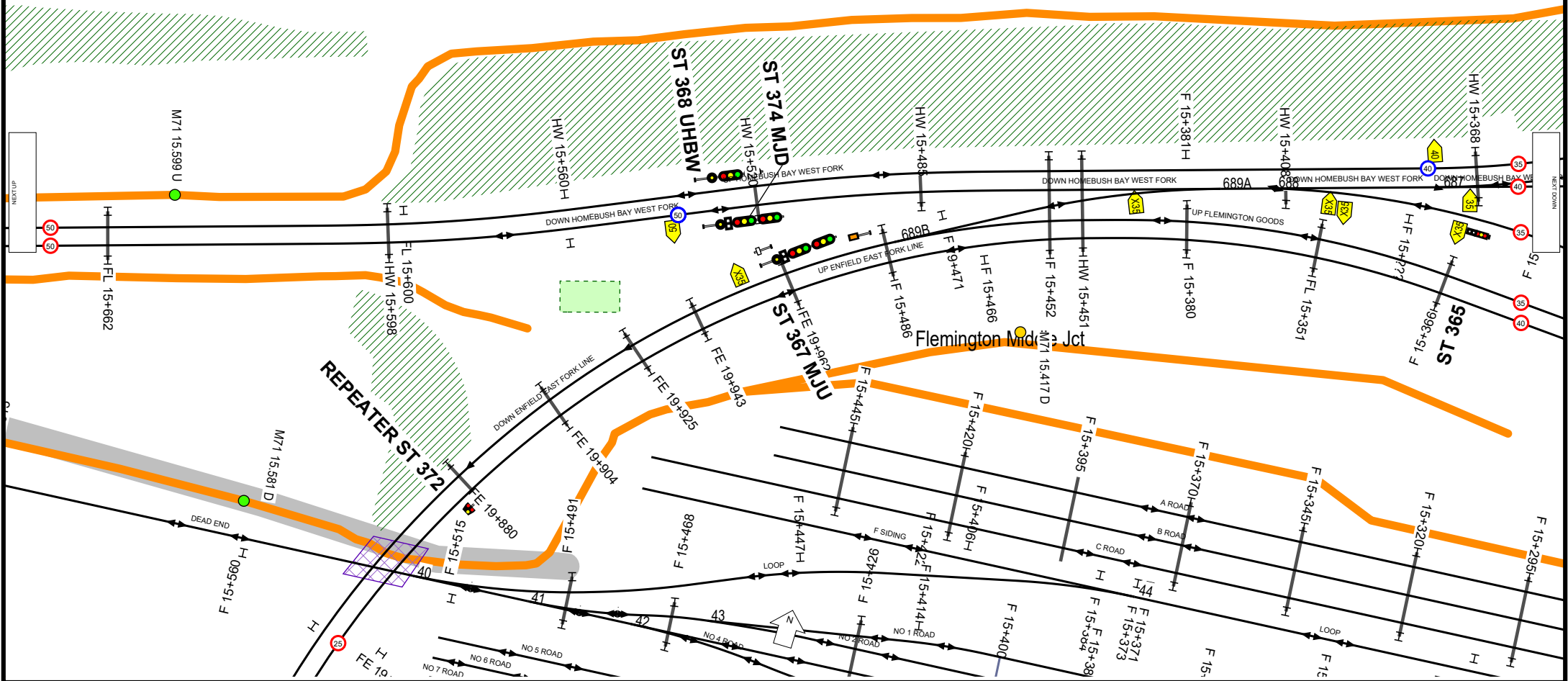
Page range 15.916-15.616km



A4

18/05/2026

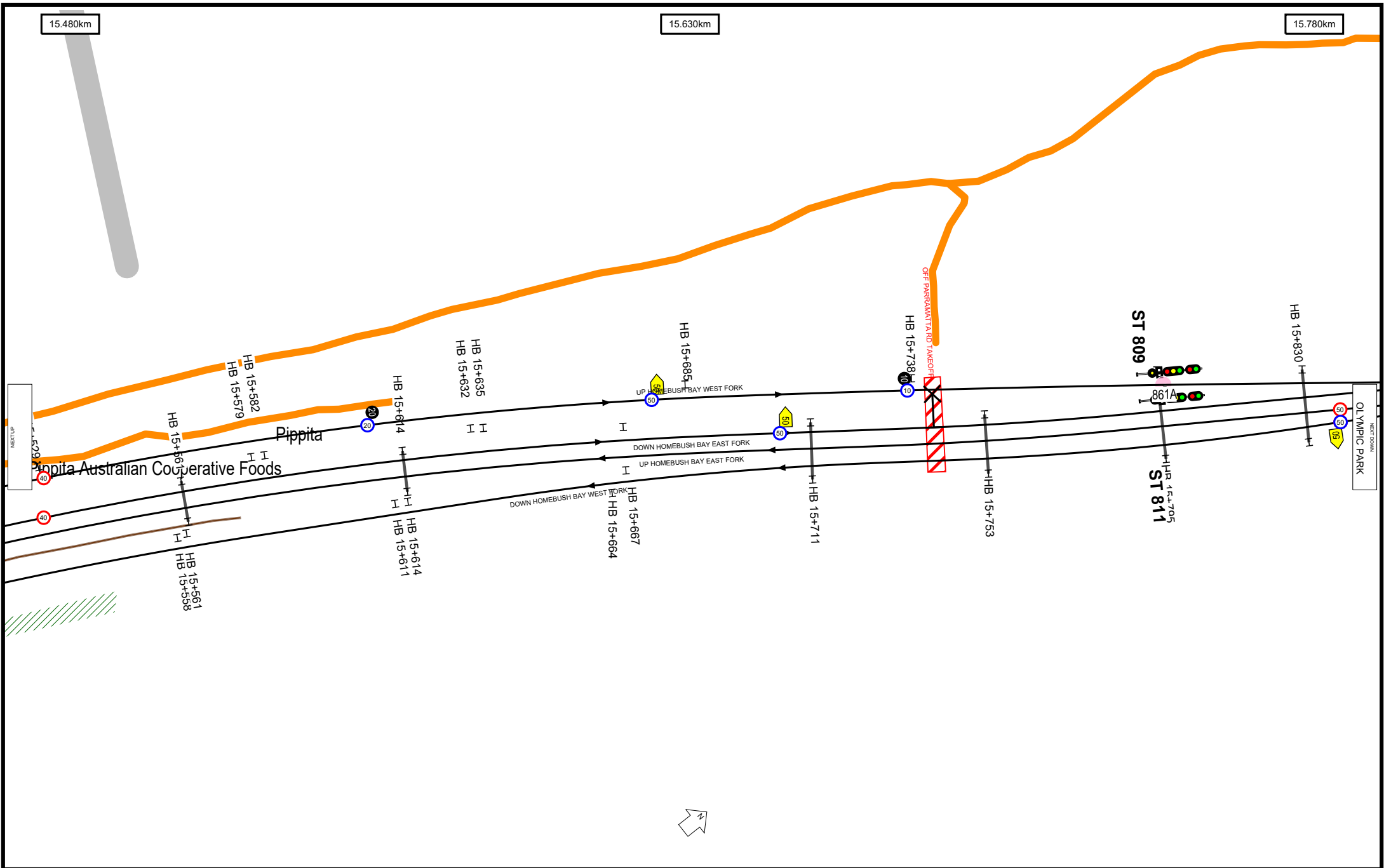
4

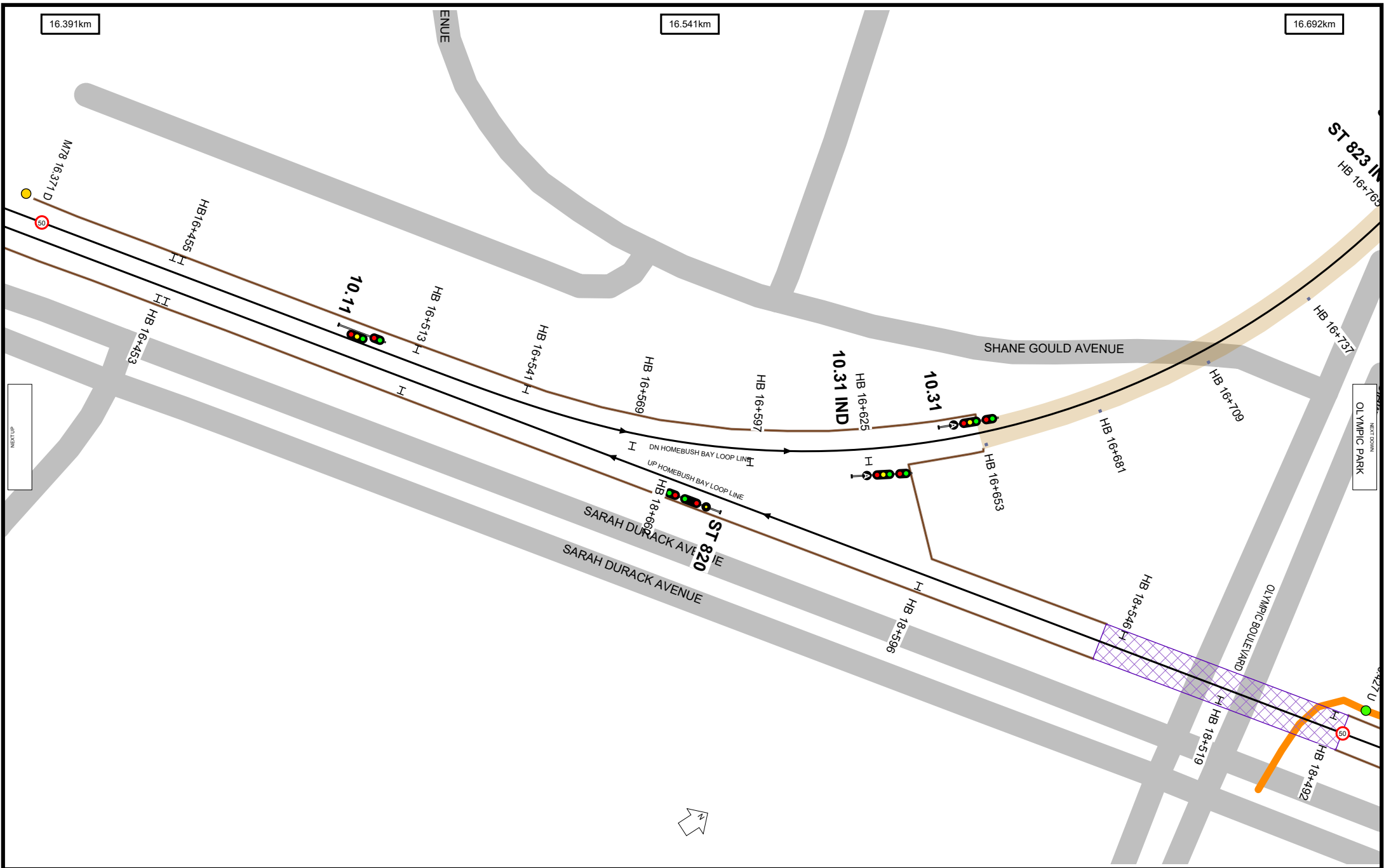


15.480km

15.630km

15.780km





16.391km

16.541km

16.692km

NEXT UP

NEXT DOWN

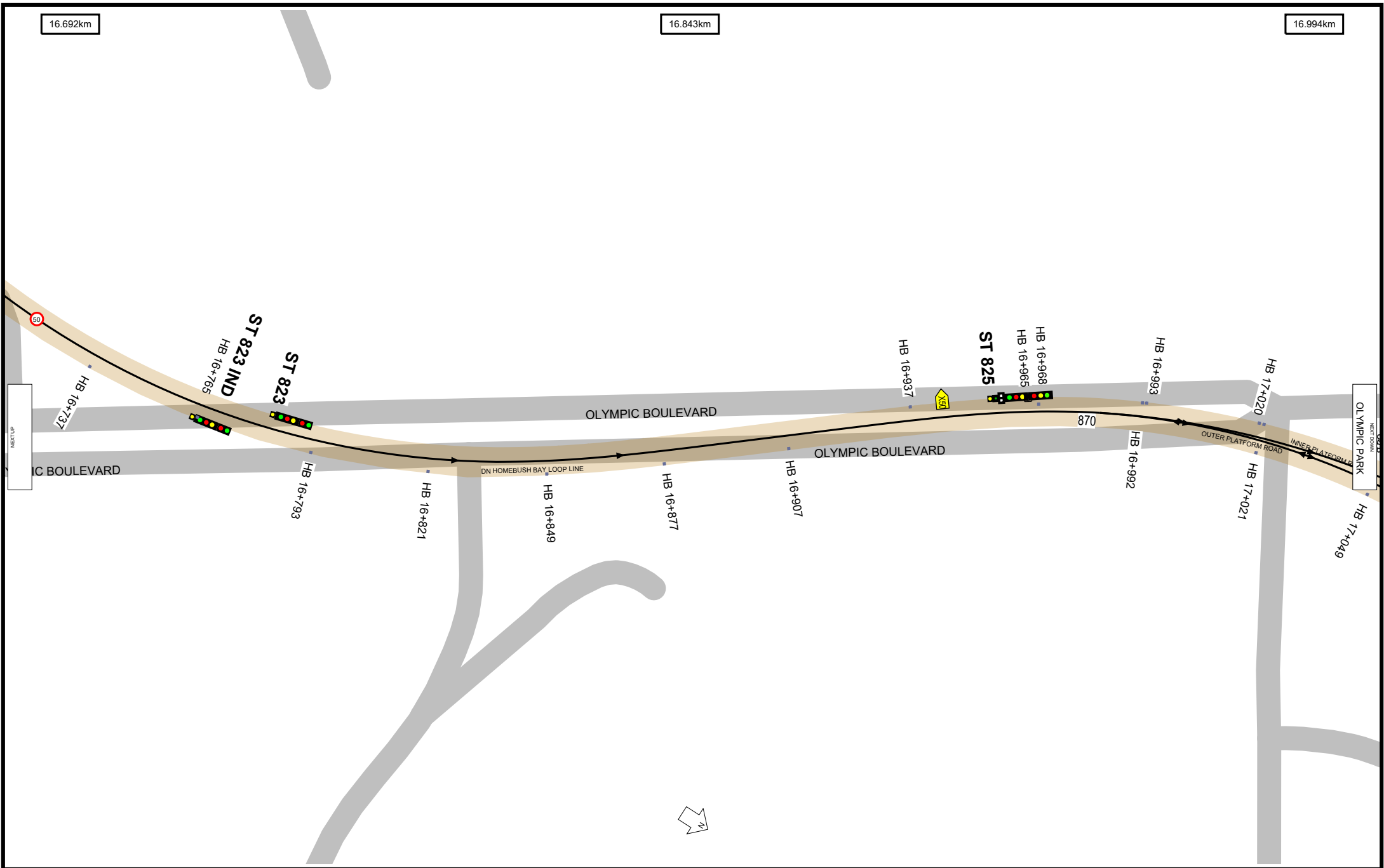
UNCONTROLLED WHEN PRINTED

Data shown here may not have been field verified.
 Do not use for operational purposes without checking against a controlled document.
 For data issues contact GIS.Support@transport.nsw.gov.au

16.692km

16.843km

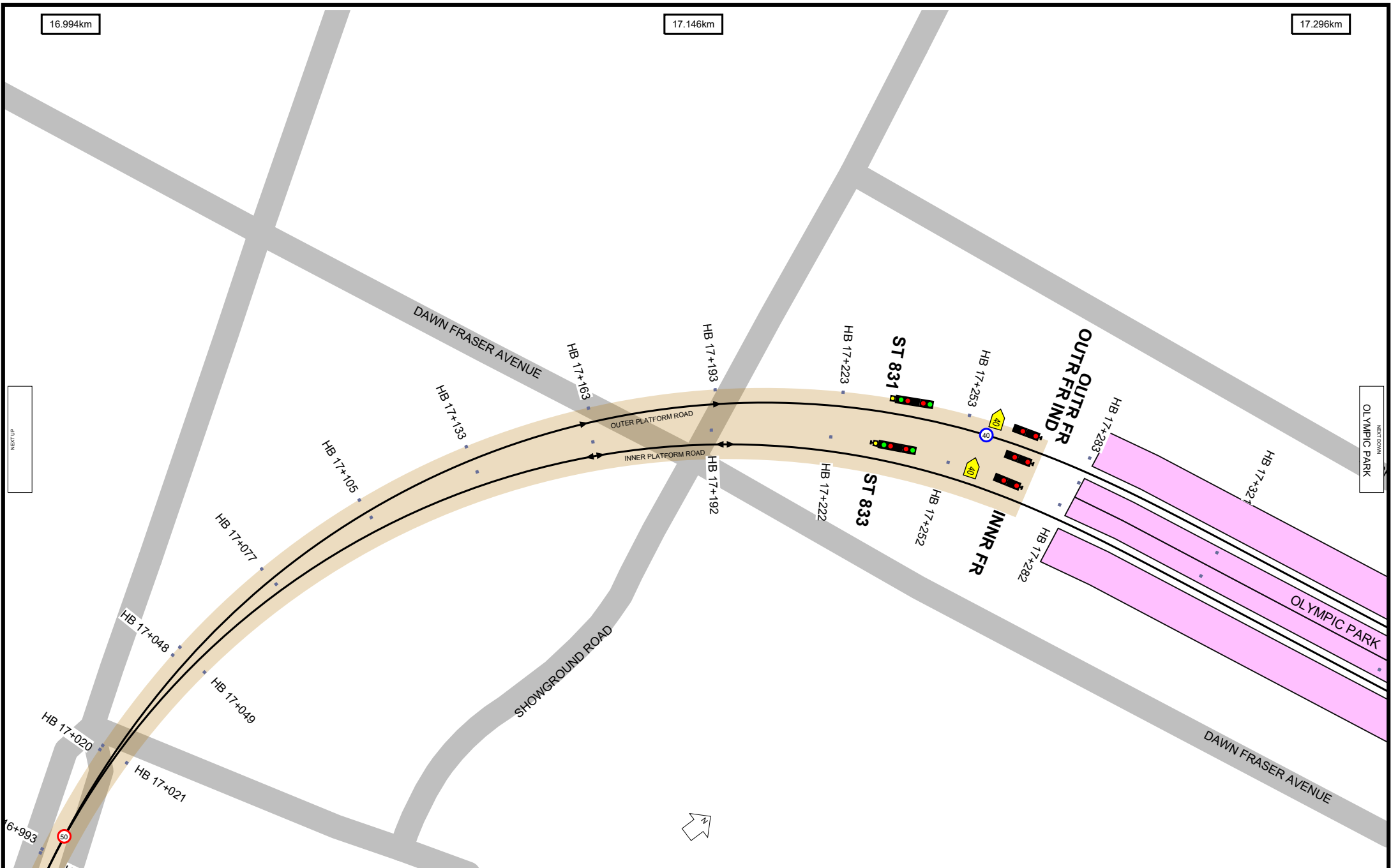
16.994km



16.994km

17.146km

17.296km



Worksite Protection Planning Diagram
 Contact: rcsp@transport.nsw.gov.au



UNCONTROLLED WHEN PRINTED

Data shown here may not have been field verified.
 Do not use for operational purposes without checking against a controlled document.
 For data issues contact GIS.Support@transport.nsw.gov.au

TITLE: **Olympic Park - Flemington Nth Jct to Olympic Park - M78**

Page range 16.994-17.296km



A4

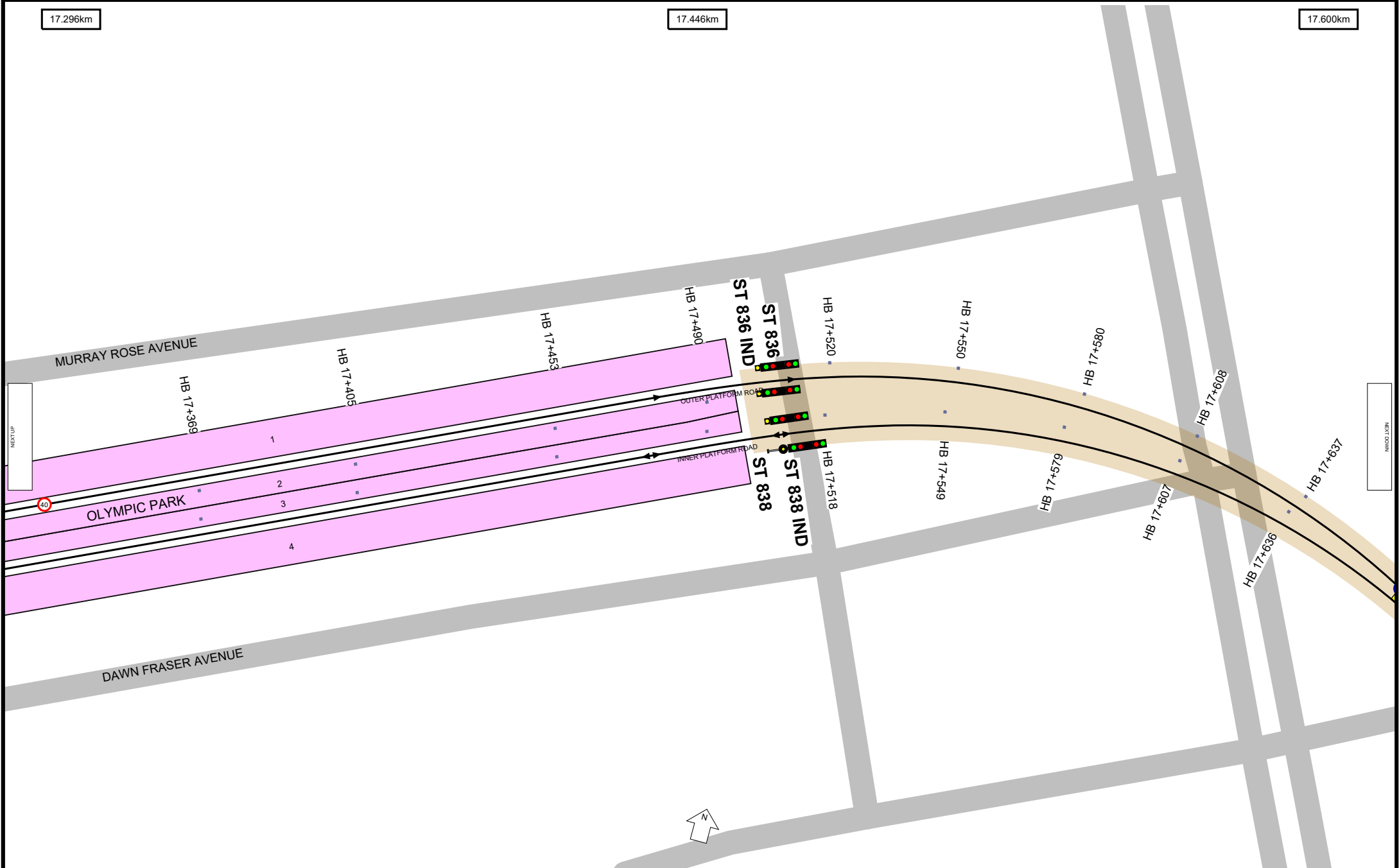
18/05/2026

11

17.296km

17.446km

17.600km



17.600km

17.732km

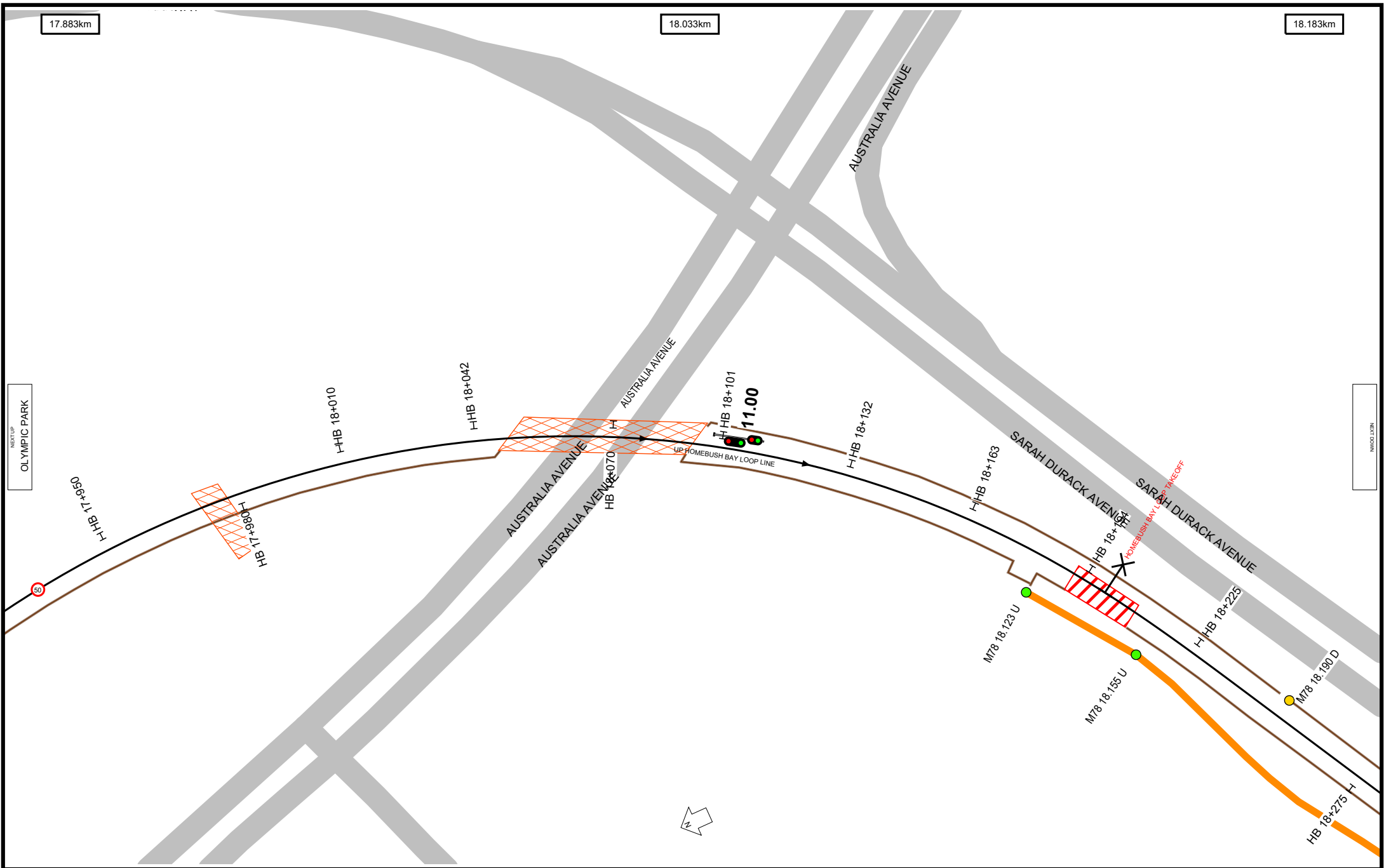
17.883km



17.883km

18.033km

18.183km



OLYMPIC PARK

OLYMPIC PARK

Worksite Protection Planning Diagram
Contact: rcsp@transport.nsw.gov.au



UNCONTROLLED WHEN PRINTED

Data shown here may not have been field verified.
Do not use for operational purposes without checking against a controlled document.
For data issues contact GIS.Support@transport.nsw.gov.au

TITLE: **Olympic Park - Flemington Nth Jct to Olympic Park - M78**

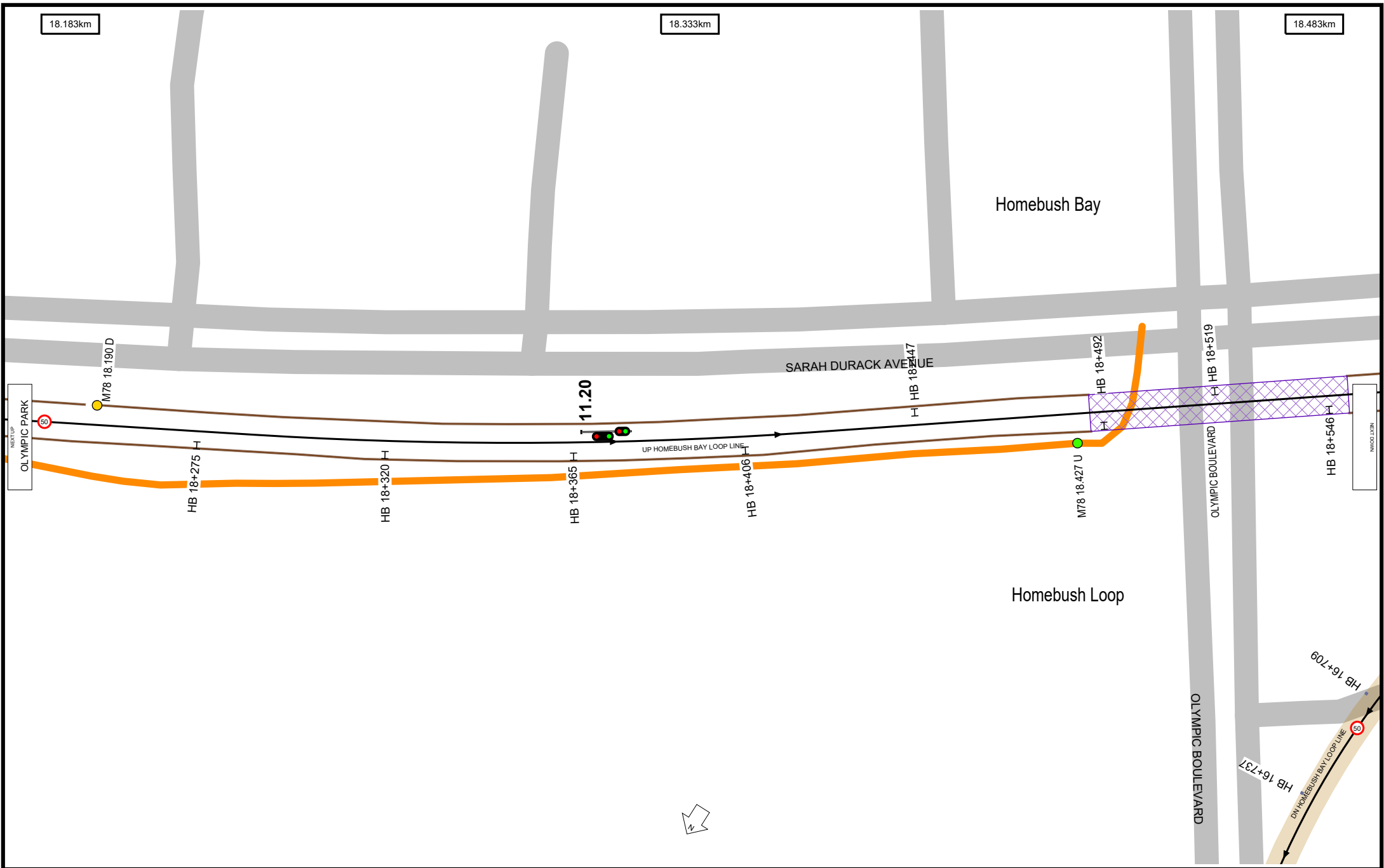
Page range 17.883-18.183km

SCALE:

A4

18/05/2026

14



18.183km

18.333km

18.483km

Homebush Bay

Homebush Loop

SARAH DURACK AVENUE

OLYMPIC BOULEVARD

OLYMPIC PARK

OLYMPIC PARK

11.20

UP HOMEBUSH BAY LOOP LINE

HB 18+275

HB 18+320

HB 18+365

HB 18+406

HB 18+447

HB 18+492

HB 18+519

HB 18+546

M78 18.190 D

M78 18.427 U

HB 16+709

HB 16+737

50

DOWN HOMEBUSH BAY LOOP LINE

Worksite Protection Planning Diagram
Contact: rcsp@transport.nsw.gov.au



UNCONTROLLED WHEN PRINTED

Data shown here may not have been field verified.
Do not use for operational purposes without checking against a controlled document.
For data issues contact GIS.Support@transport.nsw.gov.au

TITLE: Olympic Park - Flemington Nth Jct to Olympic Park - M78

Page range 18.183-18.483km

SCALE:



A4

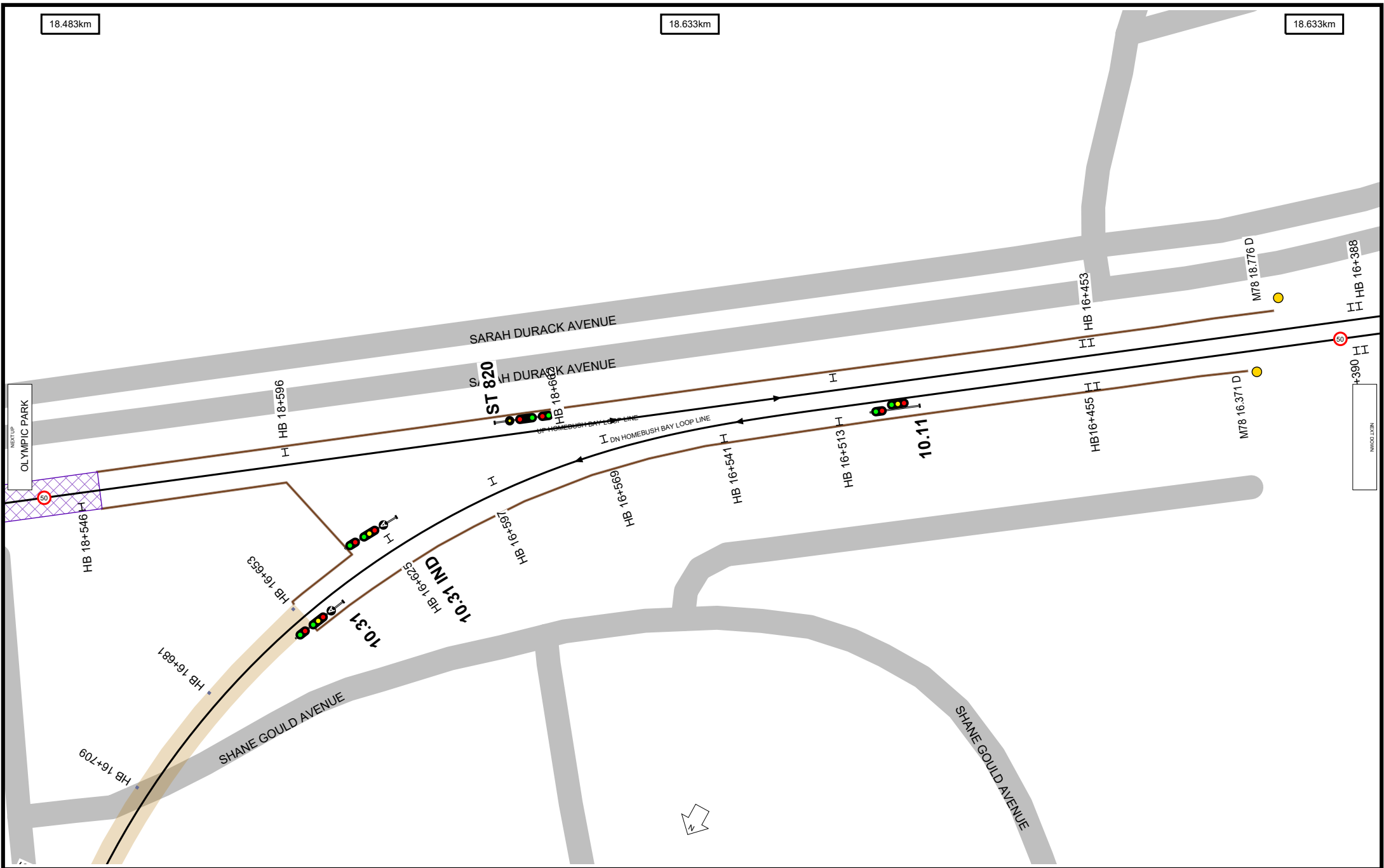
18/05/2026

15

18.483km

18.633km

18.633km



Worksite Protection Planning Diagram
 Contact: rcsp@transport.nsw.gov.au



UNCONTROLLED WHEN PRINTED

Data shown here may not have been field verified.
 Do not use for operational purposes without checking against a controlled document.
 For data issues contact GIS.Support@transport.nsw.gov.au

TITLE: **Olympic Park - Flemington Nth Jct to Olympic Park - M78**

Page range 18.483-18.633km

SCALE:



A4

18/05/2026

16








Location Index

FLEMINGTON MIDDLE JCT	5
FLEMINGTON NORTH JCT	6
FLEMINGTON TRAIN CREW DEPOT	5
FLEMINGTON WEST JCT	3
HOMEBUSH BAY	15
HOMEBUSH LOOP	15
LIDCOMBE CEMETARY SDG	2
LIDCOMBE PERWAY SDG	2
OLYMPIC PARK	12
OLYMPIC PARK JCT	8
PIPPITA	7
PIPPITA AUSTRALIAN COOPERATIVE FOODS	7
PIPPITA MAINTENANCE FACILITY	7









Bridge Index

AUSTRALIA AVENUE	14
CHURCH STREET	3
CHURCH STREET SPRINT ACCESS NEAR BRIDGE	2
EDWIN FLACK AVENUE	8
FCS SHUNT NECK OVER M52	5
FLEMINGTON CAR SHED ENTRANCE	4
FLEMINGTON EAST JUNCTION FLYOVER	6
M17 FLYOVER	6
M4 MOTORWAY	8
OLYMPIC BOULEVARD	9
OLYMPIC PARK PEDESTRAIN UNDERPASS	14
PARRAMATTA ROAD	8

Track & Point

-  Existing Track Centreline
-  Under Construction Track
-  Proposed Track
-  Turnout Point
-  Catch Point
-  Derail Point
-  Turntable



Signal & Sign

-  Signal
-  Warning Light
-  Warning Light - Double
-  End Yard Limit Sign
-  Yard Limit Sign
-  Speed Sign
-  Speed Sign
-  Speed Sign




Station

-  Platform

Kilometre Post

-  Whole Kilometre Post
-  Half Kilometre Post

Corridor Access

-  Access Gate
-  Pedestrian Access Gate
-  Access Road



Safety

-  Refuge







Road

-  Public Road

Level Crossing & Take Off

-  Level Crossing Boundary
-  Level Crossing Location


Bridge

-  Overbridge
-  Underbridge
-  Rail Flyover
-  Rail Dive
-  Pedestrian Footbridge
-  Pedestrian Subway

Tunnel

-  Tunnel Section Coverage

Embankment

-  Embankment

Cutting

-  Cutting

Wall

-  Wall

Culvert

-  Culvert




Waterway

-  Waterway








Substation

-  Substation Boundary

Overhead Wiring Structure

-  OHWS
-  OHWS Centreline
-  Wood Pole

Additional Map Features

-  Track Name & Direction Indicator
-  Maximum Train Entry Speed Indicator
-  Maximum Train Speed Change Indicator
-  Kilometrage Reference Indicator
-  Map Strip Join Indicator
-  Next Station Up
-  Next Station Down