Worksite Protection Planning Diagrams

Main Suburban - Central to Granville - M00

Stations Covered

CENTRAL ELECTRIC 2
SYDNEY TERMINAL 2
CENTRAL ESR 2
MORTUARY 3
REDFERN 6
MACDONALDTOWN 10
NEWTOWN 11
STANMORE 14
PETERSHAM 16
LEWISHAM 17
SUMMER HILL 19
ASHFIELD 21
CROYDON 23
BURWOOD 25
STRATHFIELD 28
HOMEBUSH 31
FLEMINGTON 34
LIDCOMBE 41
AUBURN 45
CLYDE 51
GRANVILLE 52

Kilometrage References

0.000km 2
0.000km 2
5.000km 14
10.000km 24
15.000km 37
20.000km 49
21.554km 52

Transport for NSW

The Legend, Issue Log (where applicable) and additional Indexes are available at the end of the book

Fri., 14 November 2025 @ 13:18:22
AEDT

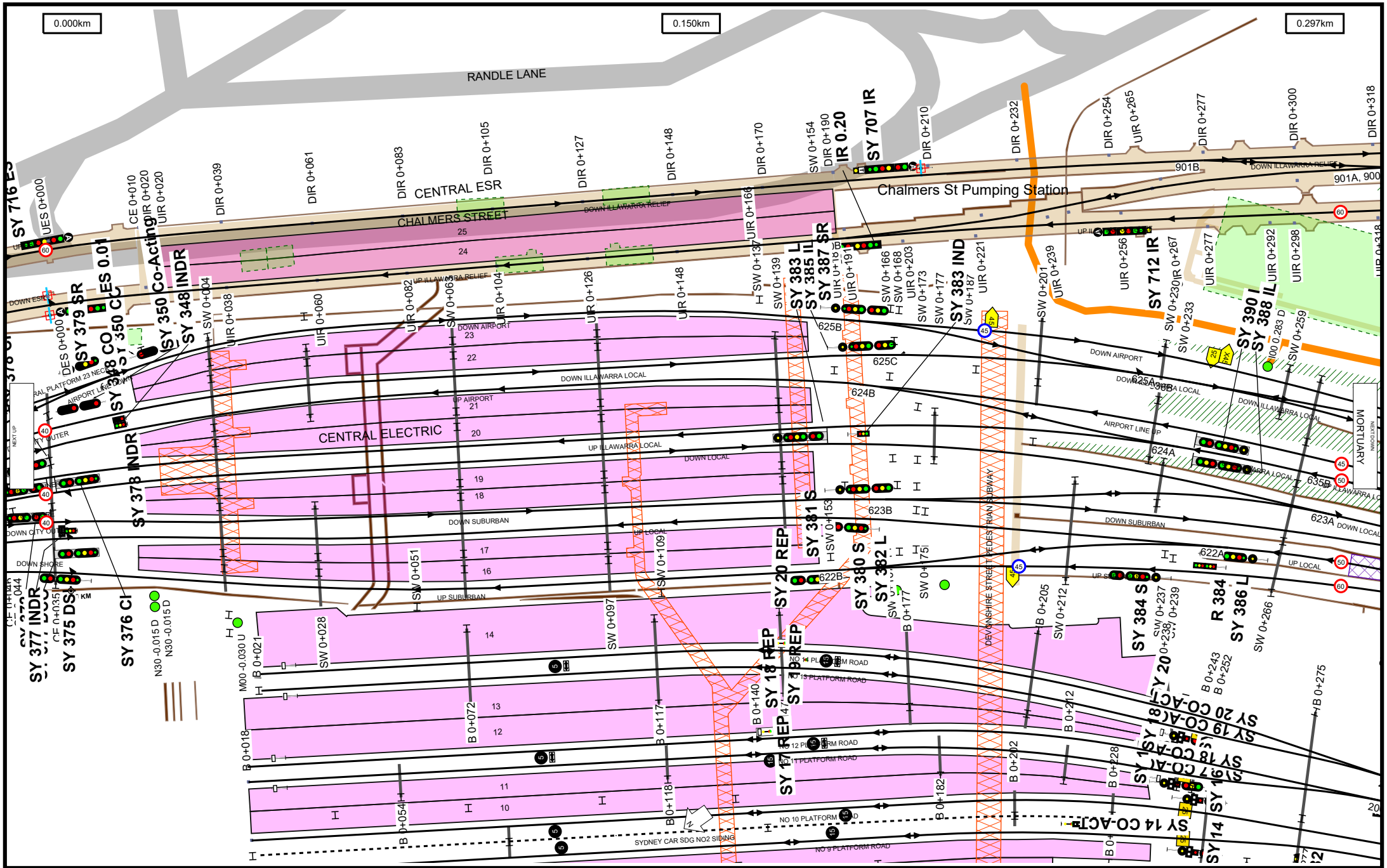

Worksite Protection Planning Diagram
Contact: rcsp@transport.nsw.gov.au

NSW GOVERNMENT

Transport for NSW

UNCONTROLLED WHEN PRINTED

Data shown here may not have been field verified.
Do not use for operational purposes without checking against a controlled document.
For data issues contact GIS.Support@transport.nsw.gov.au

TITLE:

Main Suburban - Central to Granville - M00

Page range 0.000-0.297km

A4

14/11/2025

SCALE: 0m 10m 20m 30m 40m 50m

2

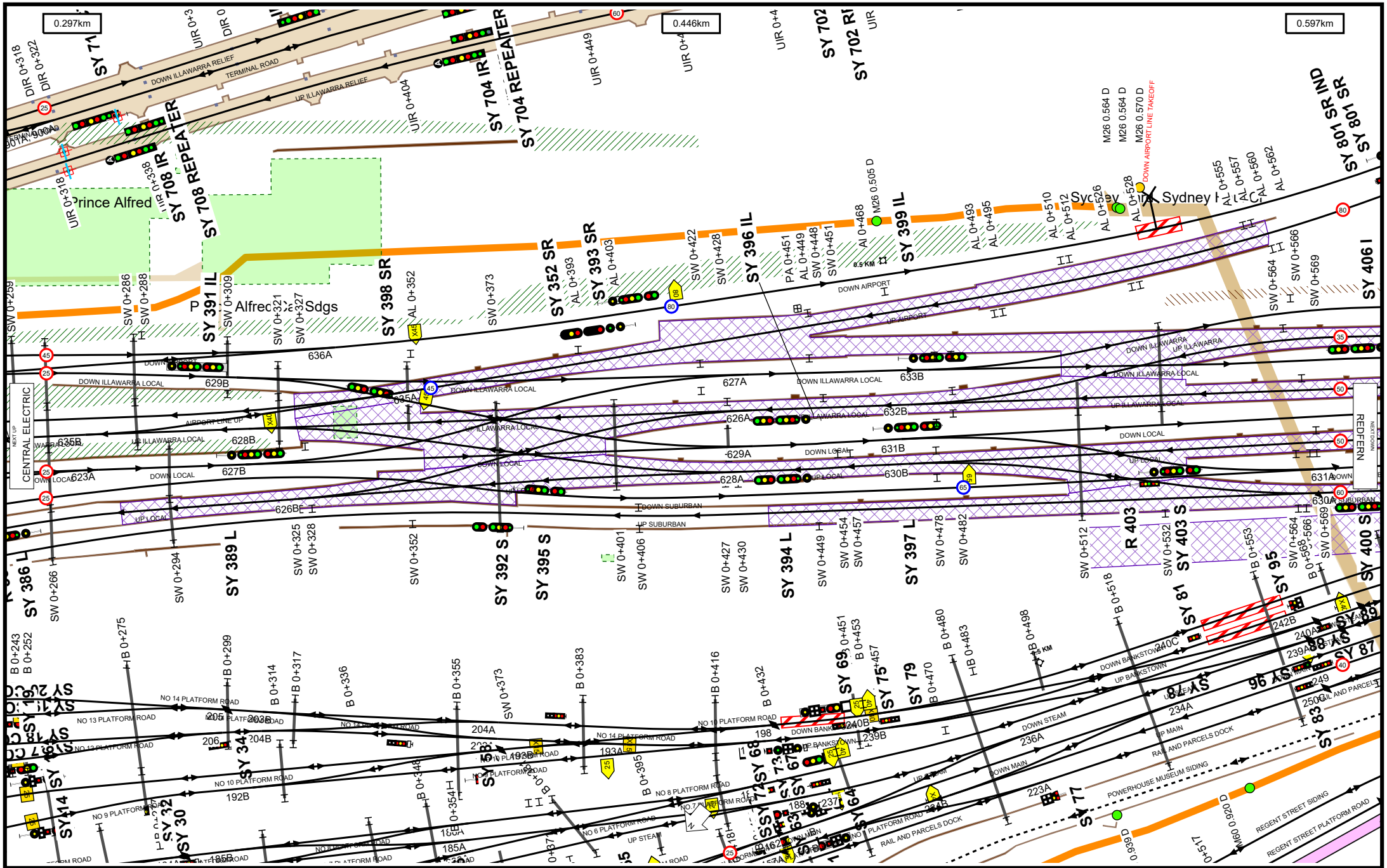

Worksite Protection Planning Diagram
Contact: rcsp@transport.nsw.gov.au

NSW GOVERNMENT

Transport for NSW

UNCONTROLLED WHEN PRINTED

Data shown here may not have been field verified.
Do not use for operational purposes without checking against a controlled document.
For data issues contact GIS.Support@transport.nsw.gov.au

TITLE:

Main Suburban - Central to Granville - M00

Page range 0.297-0.597km

A4

14/11/2025

SCALE: 0m 10m 20m 30m 40m 50m

3

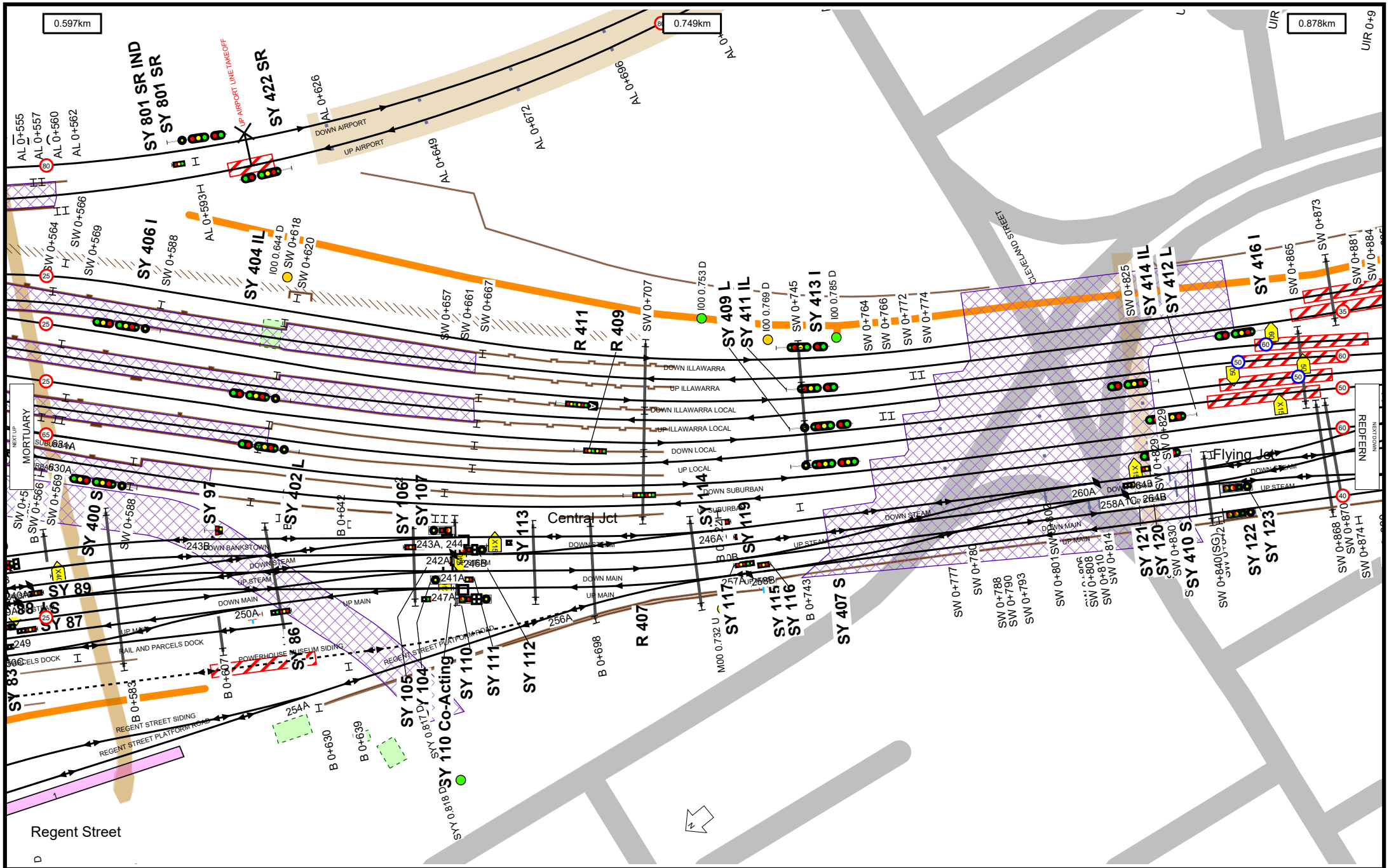

Worksite Protection Planning Diagram
Contact: rcsp@transport.nsw.gov.au

NSW GOVERNMENT

Transport for NSW

UNCONTROLLED WHEN PRINTED

Data shown here may not have been field verified.
Do not use for operational purposes without checking against a controlled document.
For data issues contact GIS.Support@transport.nsw.gov.au

TITLE:

Main Suburban - Central to Granville - M00

Page range 0.597-0.878km

A4

14/11/2025

SCALE: 0m 10m 20m 30m 40m 50m

4

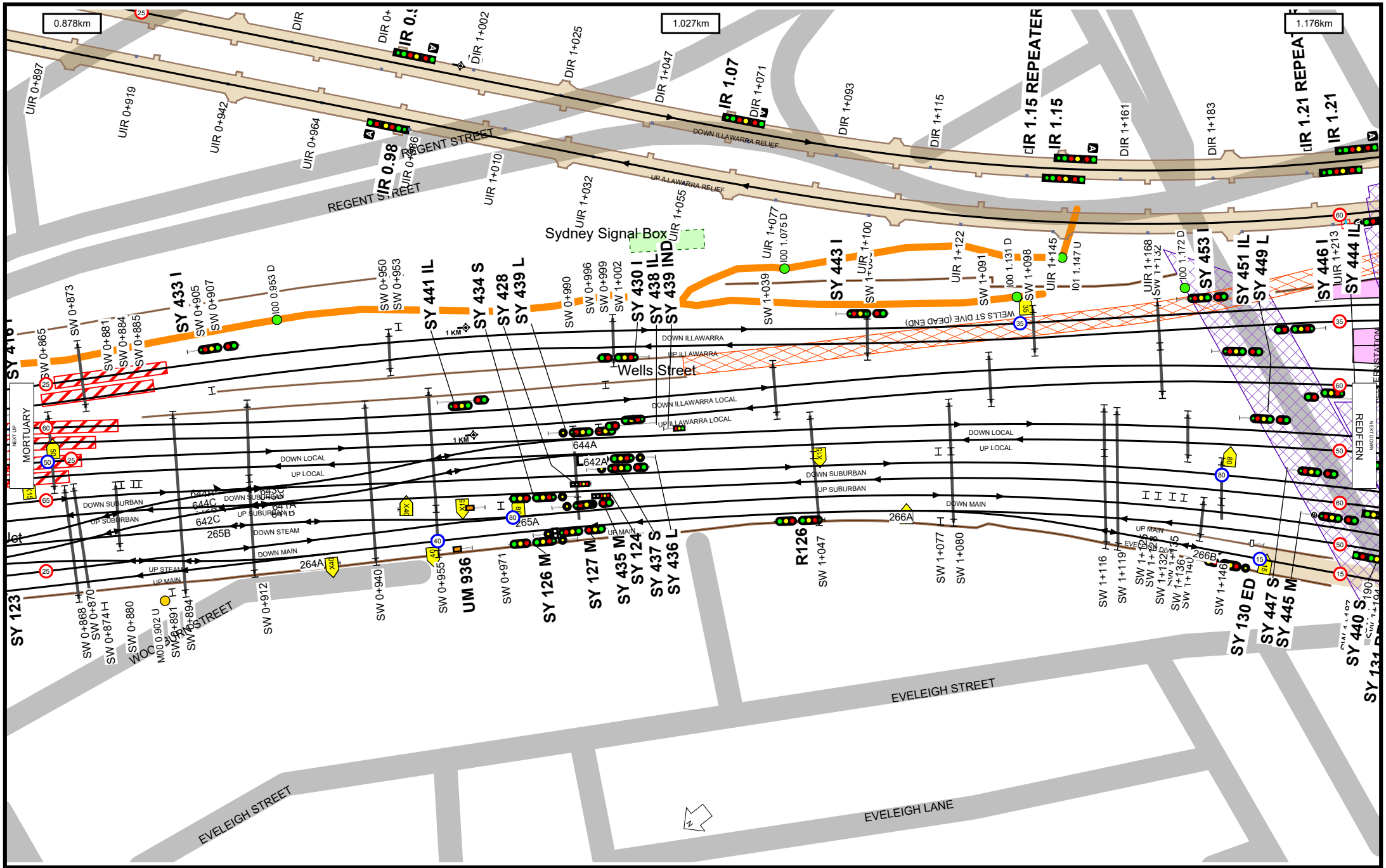

Worksite Protection Planning Diagram
Contact: rcsp@transport.nsw.gov.au

NSW GOVERNMENT

Transport for NSW

UNCONTROLLED WHEN PRINTED

Data shown here may not have been field verified.
Do not use for operational purposes without checking against a controlled document.
For data issues contact GIS.Support@transport.nsw.gov.au

TITLE:

Main Suburban - Central to Granville - M00

Page range 0.878-1.176km

A4

14/11/2025

SCALE: 0m 10m 20m 30m 40m 50m

5

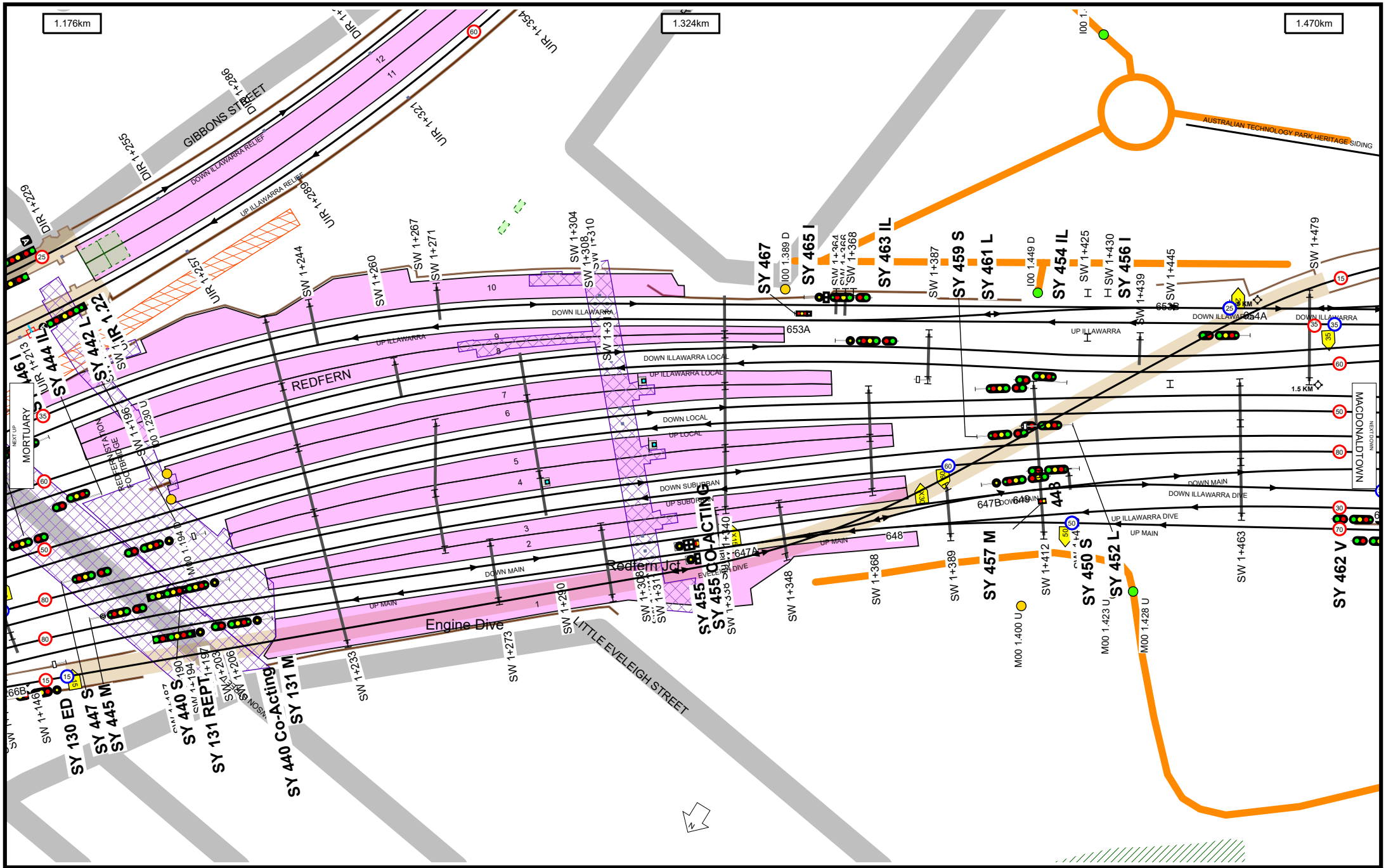

Worksite Protection Planning Diagram
Contact: rcsp@transport.nsw.gov.au

NSW GOVERNMENT

Transport for NSW

UNCONTROLLED WHEN PRINTED

Data shown here may not have been field verified.
Do not use for operational purposes without checking against a controlled document.
For data issues contact GIS.Support@transport.nsw.gov.au

TITLE:

Main Suburban - Central to Granville - M00

Page range 1.176-1.470km

A4

14/11/2025

SCALE: 0m 10m 20m 30m 40m 50m

6

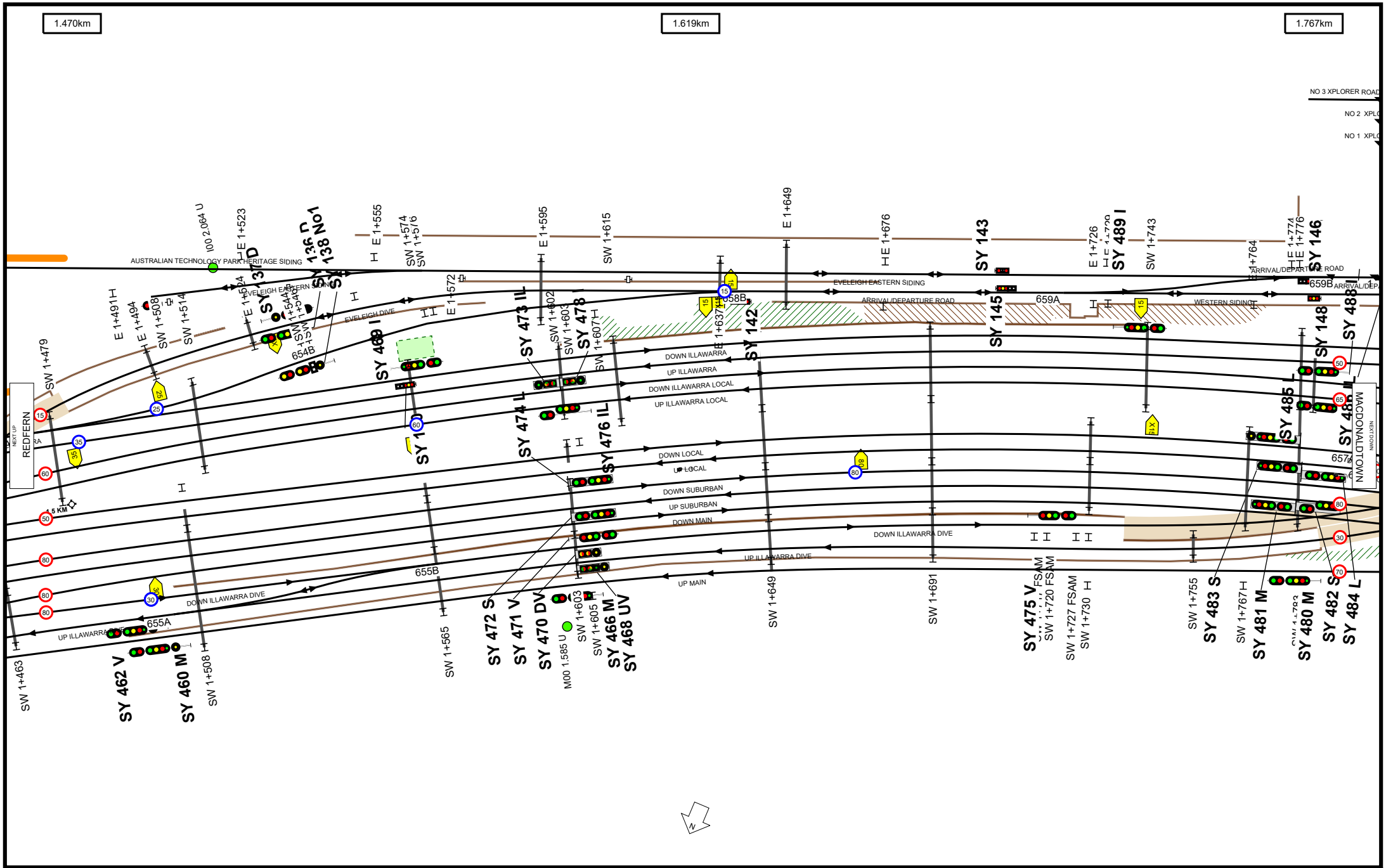

Worksite Protection Planning Diagram
Contact: rcsp@transport.nsw.gov.au

NSW GOVERNMENT

Transport for NSW

UNCONTROLLED WHEN PRINTED

Data shown here may not have been field verified.
Do not use for operational purposes without checking against a controlled document.
For data issues contact GIS.Support@transport.nsw.gov.au

TITLE:

Main Suburban - Central to Granville - M00

Page range 1.470-1.767km

SCALE: 0m 10m 20m 30m 40m 50m

A4

14/11/2025

7

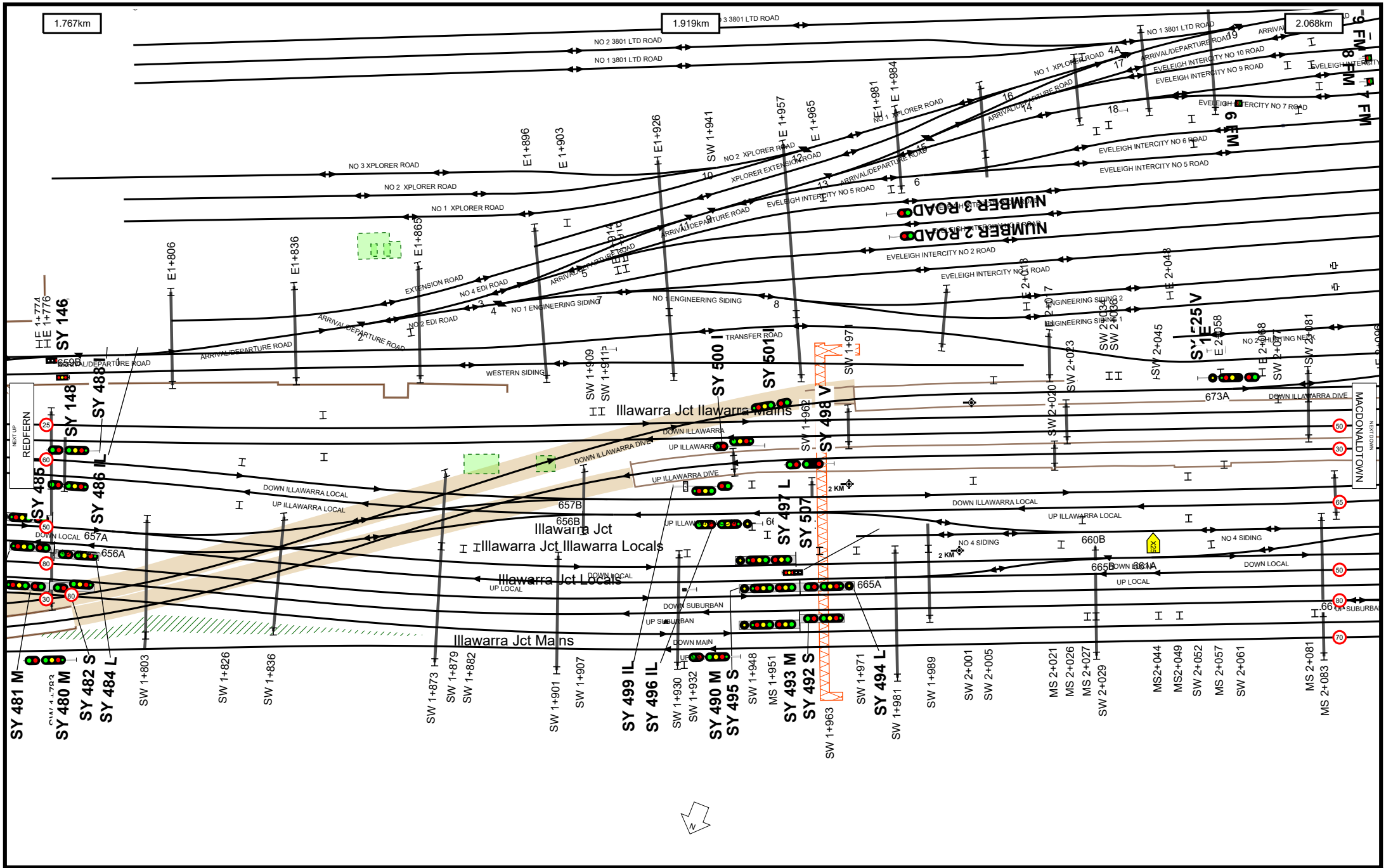

Worksite Protection Planning Diagram
Contact: rcsp@transport.nsw.gov.au

NSW GOVERNMENT

Transport for NSW

UNCONTROLLED WHEN PRINTED

Data shown here may not have been field verified.
Do not use for operational purposes without checking against a controlled document.
For data issues contact GIS.Support@transport.nsw.gov.au

TITLE:

Main Suburban - Central to Granville - M00

Page range 1.767-2.068km

A4

14/11/2025

SCALE: 0m 10m 20m 30m 40m 50m

8

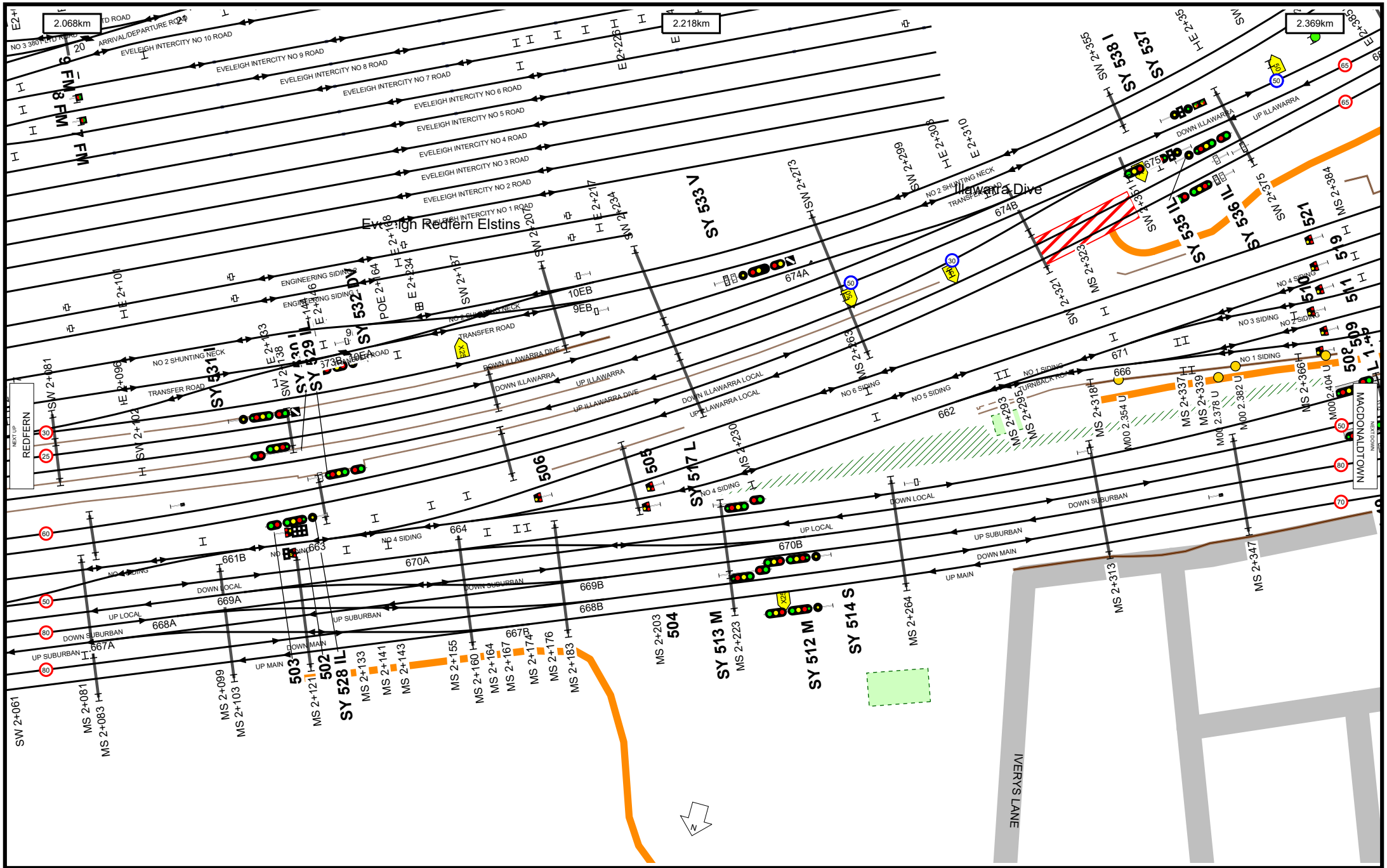

Worksite Protection Planning Diagram
Contact: rcsp@transport.nsw.gov.au

NSW GOVERNMENT

Transport for NSW

UNCONTROLLED WHEN PRINTED

Data shown here may not have been field verified.
Do not use for operational purposes without checking against a controlled document.
For data issues contact GIS.Support@transport.nsw.gov.au

TITLE:

Main Suburban - Central to Granville - M00

Page range 2.068-2.369km

A4

14/11/2025

SCALE: 0m 10m 20m 30m 40m 50m

9

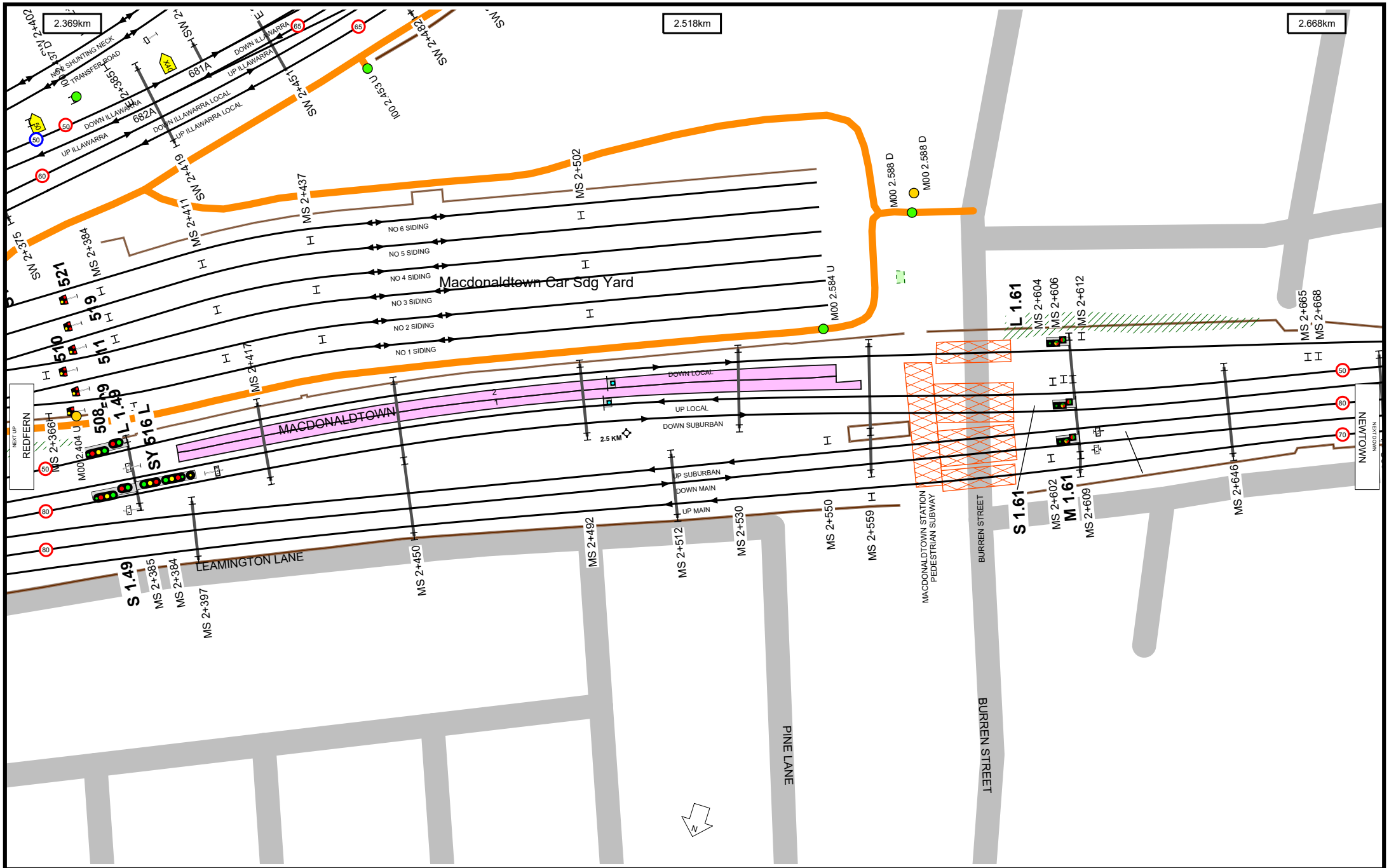

Worksite Protection Planning Diagram
Contact: rcsp@transport.nsw.gov.au

NSW GOVERNMENT

Transport for NSW

UNCONTROLLED WHEN PRINTED

Data shown here may not have been field verified.
Do not use for operational purposes without checking against a controlled document.
For data issues contact GIS.Support@transport.nsw.gov.au

TITLE:

Main Suburban - Central to Granville - M00

Page range 2.369-2.668km

A4

14/11/2025

SCALE: 0m 10m 20m 30m 40m 50m

10

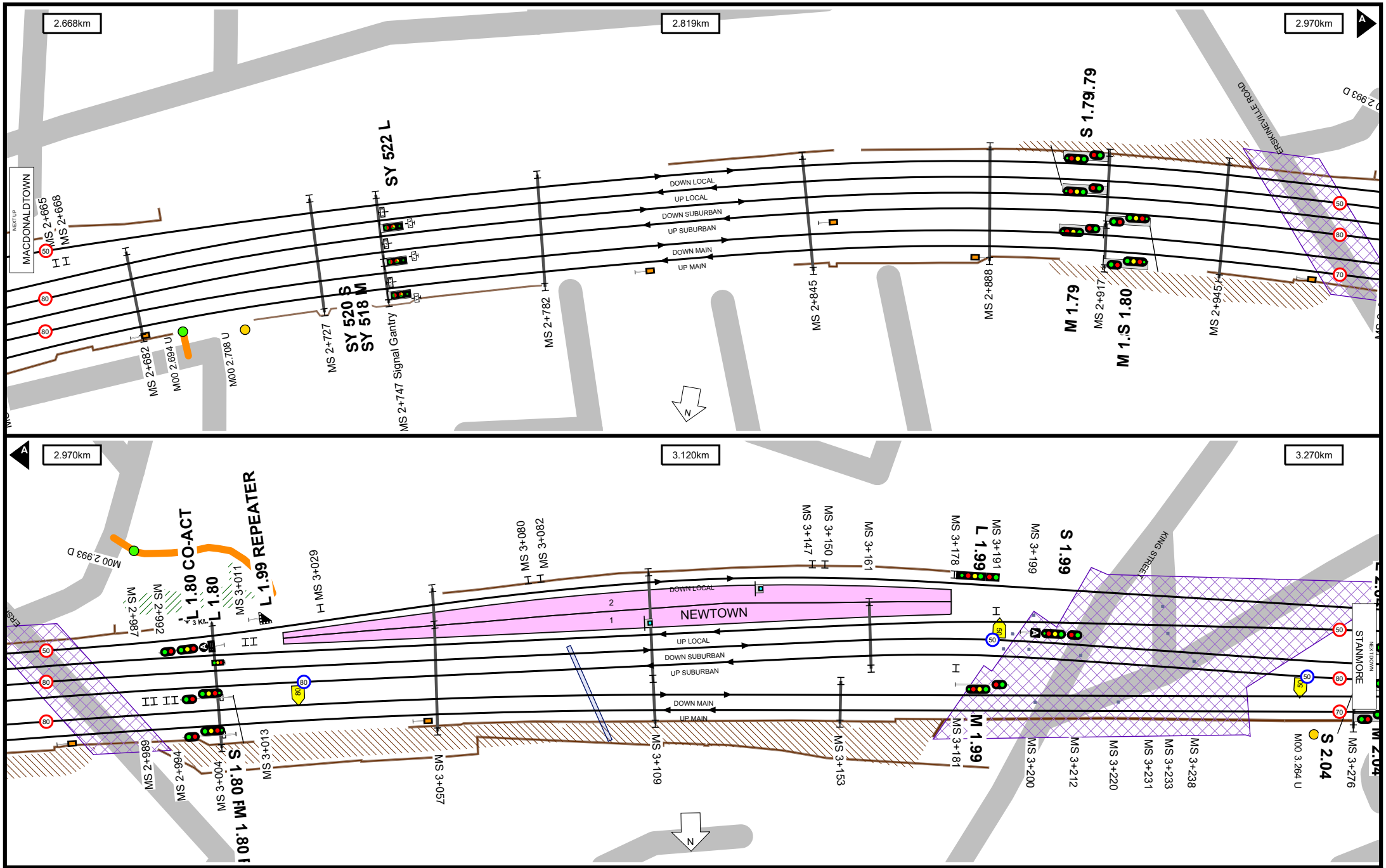

Worksite Protection Planning Diagram
Contact: rcsp@transport.nsw.gov.au

NSW GOVERNMENT

Transport for NSW

UNCONTROLLED WHEN PRINTED

Data shown here may not have been field verified.
Do not use for operational purposes without checking against a controlled document.
For data issues contact GIS.Support@transport.nsw.gov.au

TITLE:

Main Suburban - Central to Granville - M00

Page range 2.668-3.270km

A4

14/11/2025

SCALE: 0m 10m 20m 30m 40m 50m

11

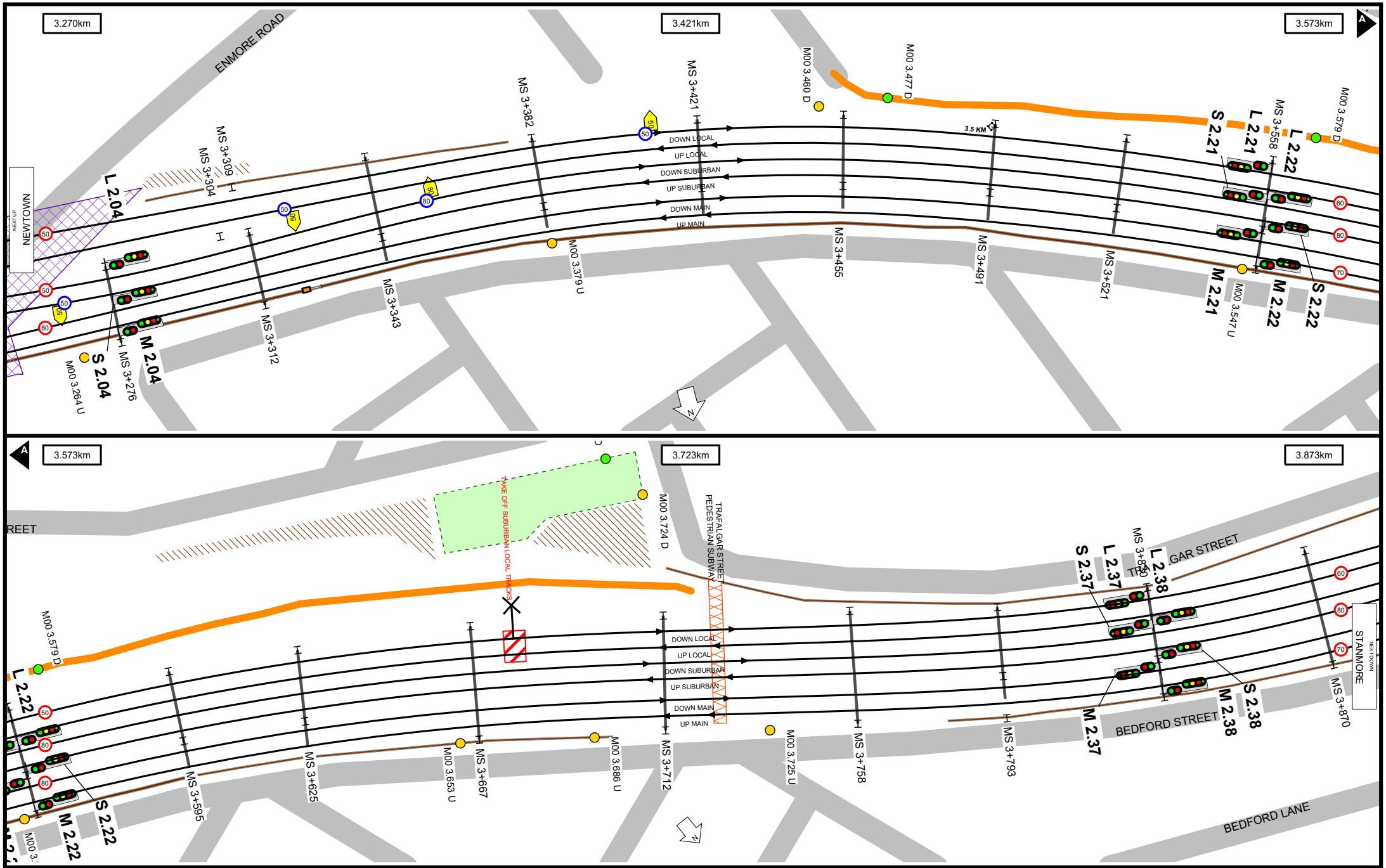

Worksite Protection Planning Diagram
Contact: rcsp@transport.nsw.gov.au

NSW GOVERNMENT

Transport for NSW

UNCONTROLLED WHEN PRINTED

Data shown here may not have been field verified.
Do not use for operational purposes without checking against a controlled document.
For data issues contact GIS.Support@transport.nsw.gov.au

TITLE:

Main Suburban - Central to Granville - M00

Page range 3.270-3.873km

A4

14/11/2025

SCALE: 0m 10m 20m 30m 40m 50m

12

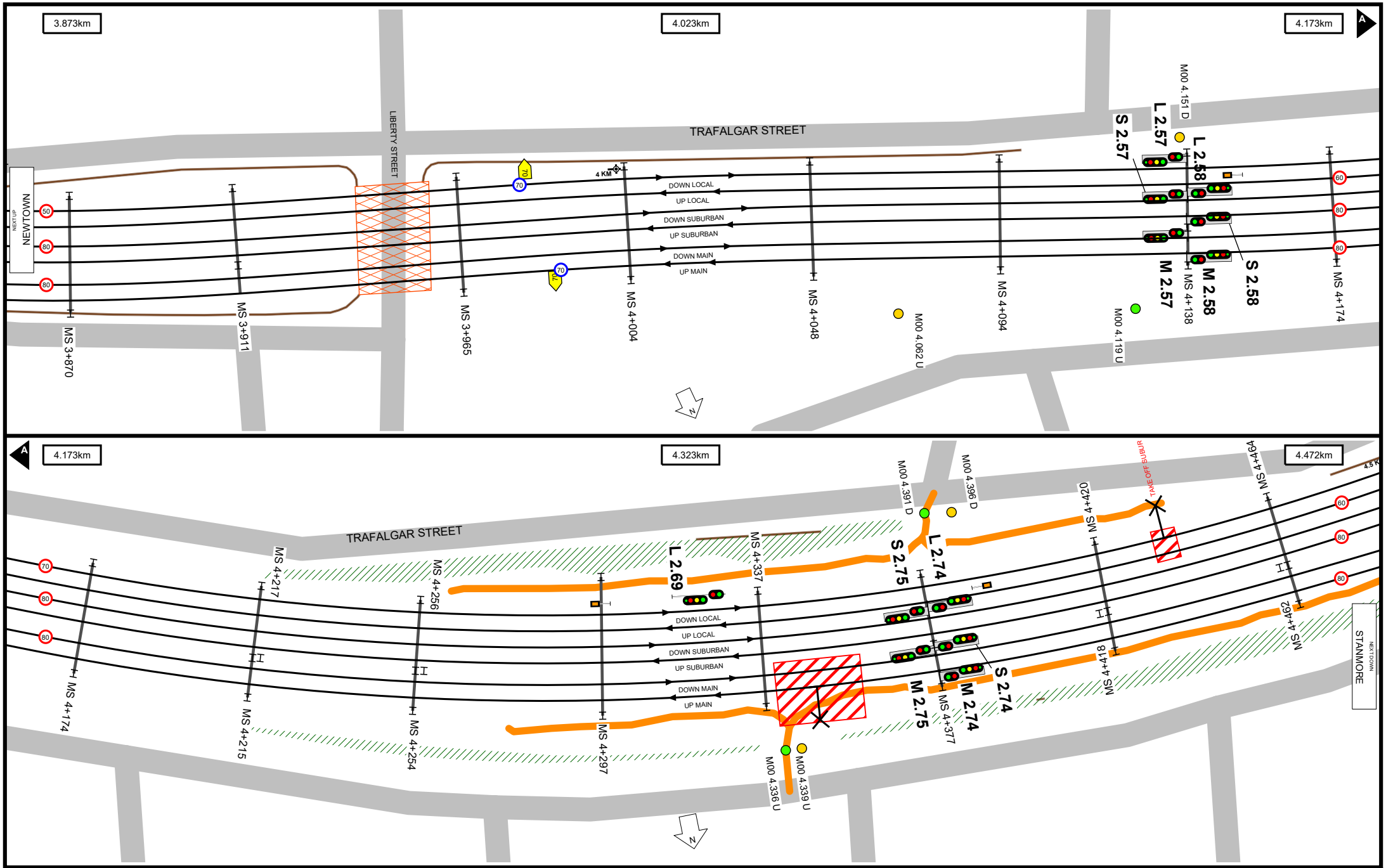

Worksite Protection Planning Diagram
Contact: rcsp@transport.nsw.gov.au

NSW GOVERNMENT

Transport for NSW

UNCONTROLLED WHEN PRINTED

Data shown here may not have been field verified.
Do not use for operational purposes without checking against a controlled document.
For data issues contact GIS.Support@transport.nsw.gov.au

TITLE:

Main Suburban - Central to Granville - M00

Page range 3.873-4.472km

A4

14/11/2025

SCALE: 0m 10m 20m 30m 40m 50m

13

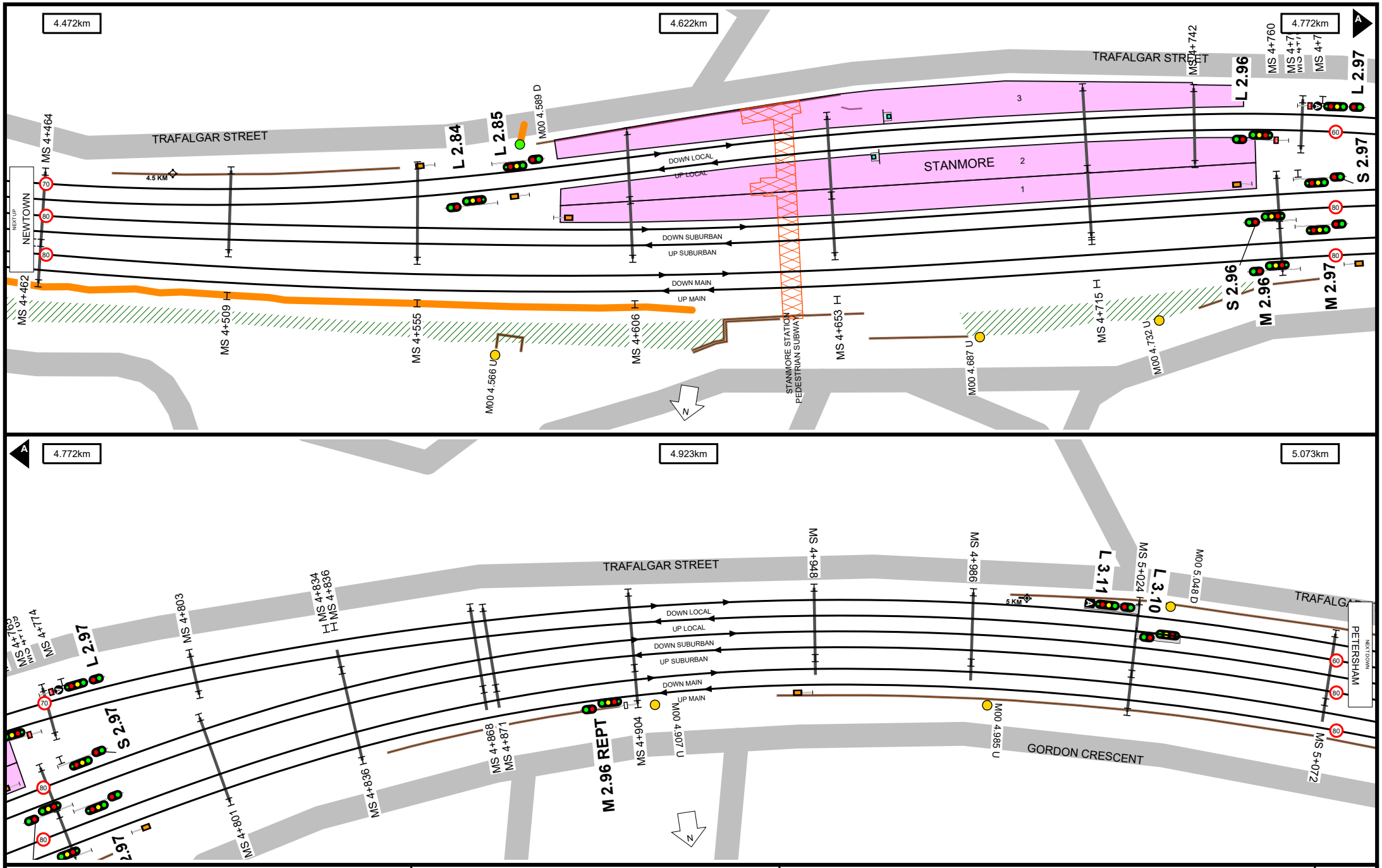

Worksite Protection Planning Diagram
Contact: rcsp@transport.nsw.gov.au

NSW GOVERNMENT

Transport for NSW

UNCONTROLLED WHEN PRINTED

Data shown here may not have been field verified.
Do not use for operational purposes without checking against a controlled document.
For data issues contact GIS.Support@transport.nsw.gov.au

TITLE:

Main Suburban - Central to Granville - M00

Page range 4.472-5.073km

A4

14/11/2025

SCALE: 0m 10m 20m 30m 40m 50m

14

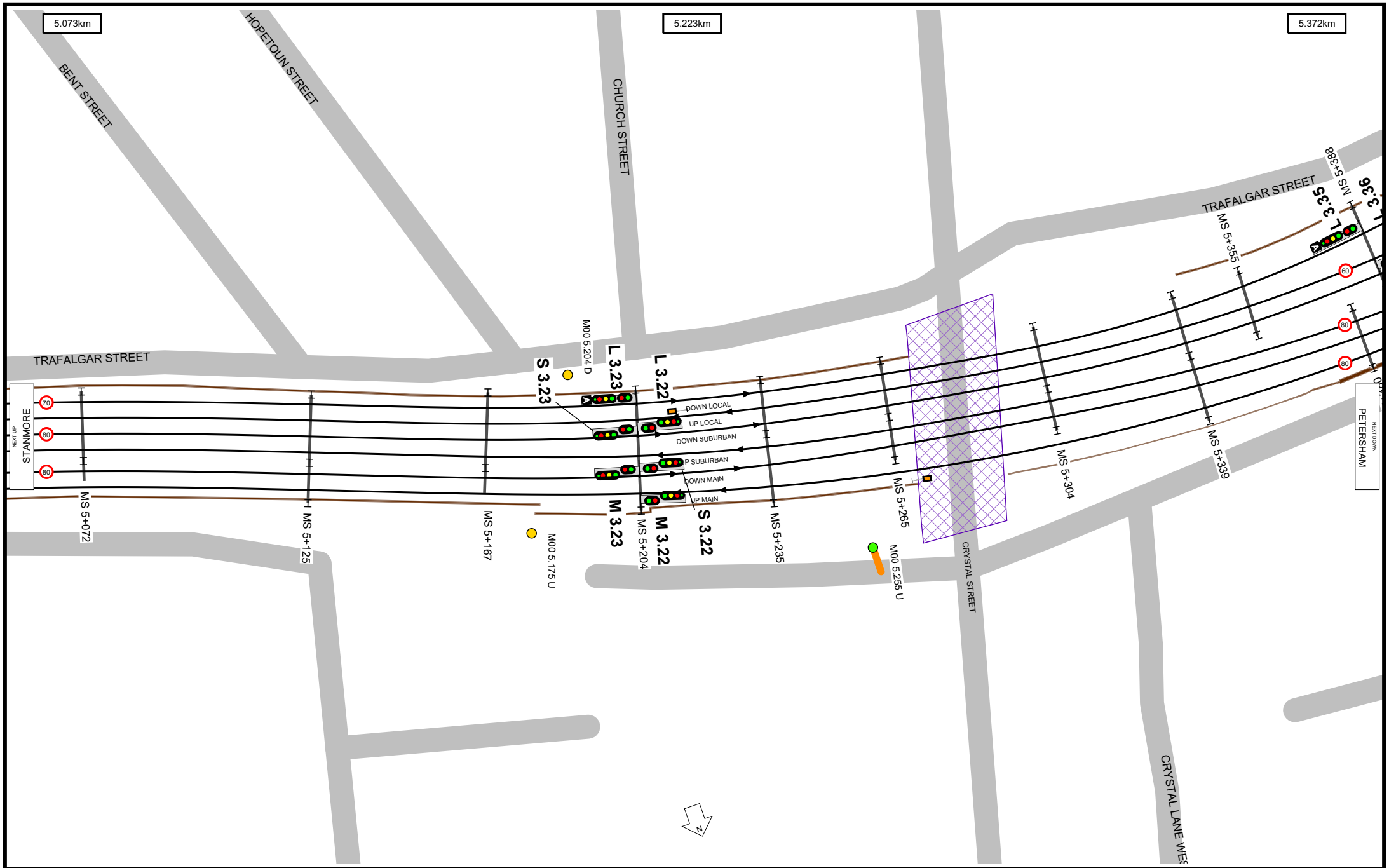

Worksite Protection Planning Diagram
Contact: rcsp@transport.nsw.gov.au

NSW GOVERNMENT

Transport for NSW

UNCONTROLLED WHEN PRINTED

Data shown here may not have been field verified.
Do not use for operational purposes without checking against a controlled document.
For data issues contact GIS.Support@transport.nsw.gov.au

TITLE:

Main Suburban - Central to Granville - M00

Page range 5.073-5.372km

A4

14/11/2025

SCALE: 0m 10m 20m 30m 40m 50m

15

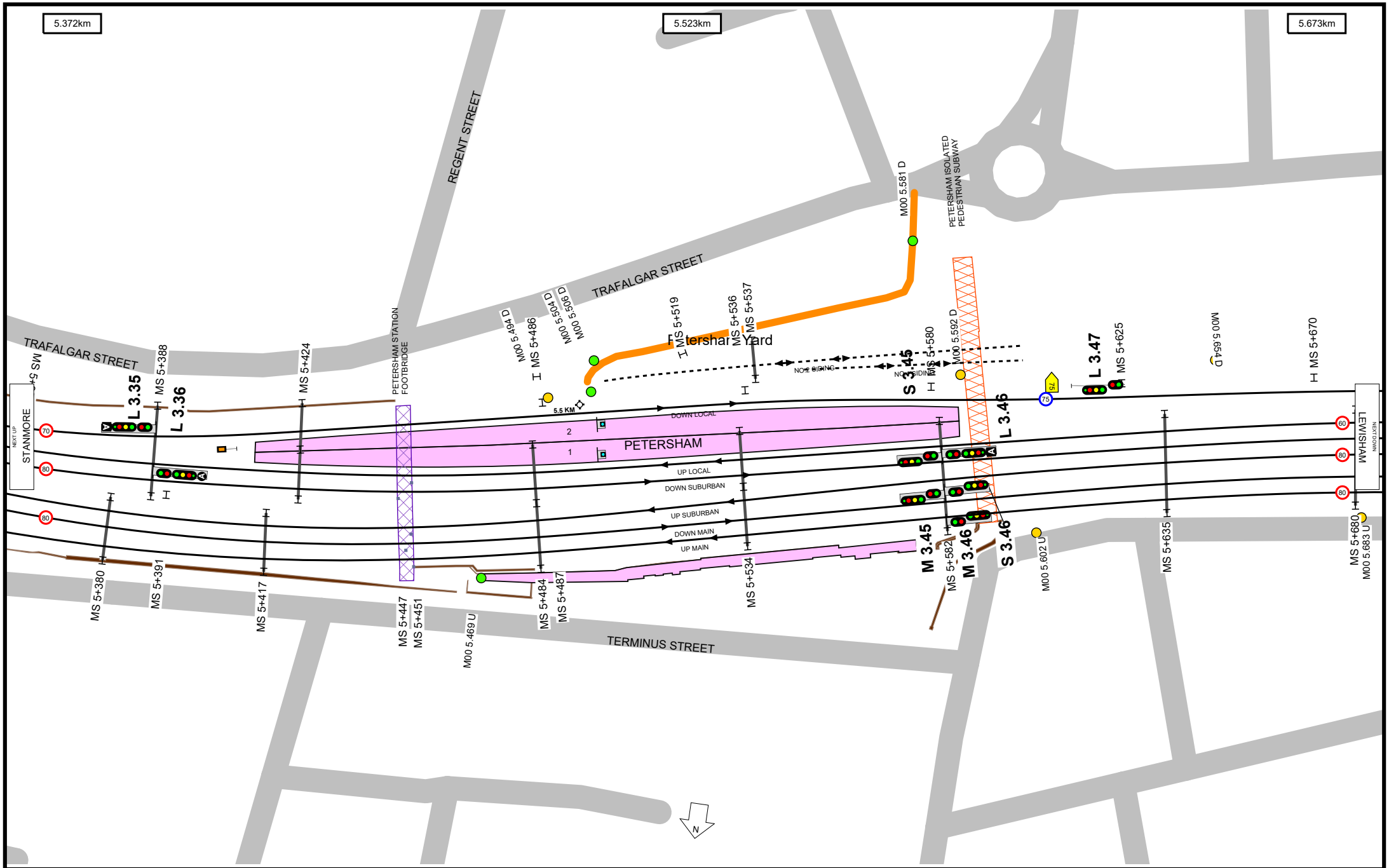

Worksite Protection Planning Diagram
Contact: rcsp@transport.nsw.gov.au

NSW GOVERNMENT

Transport for NSW

UNCONTROLLED WHEN PRINTED

Data shown here may not have been field verified.
Do not use for operational purposes without checking against a controlled document.
For data issues contact GIS.Support@transport.nsw.gov.au

TITLE:

Main Suburban - Central to Granville - M00

Page range 5.372-5.673km

A4

14/11/2025

SCALE: 0m 10m 20m 30m 40m 50m

16

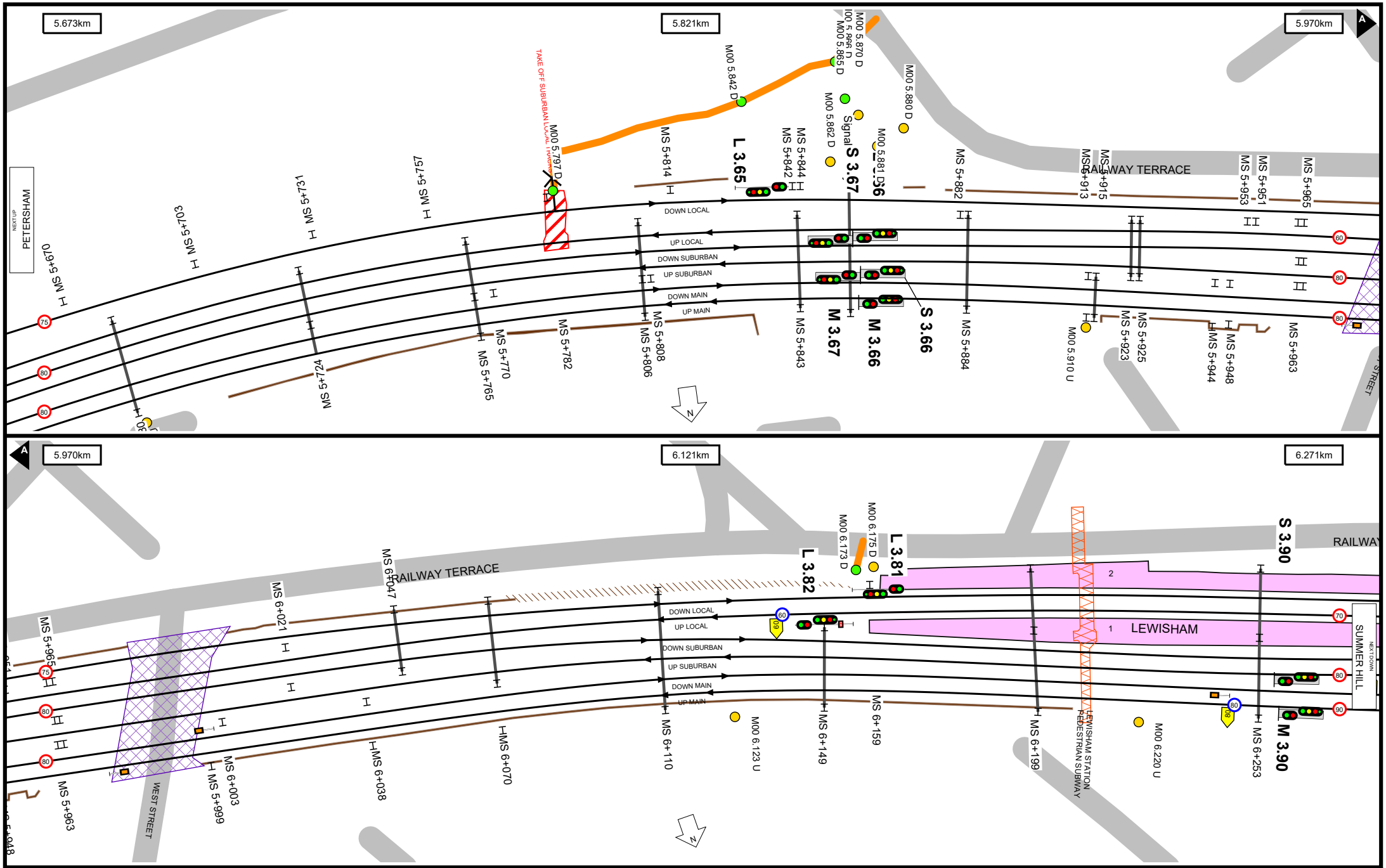

Worksite Protection Planning Diagram
Contact: rcsp@transport.nsw.gov.au

NSW GOVERNMENT

Transport for NSW

UNCONTROLLED WHEN PRINTED

Data shown here may not have been field verified.
Do not use for operational purposes without checking against a controlled document.
For data issues contact GIS.Support@transport.nsw.gov.au

TITLE:

Main Suburban - Central to Granville - M00

Page range 5.673-6.271km

SCALE: 0m 10m 20m 30m 40m 50m

A4

14/11/2025

17

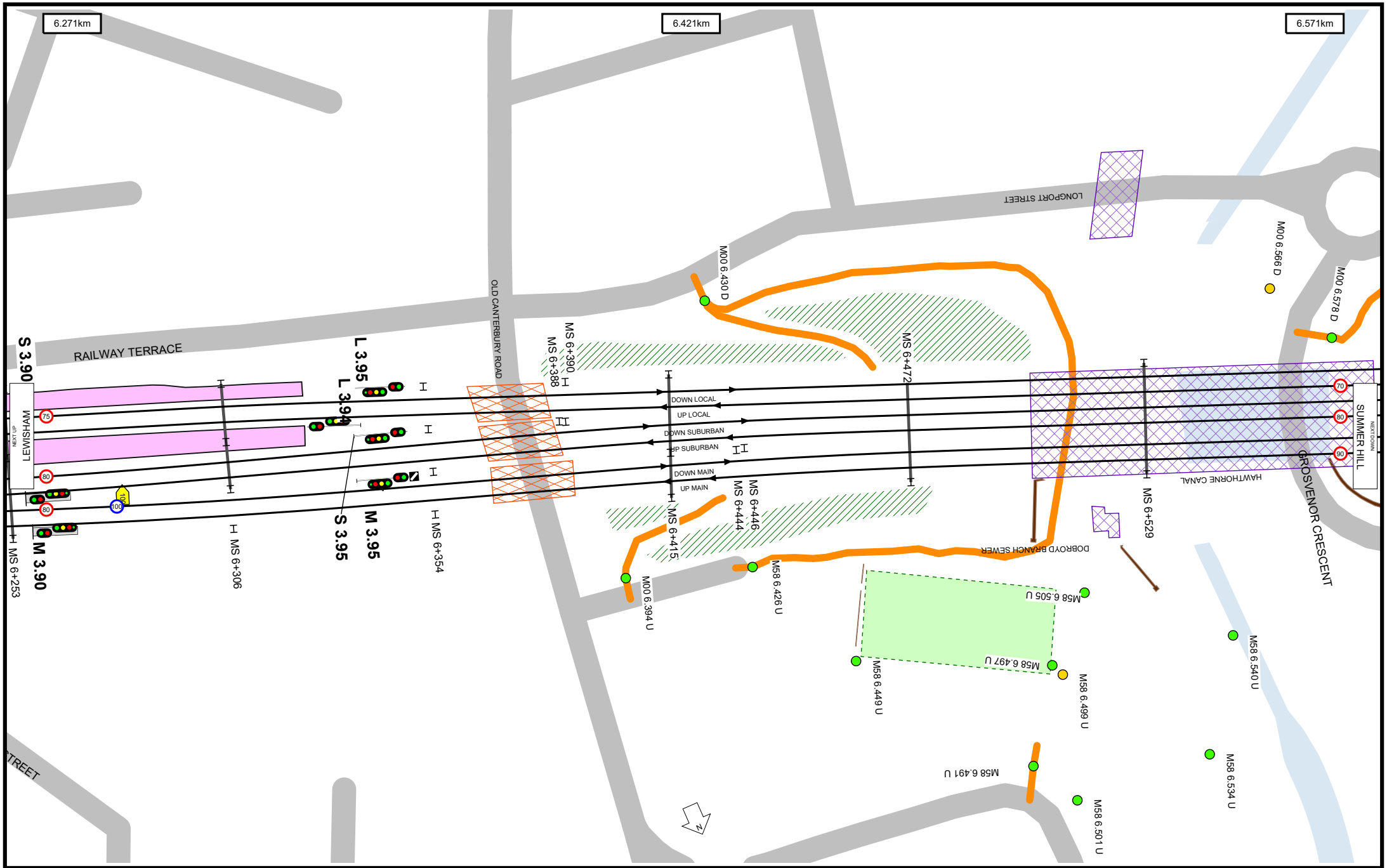

Worksite Protection Planning Diagram
Contact: rcsp@transport.nsw.gov.au

NSW GOVERNMENT

Transport for NSW

UNCONTROLLED WHEN PRINTED

Data shown here may not have been field verified.
Do not use for operational purposes without checking against a controlled document.
For data issues contact GIS.Support@transport.nsw.gov.au

TITLE:

Main Suburban - Central to Granville - M00

Page range 6.271-6.571km

A4

14/11/2025

SCALE: 0m 10m 20m 30m 40m 50m

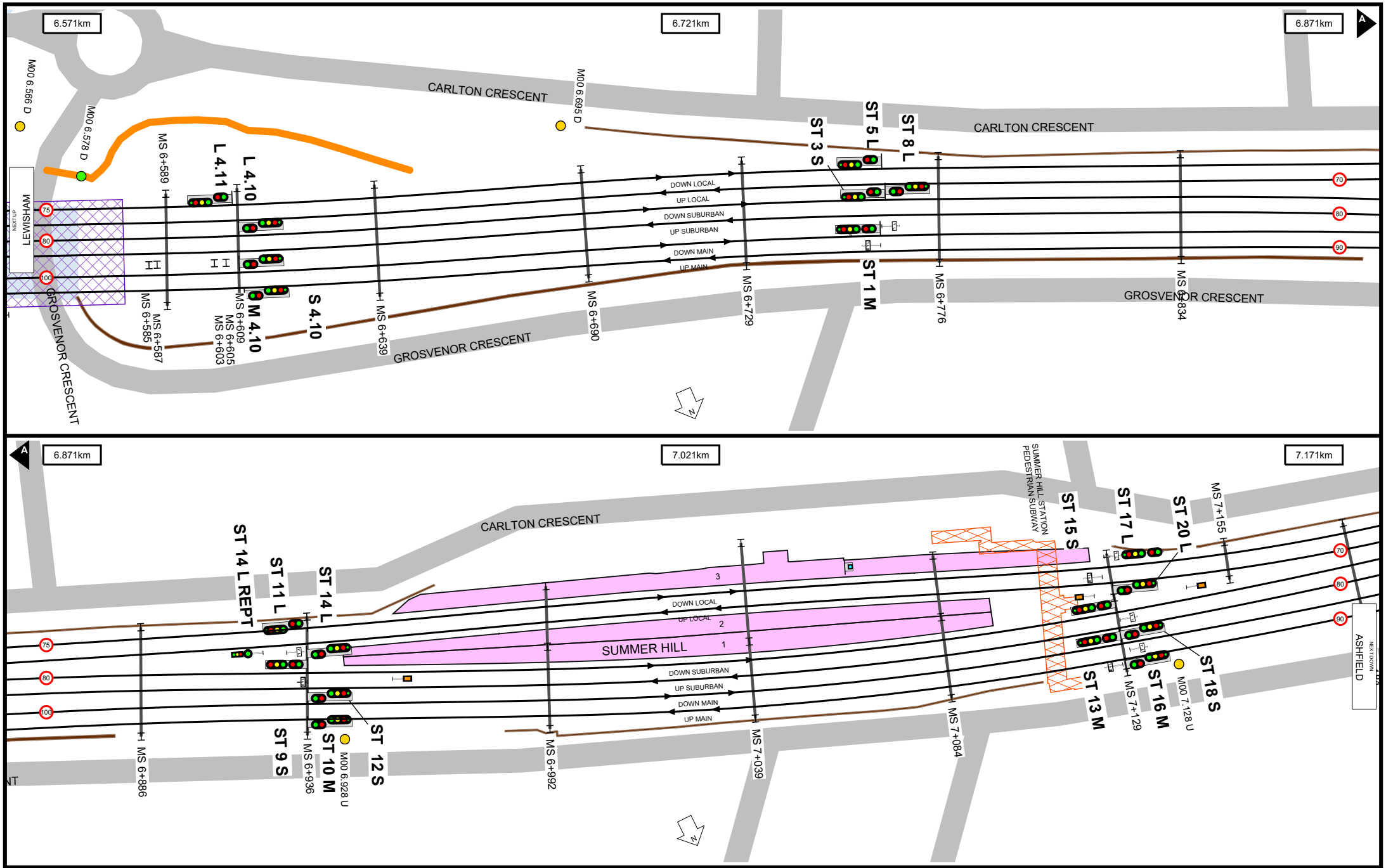

Worksite Protection Planning Diagram
Contact: rcsp@transport.nsw.gov.au

NSW GOVERNMENT

Transport for NSW

UNCONTROLLED WHEN PRINTED

Data shown here may not have been field verified.
Do not use for operational purposes without checking against a controlled document.
For data issues contact GIS.Support@transport.nsw.gov.au

TITLE:

Main Suburban - Central to Granville - M00

Page range 6.571-7.171km

A4

14/11/2025

SCALE: 0m 10m 20m 30m 40m 50m

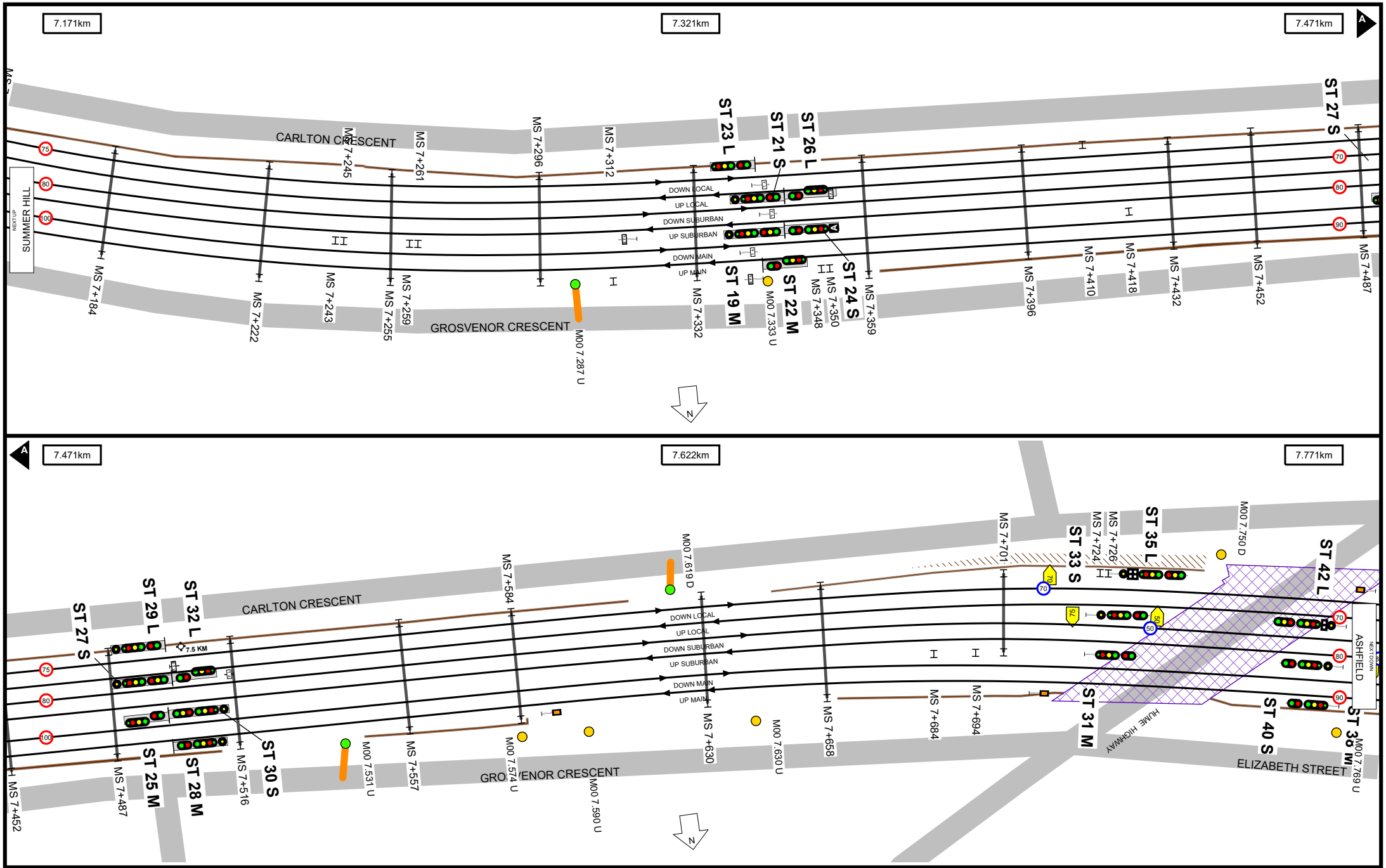

Worksite Protection Planning Diagram
Contact: rcsp@transport.nsw.gov.au

NSW GOVERNMENT

Transport for NSW

UNCONTROLLED WHEN PRINTED

Data shown here may not have been field verified.
Do not use for operational purposes without checking against a controlled document.
For data issues contact GIS.Support@transport.nsw.gov.au

TITLE:

Main Suburban - Central to Granville - M00

Page range 7.171-7.771km

A4

14/11/2025

SCALE: 0m 10m 20m 30m 40m 50m

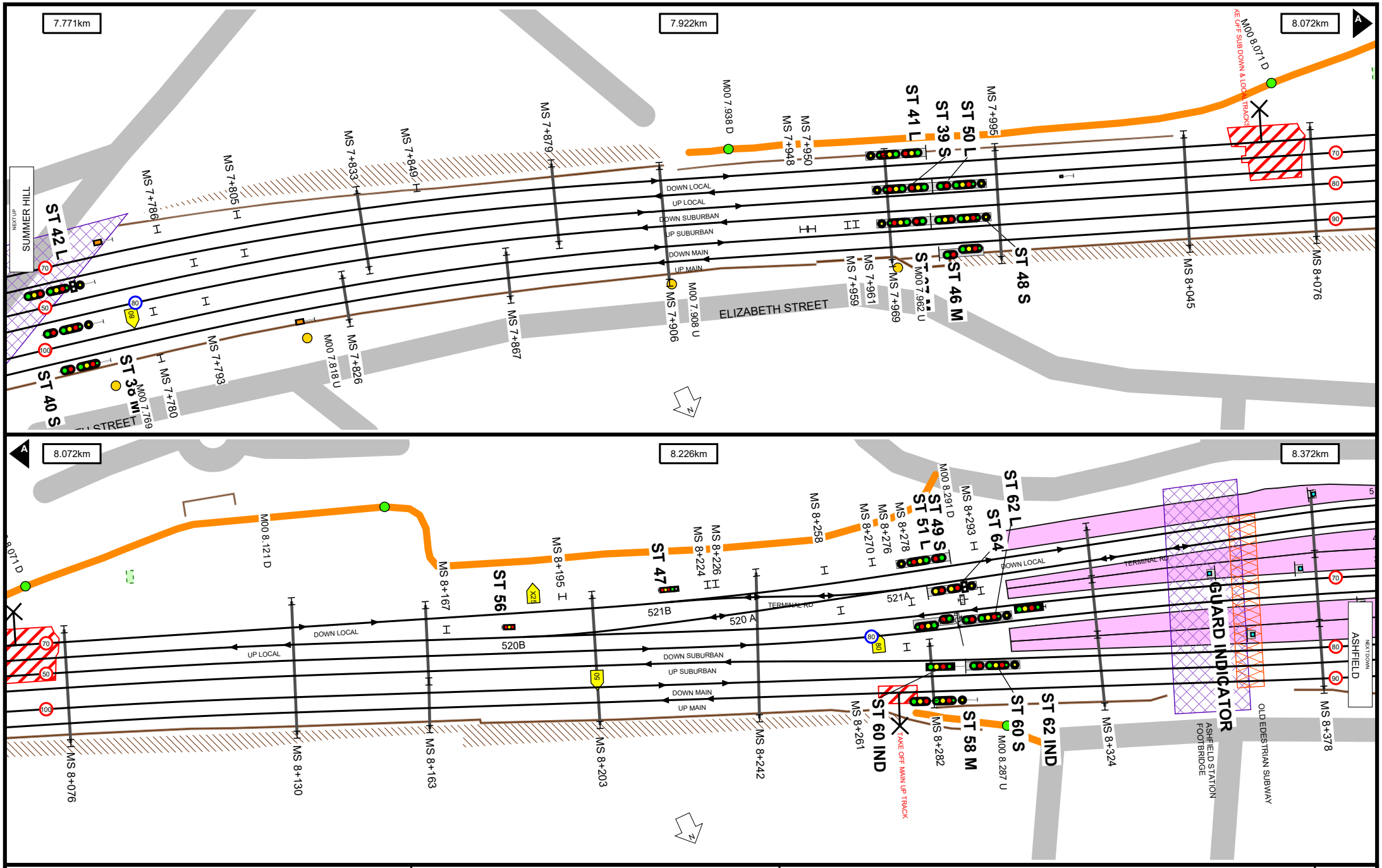

Worksite Protection Planning Diagram
Contact: rcsp@transport.nsw.gov.au

NSW GOVERNMENT

Transport for NSW

UNCONTROLLED WHEN PRINTED

Data shown here may not have been field verified.
Do not use for operational purposes without checking against a controlled document.
For data issues contact GIS.Support@transport.nsw.gov.au

TITLE:

Main Suburban - Central to Granville - M00

Page range 7.771-8.372km

SCALE: 0m 10m 20m 30m 40m 50m

A4

14/11/2025

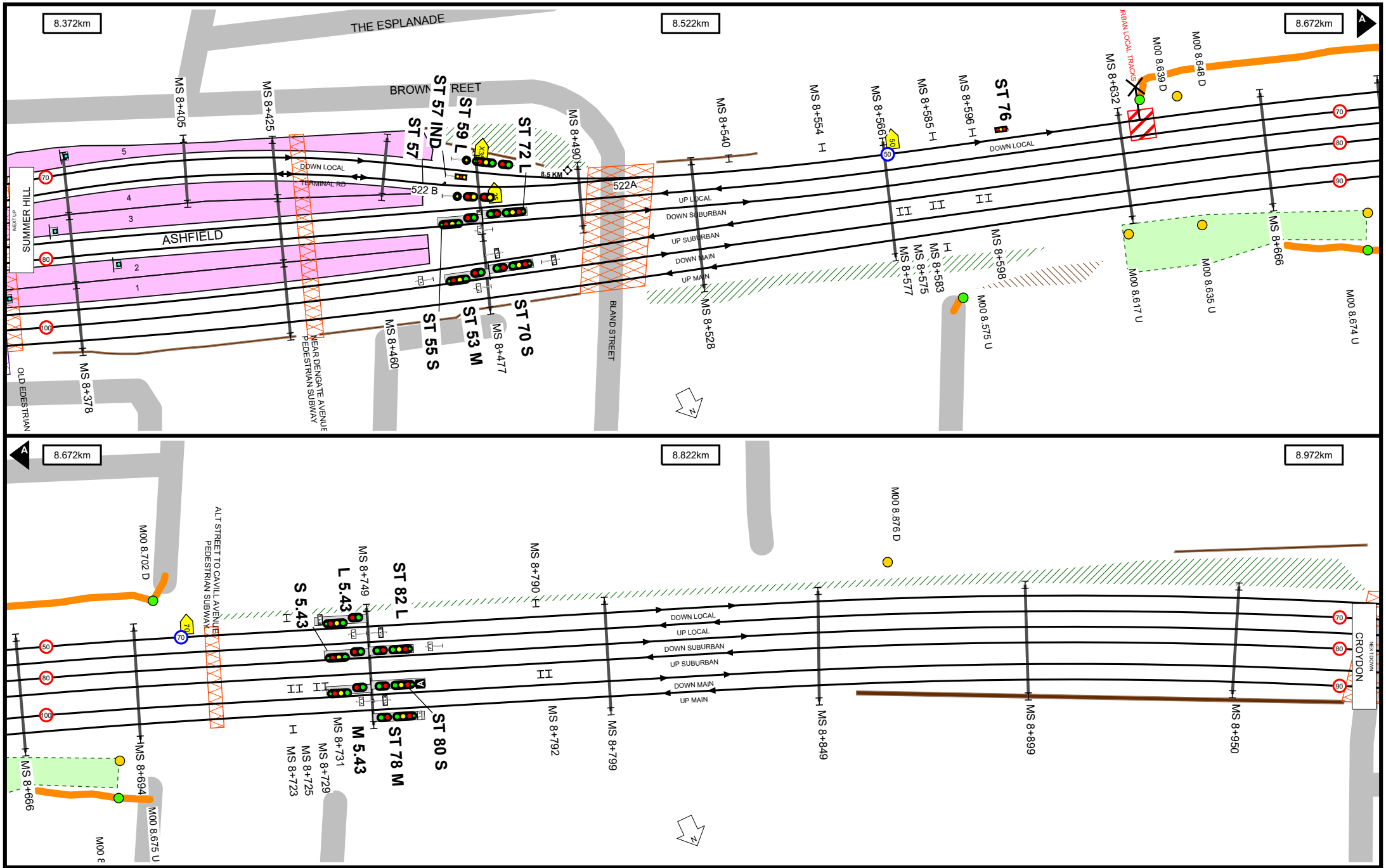

Worksite Protection Planning Diagram
Contact: rcsp@transport.nsw.gov.au

NSW GOVERNMENT

Transport for NSW

UNCONTROLLED WHEN PRINTED

Data shown here may not have been field verified.
Do not use for operational purposes without checking against a controlled document.
For data issues contact GIS.Support@transport.nsw.gov.au

TITLE:

Main Suburban - Central to Granville - M00

Page range 8.372-8.972km

A4

14/11/2025

SCALE: 0m 10m 20m 30m 40m 50m

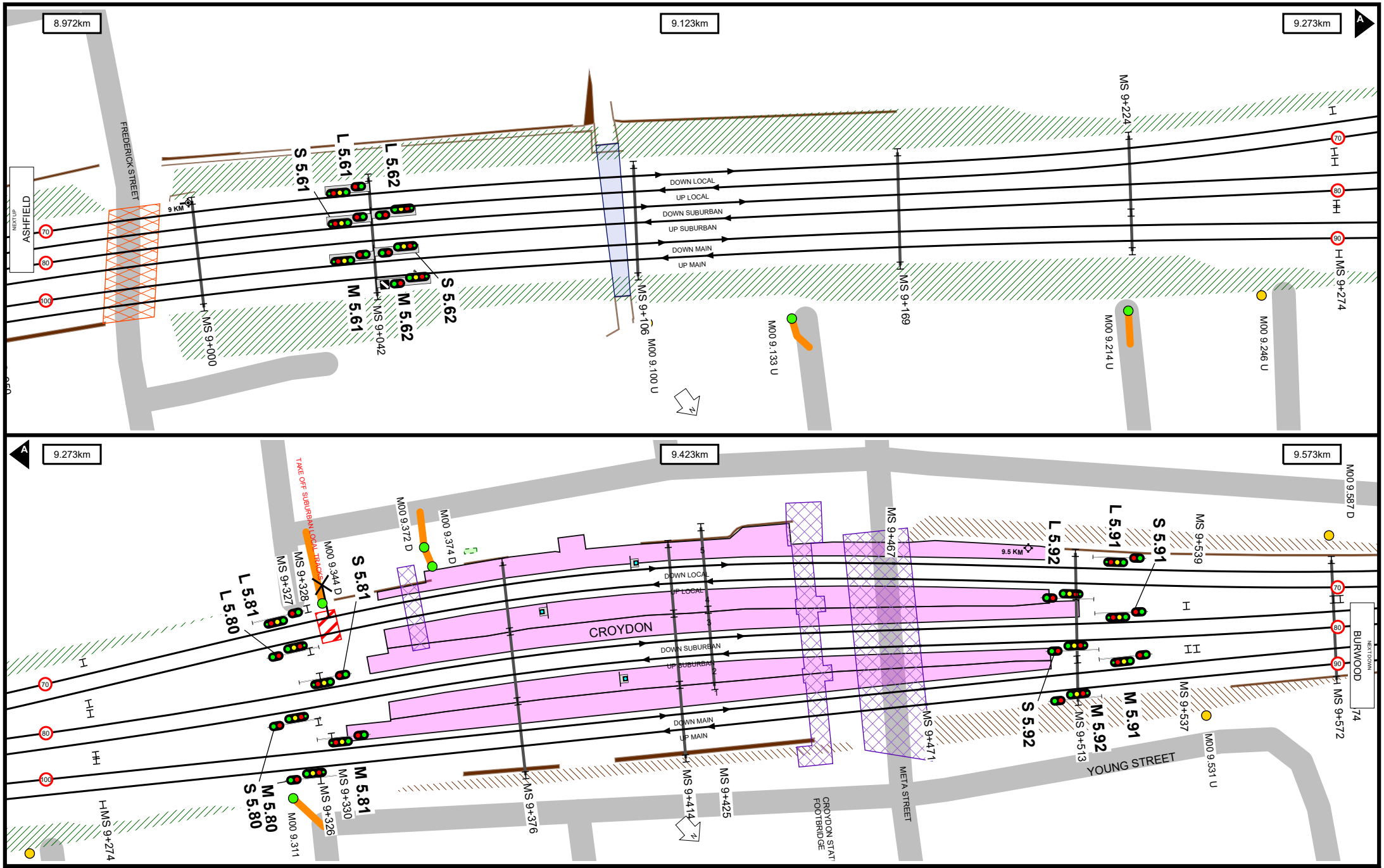

Worksite Protection Planning Diagram
Contact: rcsp@transport.nsw.gov.au

NSW GOVERNMENT

Transport for NSW

UNCONTROLLED WHEN PRINTED

Data shown here may not have been field verified.
Do not use for operational purposes without checking against a controlled document.
For data issues contact GIS.Support@transport.nsw.gov.au

TITLE:

Main Suburban - Central to Granville - M00

Page range 8.972-9.573km

A4

14/11/2025

SCALE: 0m 10m 20m 30m 40m 50m

Worksite Protection Planning Diagram
Contact: rcsp@transport.nsw.gov.au

NSW GOVERNMENT

Transport for NSW

UNCONTROLLED WHEN PRINTED

Data shown here may not have been field verified.
Do not use for operational purposes without checking against a controlled document.
For data issues contact GIS.Support@transport.nsw.gov.au

TITLE:

Main Suburban - Central to Granville - M00

Page range 9.573-10.173km

A4

14/11/2025

SCALE: 0m 10m 20m 30m 40m 50m

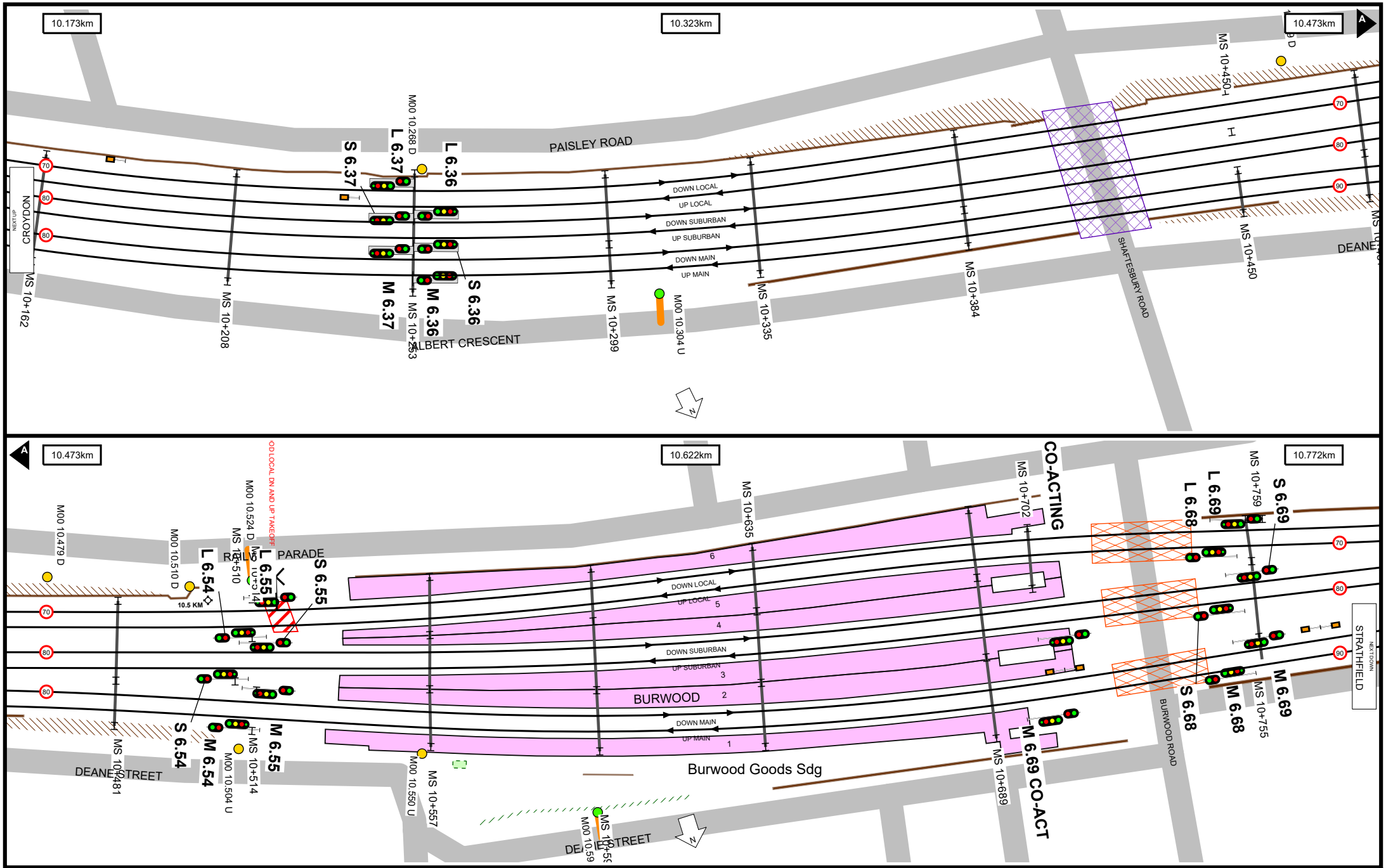

Worksite Protection Planning Diagram
Contact: rcsp@transport.nsw.gov.au

NSW GOVERNMENT

Transport for NSW

UNCONTROLLED WHEN PRINTED

Data shown here may not have been field verified.
Do not use for operational purposes without checking against a controlled document.
For data issues contact GIS.Support@transport.nsw.gov.au

TITLE:

Main Suburban - Central to Granville - M00

Page range 10.173-10.772km

A4

14/11/2025

SCALE: 0m 10m 20m 30m 40m 50m

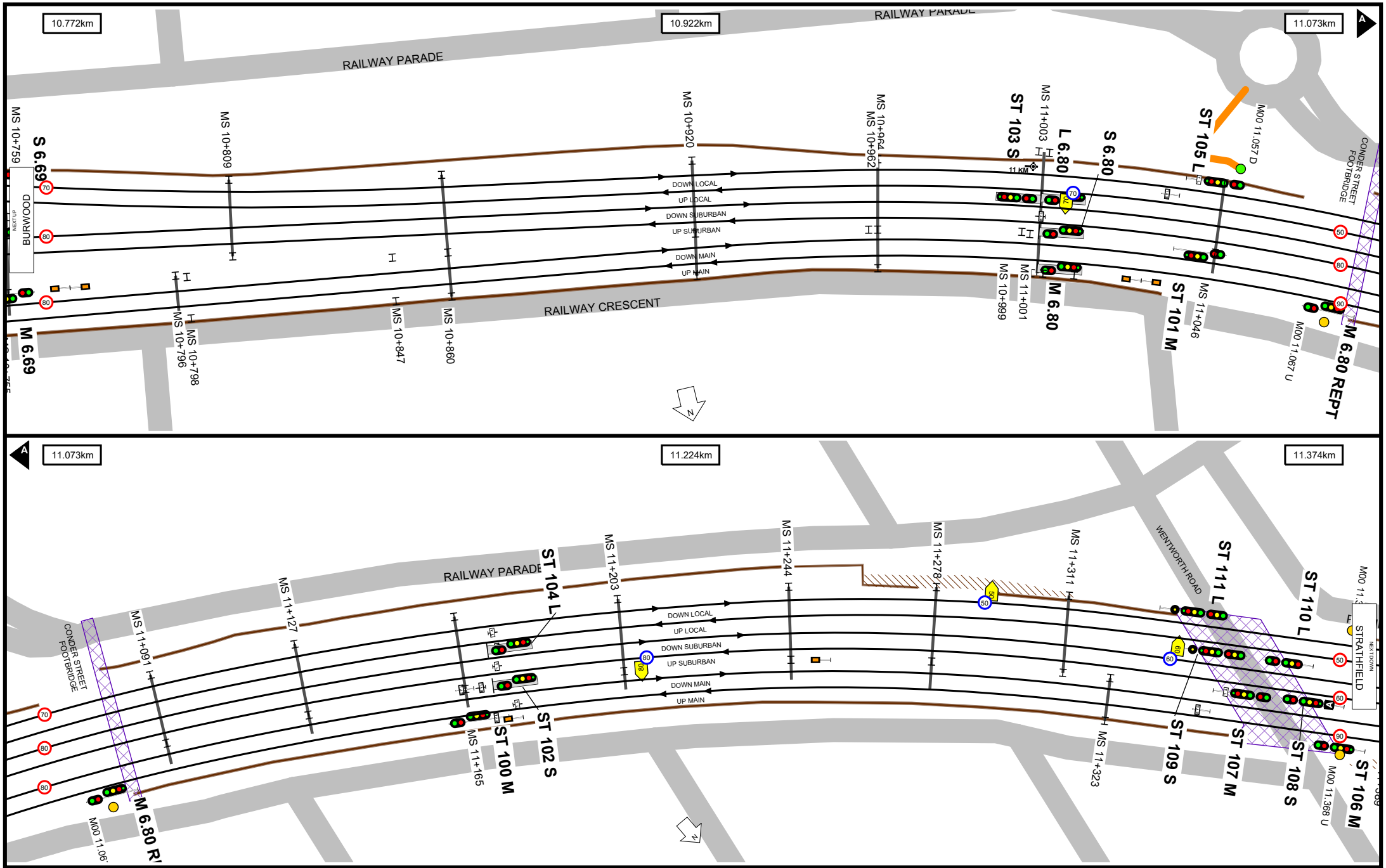

Worksite Protection Planning Diagram
Contact: rcsp@transport.nsw.gov.au

NSW GOVERNMENT

Transport for NSW

UNCONTROLLED WHEN PRINTED

Data shown here may not have been field verified.
Do not use for operational purposes without checking against a controlled document.
For data issues contact GIS.Support@transport.nsw.gov.au

TITLE:

Main Suburban - Central to Granville - M00

Page range 10.772-11.374km

SCALE: 0m 10m 20m 30m 40m 50m

A4

14/11/2025

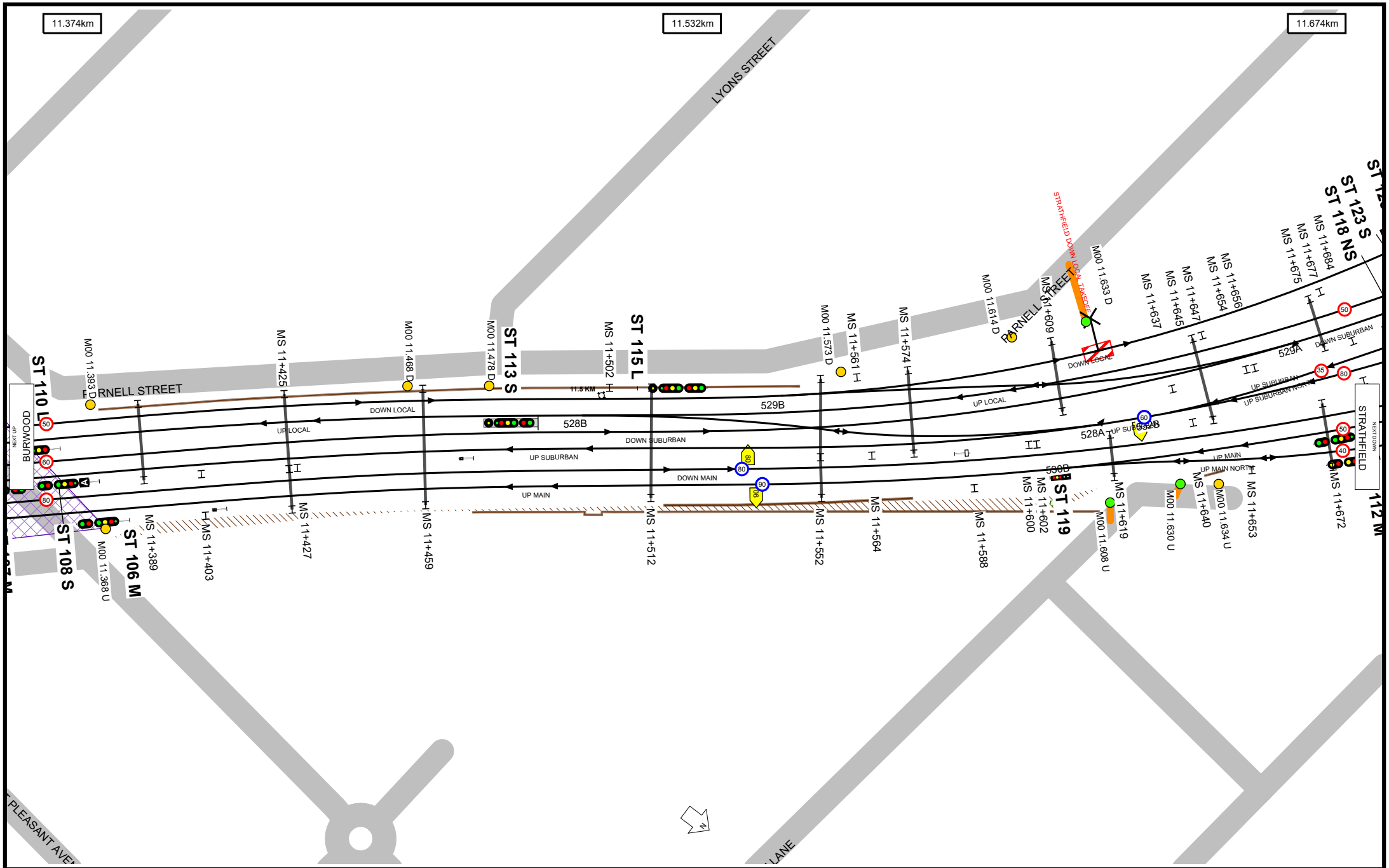

Worksite Protection Planning Diagram
Contact: rcsp@transport.nsw.gov.au

NSW GOVERNMENT

Transport for NSW

UNCONTROLLED WHEN PRINTED

Data shown here may not have been field verified.
Do not use for operational purposes without checking against a controlled document.
For data issues contact GIS.Support@transport.nsw.gov.au

TITLE:

Main Suburban - Central to Granville - M00

Page range 11.374-11.674km

SCALE: 0m 10m 20m 30m 40m 50m

A4

14/11/2025

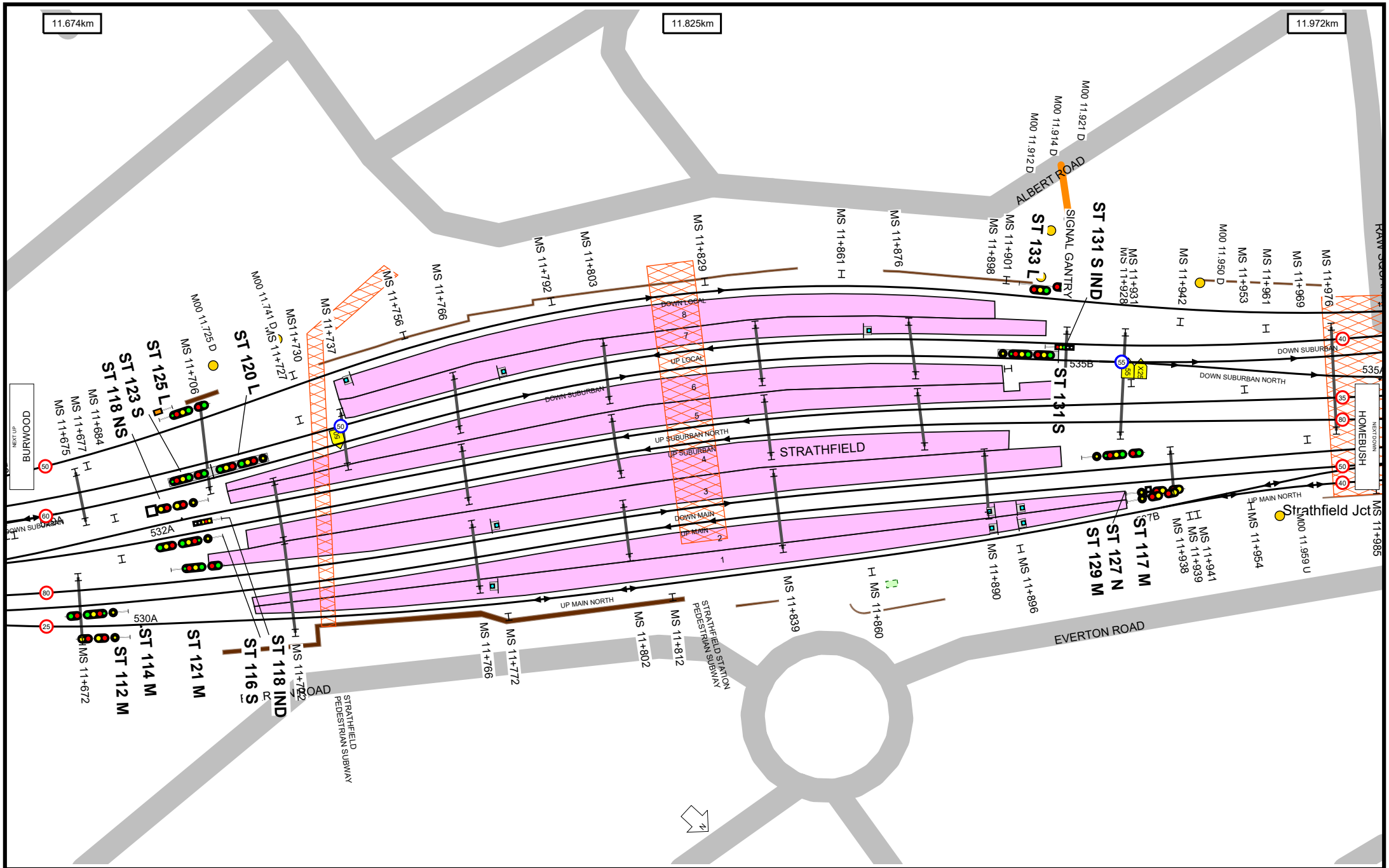

Worksite Protection Planning Diagram
Contact: rcsp@transport.nsw.gov.au

NSW GOVERNMENT

Transport for NSW

UNCONTROLLED WHEN PRINTED

Data shown here may not have been field verified.
Do not use for operational purposes without checking against a controlled document.
For data issues contact GIS.Support@transport.nsw.gov.au

TITLE:

Main Suburban - Central to Granville - M00

Page range 11.674-11.972km

SCALE: 0m 10m 20m 30m 40m 50m

A4

14/11/2025

28

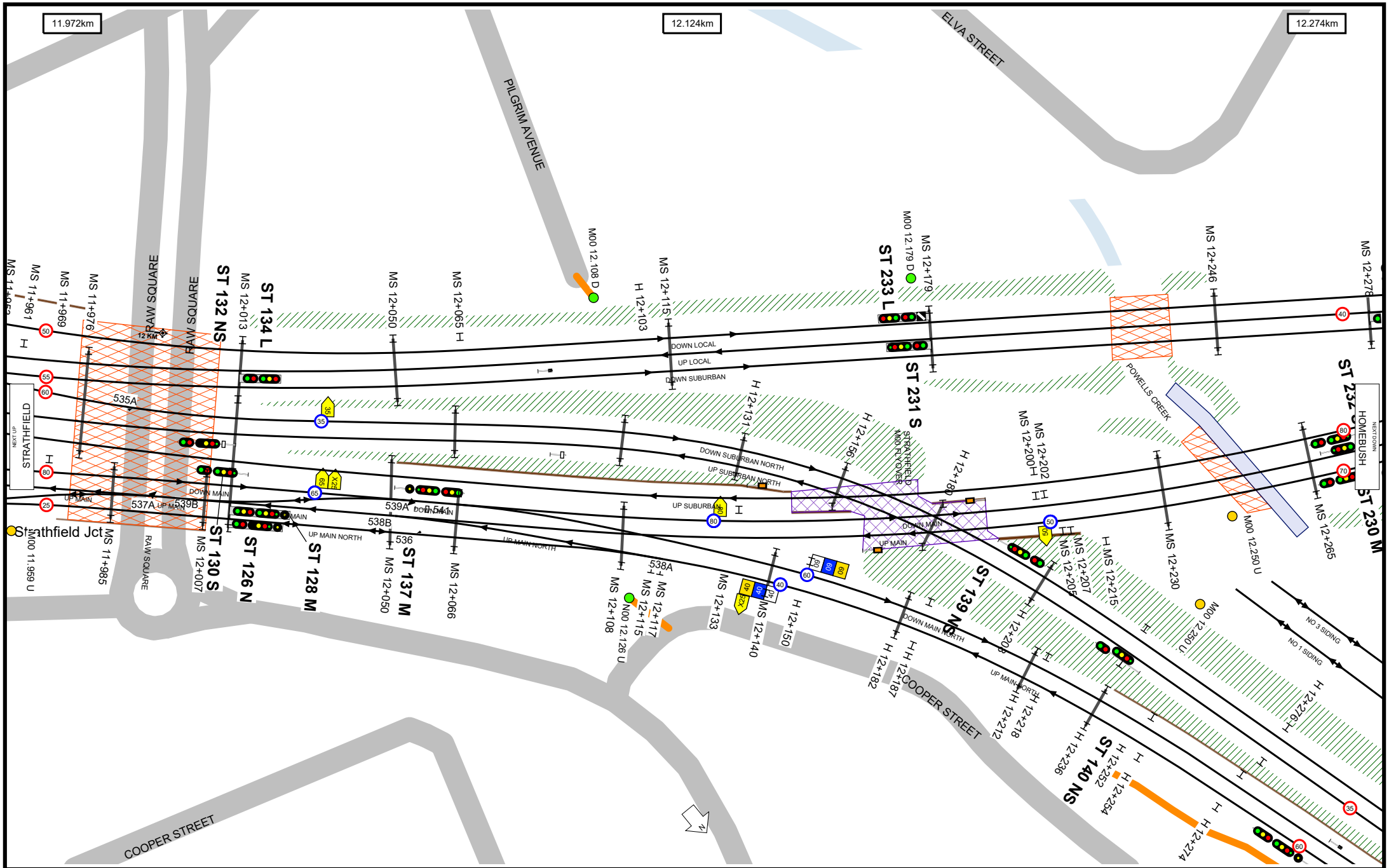

Worksite Protection Planning Diagram
Contact: rcsp@transport.nsw.gov.au

NSW GOVERNMENT

Transport for NSW

UNCONTROLLED WHEN PRINTED

Data shown here may not have been field verified.
Do not use for operational purposes without checking against a controlled document.
For data issues contact GIS.Support@transport.nsw.gov.au

TITLE:

Main Suburban - Central to Granville - M00

Page range 11.972-12.274km

A4

14/11/2025

SCALE: 0m 10m 20m 30m 40m 50m

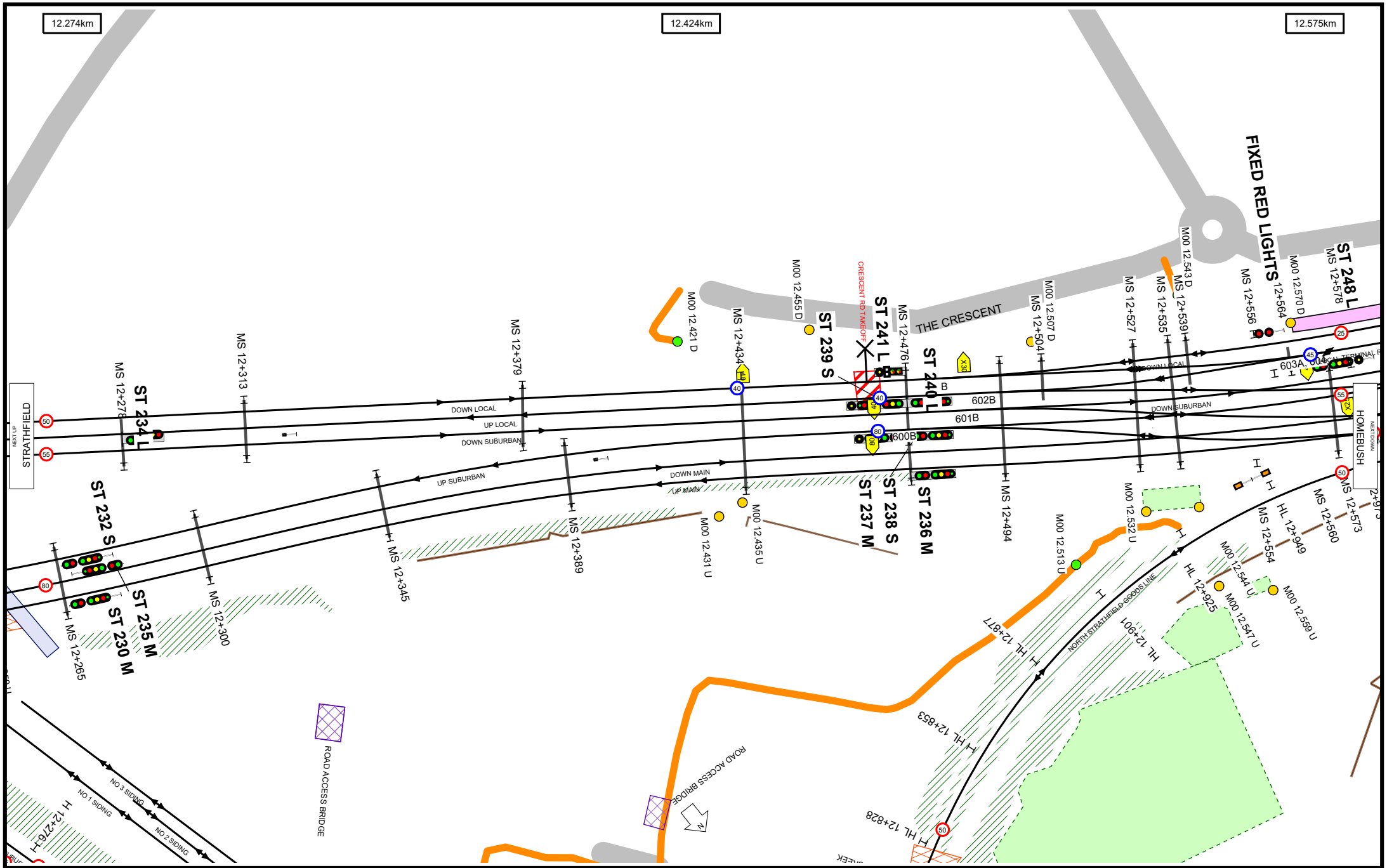

Worksite Protection Planning Diagram
Contact: rcsp@transport.nsw.gov.au

NSW GOVERNMENT

Transport for NSW

UNCONTROLLED WHEN PRINTED

Data shown here may not have been field verified.
Do not use for operational purposes without checking against a controlled document.
For data issues contact GIS.Support@transport.nsw.gov.au

TITLE:

Main Suburban - Central to Granville - M00

Page range 12.274-12.575km

SCALE: 0m 10m 20m 30m 40m 50m

A4

14/11/2025

30

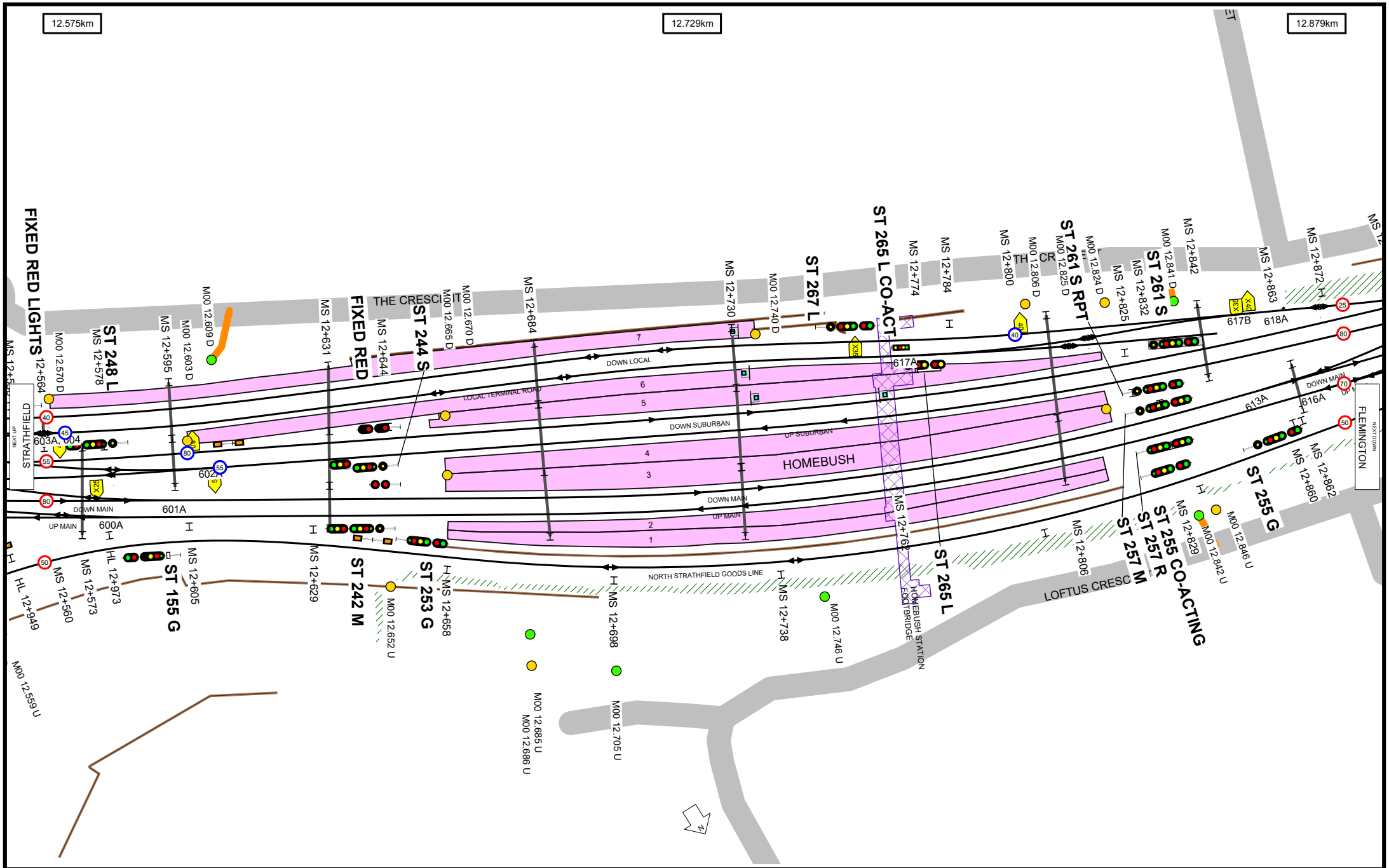

Worksite Protection Planning Diagram
Contact: rcsp@transport.nsw.gov.au

NSW GOVERNMENT

Transport for NSW

UNCONTROLLED WHEN PRINTED

Data shown here may not have been field verified.
Do not use for operational purposes without checking against a controlled document.
For data issues contact GIS.Support@transport.nsw.gov.au

TITLE:

Main Suburban - Central to Granville - M00

Page range 12.575-12.879km

SCALE: 0m 10m 20m 30m 40m 50m

A4

14/11/2025

31

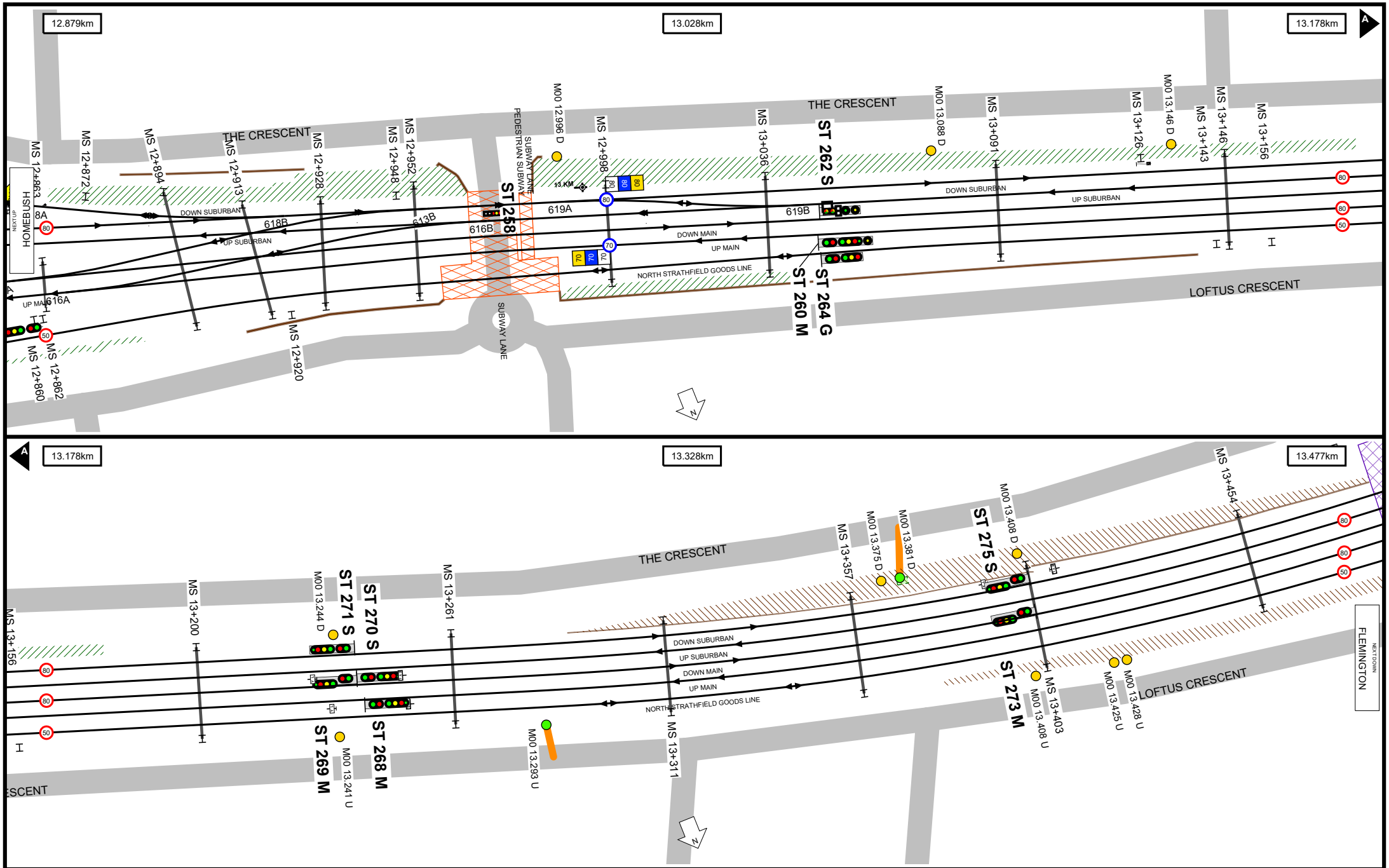

Worksite Protection Planning Diagram
Contact: rcsp@transport.nsw.gov.au

NSW GOVERNMENT

Transport for NSW

UNCONTROLLED WHEN PRINTED

Data shown here may not have been field verified.
Do not use for operational purposes without checking against a controlled document.
For data issues contact GIS.Support@transport.nsw.gov.au

TITLE:

Main Suburban - Central to Granville - M00

Page range 12.879-13.477km

A4

14/11/2025

SCALE: 0m 10m 20m 30m 40m 50m

Worksite Protection Planning Diagram
Contact: rcsp@transport.nsw.gov.au

NSW GOVERNMENT

Transport for NSW

UNCONTROLLED WHEN PRINTED

Data shown here may not have been field verified.
Do not use for operational purposes without checking against a controlled document.
For data issues contact GIS.Support@transport.nsw.gov.au

TITLE:

Main Suburban - Central to Granville - M00

Page range 13.477-14.077km

SCALE: 0m 10m 20m 30m 40m 50m

A4

14/11/2025

33

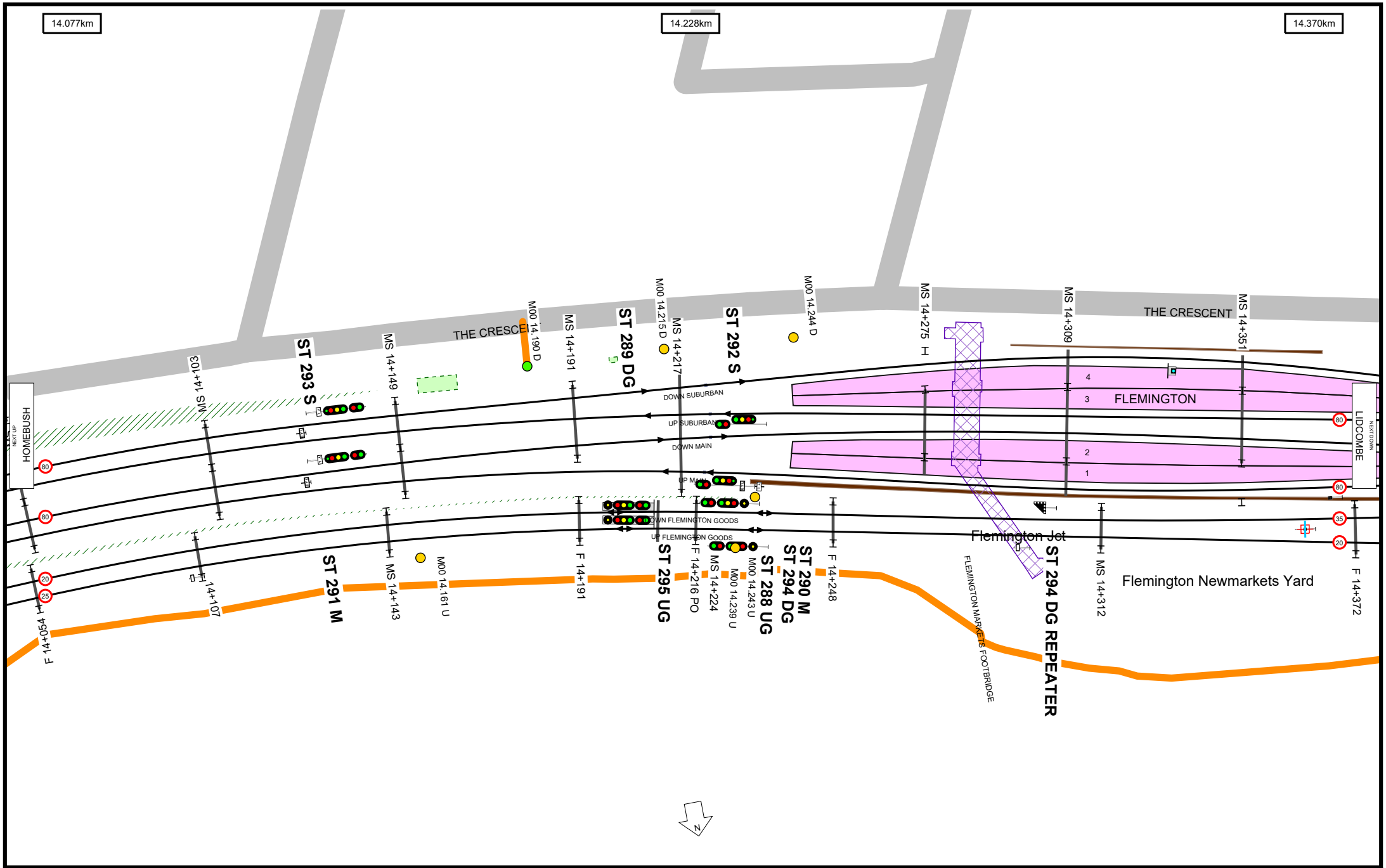

Worksite Protection Planning Diagram
Contact: rcsp@transport.nsw.gov.au

NSW GOVERNMENT

Transport for NSW

UNCONTROLLED WHEN PRINTED

Data shown here may not have been field verified.
Do not use for operational purposes without checking against a controlled document.
For data issues contact GIS.Support@transport.nsw.gov.au

TITLE:

Main Suburban - Central to Granville - M00

Page range 14.077-14.370km

A4

14/11/2025

SCALE: 0m 10m 20m 30m 40m 50m

34

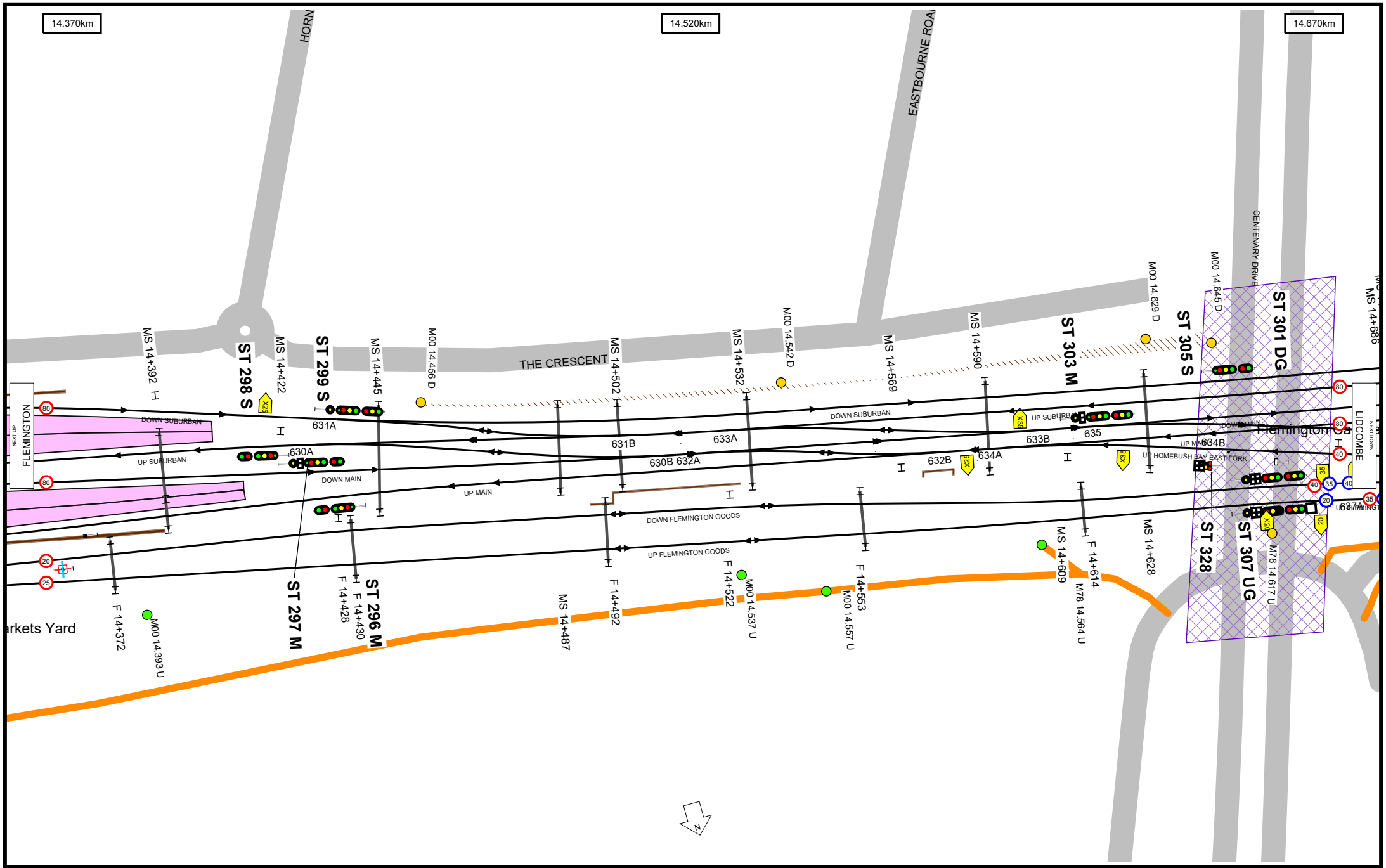

Worksite Protection Planning Diagram
Contact: rcsp@transport.nsw.gov.au

NSW GOVERNMENT

Transport for NSW

UNCONTROLLED WHEN PRINTED

Data shown here may not have been field verified.
Do not use for operational purposes without checking against a controlled document.
For data issues contact GIS.Support@transport.nsw.gov.au

TITLE:

Main Suburban - Central to Granville - M00

Page range 14.370-14.670km

SCALE: 0m 10m 20m 30m 40m 50m

A4

14/11/2025

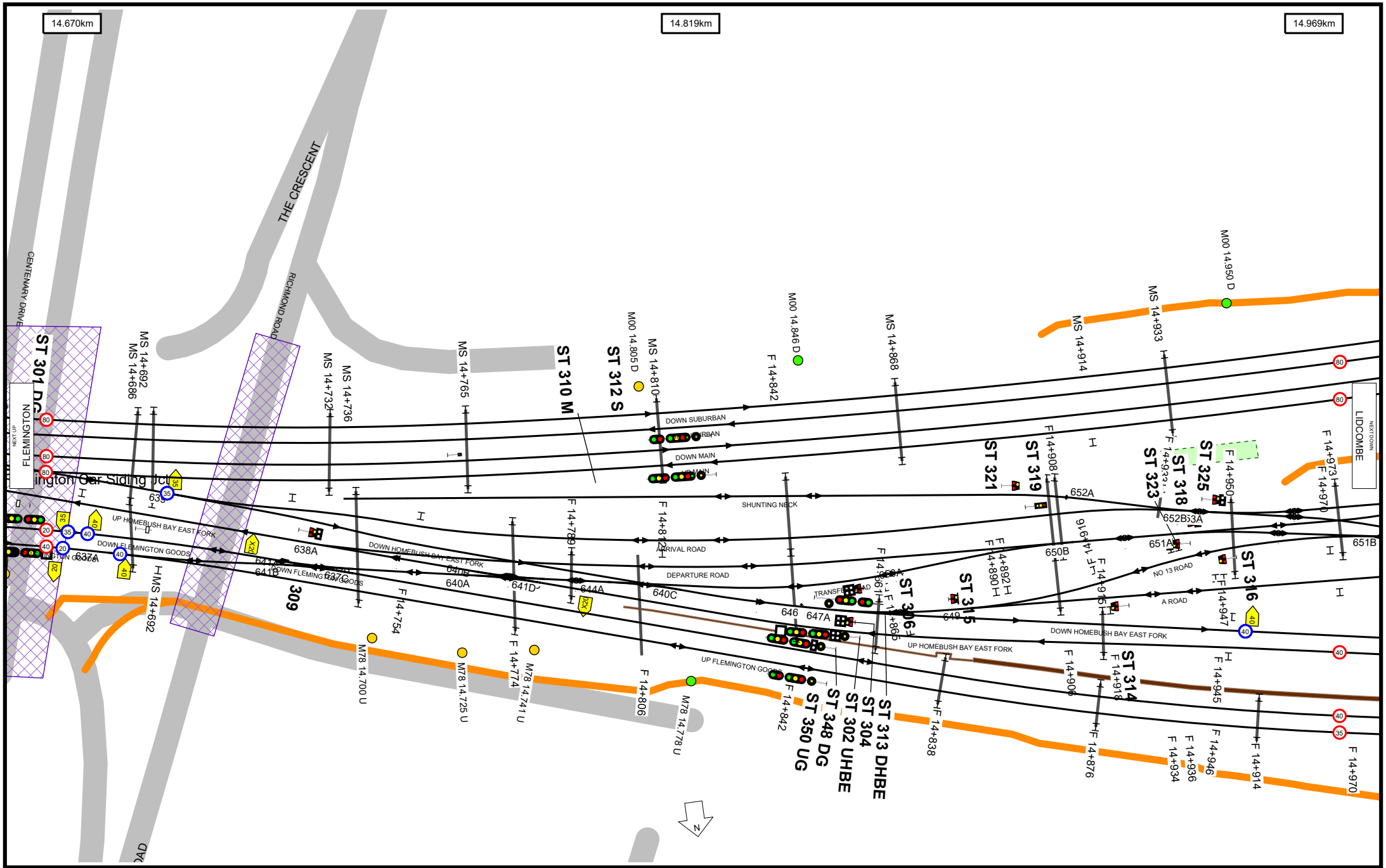

Worksite Protection Planning Diagram
Contact: rcsp@transport.nsw.gov.au

NSW GOVERNMENT

Transport for NSW

UNCONTROLLED WHEN PRINTED

Data shown here may not have been field verified.
Do not use for operational purposes without checking against a controlled document.
For data issues contact GIS.Support@transport.nsw.gov.au

TITLE:

Main Suburban - Central to Granville - M00

Page range 14.670-14.969km

SCALE: 0m 10m 20m 30m 40m 50m

A4

14/11/2025

36

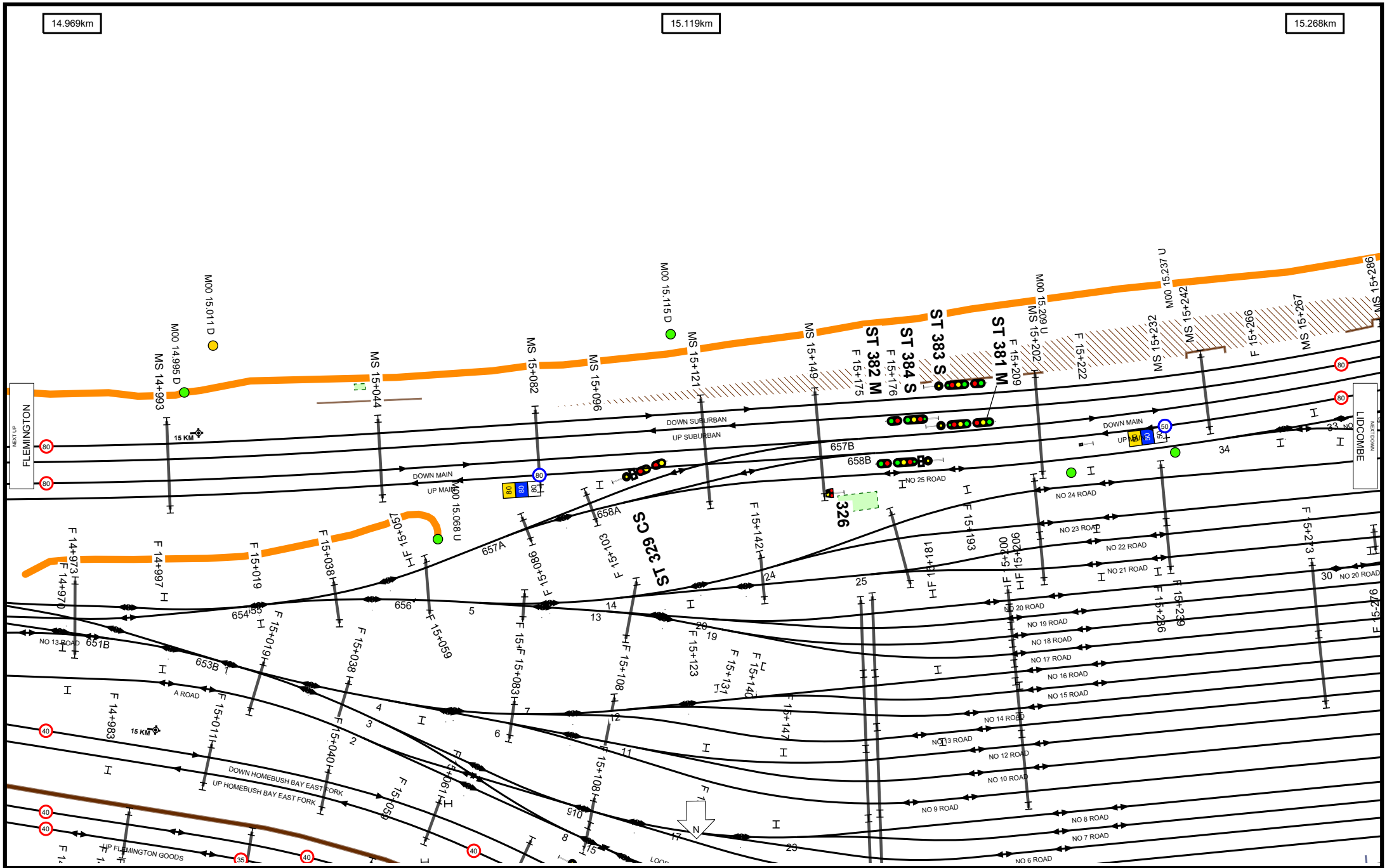

Worksite Protection Planning Diagram
Contact: rcsp@transport.nsw.gov.au

NSW GOVERNMENT

Transport for NSW

UNCONTROLLED WHEN PRINTED

Data shown here may not have been field verified.
Do not use for operational purposes without checking against a controlled document.
For data issues contact GIS.Support@transport.nsw.gov.au

TITLE:

Main Suburban - Central to Granville - M00

Page range 14.969-15.268km

A4

14/11/2025

SCALE: 0m 10m 20m 30m 40m 50m

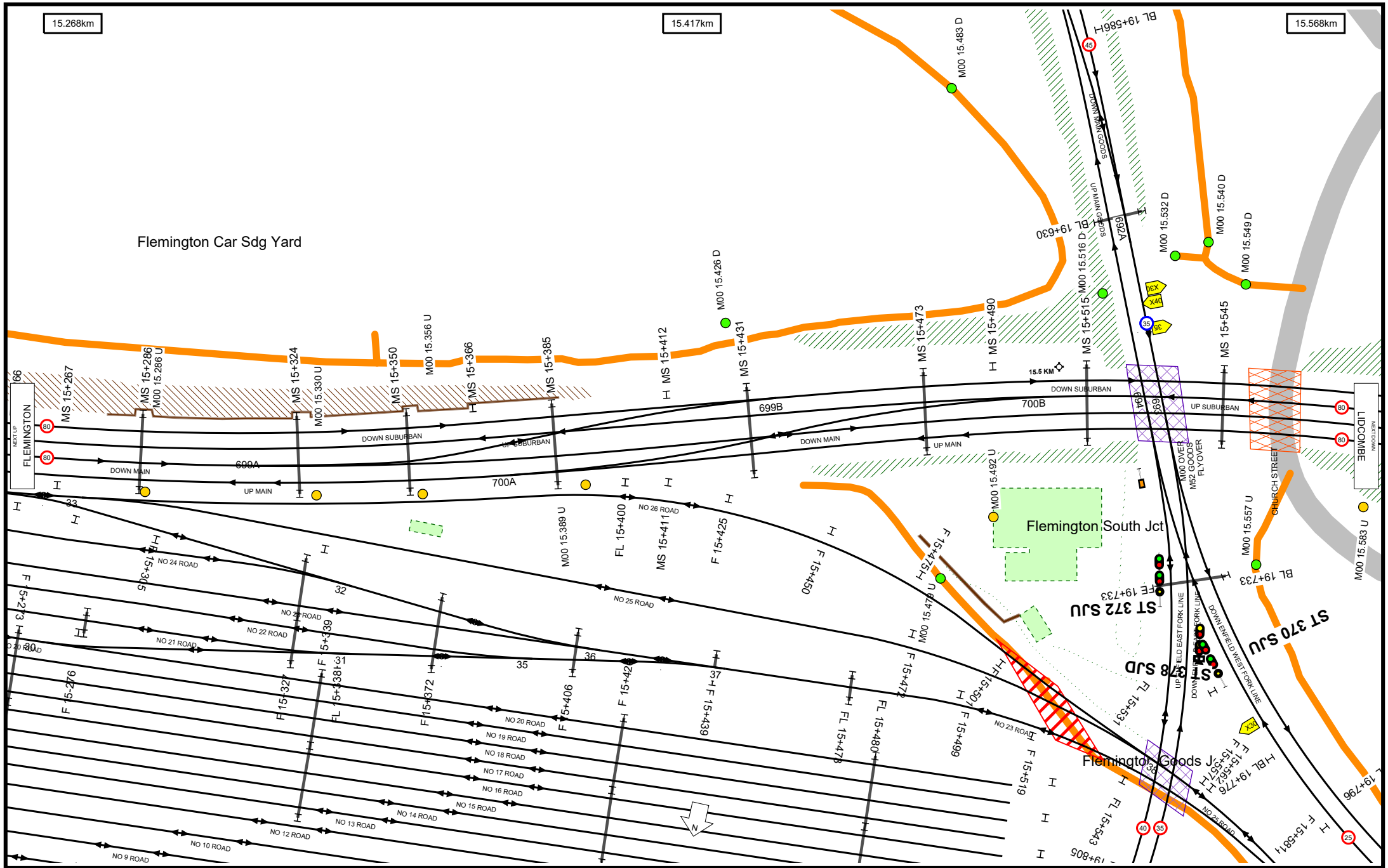

Worksite Protection Planning Diagram
Contact: rcsp@transport.nsw.gov.au

NSW GOVERNMENT

Transport for NSW

UNCONTROLLED WHEN PRINTED

Data shown here may not have been field verified.
Do not use for operational purposes without checking against a controlled document.
For data issues contact GIS.Support@transport.nsw.gov.au

TITLE:

Main Suburban - Central to Granville - M00

Page range 15.268-15.568km

A4

14/11/2025

SCALE: 0m 10m 20m 30m 40m 50m

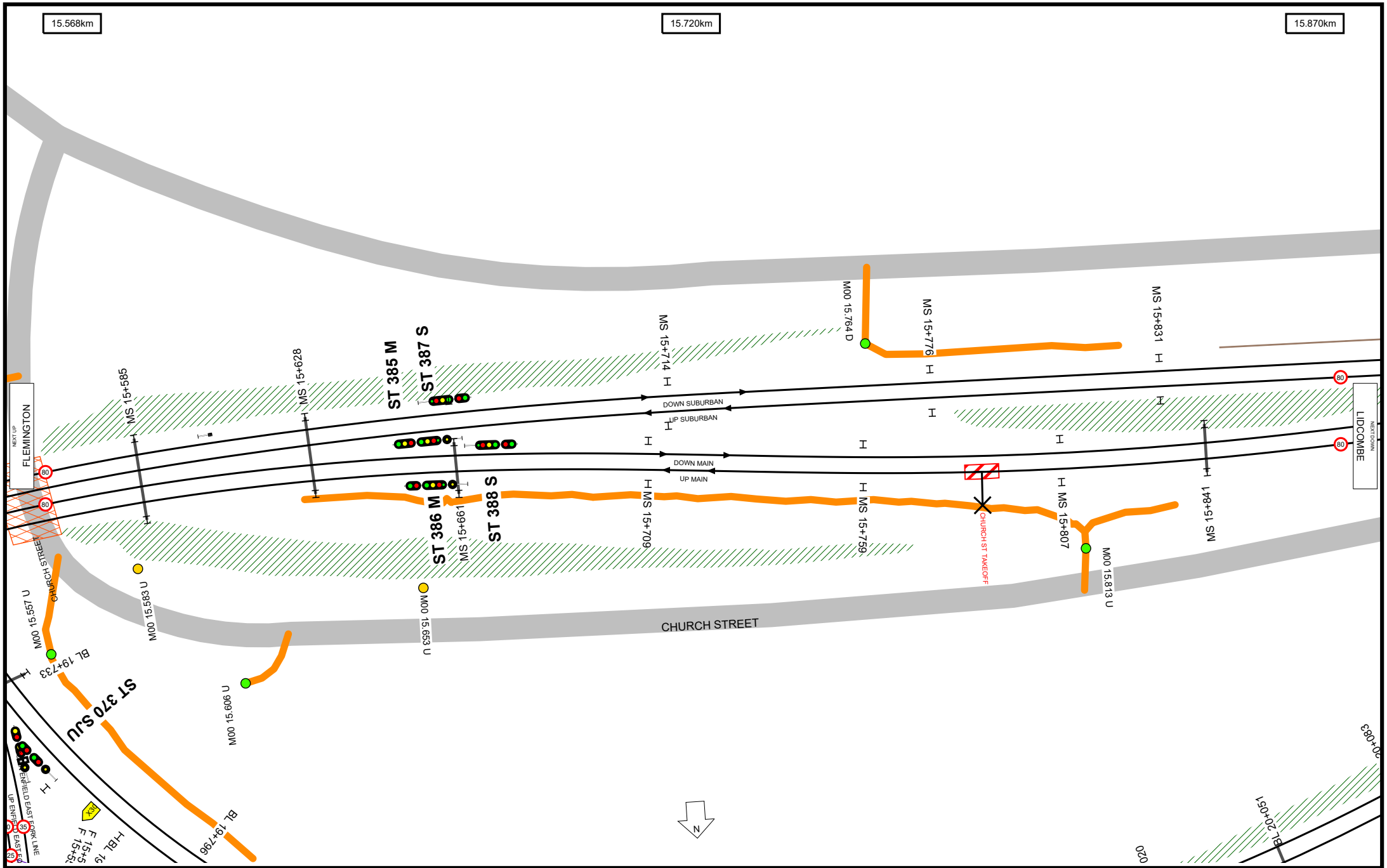

Worksite Protection Planning Diagram
Contact: rcsp@transport.nsw.gov.au

NSW GOVERNMENT

Transport for NSW

UNCONTROLLED WHEN PRINTED

Data shown here may not have been field verified.
Do not use for operational purposes without checking against a controlled document.
For data issues contact GIS.Support@transport.nsw.gov.au

TITLE:

Main Suburban - Central to Granville - M00

Page range 15.568-15.870km

A4

14/11/2025

SCALE: 0m 10m 20m 30m 40m 50m

39

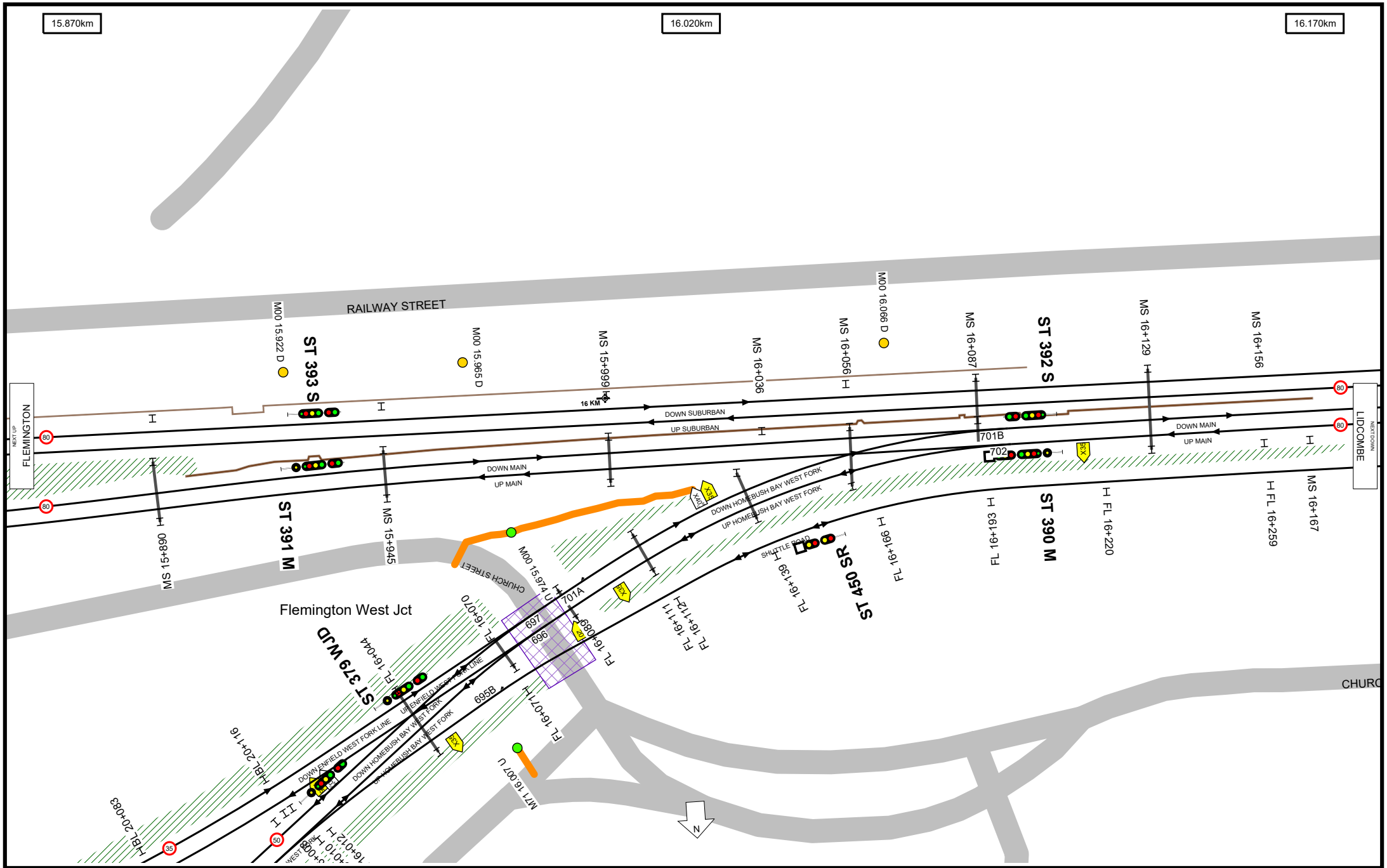

Worksite Protection Planning Diagram
Contact: rcsp@transport.nsw.gov.au

NSW GOVERNMENT

Transport for NSW

UNCONTROLLED WHEN PRINTED

Data shown here may not have been field verified.
Do not use for operational purposes without checking against a controlled document.
For data issues contact GIS.Support@transport.nsw.gov.au

TITLE:

Main Suburban - Central to Granville - M00

Page range 15.870-16.170km

A4

14/11/2025

SCALE: 0m 10m 20m 30m 40m 50m

40

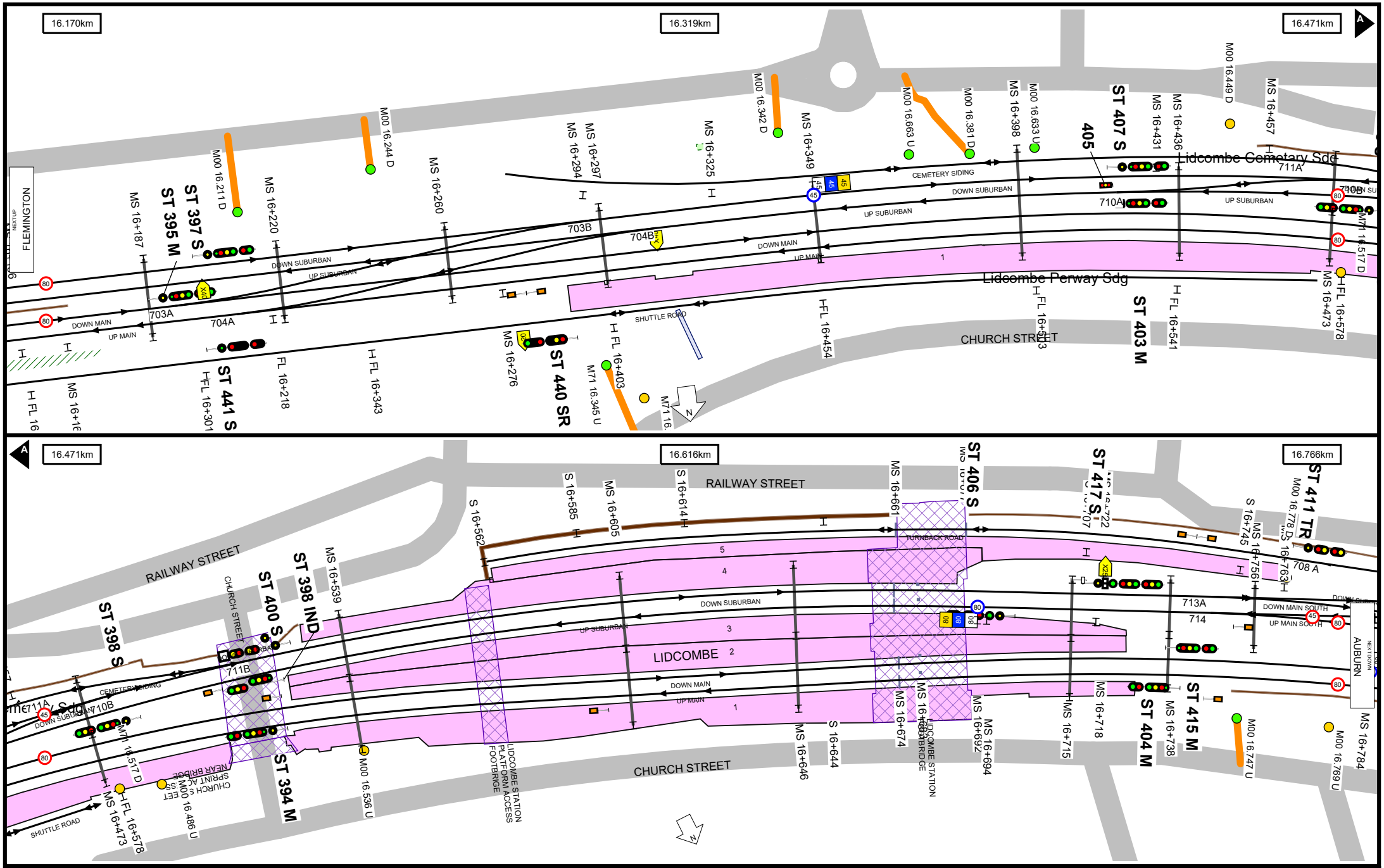

Worksite Protection Planning Diagram
Contact: rcsp@transport.nsw.gov.au

NSW GOVERNMENT

Transport for NSW

UNCONTROLLED WHEN PRINTED

Data shown here may not have been field verified.
Do not use for operational purposes without checking against a controlled document.
For data issues contact GIS.Support@transport.nsw.gov.au

TITLE:

Main Suburban - Central to Granville - M00

Page range 16.170-16.766km

A4

14/11/2025

SCALE: 0m 10m 20m 30m 40m 50m

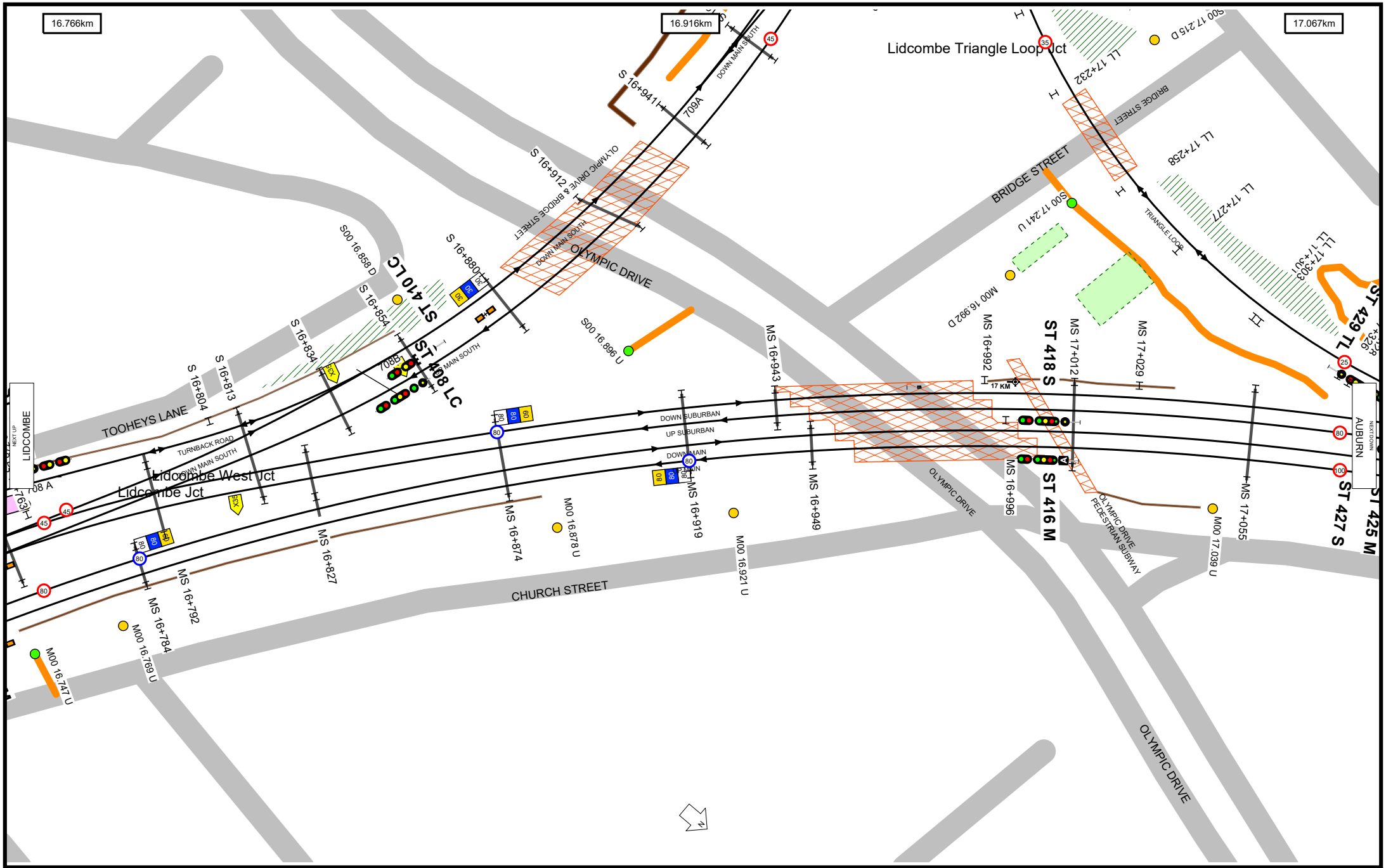

Worksite Protection Planning Diagram
Contact: rcsp@transport.nsw.gov.au

NSW GOVERNMENT

Transport for NSW

UNCONTROLLED WHEN PRINTED

Data shown here may not have been field verified.
Do not use for operational purposes without checking against a controlled document.
For data issues contact GIS.Support@transport.nsw.gov.au

TITLE:

Main Suburban - Central to Granville - M00

Page range 16.766-17.067km

SCALE: 0m 10m 20m 30m 40m 50m

A4

14/11/2025

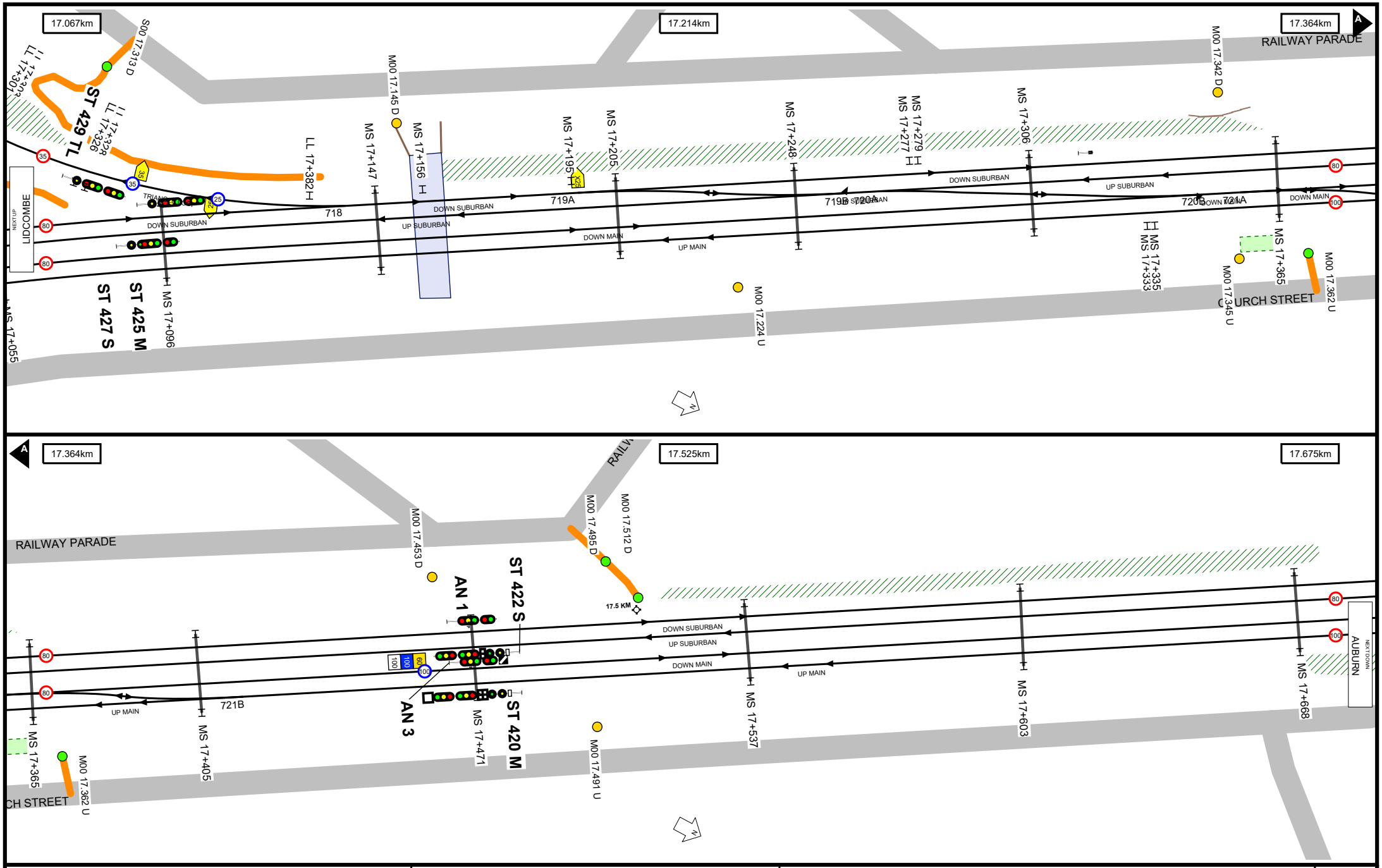

Worksite Protection Planning Diagram
Contact: rcsp@transport.nsw.gov.au

NSW GOVERNMENT

Transport for NSW

UNCONTROLLED WHEN PRINTED

Data shown here may not have been field verified.
Do not use for operational purposes without checking against a controlled document.
For data issues contact GIS.Support@transport.nsw.gov.au

TITLE:

Main Suburban - Central to Granville - M00

Page range 17.067-17.675km

SCALE: 0m 10m 20m 30m 40m 50m

A4

14/11/2025

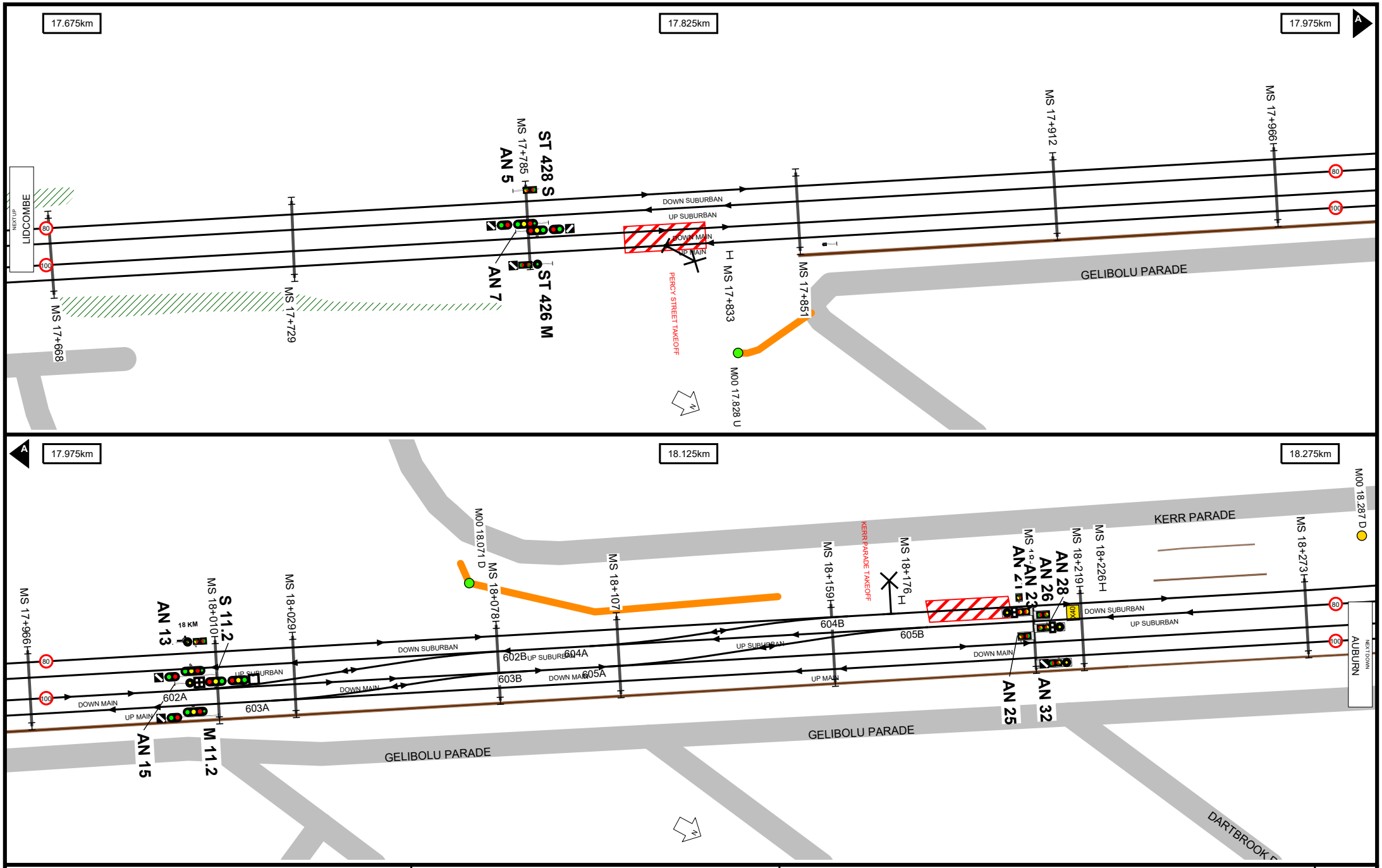

Worksite Protection Planning Diagram
Contact: rcsp@transport.nsw.gov.au

NSW GOVERNMENT

Transport for NSW

UNCONTROLLED WHEN PRINTED

Data shown here may not have been field verified.
Do not use for operational purposes without checking against a controlled document.
For data issues contact GIS.Support@transport.nsw.gov.au

TITLE:

Main Suburban - Central to Granville - M00

Page range 17.675-18.275km

SCALE: 0m 10m 20m 30m 40m 50m

A4

14/11/2025

44

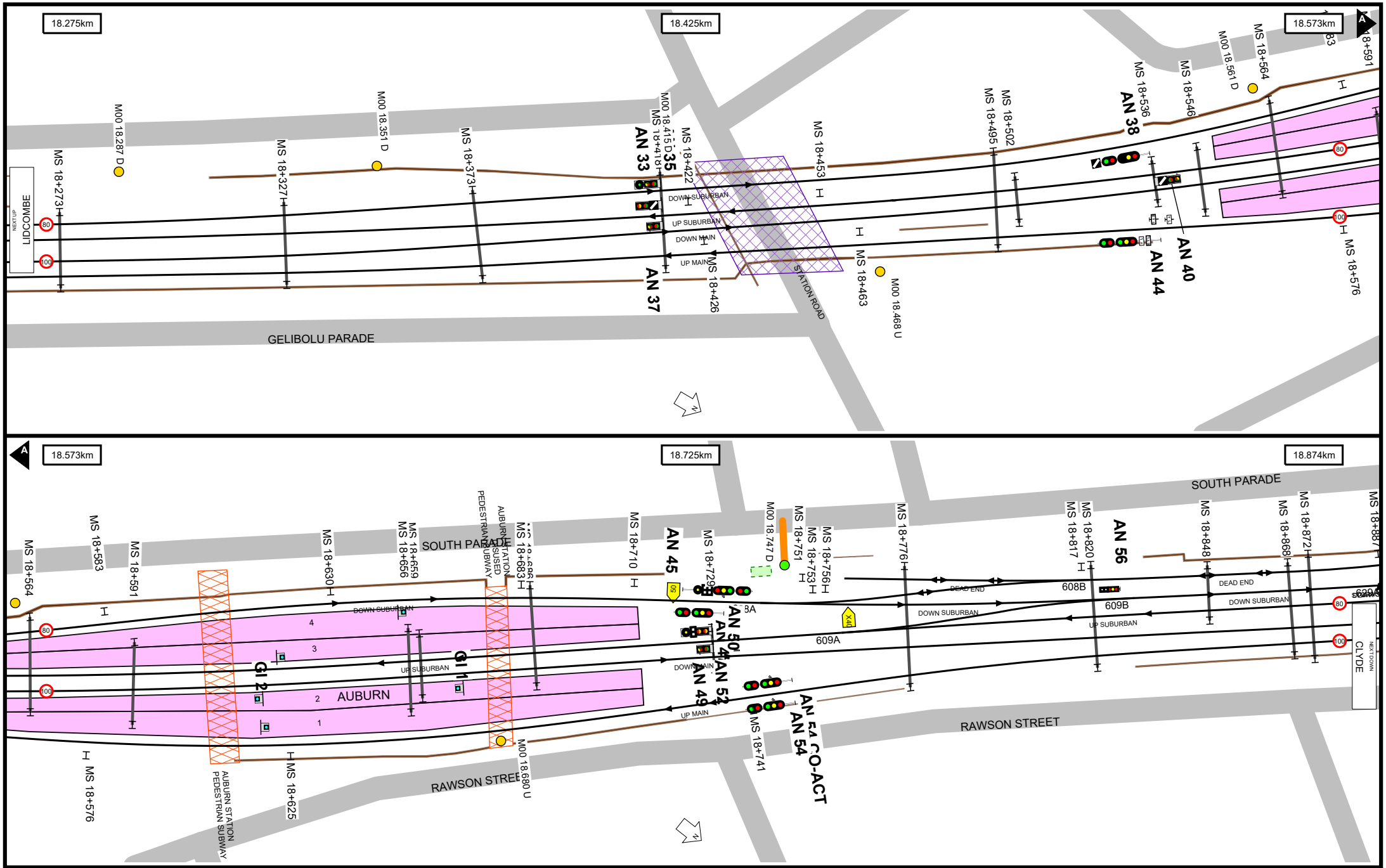

Worksite Protection Planning Diagram
Contact: rcsp@transport.nsw.gov.au

NSW GOVERNMENT

Transport for NSW

UNCONTROLLED WHEN PRINTED

Data shown here may not have been field verified.
Do not use for operational purposes without checking against a controlled document.
For data issues contact GIS.Support@transport.nsw.gov.au

TITLE:

Main Suburban - Central to Granville - M00

Page range 18.275-18.874km

A4

14/11/2025

SCALE: 0m 10m 20m 30m 40m 50m

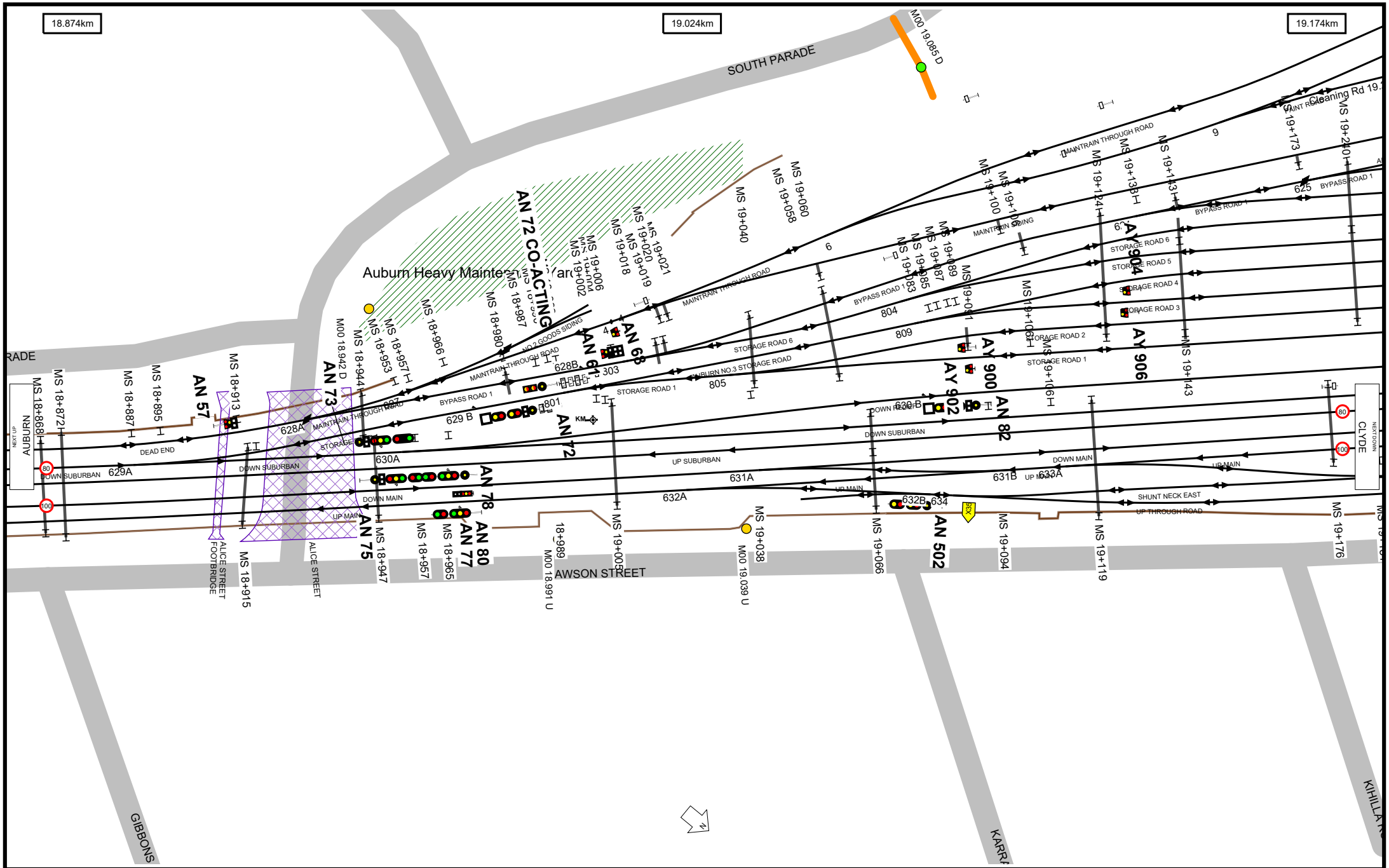

Worksite Protection Planning Diagram
Contact: rcsp@transport.nsw.gov.au

NSW GOVERNMENT

Transport for NSW

UNCONTROLLED WHEN PRINTED

Data shown here may not have been field verified.
Do not use for operational purposes without checking against a controlled document.
For data issues contact GIS.Support@transport.nsw.gov.au

TITLE:

Main Suburban - Central to Granville - M00

Page range 18.874-19.174km

A4

14/11/2025

SCALE: 0m 10m 20m 30m 40m 50m

46

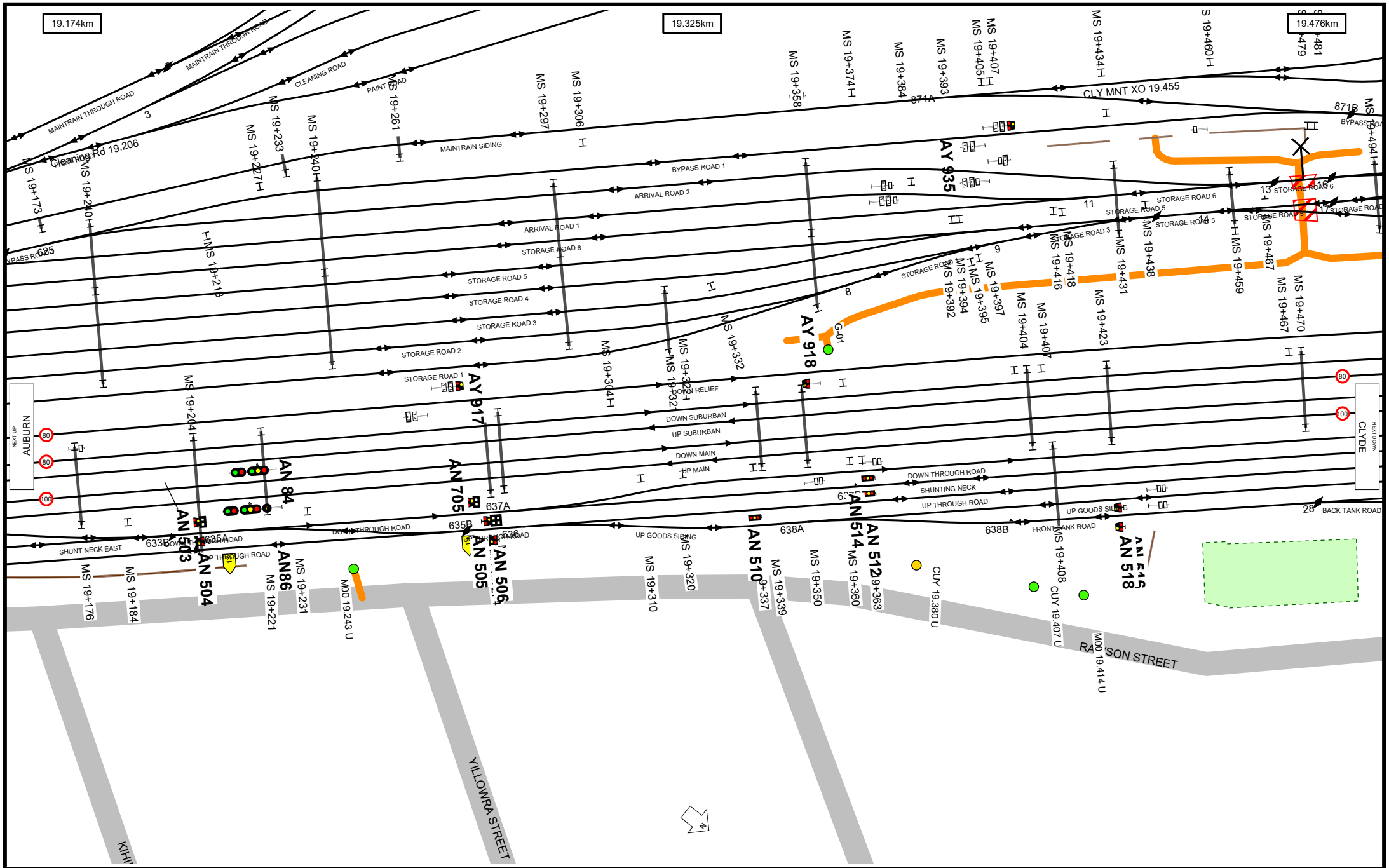

Worksite Protection Planning Diagram
Contact: rcsp@transport.nsw.gov.au

NSW GOVERNMENT

Transport for NSW

UNCONTROLLED WHEN PRINTED

Data shown here may not have been field verified.
Do not use for operational purposes without checking against a controlled document.
For data issues contact GIS.Support@transport.nsw.gov.au

TITLE:

Main Suburban - Central to Granville - M00

Page range 19.174-19.476km

SCALE: 0m 10m 20m 30m 40m 50m

A4

14/11/2025

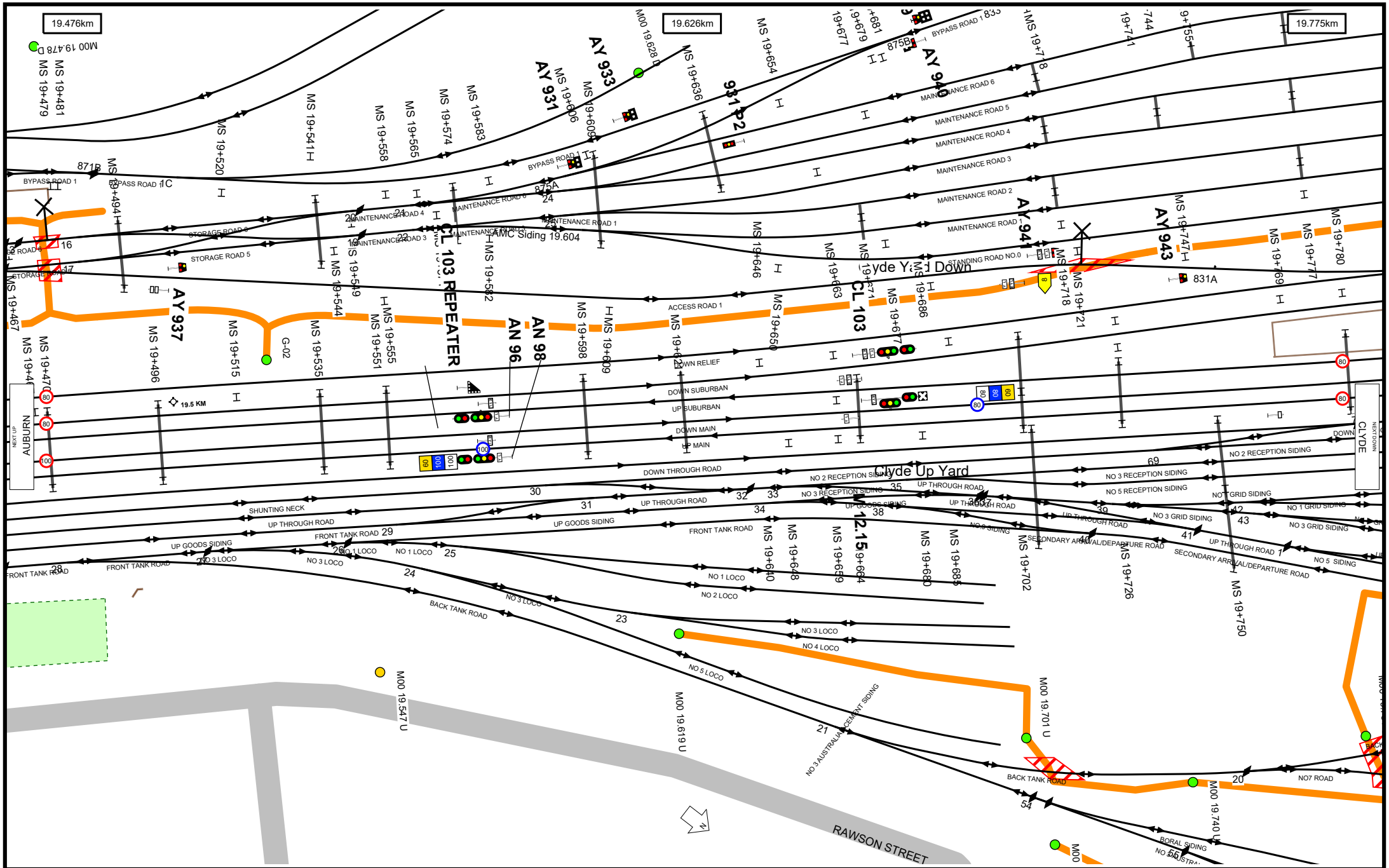

Worksite Protection Planning Diagram
Contact: rcsp@transport.nsw.gov.au

NSW GOVERNMENT

Transport for NSW

UNCONTROLLED WHEN PRINTED

Data shown here may not have been field verified.
Do not use for operational purposes without checking against a controlled document.
For data issues contact GIS.Support@transport.nsw.gov.au

TITLE:

Main Suburban - Central to Granville - M00

Page range 19.476-19.775km

A4

14/11/2025

SCALE: 0m 10m 20m 30m 40m 50m

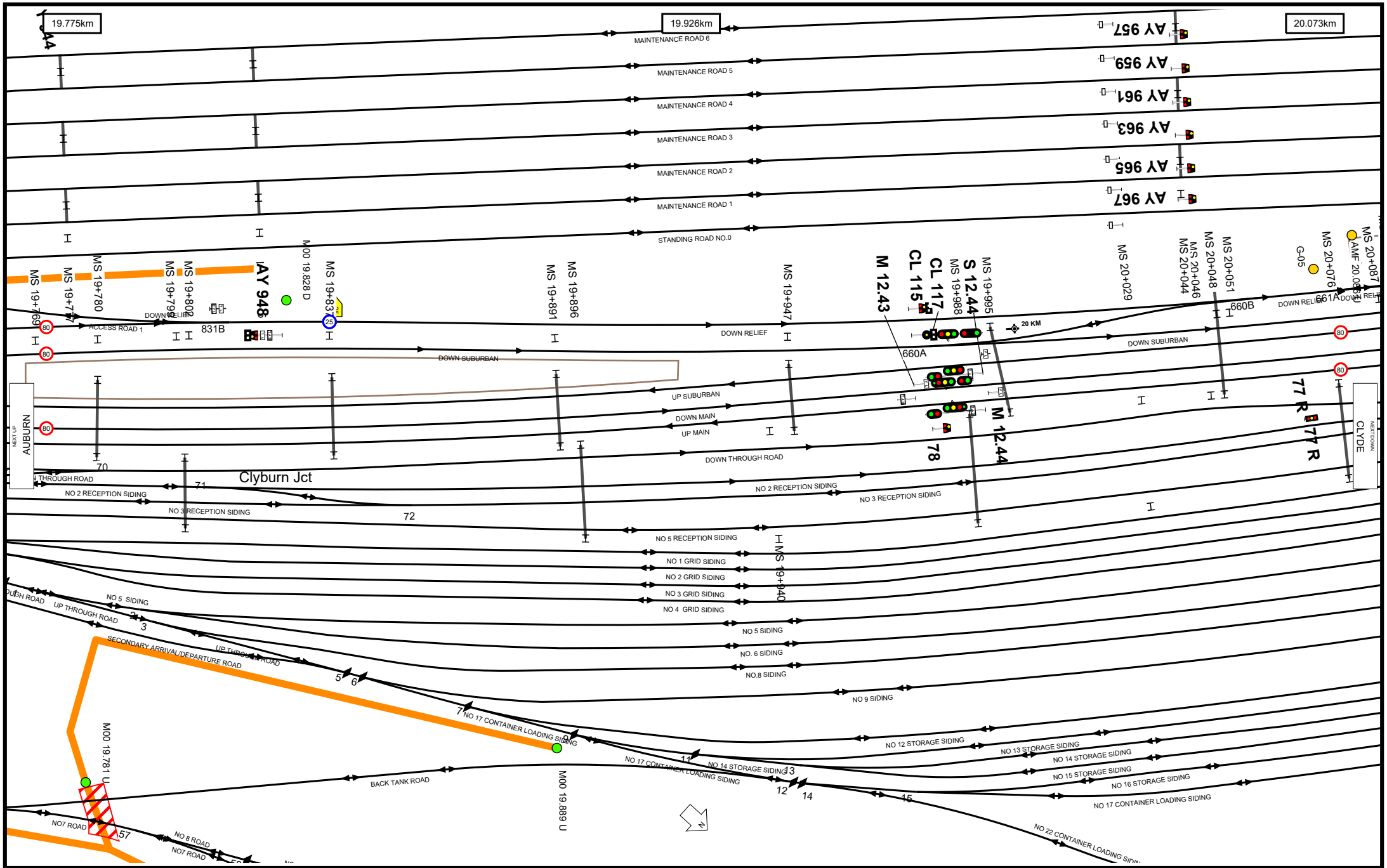

Worksite Protection Planning Diagram
Contact: rcsp@transport.nsw.gov.au

NSW GOVERNMENT

Transport for NSW

UNCONTROLLED WHEN PRINTED

Data shown here may not have been field verified.
Do not use for operational purposes without checking against a controlled document.
For data issues contact GIS.Support@transport.nsw.gov.au

TITLE:

Main Suburban - Central to Granville - M00

Page range 19.775-20.073km

SCALE: 0m 10m 20m 30m 40m 50m

A4

14/11/2025

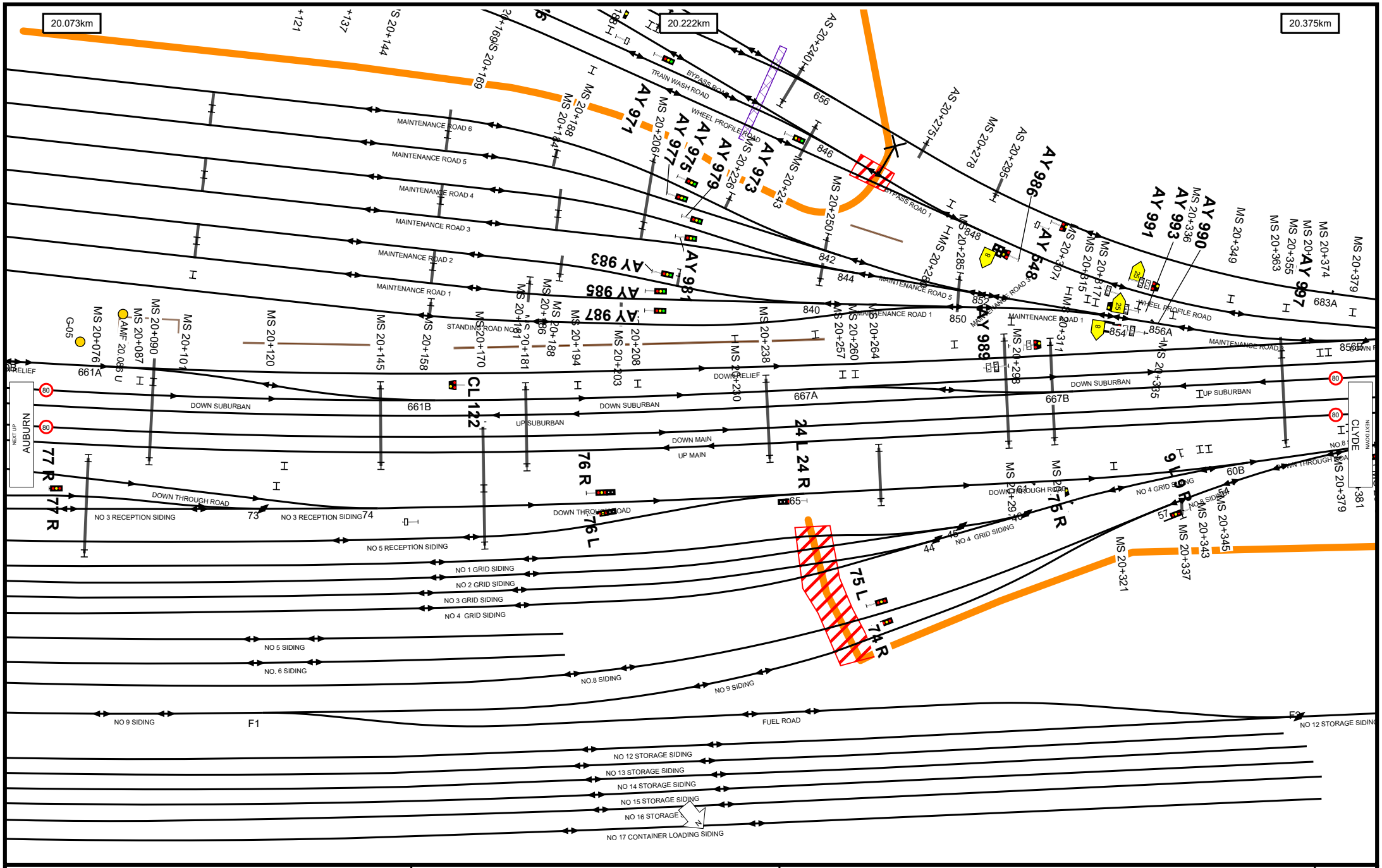

Worksite Protection Planning Diagram
Contact: rcsp@transport.nsw.gov.au

NSW GOVERNMENT

Transport for NSW

UNCONTROLLED WHEN PRINTED

Data shown here may not have been field verified.
Do not use for operational purposes without checking against a controlled document.
For data issues contact GIS.Support@transport.nsw.gov.au

TITLE:

Main Suburban - Central to Granville - M00

Page range 20.073-20.375km

A4

14/11/2025

SCALE: 0m 10m 20m 30m 40m 50m

50

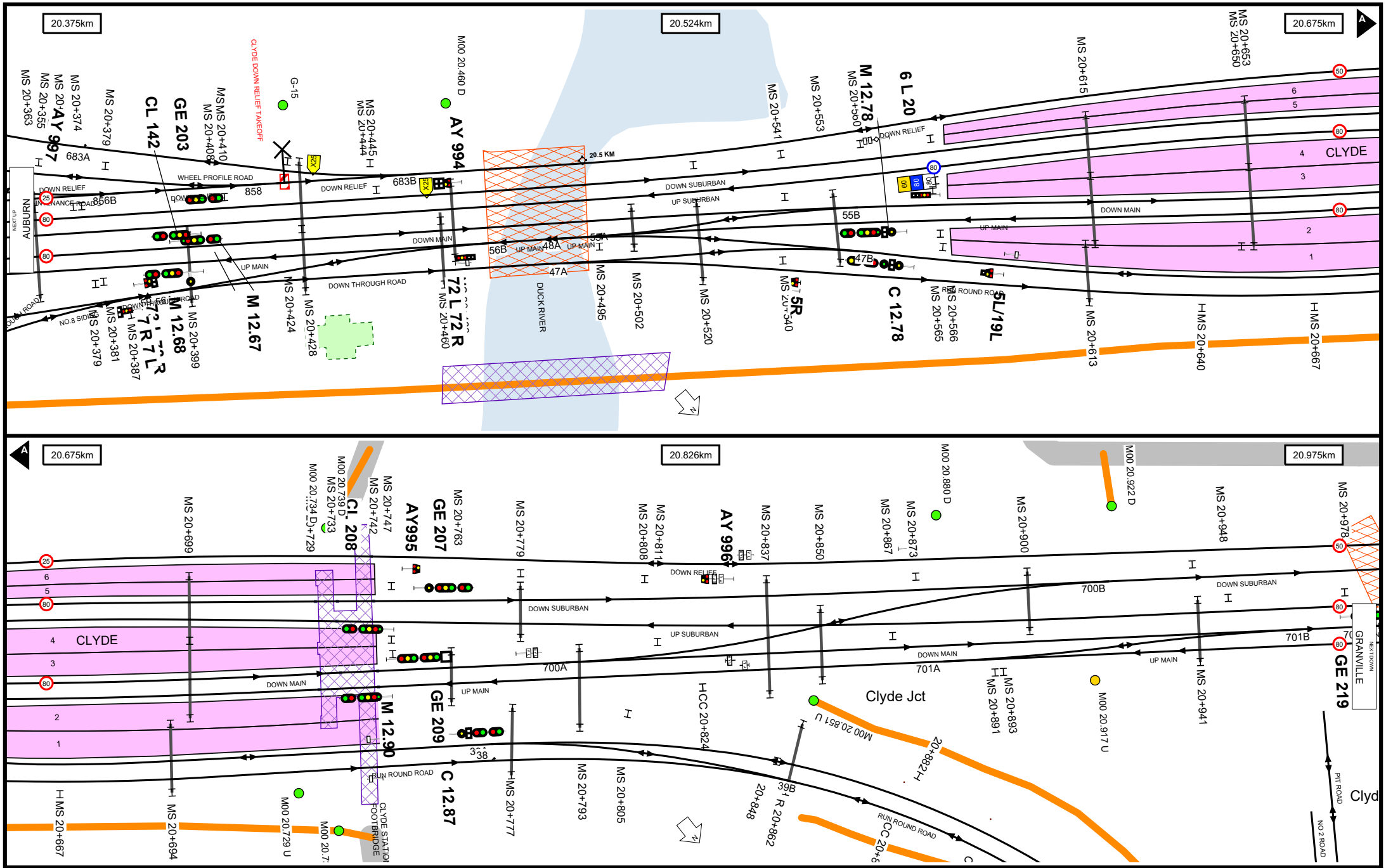

Worksite Protection Planning Diagram
Contact: rcsp@transport.nsw.gov.au

NSW GOVERNMENT

Transport for NSW

UNCONTROLLED WHEN PRINTED

Data shown here may not have been field verified.
Do not use for operational purposes without checking against a controlled document.
For data issues contact GIS.Support@transport.nsw.gov.au

TITLE:

Main Suburban - Central to Granville - M00

Page range 20.375-20.975km

A4

14/11/2025

SCALE: 0m 10m 20m 30m 40m 50m

Worksite Protection Planning Diagram
Contact: rcsp@transport.nsw.gov.au

NSW GOVERNMENT

Transport for NSW

UNCONTROLLED WHEN PRINTED

Data shown here may not have been field verified.
Do not use for operational purposes without checking against a controlled document.
For data issues contact GIS.Support@transport.nsw.gov.au

TITLE:

Main Suburban - Central to Granville - M00

Page range 20.975-21.554km

A4

14/11/2025

SCALE: 0m 10m 20m 30m 40m 50m

Location Index

ASHFIELD 21
ASHFIELD JCT 20
ASHFIELD SUBSTATION 22
ASHFIELD TRACTION SUBSTATION 22
AUBURN 45
AUBURN HEAVY MAINTENANCE YARD 46
AUBURN MAINTENANCE CENTRE 49
AUBURN MAINTENANCE FACILITY 49
AUBURN MANILDRA FLOUR 46
AUBURN SUB STN 47
AUBURN TRACTION SUBSTATION 47
BURWOOD 25
BURWOOD GOODS SDG 25
CENTRAL 2
CENTRAL ESR 2
CENTRAL JCT 4
CHALMERS ST PUMPING STATION 2
CHALMERS STREET TRACTION SUBSTATION 3
CLYBURN JCT 49
CLYDE 51
CLYDE JCT 51
CLYDE UP YARD 48
CLYDE YARD DOWN 48
CROYDON 23
ENGINE DIVE 6
EVELEIGH 8
EVELEIGH MAINTENENCE CENTRE 8
EVELEIGH REDFERN ELSTINS 9
EVELEIGH YARD (CARRIAGE WORKS) 8
EXPLORER/ENDEVOUR MTCE 8
FLEMINGTON 34
FLEMINGTON CAR SDG YARD 38
FLEMINGTON CAR SIDING JCT 35
FLEMINGTON GOODS JCT 38
FLEMINGTON JCT 34
FLEMINGTON MAINTENANCE CENTRE 38
FLEMINGTON NEWMARKETS YARD 34
FLEMINGTON SOUTH JCT 38
FLEMINGTON SUB STN 38
FLEMINGTON TRACTION SUBSTATION 38
FLEMINGTON WEST JCT 40
FLYING JCT 4
GRANVILLE 52
GRANVILLE JCT 52
HOMEBUSH 31
ILLAWARRA DIVE 9
ILLAWARRA JCT 8
ILLAWARRA JCT ILAWARRA MAINS 8
ILLAWARRA JCT ILLAWARRA LOCALS 8
ILLAWARRA JCT LOCALS 8
ILLAWARRA JCT MAINS 8
ILLAWARRA JCT SUBURBANS 8
LEWISHAM 17
LEWISHAM SUB STN 18
LEWISHAM TRACTION SUBSTATION 18
LIDCOMBE 41
LIDCOMBE CEMETARY SDG 41
LIDCOMBE JCT 42
LIDCOMBE PERWAY SDG 41
LIDCOMBE SCTN HUT 42
LIDCOMBE TRIANGLE LOOP JCT 42
LIDCOMBE WEST JCT 42
MACDONALDTOWN 10
MACDONALDTOWN CAR SDG YARD 10
NEWTOWN 11
NEWTOWN SUBSTATION 12
NEWTOWN TRACTION SUBSTATION 12
PETERSHAM 16
PETERSHAM YARD 16
PRINCE ALFRED 3
PRINCE ALFRED CAR SDGS 3
PRINCE ALFRED SUB STN 2
PRINCE ALFRED TRACTION SUBSTATION 2
REDFERN 6
REDFERN ESR 6
REDFERN JCT 6
REDFERN SUB STN 6
REGENT STREET 4
STANMORE 14
STRATHFIELD 28
STRATHFIELD DEPOT 30
STRATHFIELD JCT 28
STRATHFIELD SIGNAL BOX SUBSTATION NO1 30
STRATHFIELD SIGNAL BOX SUBSTATION NO2 30
SUMMER HILL 19
SYDNEY SIGNAL BOX 5
SYDNEY YARD SYDNEY HAUL CR 3
WELLS STREET 5

Bridge Index

453028589 WATERWAY 30
ACCESS ROAD 42
ALICE STREET 46
ALICE STREET FOOTBRIDGE 46
ALT STREET TO CAVILL AVENUE PEDESTRIAN SUBWAY 22
AMC FOOTBRIDGE CROSSING 50
ASHFIELD STATION FOOTBRIDGE 21
AUBURN STATION DISUSED PEDESTRIAN SUBWAY 45
AUBURN STATION PEDESTRIAN SUBWAY 45
BATES STREET DISUSED PEDESTRIAN SUBWAY 33
BLAND STREET 22
BOLD STREET 52
BRIDGE ROAD 33
BRIDGE STREET 42
BURREN STREET 10
BURREN STREET LOCALD 10
BURREN STREET MAIND&SUBRUBU 10
BURREN STREET SUBRUBD&LOCALU 10
BURWOOD ROAD 25
CENTENARY DRIVE 35
CENTRAL FLYOVERS 1 3
CENTRAL FLYOVERS 2 3
CENTRAL FLYOVERS 3 3
CENTRAL FLYOVERS 4 3
CENTRAL PEDESTRIAN SUBWAY 2
CHURCH STREET 38
CHURCH STREET SPRINT ACCESS NEAR BRIDGE 41
CLEVELAND STREET 4
CLYDE STATION FOOTBRIDGE 51
CONDER STREET FOOTBRIDGE 26
CROYDON STATION FOOTBRIDGE 23
CRYSTAL STREET 15
DEVONSHIRE STREET PEDESTRIAN SUBWAY 2
DOBROYD BRANCH SEWER 18
DUCK CREEK 52
DUCK CREEK ACCESS TO TRACK RECORDING SECTION 52
DUCK RIVER 51
EDDY AVENUE 2
EDDY AVENUE PEDESTRIAN SUBWAY 2
ERSKINEVILLE ROAD 11
EVELEIGH PEDESTRIAN SUBWAY 8
FCS WASH ROAD OVER M72 38
FLEMINGTON MARKETS FOOTBRIDGE 34
FOOTBRIDGE FOR BUS INTERCHANGE 52
FREDERICK STREET 22
GRANVILLE STATION FOOTBRIDGE 52
GRANVILLE STATION PLATFORM ACCESS FOOTBRIDGE 52
HAWTHORNE CANAL 18
HOMEBUSH STATION FOOTBRIDGE 31
HUME HIGHWAY 20
KING STREET 11
LAWSON STREET 5
LEWISHAM STATION PEDESTRIAN SUBWAY 17
LIBERTY STREET 13
LIDCOMBE STATION FOOTBRIDGE 41
LIDCOMBE STATION PLATFORM ACCESS FOOTBRIGE 41
LONGPORT STREET 18
M00 OVER M52 GOODS FLYOVER 38
MACDONALDTOWN STATION PEDESTRIAN SUBWAY 10
META STREET 23
NEAR DENGATE AVENUE PEDESTRIAN SUBWAY 22
OLD CANTERBURY ROAD 18
OLD EDESTRIAN SUBWAY 21
OLYMPIC DRIVE 42
OLYMPIC DRIVE & BRIDGE STREET 42
OLYMPIC DRIVE PEDESTRIAN SUBWAY 42
PETERSHAM ISOLATED PEDESTRIAN SUBWAY 16
PETERSHAM STATION FOOTBRIDGE 16
POWELLS CREEK 29
PROPOSED SOUTHERN CONCOURSE 6
RAW SQUARE 29
REDFERN STATION FOOTBRIDGE 6
REGENT ST TO POWERHOUSE MUSEUM 3
RICHMOND ROAD 36
ROAD ACCESS BRIDGE 30
SHAFTESBURY ROAD 25
STANMORE STATION PEDESTRIAN SUBWAY 14
STATION ROAD 45
STRATHFIELD M00 FLYOVER 29
STRATHFIELD PEDESTRIAN SUBWAY 28
STRATHFIELD STATION PEDESTRIAN SUBWAY 28
SUBWAY (MULTI SERVICE TUNNEL) 2
SUBWAY LANE 32
SUBWAY LANE PEDESTRIAN SUBWAY 32
SUMMER HILL STATION PEDESTRIAN SUBWAY 19
SYDNEY YARD ACCESS BRIDGE 3
TEMPORARY FOOTBRIDGE 23
TRAFALGAR STREET PEDESTRIAN SUBWAY 12
WELLS ST DIVE (DEAD END) 5
WENTWORTH ROAD 26
WEST STREET 17

Track & Point

- Existing Track Centreline
- Under Construction / Service Withdrawn
- Proposed Track
- 777A Turnout Point
- Catch Point
- Derail Point
- Turntable

Signal & Sign

- Signal
- Warning Light
- Warning Light - Double
- EYL End Yard Limit Sign
- YL Yard Limit Sign
- 60 / 75 / 80 Speed Sign

Station

- Platform

Kilometre Post

- Whole Kilometre Post
- Half Kilometre Post

Corridor Access

- Access Gate
- Pedestrian Access Gate
- Access Road

Safety

- Refuge

Road

- Public Road

Level Crossing & Take Off

- Level Crossing Boundary
- Level Crossing Location

Bridge

- Overbridge
- Underbridge
- Rail Flyover
- Rail Dive
- Pedestrian Footbridge
- Pedestrian Subway

Tunnel

- Tunnel Section Coverage

Embankment

- Embankment

Cutting

- Cutting

Wall

- Wall

Culvert

- Culvert

Waterway

- Waterway

Substation

- Substation Boundary

Overhead Wiring Structure

- OHWS
- OHWS Centreline
- Wood Pole

Additional Map Features

- DOWN MAIN Track Name & Direction Indicator
- 80 Maximum Train Entry Speed Indicator
- 80 Maximum Train Speed Change Indicator
- 15.077km Kilometrage Reference Indicator
- A Map Strip Join Indicator
- NEXT UP CENTRAL Next Station Up
- NEXT DOWN REDFERN Next Station Down