Worksite Protection Planning Diagrams

City Circle - Central to Central via Circular Quay - M01

Stations Covered

CENTRAL ELECTRIC 2
SYDNEY TERMINAL 2
CENTRAL ESR 2
TOWN HALL 6
WYNYARD 7
CIRCULAR QUAY 10
MARTIN PLACE 13
ST JAMES 13
MUSEUM 14

Kilometrage References

-0.182km 2
0.000km 2
5.000km 14
5.385km 15

Transport for NSW

The Legend, Issue Log (where applicable) and additional Indexes are available at the end of the book

Fri, 17 July 2026 @ 13:45:30 AEST

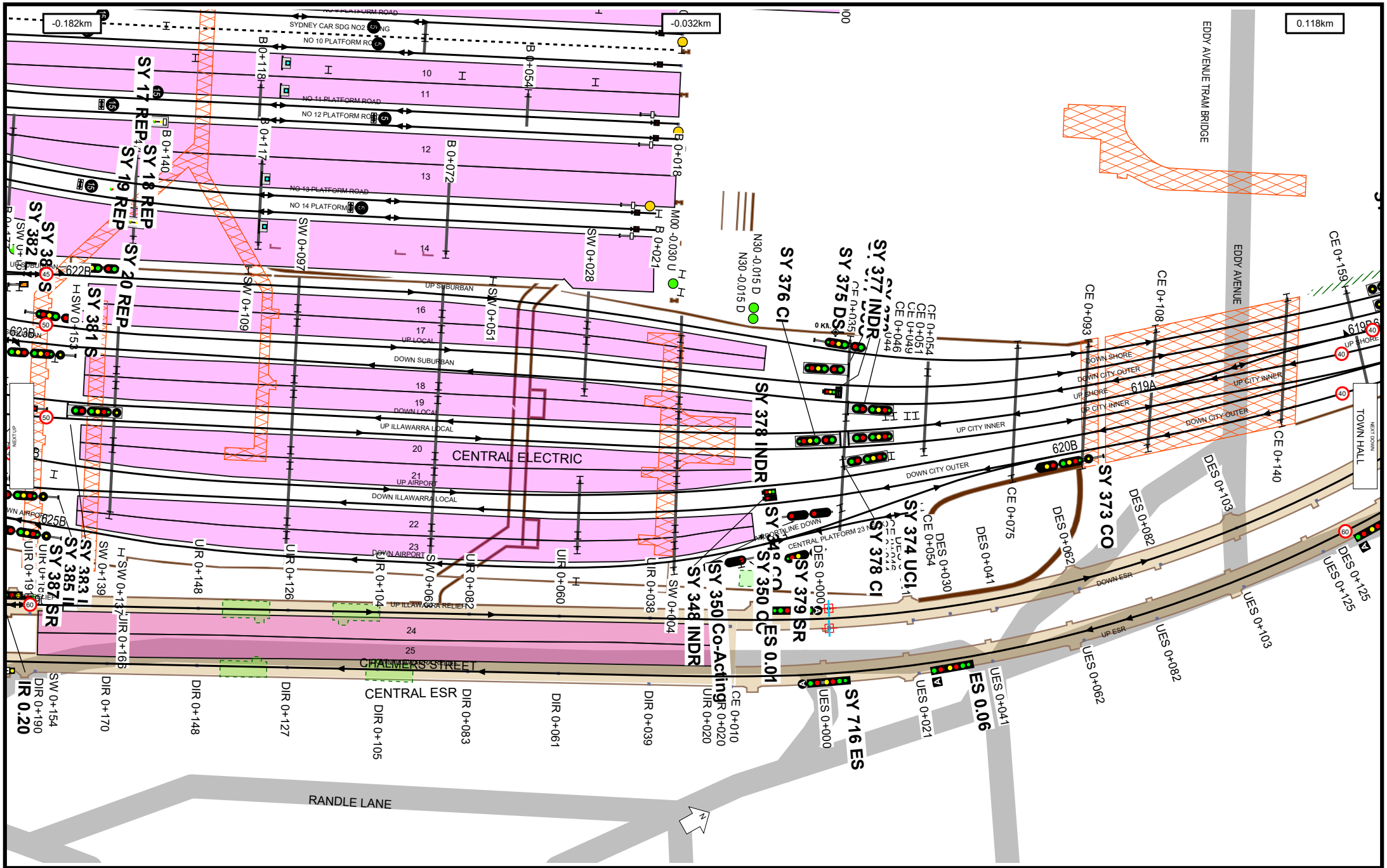

Worksite Protection Planning Diagram
Contact: rcsp@transport.nsw.gov.au

NSW Transport Sydney Trains

UNCONTROLLED WHEN PRINTED

Data shown here may not have been field verified.
Do not use for operational purposes without checking against a controlled document.
For data issues contact GIS.Support@transport.nsw.gov.au

TITLE:
City Circle - Central to Central via Circular Quay - M01

Page range -0.182-0.118km

A4
17/07/2026

SCALE: 0m 10m 20m 30m 40m 50m

2

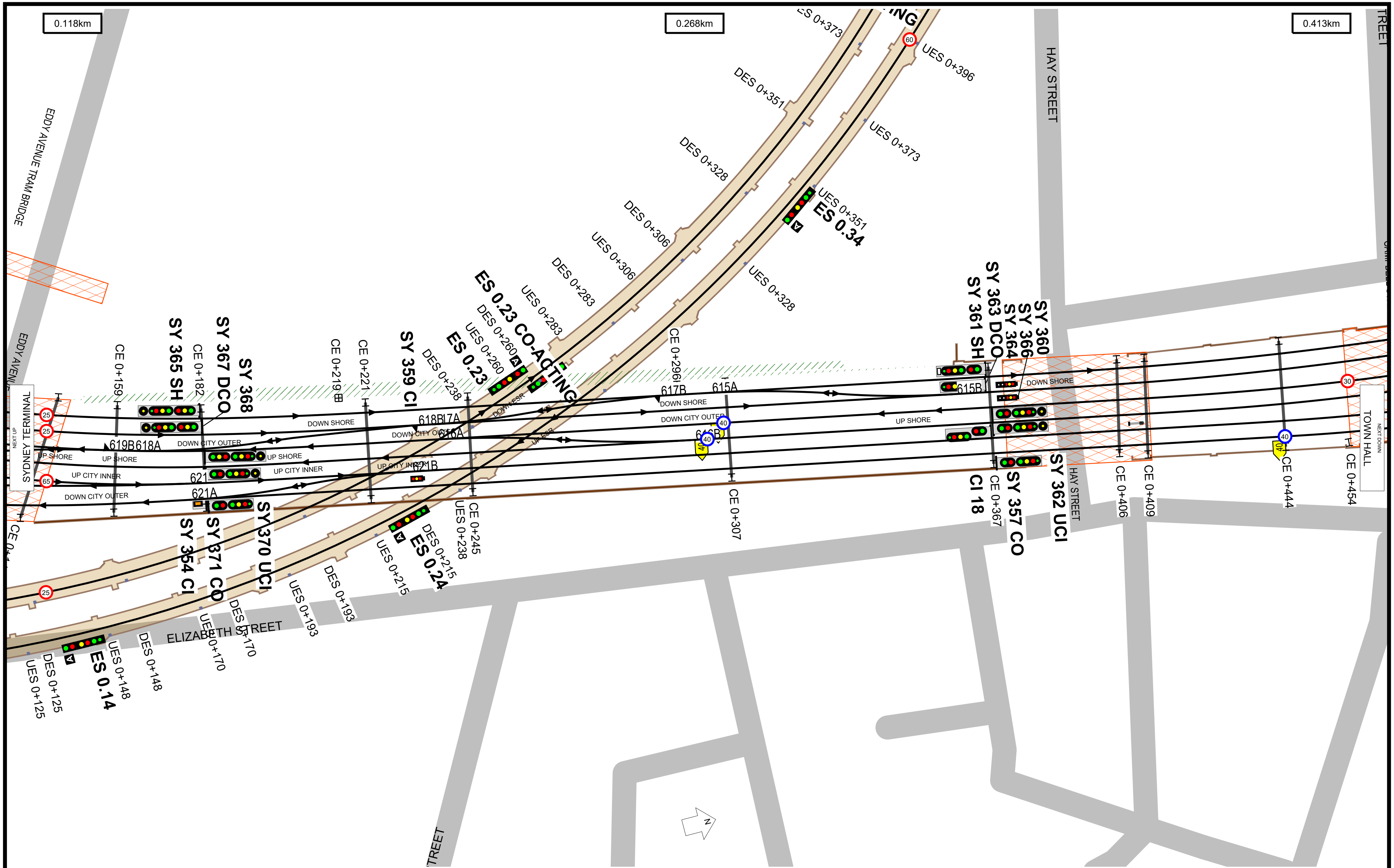

Worksite Protection Planning Diagram
Contact: rcsp@transport.nsw.gov.au

Transport
NSW Sydney Trains

UNCONTROLLED WHEN PRINTED

Data shown here may not have been field verified.
Do not use for operational purposes without checking against a controlled document.
For data issues contact GIS.Support@transport.nsw.gov.au

TITLE:
City Circle - Central to Central via Circular Quay - M01
Page range 0.118-0.413km

SCALE: 0m 10m 20m 30m 40m 50m

A4
17/07/2026

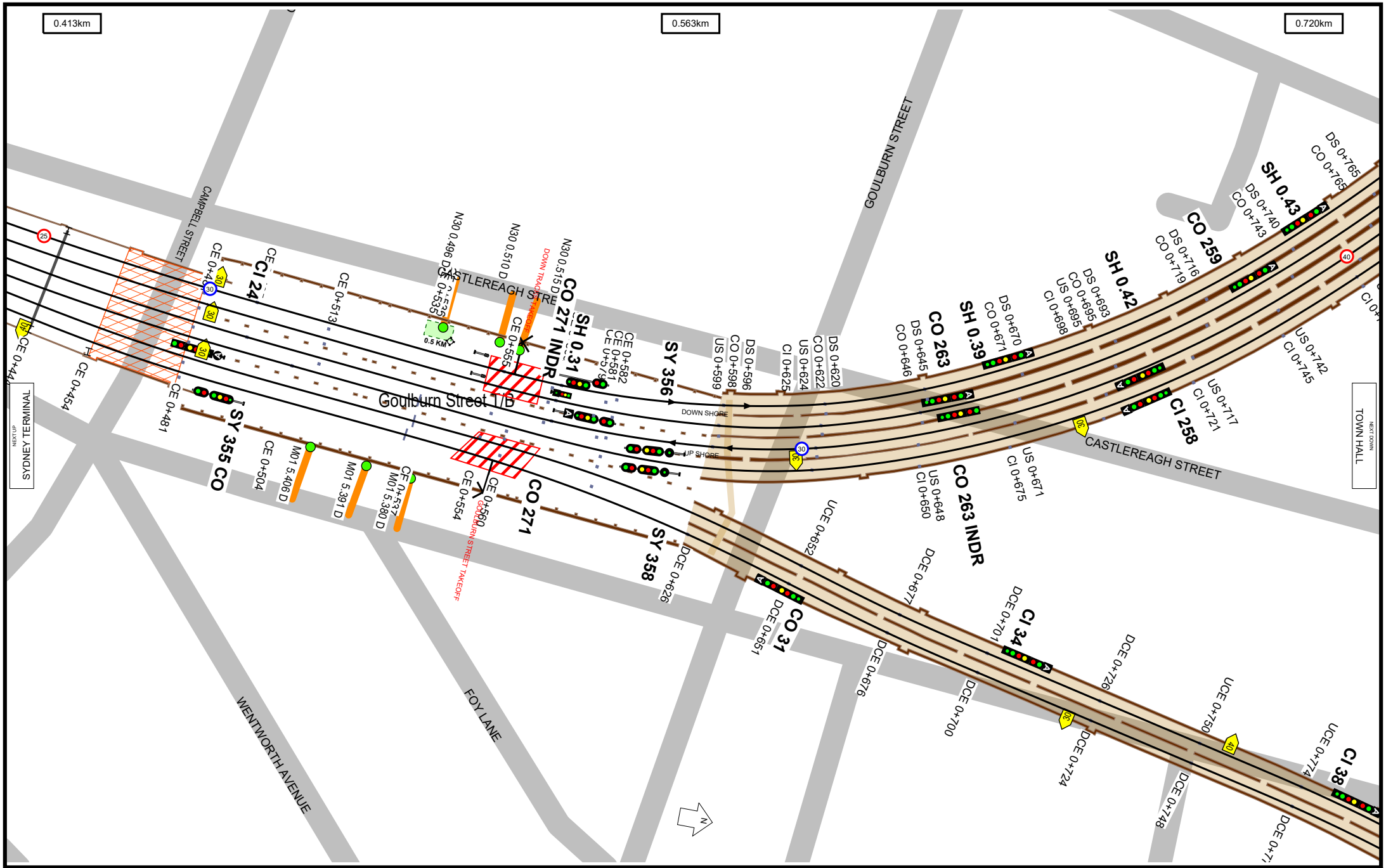

Worksite Protection Planning Diagram
Contact: rcsp@transport.nsw.gov.au

NSW Transport Sydney Trains

UNCONTROLLED WHEN PRINTED

Data shown here may not have been field verified.
Do not use for operational purposes without checking against a controlled document.
For data issues contact GIS.Support@transport.nsw.gov.au

TITLE:
City Circle - Central to Central via Circular Quay - M01
Page range 0.413-0.720km

A4
17/07/2026

SCALE: 0m 10m 20m 30m 40m 50m

4

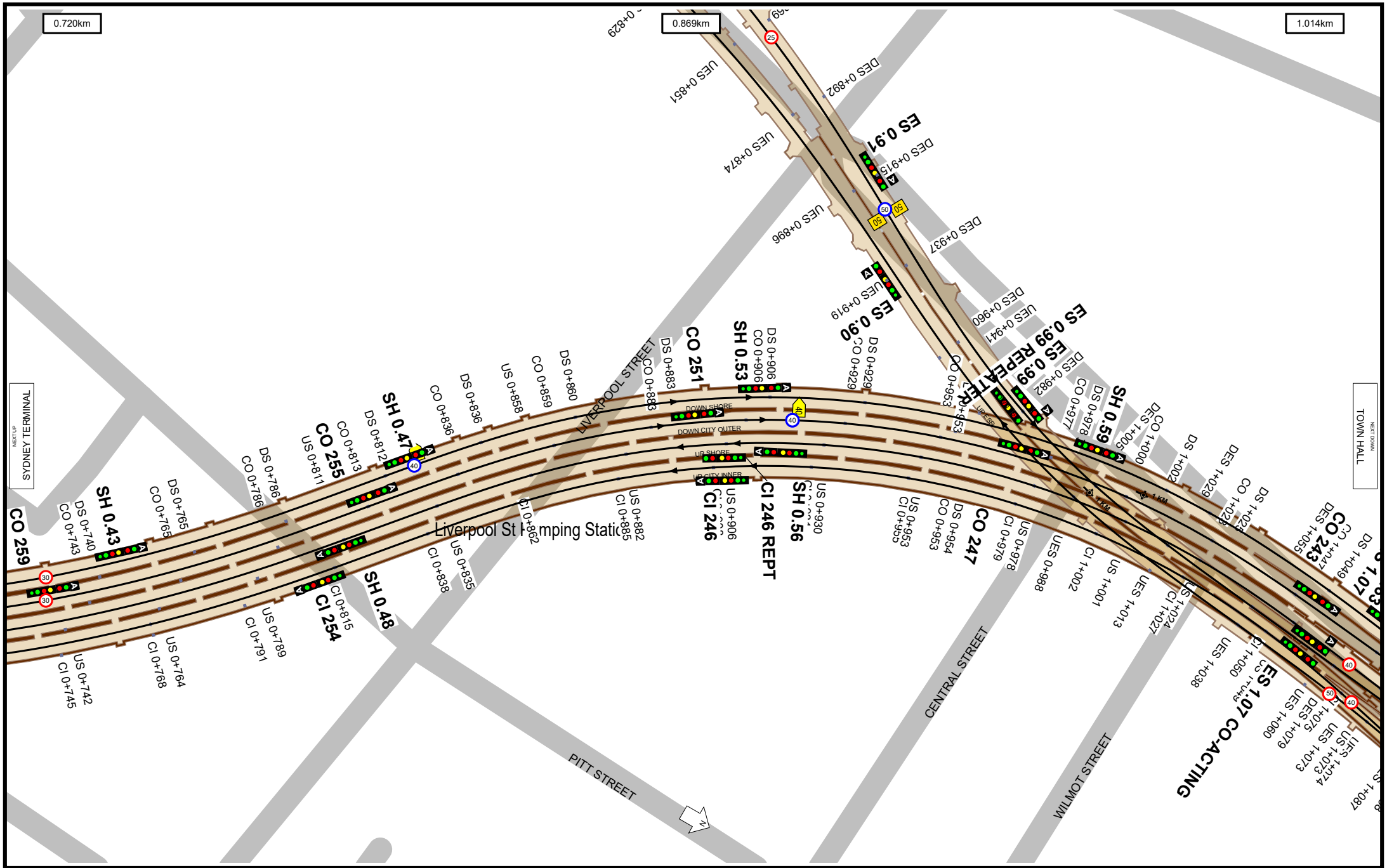

Worksite Protection Planning Diagram
Contact: rcsp@transport.nsw.gov.au

NSW Transport Sydney Trains

UNCONTROLLED WHEN PRINTED

Data shown here may not have been field verified.
Do not use for operational purposes without checking against a controlled document.
For data issues contact GIS.Support@transport.nsw.gov.au

TITLE:
City Circle - Central to Central via Circular Quay - M01

Page range 0.720-1.014km

A4
17/07/2026

SCALE: 0m 10m 20m 30m 40m 50m

5

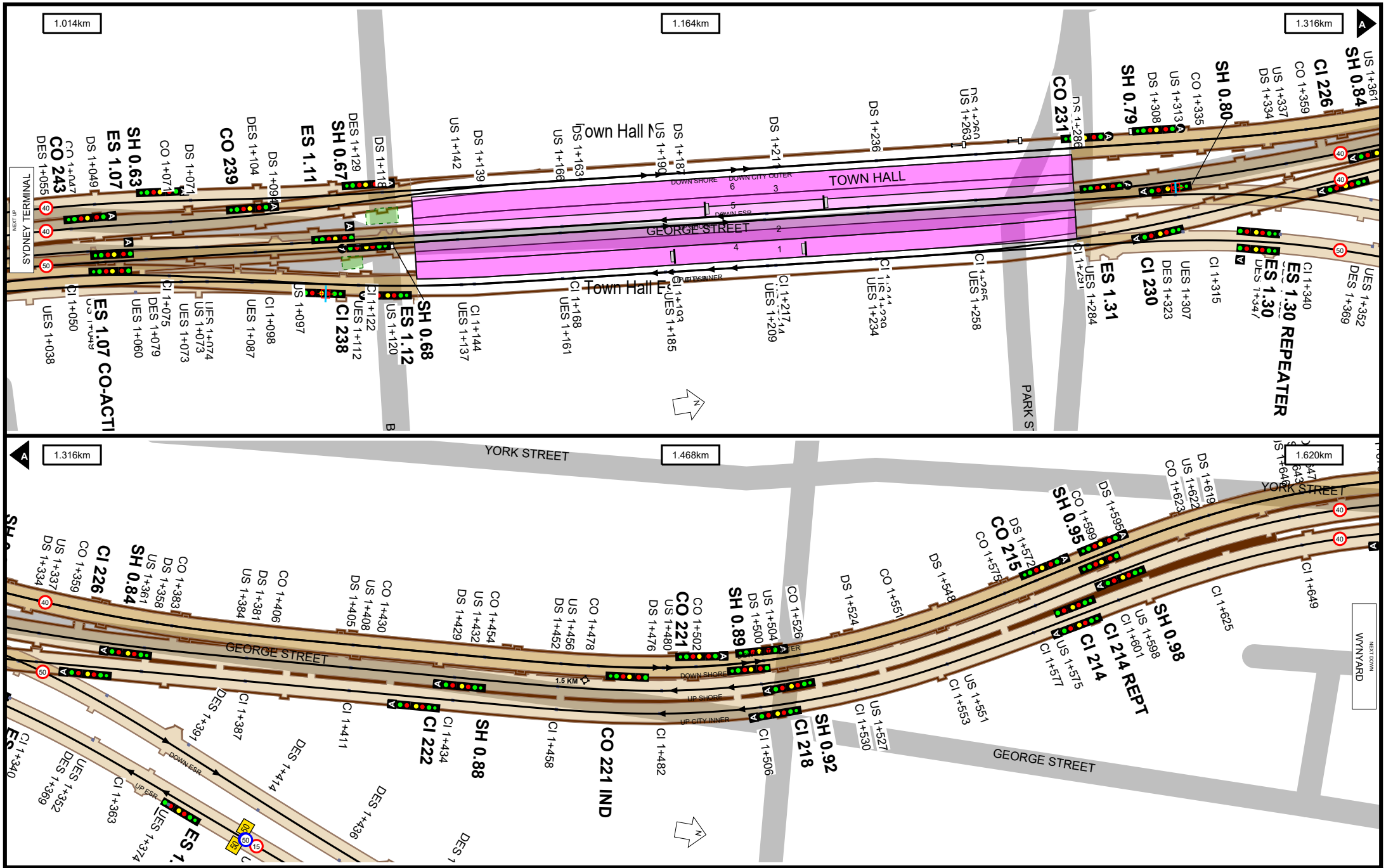

Worksite Protection Planning Diagram
Contact: rcsp@transport.nsw.gov.au

NSW Transport Sydney Trains

UNCONTROLLED WHEN PRINTED

Data shown here may not have been field verified.
Do not use for operational purposes without checking against a controlled document.
For data issues contact GIS.Support@transport.nsw.gov.au

TITLE:
City Circle - Central to Central via Circular Quay - M01
Page range 1.014-1.620km

A4
17/07/2026

SCALE: 0m 10m 20m 30m 40m 50m

6

Worksite Protection Planning Diagram
Contact: rcsp@transport.nsw.gov.au

NSW Transport Sydney Trains

UNCONTROLLED WHEN PRINTED

Data shown here may not have been field verified.
Do not use for operational purposes without checking against a controlled document.
For data issues contact GIS.Support@transport.nsw.gov.au

TITLE:
City Circle - Central to Central via Circular Quay - M01

Page range 1.620-2.222km

A4
17/07/2026

SCALE: 0m 10m 20m 30m 40m 50m

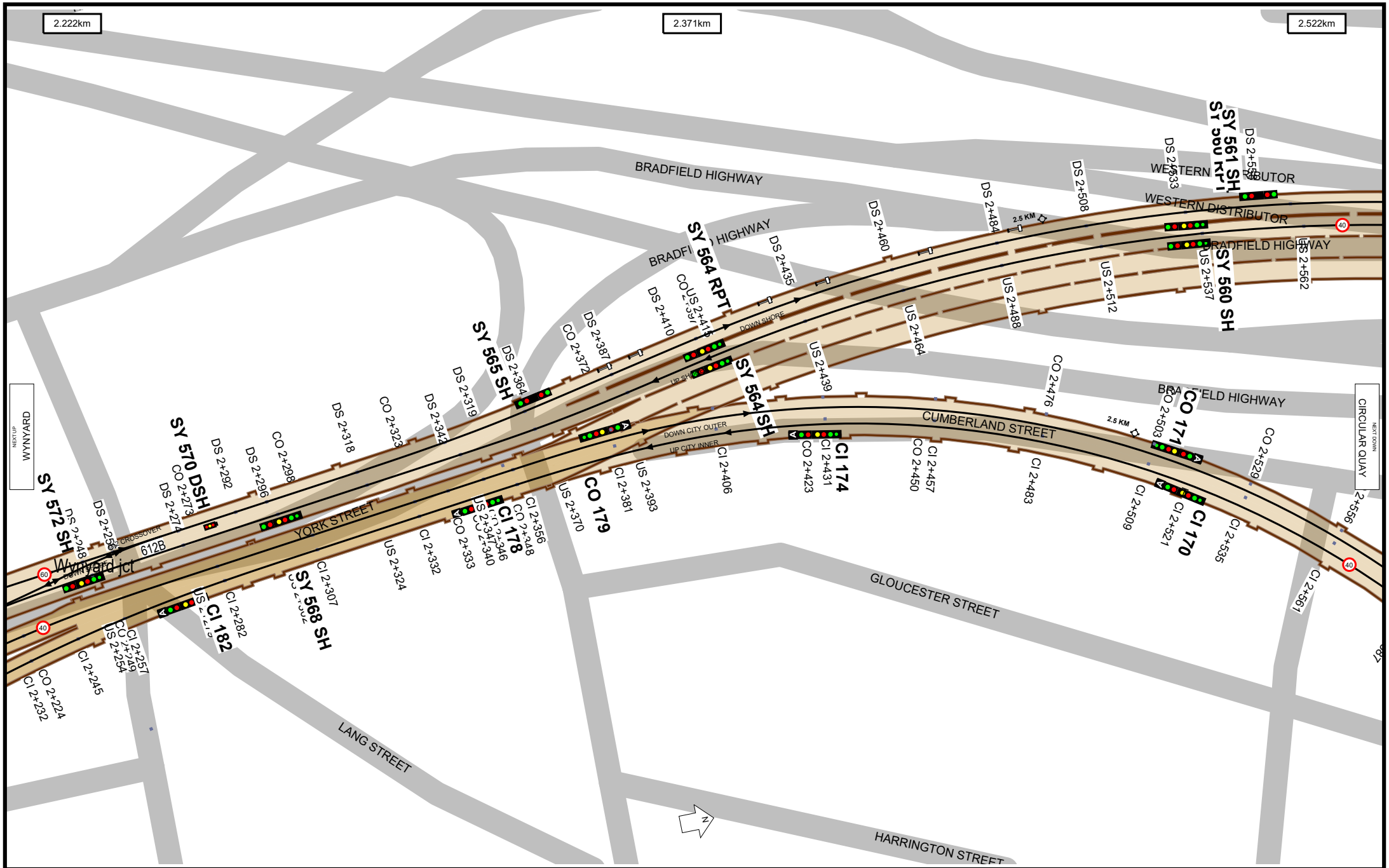

Worksite Protection Planning Diagram
Contact: rcsp@transport.nsw.gov.au

NSW Transport Sydney Trains

UNCONTROLLED WHEN PRINTED

Data shown here may not have been field verified.
Do not use for operational purposes without checking against a controlled document.
For data issues contact GIS.Support@transport.nsw.gov.au

TITLE:
City Circle - Central to Central via Circular Quay - M01
Page range 2.222-2.522km

A4
17/07/2026

SCALE: 0m 10m 20m 30m 40m 50m

8

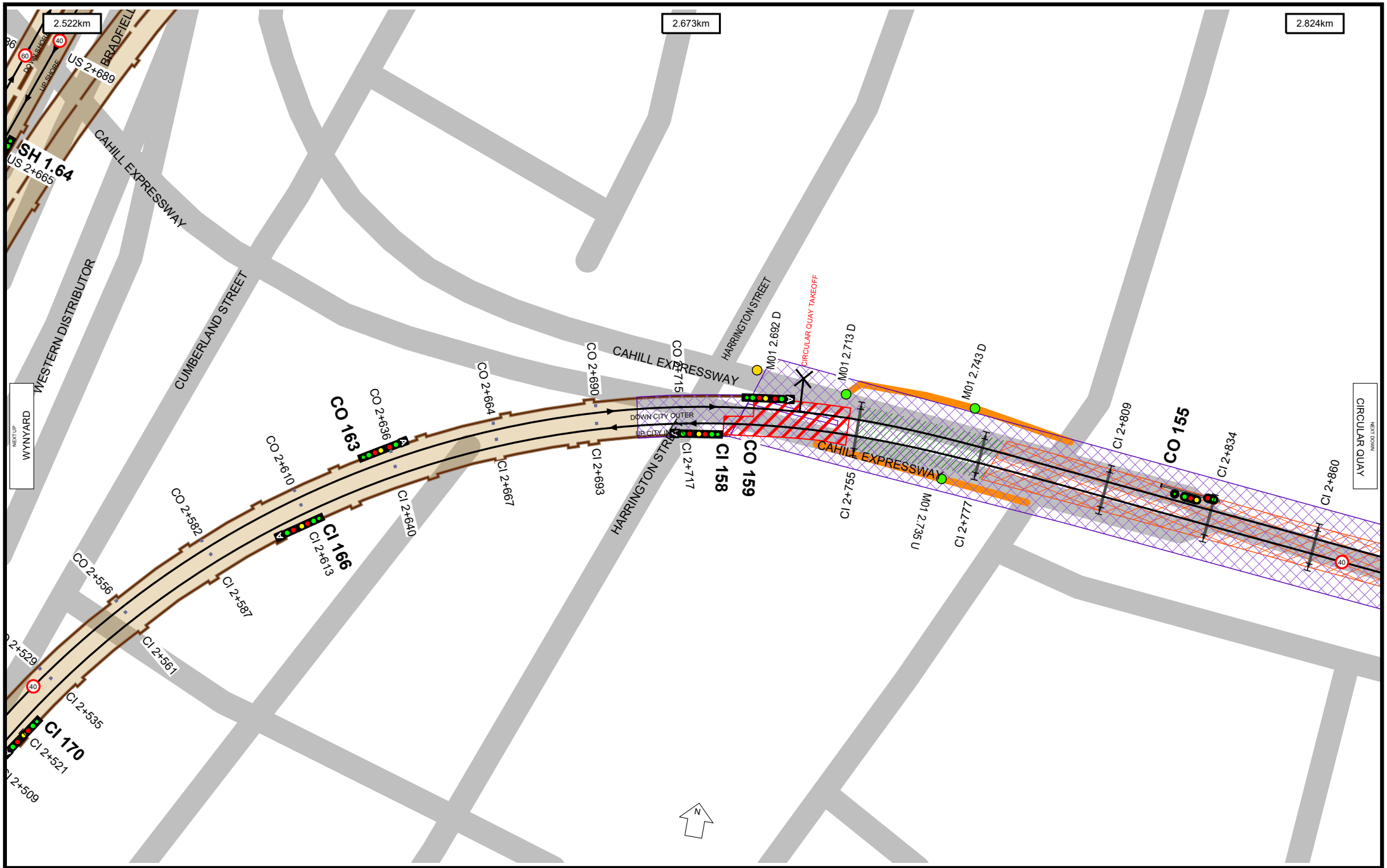

Worksite Protection Planning Diagram
Contact: rcsp@transport.nsw.gov.au

NSW Transport Sydney Trains

UNCONTROLLED WHEN PRINTED

Data shown here may not have been field verified.
Do not use for operational purposes without checking against a controlled document.
For data issues contact GIS.Support@transport.nsw.gov.au

TITLE:
City Circle - Central to Central via Circular Quay - M01
Page range 2.522-2.824km

A4
17/07/2026

SCALE: 0m 10m 20m 30m 40m 50m

9

Worksite Protection Planning Diagram
Contact: rcsp@transport.nsw.gov.au

NSW Transport Sydney Trains

UNCONTROLLED WHEN PRINTED

Data shown here may not have been field verified.
Do not use for operational purposes without checking against a controlled document.
For data issues contact GIS.Support@transport.nsw.gov.au

TITLE:
City Circle - Central to Central via Circular Quay - M01

Page range 2.824-3.424km

A4
17/07/2026

SCALE: 0m 10m 20m 30m 40m 50m

10

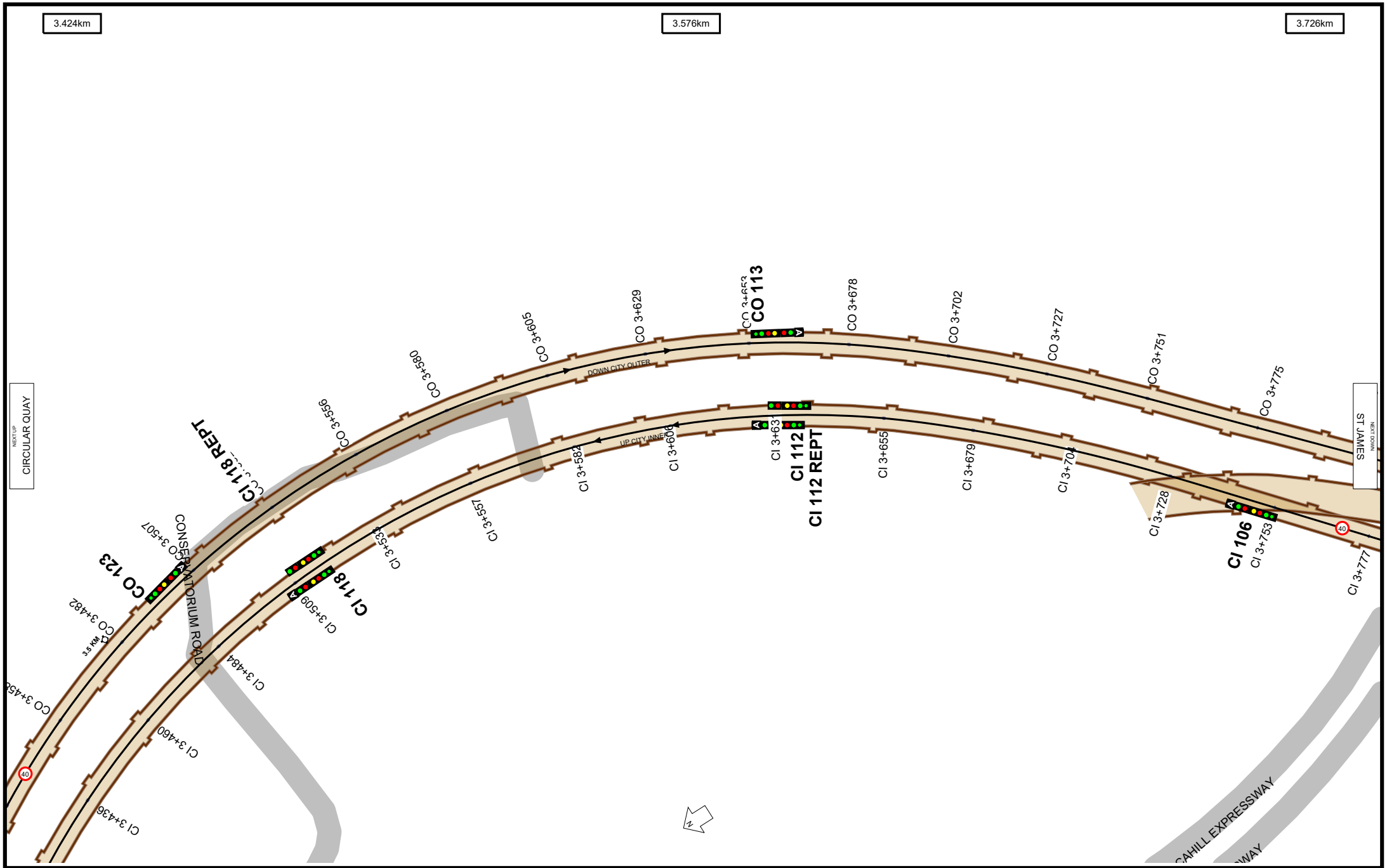

Worksite Protection Planning Diagram
Contact: rcsp@transport.nsw.gov.au

NSW Transport Sydney Trains

UNCONTROLLED WHEN PRINTED

Data shown here may not have been field verified.
Do not use for operational purposes without checking against a controlled document.
For data issues contact GIS.Support@transport.nsw.gov.au

TITLE:
City Circle - Central to Central via Circular Quay - M01
Page range 3.424-3.726km

A4
17/07/2026

SCALE: 0m 10m 20m 30m 40m 50m

11

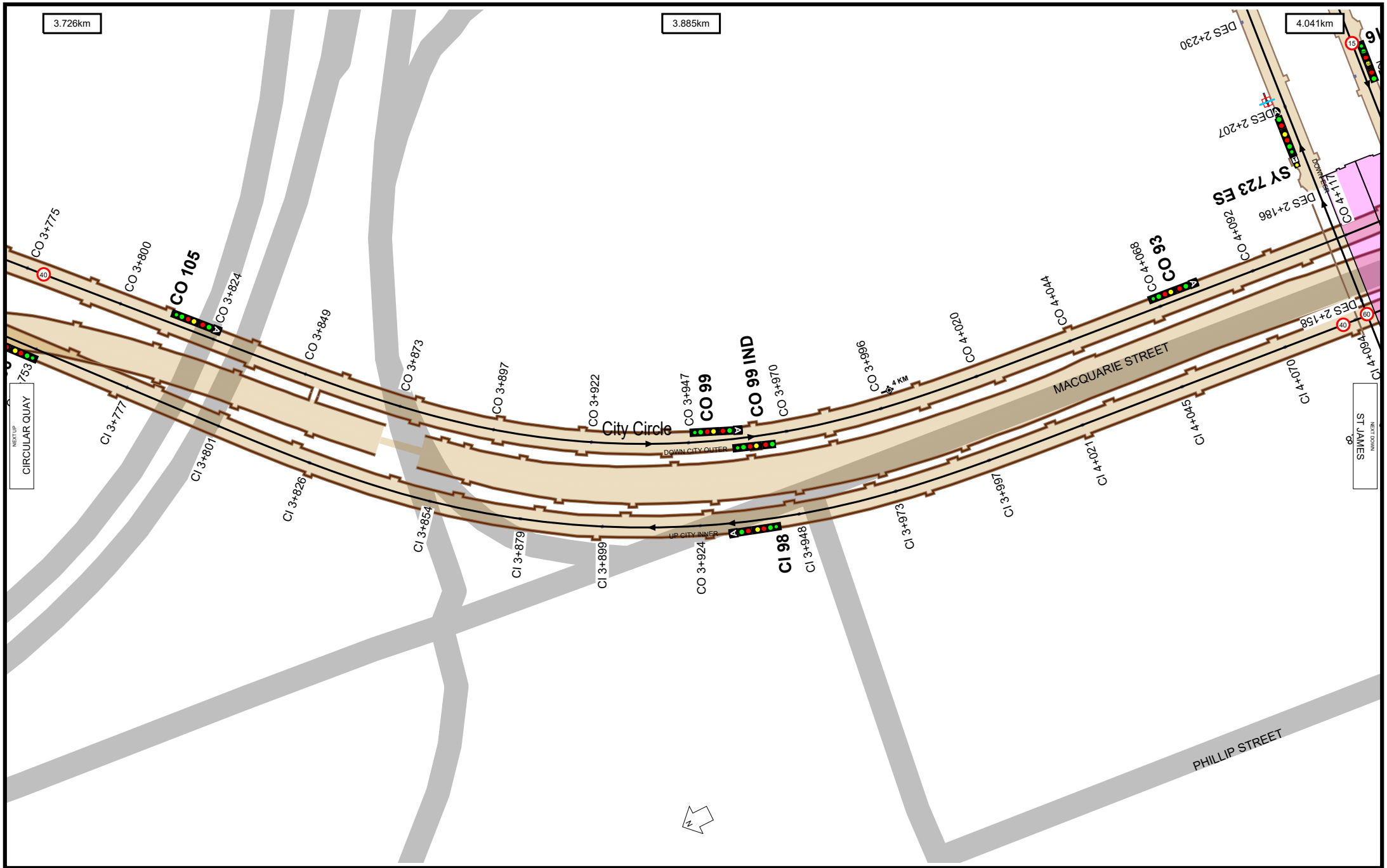

Worksite Protection Planning Diagram
Contact: rcsp@transport.nsw.gov.au

NSW Transport Sydney Trains

UNCONTROLLED WHEN PRINTED

Data shown here may not have been field verified.
Do not use for operational purposes without checking against a controlled document.
For data issues contact GIS.Support@transport.nsw.gov.au

TITLE:
City Circle - Central to Central via Circular Quay - M01
Page range 3.726-4.041km

A4
17/07/2026

SCALE: 0m 10m 20m 30m 40m 50m

12

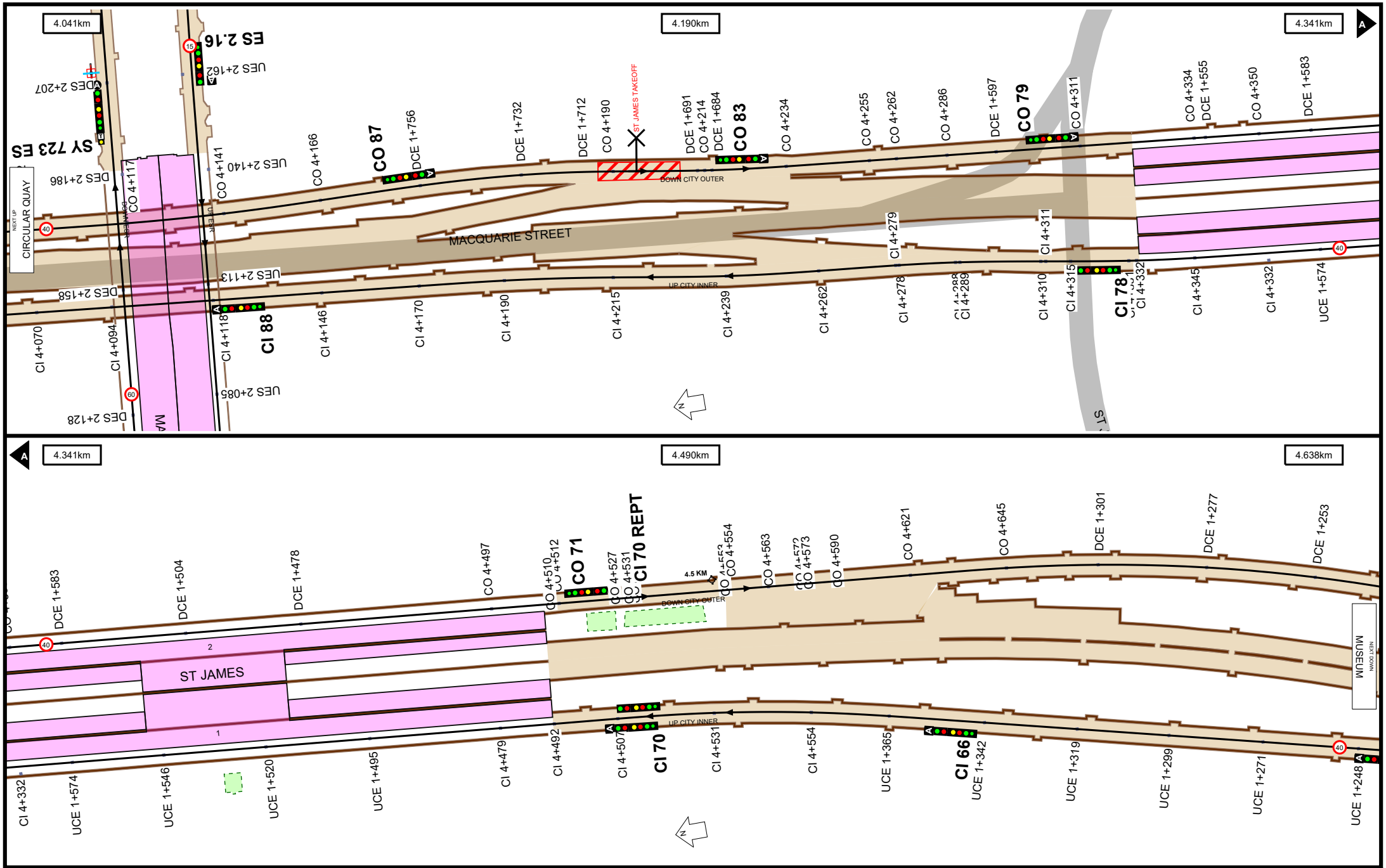

Worksite Protection Planning Diagram
Contact: rcsp@transport.nsw.gov.au

NSW Transport Sydney Trains

UNCONTROLLED WHEN PRINTED

Data shown here may not have been field verified.
Do not use for operational purposes without checking against a controlled document.
For data issues contact GIS.Support@transport.nsw.gov.au

TITLE:
City Circle - Central to Central via Circular Quay - M01

Page range 4.041-4.638km

A4
17/07/2026

SCALE: 0m 10m 20m 30m 40m 50m

13

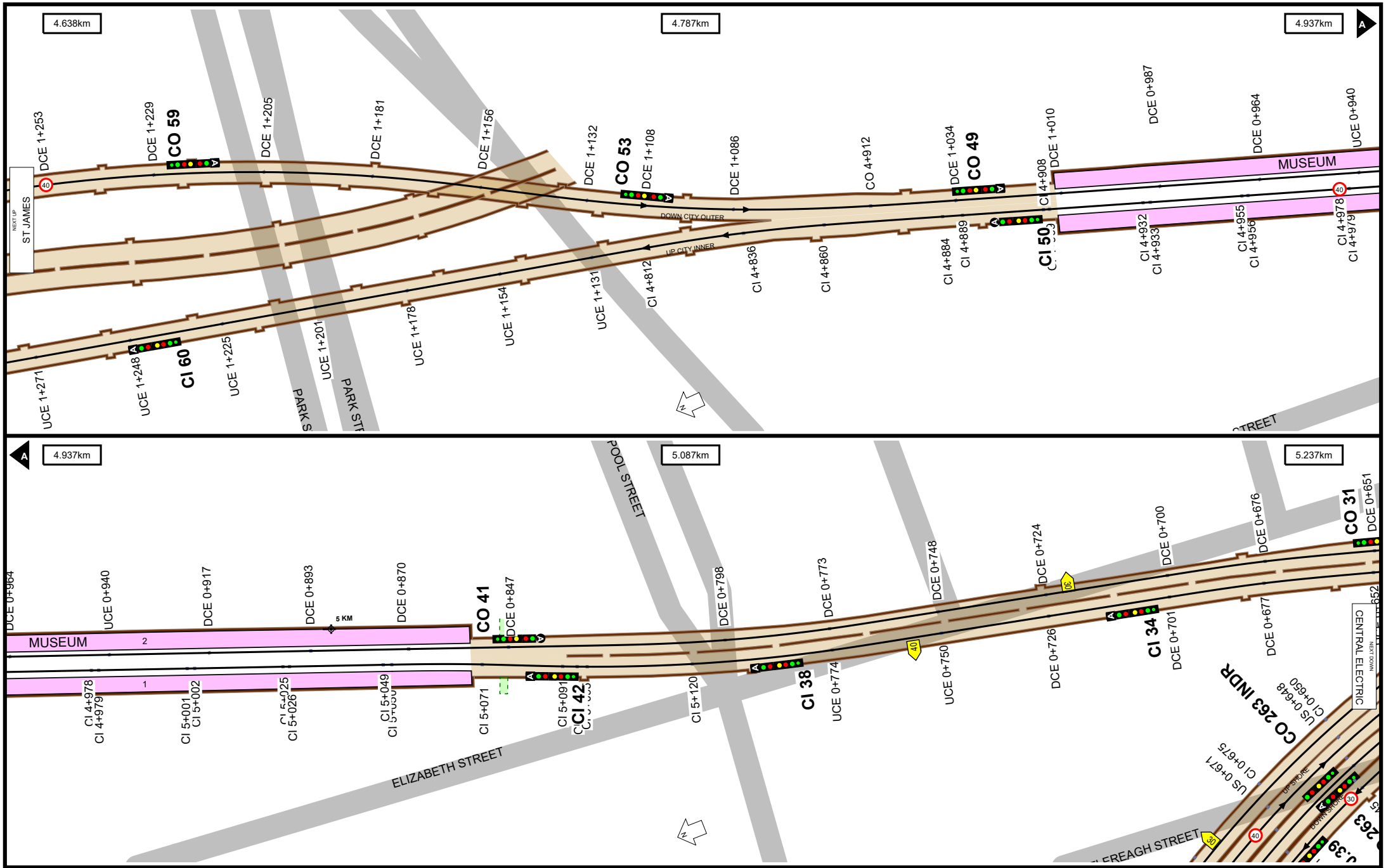

Worksite Protection Planning Diagram
Contact: rcsp@transport.nsw.gov.au

NSW Transport Sydney Trains

UNCONTROLLED WHEN PRINTED

Data shown here may not have been field verified.
Do not use for operational purposes without checking against a controlled document.
For data issues contact GIS.Support@transport.nsw.gov.au

TITLE:
City Circle - Central to Central via Circular Quay - M01

Page range 4.638-5.237km

A4
17/07/2026

SCALE: 0m 10m 20m 30m 40m 50m

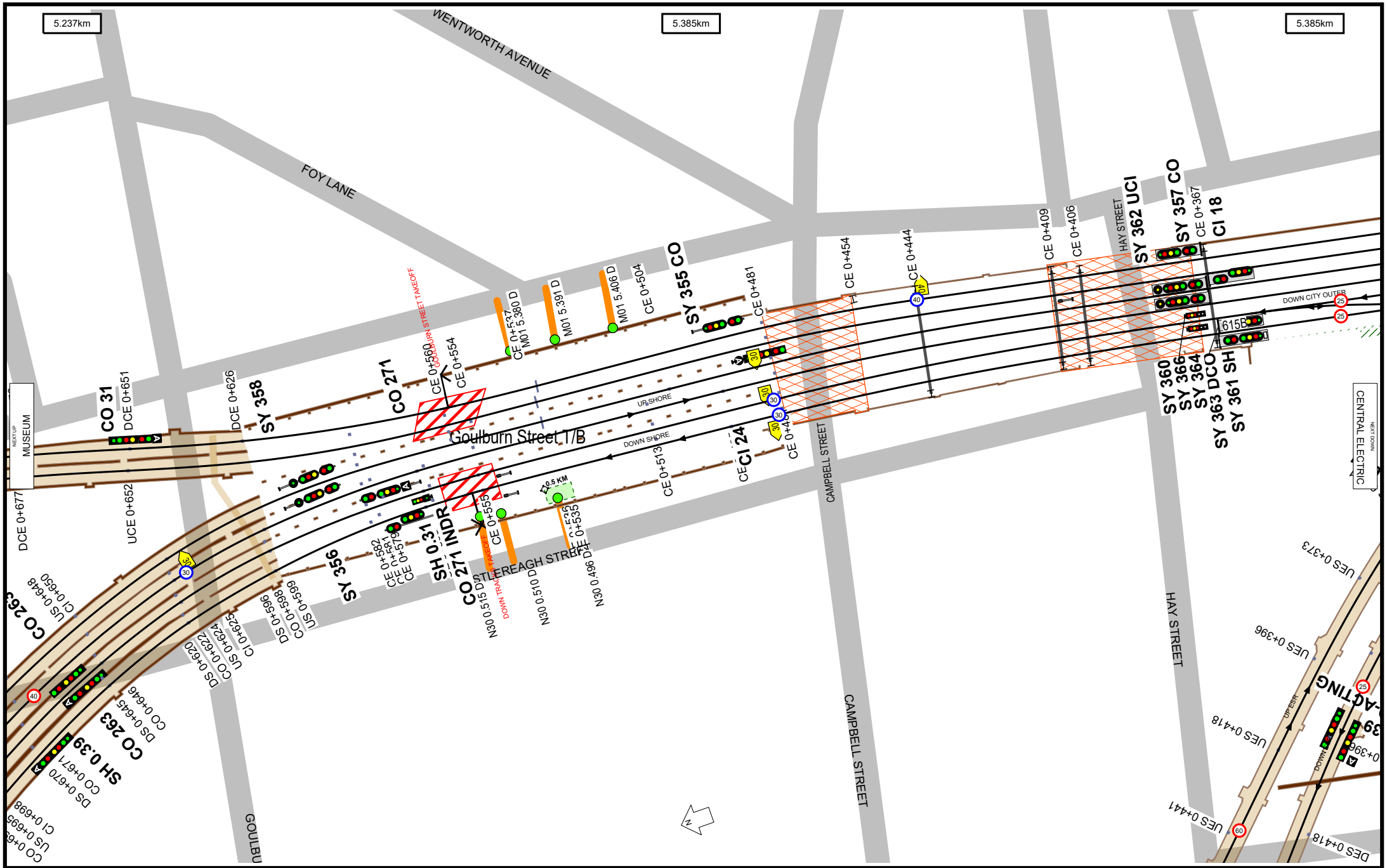

Worksite Protection Planning Diagram
Contact: rcsp@transport.nsw.gov.au

NSW Transport Sydney Trains

UNCONTROLLED WHEN PRINTED

Data shown here may not have been field verified.
Do not use for operational purposes without checking against a controlled document.
For data issues contact GIS.Support@transport.nsw.gov.au

TITLE:
City Circle - Central to Central via Circular Quay - M01

Page range 5.237-5.385km

A4
17/07/2026

SCALE: 0m 10m 20m 30m 40m 50m

15

Location Index

CENTRAL 2
CENTRAL ESR 2
CIRCULAR QUAY 10
CITY CIRCLE 12
GOULBURN STREET PORTAL 4
GOULBURN STREET T/B 4
LIVERPOOL ST PUMPING STATION 5
MARKET ST PUMPING STATION 6
MUSEUM 14
ST JAMES 13
ST JAMES SECTION HUT 13
TOWN HALL 6
TOWN HALL ES 6
TOWN HALL NS 6
WYNYARD 7
WYNYARD JCT 7
WYNYARD NO1 SUB STN 7
WYNYARD NO2 SUB STN 7

Bridge Index

CAHILL EXPRESSWAY 10
CAMPBELL STREET 3
CENTRAL PEDESTRIAN SUBWAY 2
CIRCULAR QUAY VIADUCT CAHILL EXPRESSWAY 10
DEVONSHIRE STREET PEDESTRIAN SUBWAY 2
EDDY AVENUE 2
EDDY AVENUE PEDESTRIAN SUBWAY 2
EDDY AVENUE TRAM BRIDGE 2
HARRINGTON STREET 9
HAY STREET 3
MACQUARIE STREET 10
SUBWAY (MULTI SERVICE TUNNEL) 2

Track & Point

- Existing Track Centreline
- Under Construction Track
- Proposed Track
- 777A Turnout Point
- Catch Point
- Derail Point
- Turntable

Signal & Sign

- Signal
- Warning Light
- Warning Light - Double
- EYL End Yard Limit Sign
- YL Yard Limit Sign
- 60 / 75 / 80 Speed Sign

Station

- Platform

Kilometre Post

- Whole Kilometre Post
- Half Kilometre Post

Corridor Access

- Access Gate
- Pedestrian Access Gate
- Access Road

Safety

- Refuge

Road

- Public Road

Level Crossing & Take Off

- Level Crossing Boundary
- Level Crossing Location

Bridge

- Overbridge
- Underbridge
- Rail Flyover
- Rail Dive
- Pedestrian Footbridge
- Pedestrian Subway

Tunnel

- Tunnel Section Coverage

Embankment

- Embankment

Cutting

- Cutting

Wall

- Wall

Culvert

- Culvert

Waterway

- Waterway

Substation

- Substation Boundary

Overhead Wiring Structure

- OHWS
- OHWS Centreline
- Wood Pole

Additional Map Features

- DOWN MAIN Track Name & Direction Indicator
- 80 Maximum Train Entry Speed Indicator
- 80 Maximum Train Speed Change Indicator
- 15.077km Kilometrage Reference Indicator
- A Map Strip Join Indicator
- NEXT UP CENTRAL Next Station Up
- NEXT DOWN REDFERN Next Station Down

Transport NSW Sydney Trains

UNCONTROLLED WHEN PRINTED

For legend information contact GIS.Support@transport.nsw.gov.au
Worksite Protection Planning Diagram Contact: worksiteprotection@transport.nsw.gov.au

TITLE:
Worksite Protection Planning Diagram Legend

A4
19/02/2026