

Worksite Protection Planning Diagrams

Olympic Park - Lidcombe Sprint Platform to Olympic Park - M71 & M78

Stations Covered

LIDCOMBE	2
OLYMPIC PARK	12

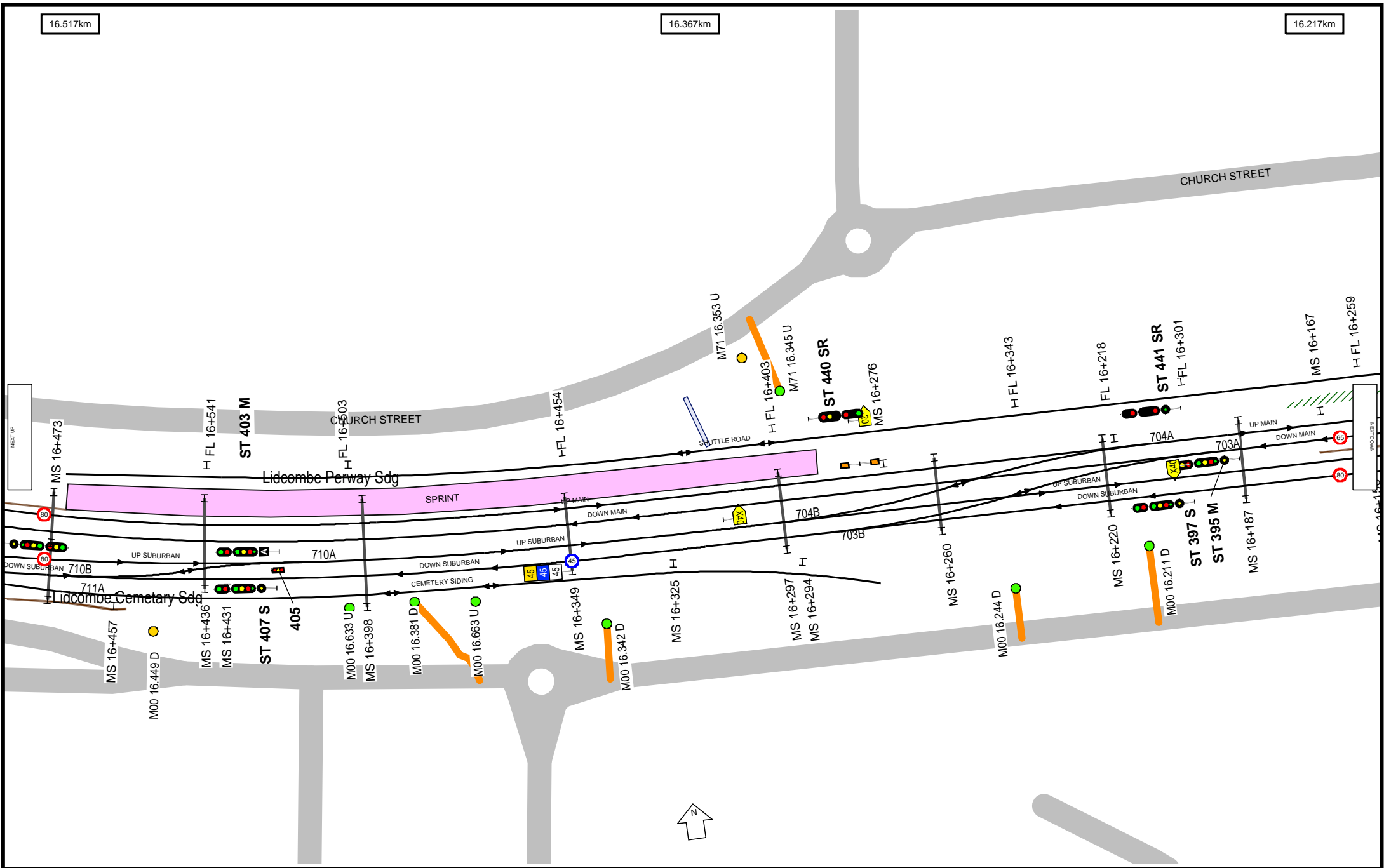
Kilometrage References

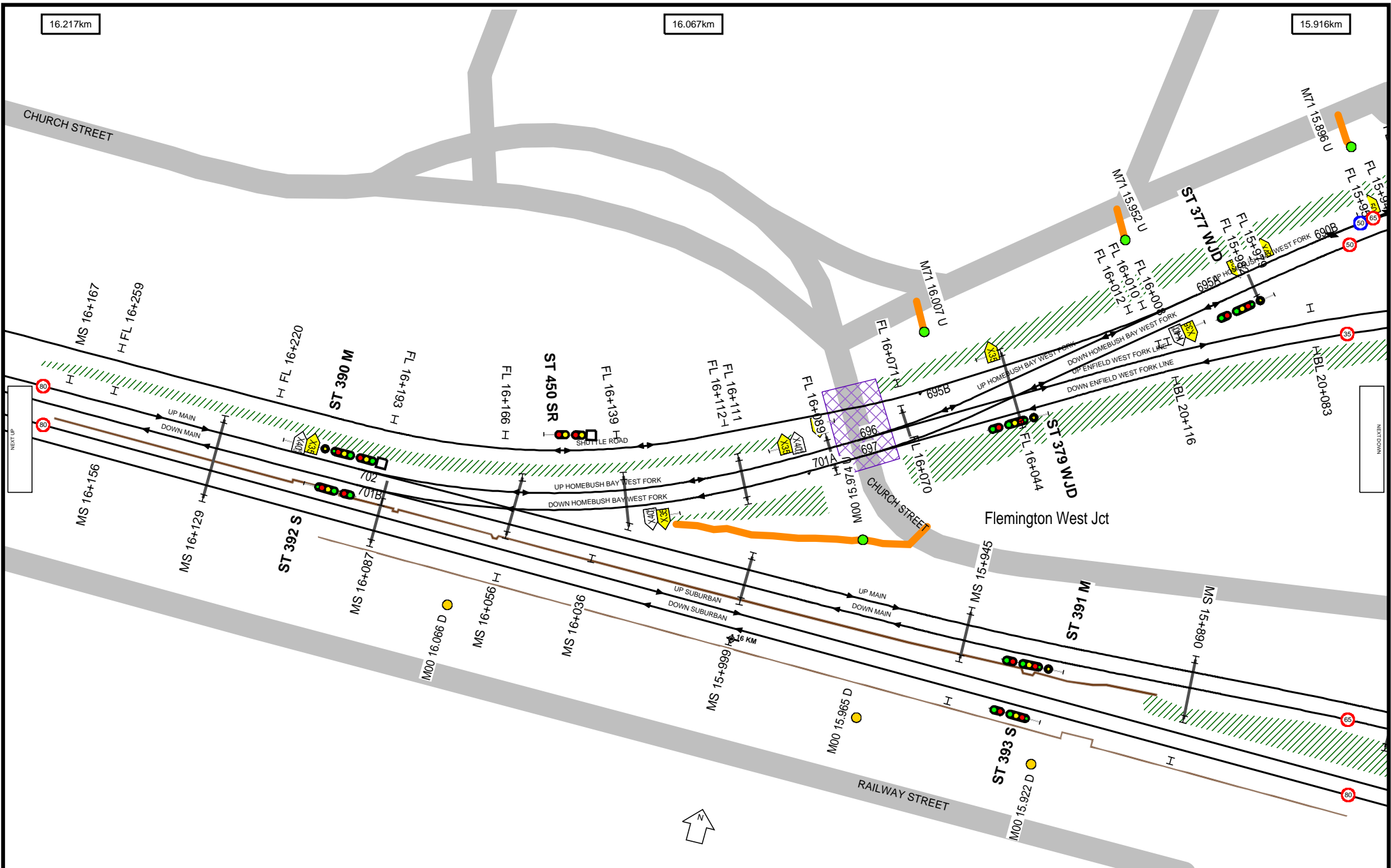
16.517km	2
18.633km	16

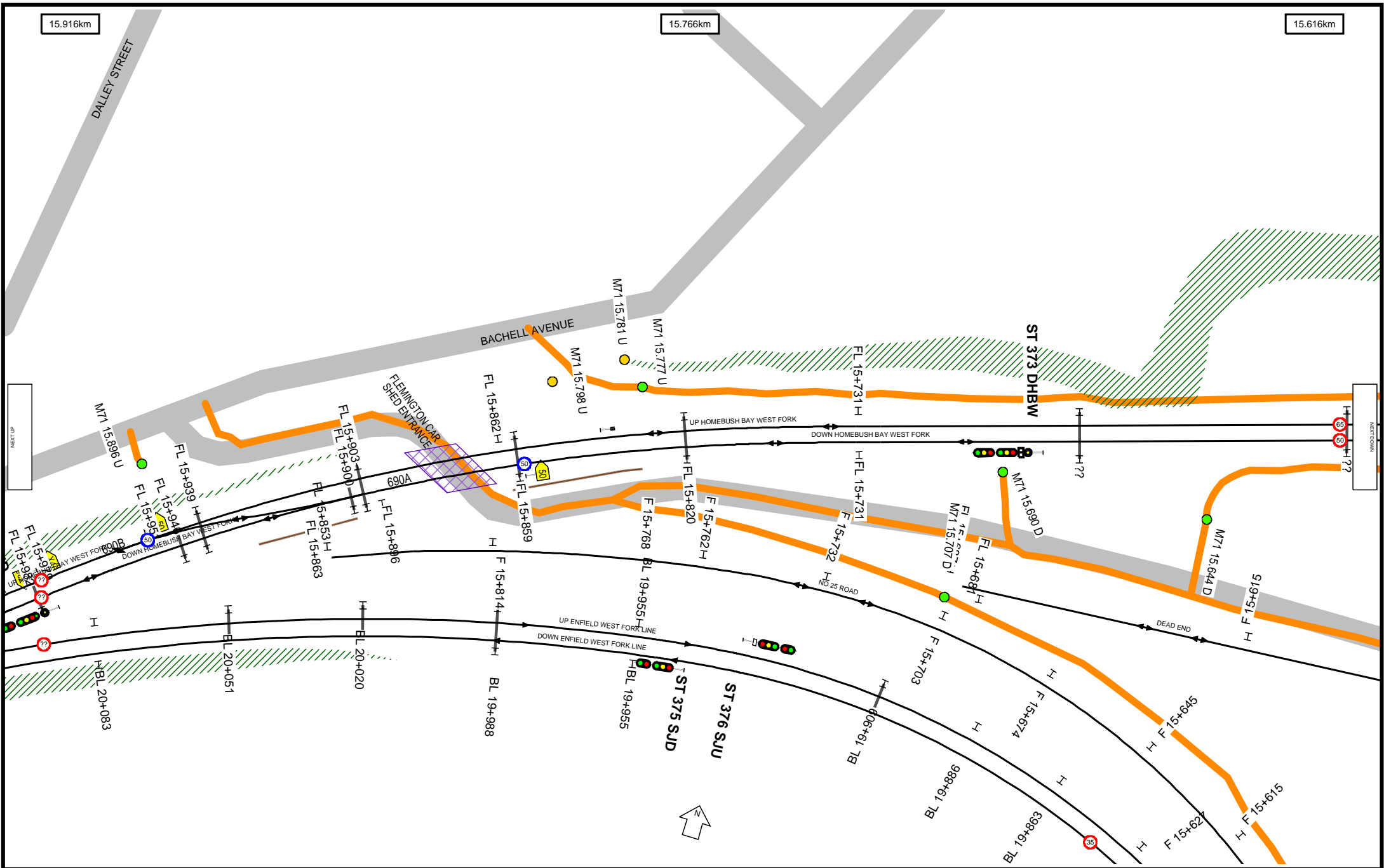
16.517km

16.367km

16.217km










Worksite Protection Planning Diagram

Contact: rcsp@transport.nsw.gov.au


MAKE IT SAFE MAKE IT HOME

UNCONTROLLED WHEN PRINTED

Data shown here may not have been field verified.
Do not use for operational purposes without checking against a controlled document.
For data issues contact GIS.Support@transport.nsw.gov.au or (02) 9536 3200

TITLE: **Olympic Park - Lidcombe to Flemington North Jct - M71**

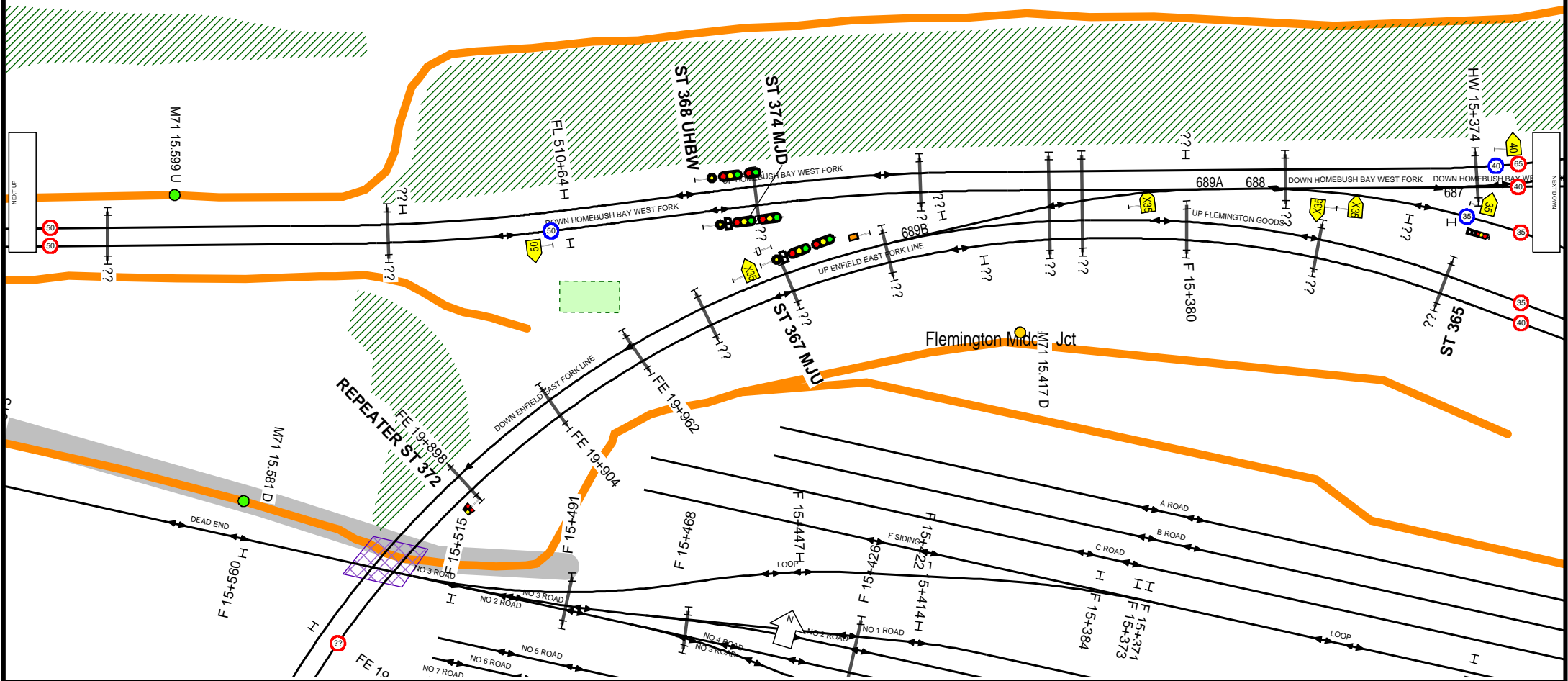
Page range 15.916-15.616km

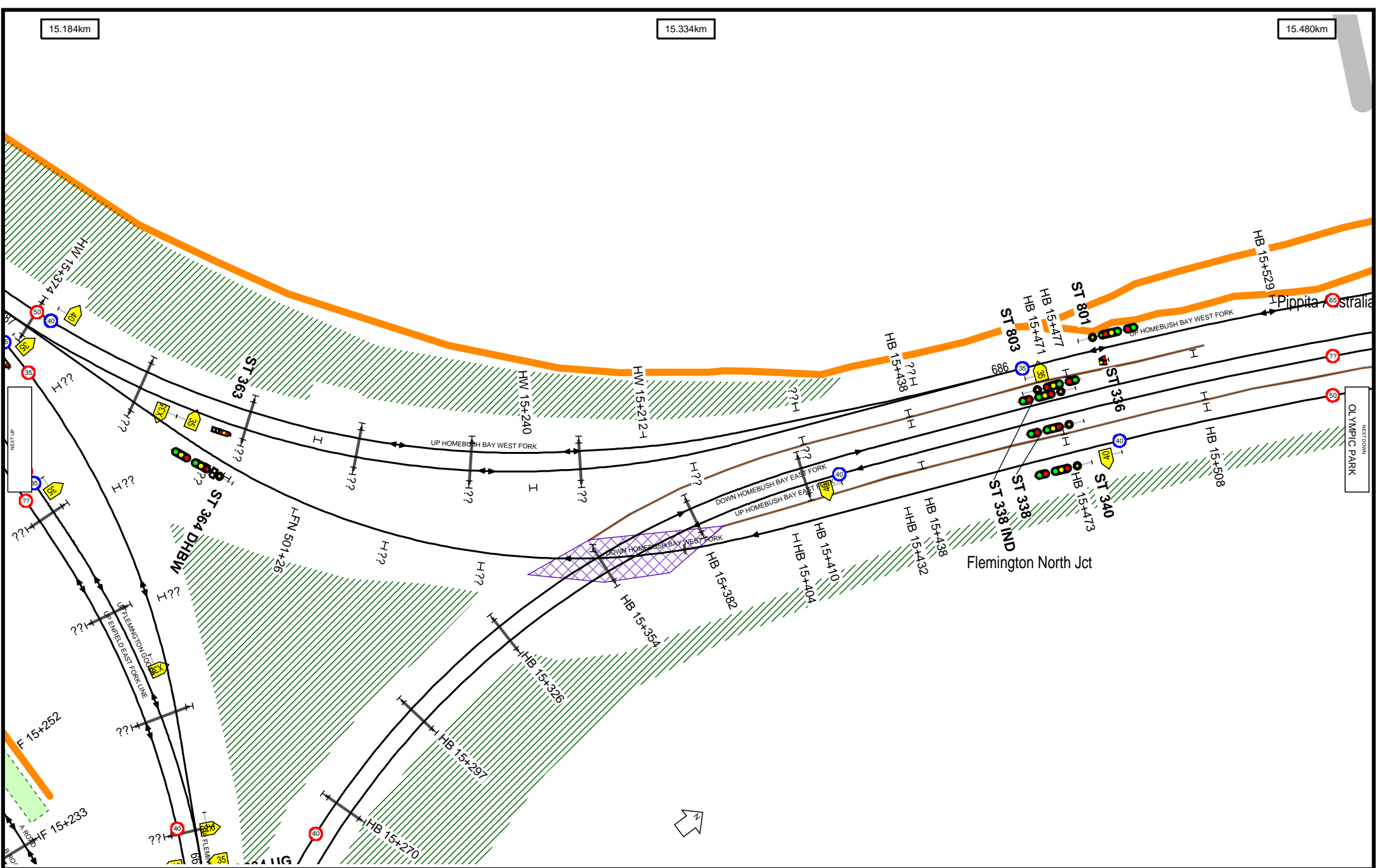
SCALE: 

A4

01/09/2020

4

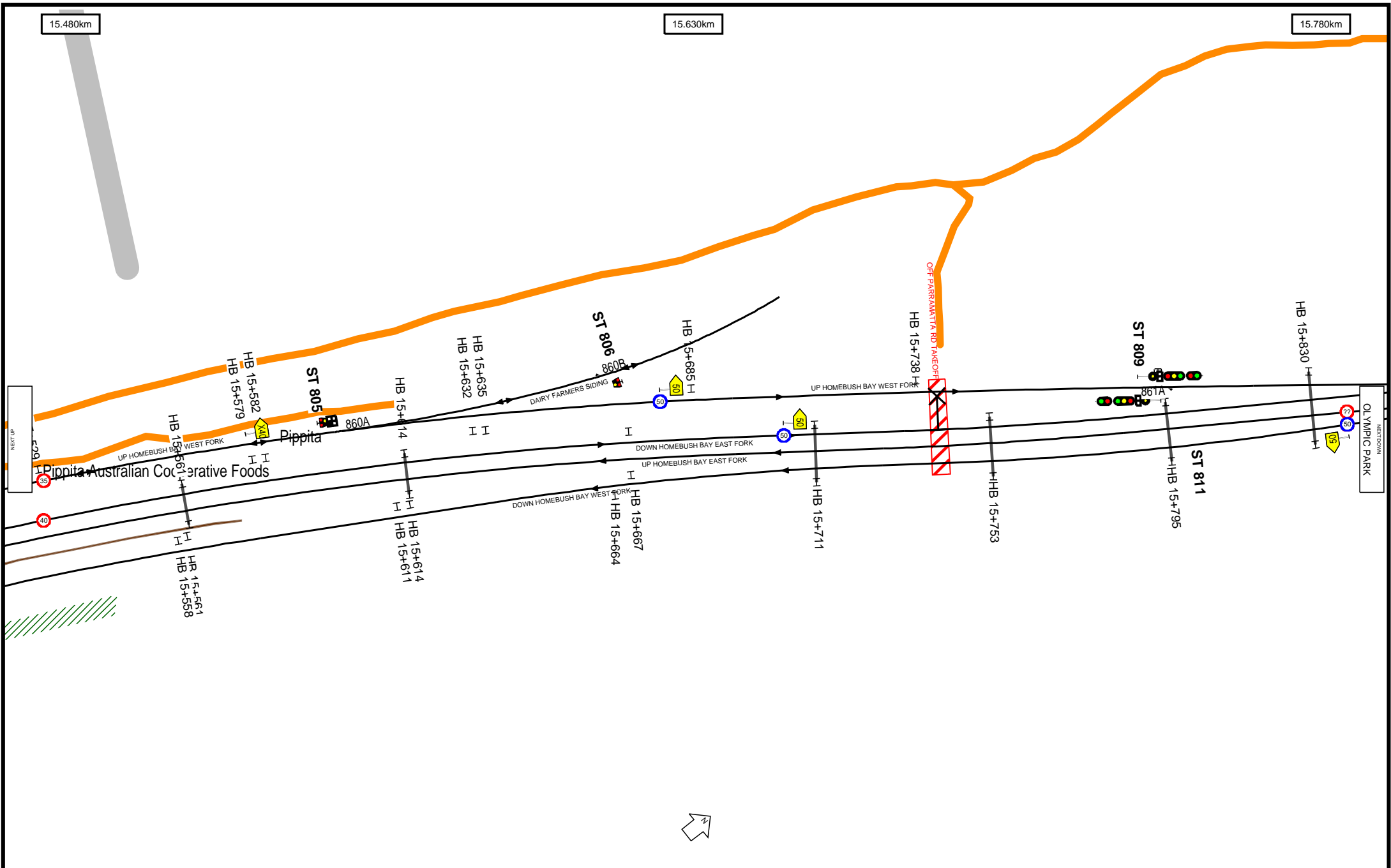


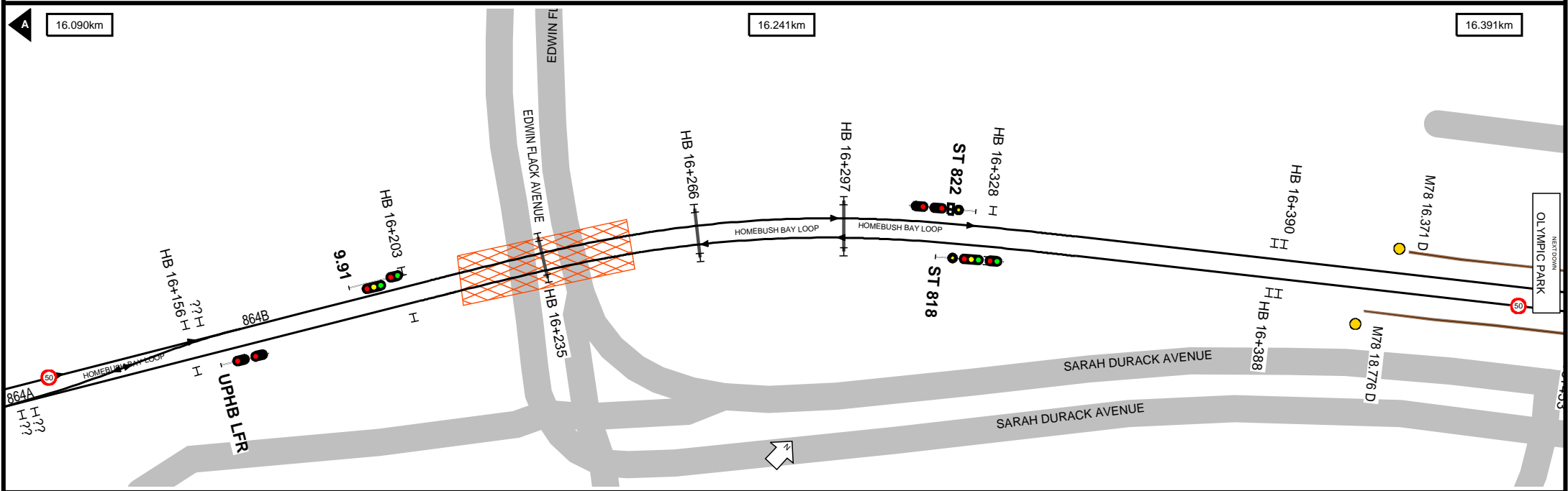
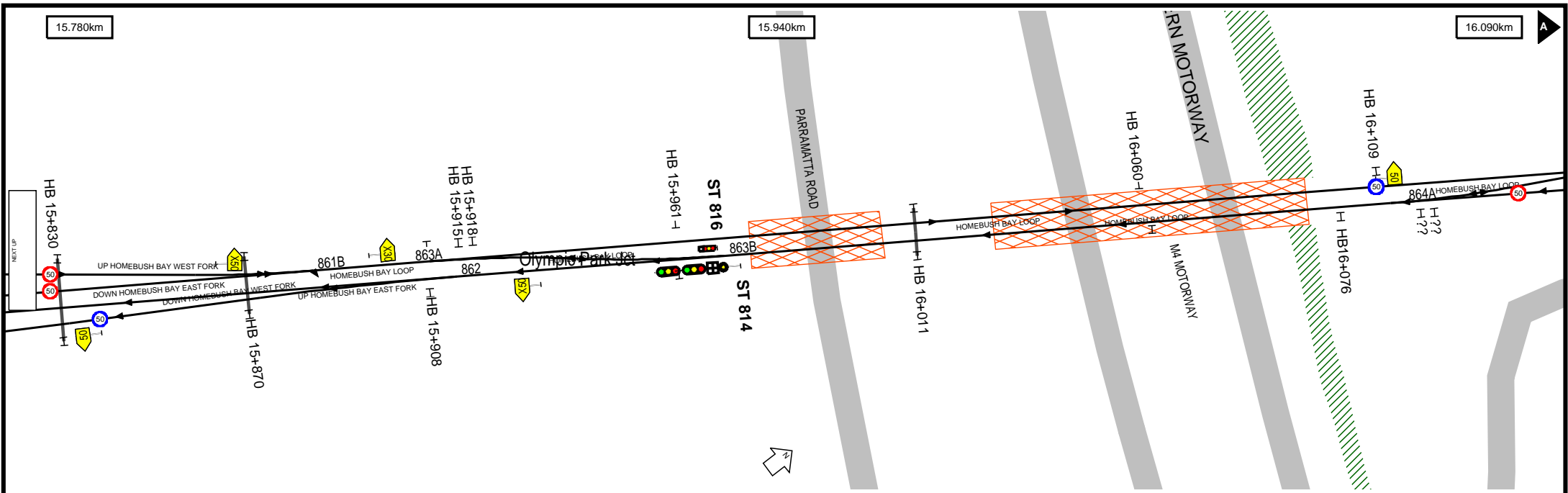


15.480km

15.630km

15.780km





MAKE IT SAFE MAKE IT HOME

Worksite Protection Planning Diagram

Contact: rcsp@transport.nsw.gov.au

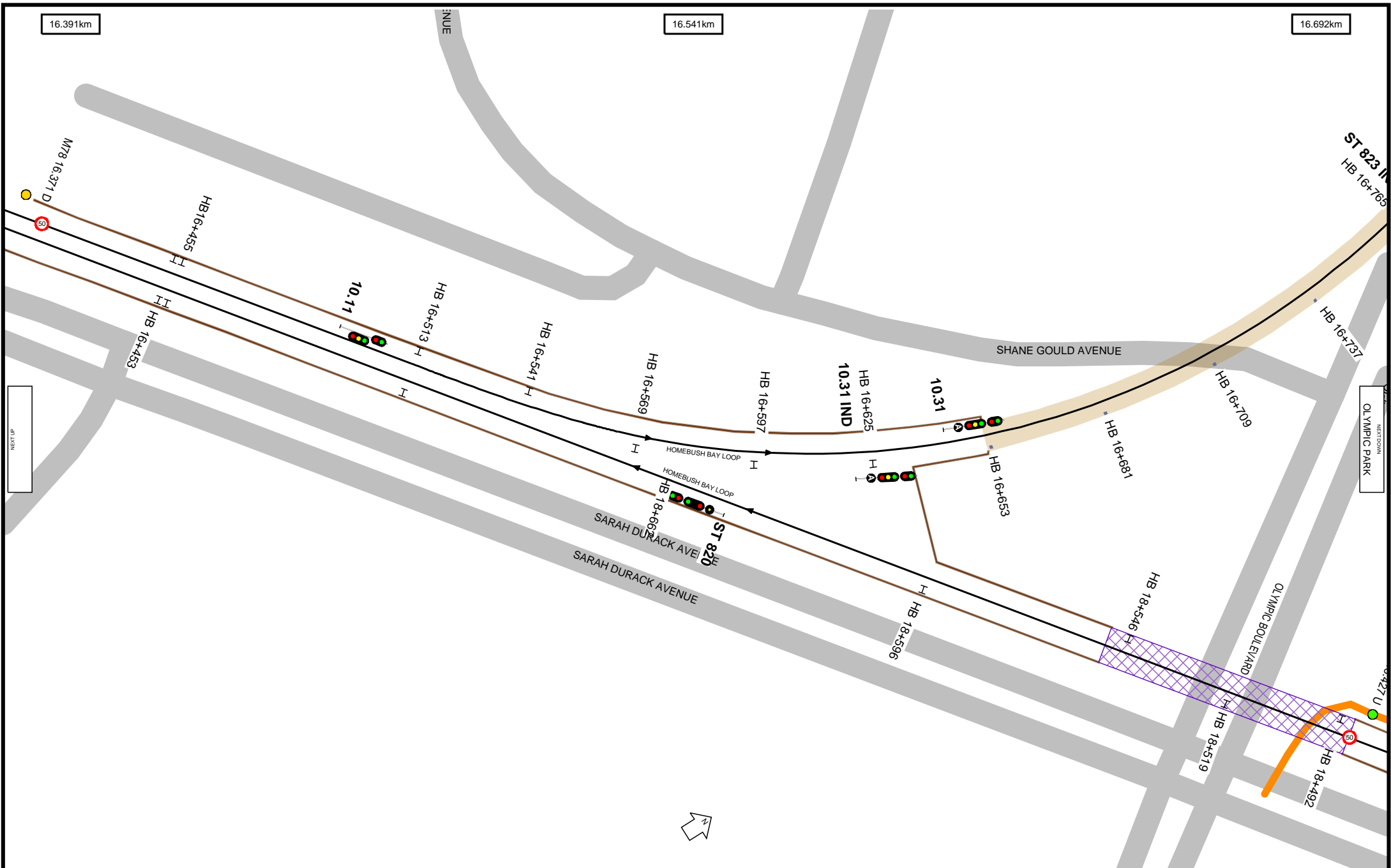
UNCONTROLLED WHEN PRINTED

Data shown here may not have been field verified.
Do not use for operational purposes without checking against a controlled document.
For data issues contact GIS.Support@transport.nsw.gov.au or (02) 9536 3200

TITLE: **Olympic Park - Flemington Nth Jct to Olympic Park - M78**

Page range 15.780-16.391km

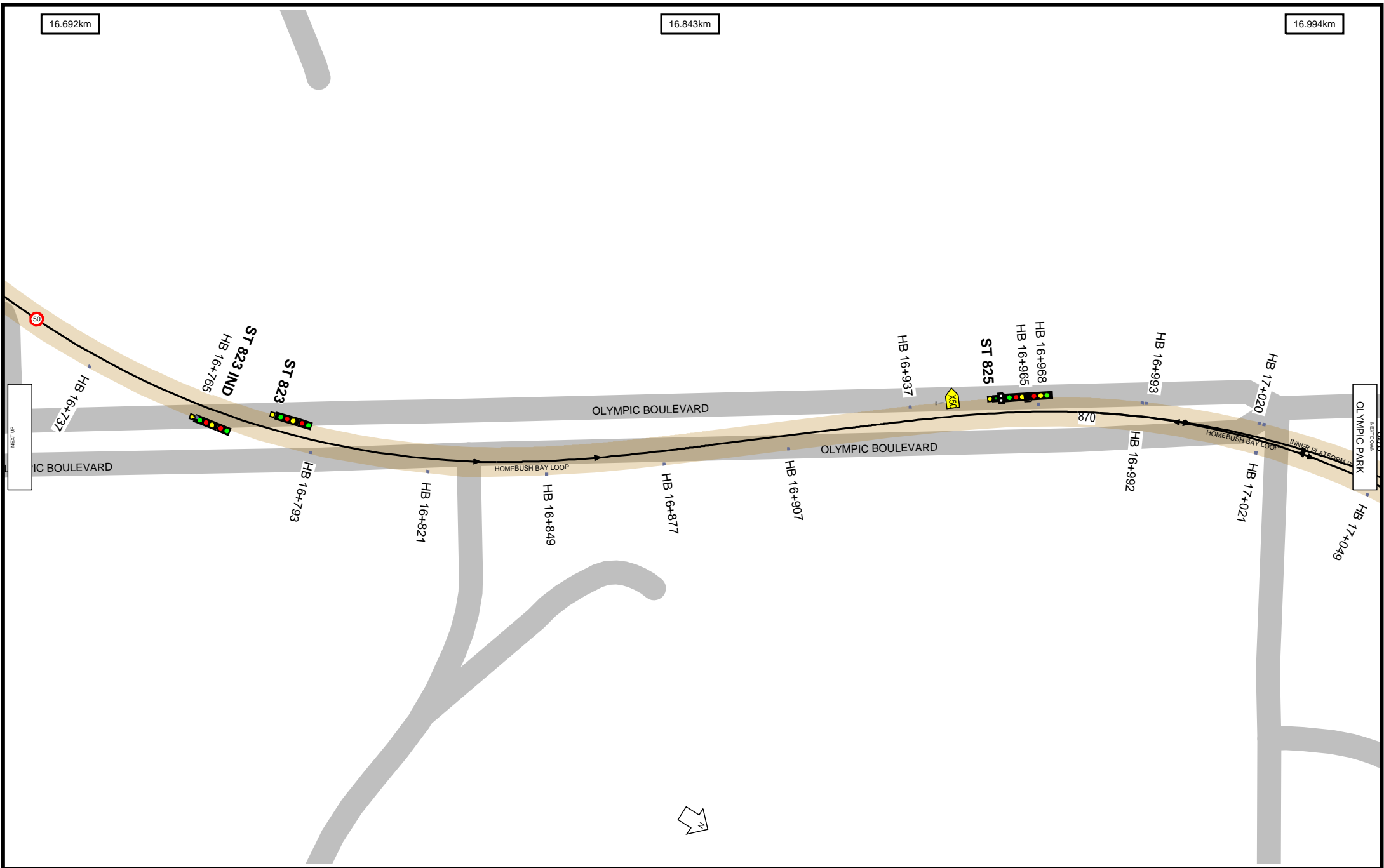
SCALE:



16.692km

16.843km

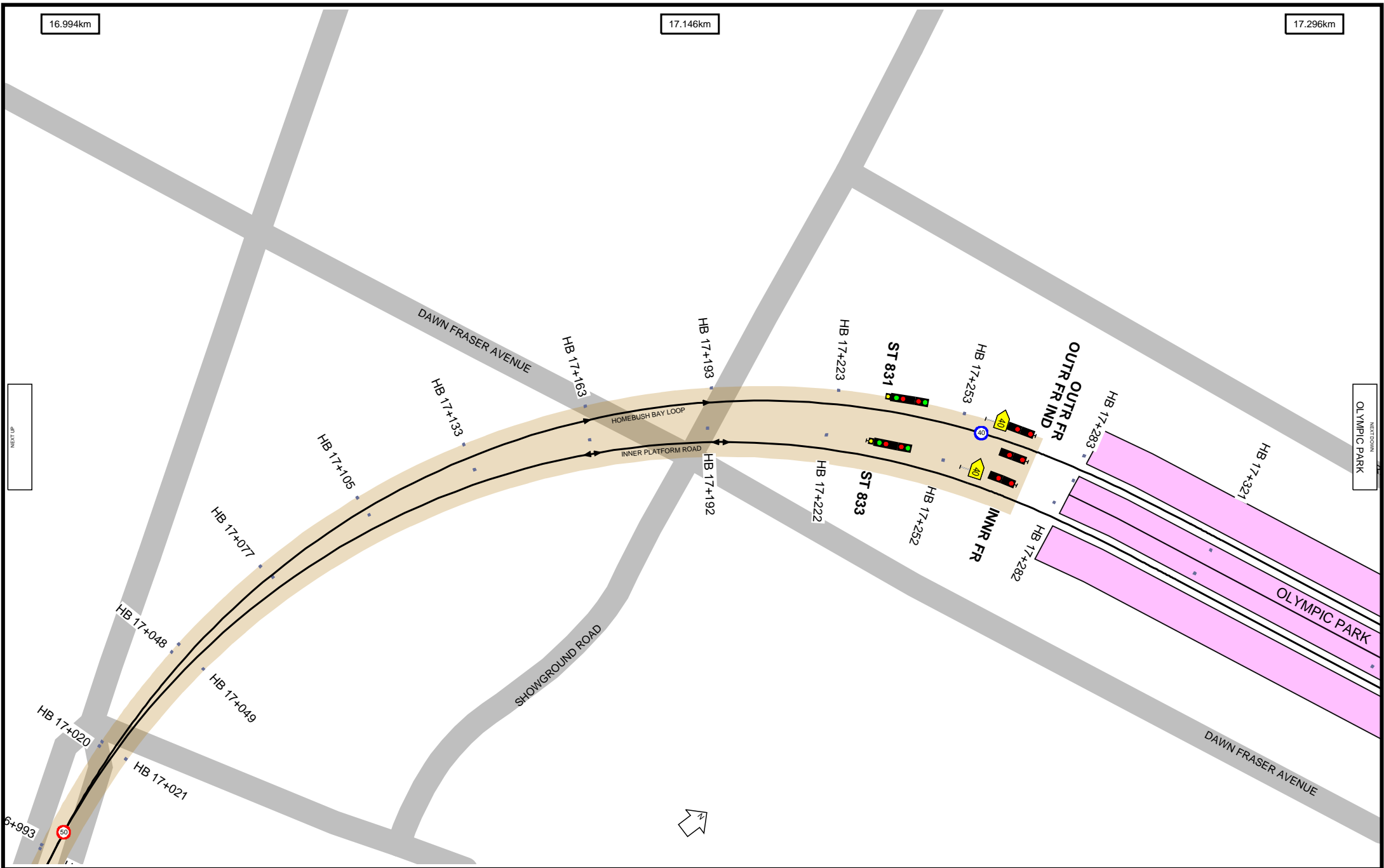
16.994km



16.994km

17.146km

17.296km



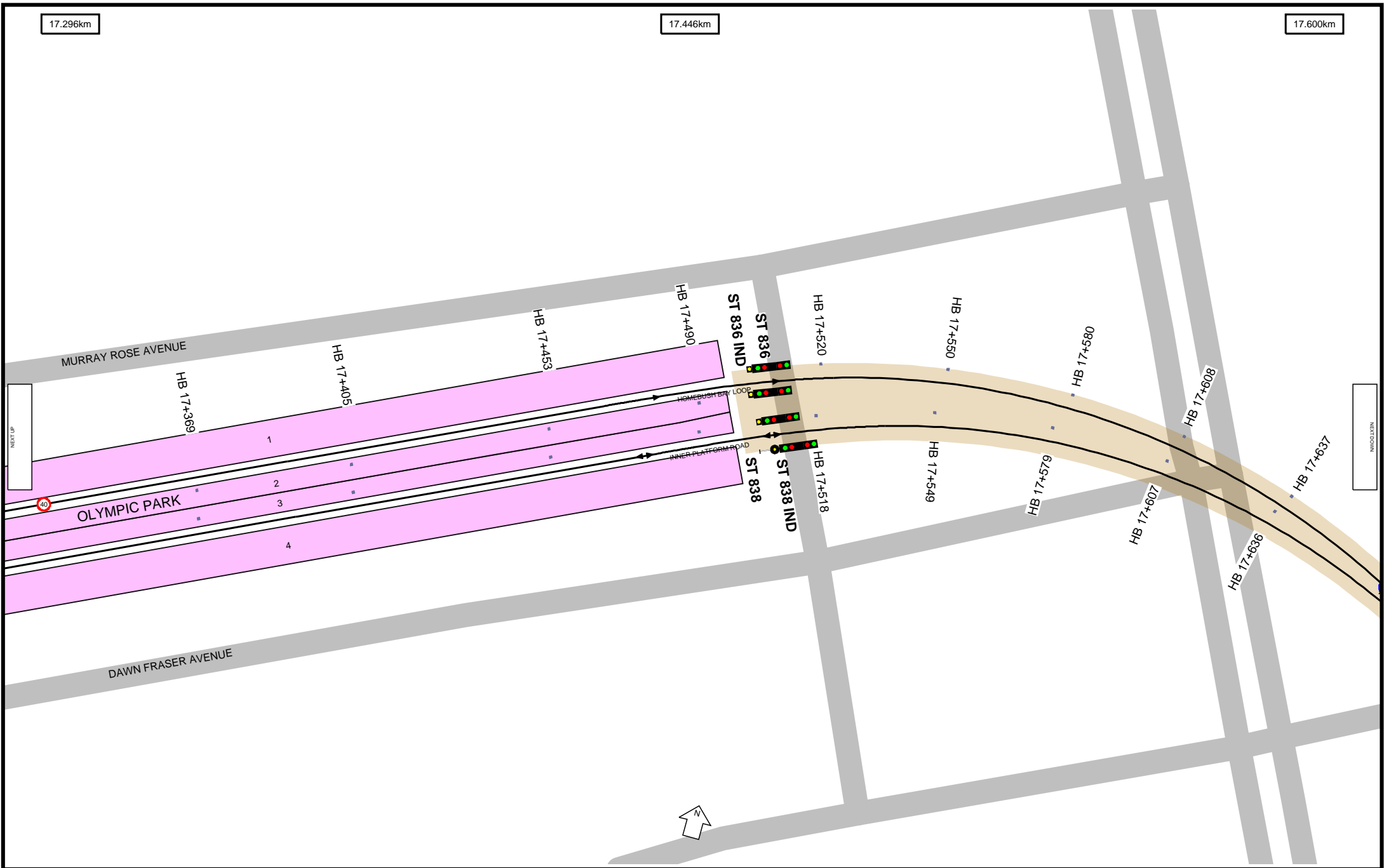
NEXT UP

NEXT DOWN
OLYMPIC PARK

17.296km

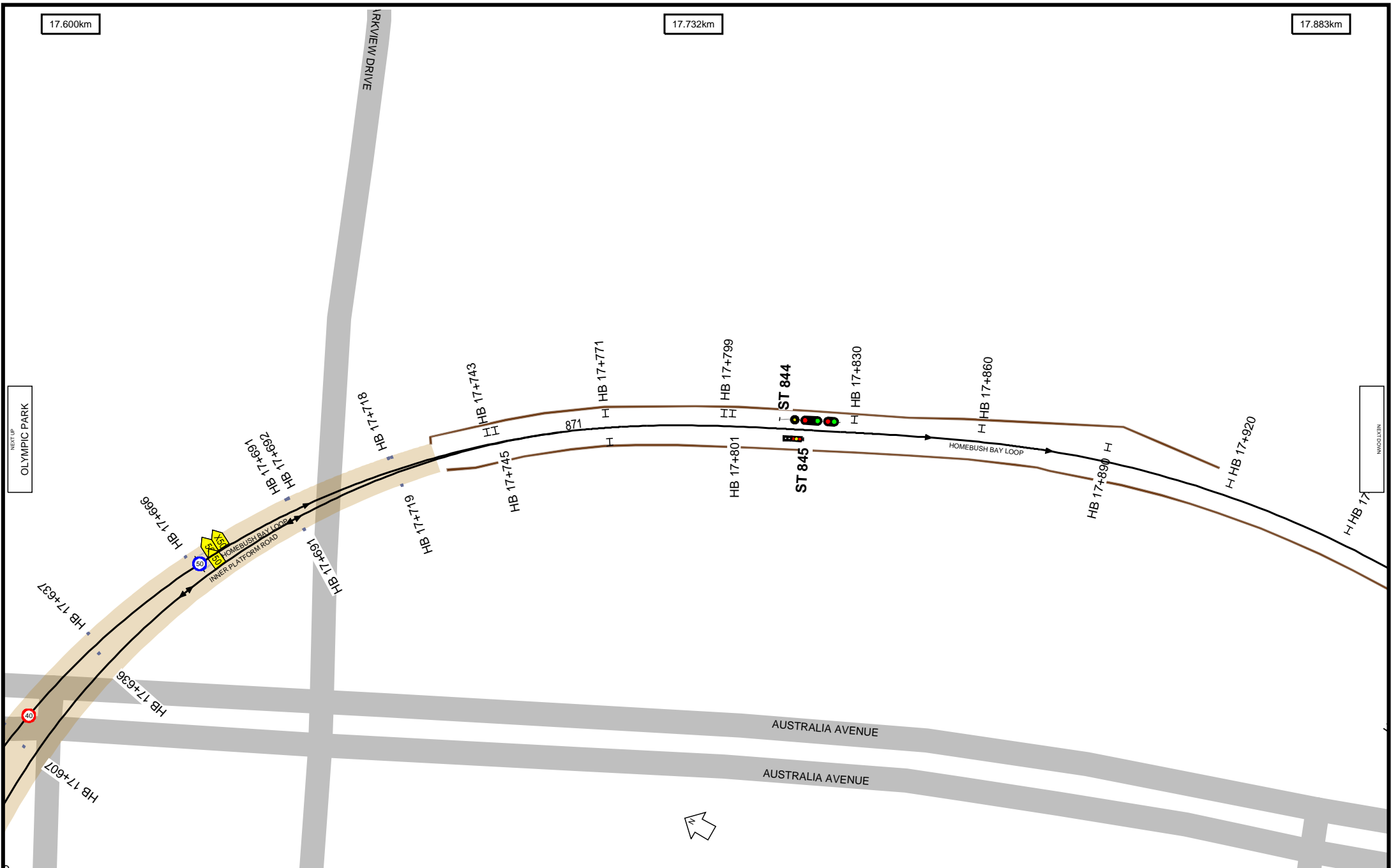
17.446km

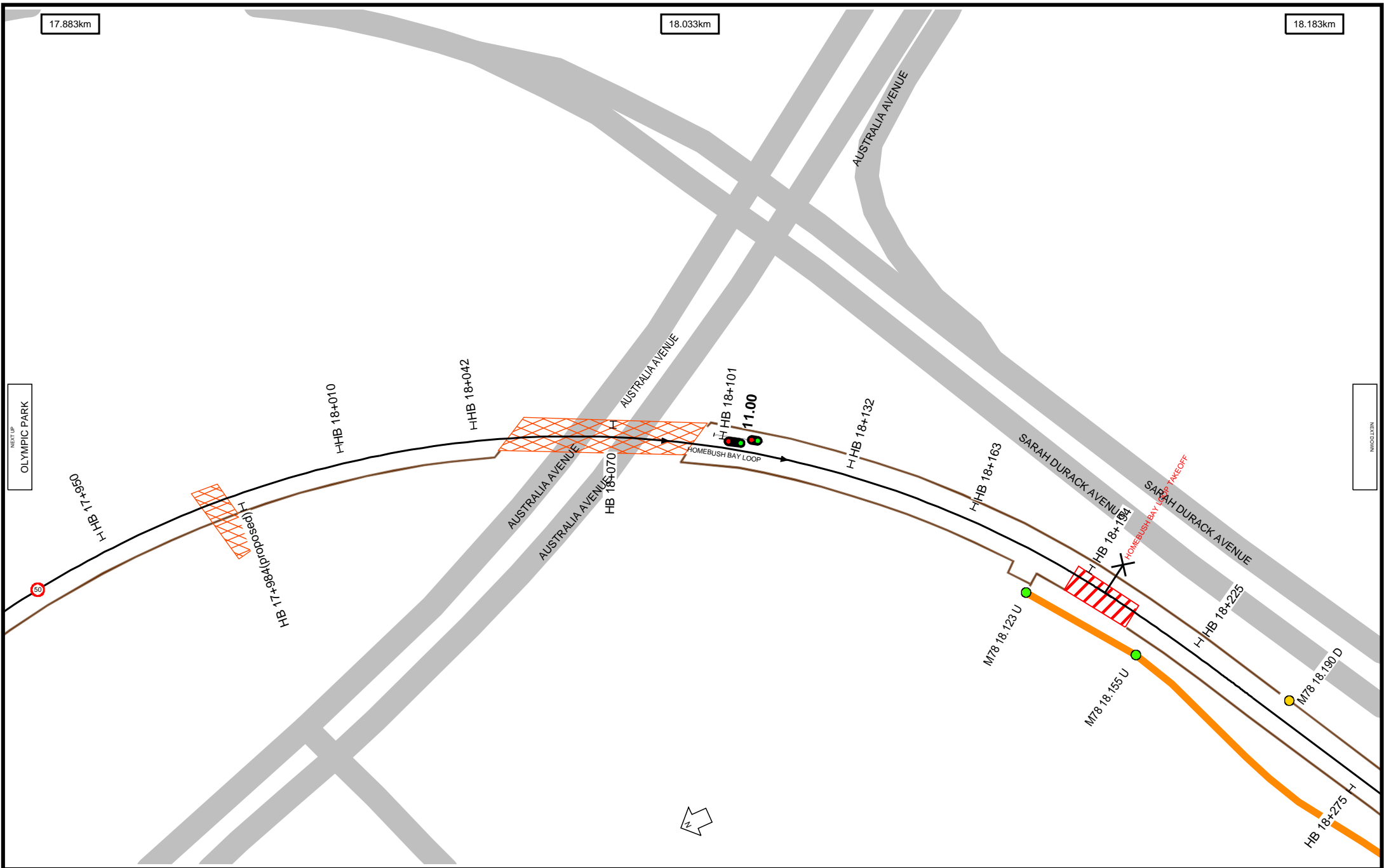
17.600km

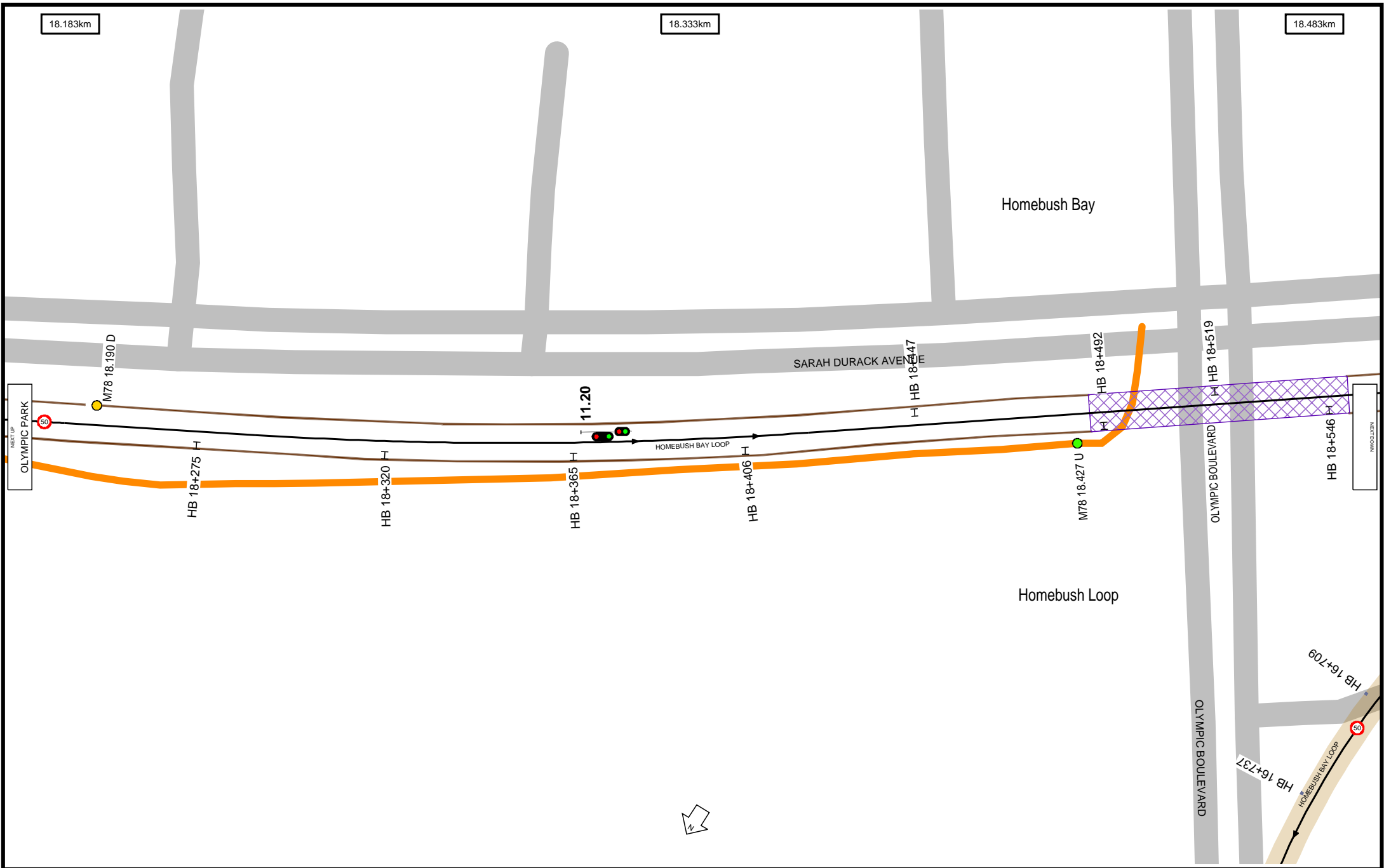


NEXT UP

NEXT DOWN







18.183km

18.333km

18.483km

Homebush Bay

SARAH DURACK AVENUE

OLYMPIC PARK

11.20

HOMEBUSH BAY LOOP

HB 18+492

HB 18+519

HB 18+546

HB 18+275

HB 18+320

HB 18+365

HB 18+406

M78 18.427 U

OLYMPIC BOULEVARD

Homebush Loop

HB 16+709

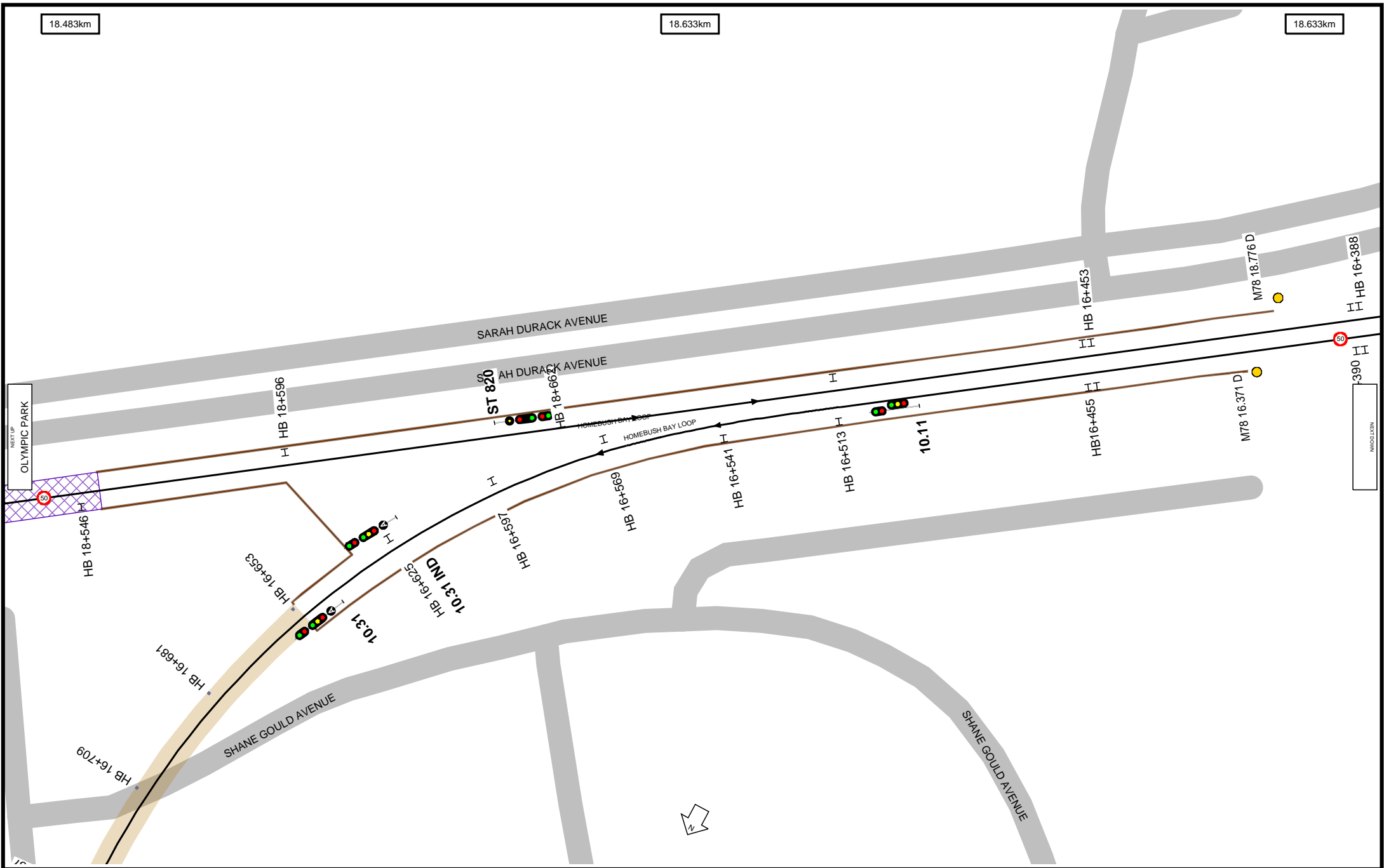
HB 16+737

HOMEBUSH BAY LOOP

18.483km

18.633km

18.633km










Location Index

FLEMINGTON MIDDLE JCT	5
FLEMINGTON NORTH JCT	6
FLEMINGTON WEST JCT	3
HOME BUSH BAY	15
HOME BUSH LOOP	15
LIDCOMBE CEMETARY SDG	2
LIDCOMBE PERWAY SDG	2
OLYMPIC PARK	12
OLYMPIC PARK JCT	8
PIPPITA	7
PIPPITA AUSTRALIAN COOPERATIVE FOODS	7
PIPPITA MAINTENANCE FACILITY	7







Bridge Index

AUSTRALIA AVENUE	14
CHURCH STREET	3
EDWIN FLACK AVENUE	8
FCS SHUNT NECK OVER M52	5
FLEMINGTON CAR SHED ENTRANCE	4
FLEMINGTON EAST JUNCTION	
FLYOVER	6
M17 FLYOVER	6
M4 MOTORWAY	8
OLYMPIC BOULEVARD	9
OLYMPIC PARK PEDESTRAIN	
UNDERPASS	14
PARRAMATTA ROAD	8

Track & Point

-  Existing Track Centreline
-  Under Construction Track
-  Proposed Track
-  Turnout Point
-  Catch Point
-  Derail Point
-  Turntable



Signal & Sign

-  Signal
-  Warning Light
-  Warning Light - Double
-  End Yard Limit Sign
-  Yard Limit Sign
-  Speed Sign




Station

-  Platform

Kilometre Post

-  Whole Kilometre Post
-  Half Kilometre Post

Corridor Access

-  Access Gate
-  Pedestrian Access Gate
-  Access Road



Safety

-  Refuge







Road

-  Public Road

Level Crossing & Take Off

-  Level Crossing Boundary
-  Level Crossing Location


Bridge

-  Overbridge
-  Underbridge
-  Rail Flyover
-  Rail Dive
-  Pedestrian Footbridge
-  Pedestrian Subway

Tunnel

-  Tunnel Section Coverage

Embankment

-  Embankment

Cutting

-  Cutting

Wall

-  Wall

Culvert

-  Culvert




Waterway

-  Waterway








Substation

-  Substation Boundary

Overhead Wiring Structure

-  OHWS
-  OHWS Centreline
-  Wood Pole

Additional Map Features

-  Track Name & Direction Indicator
-  Maximum Train Entry Speed Indicator
-  Maximum Train Speed Change Indicator
-  Kilometrage Reference Indicator
-  Map Strip Join Indicator
-  Next Station Up
-  Next Station Down