

Worksite Protection Planning Diagrams

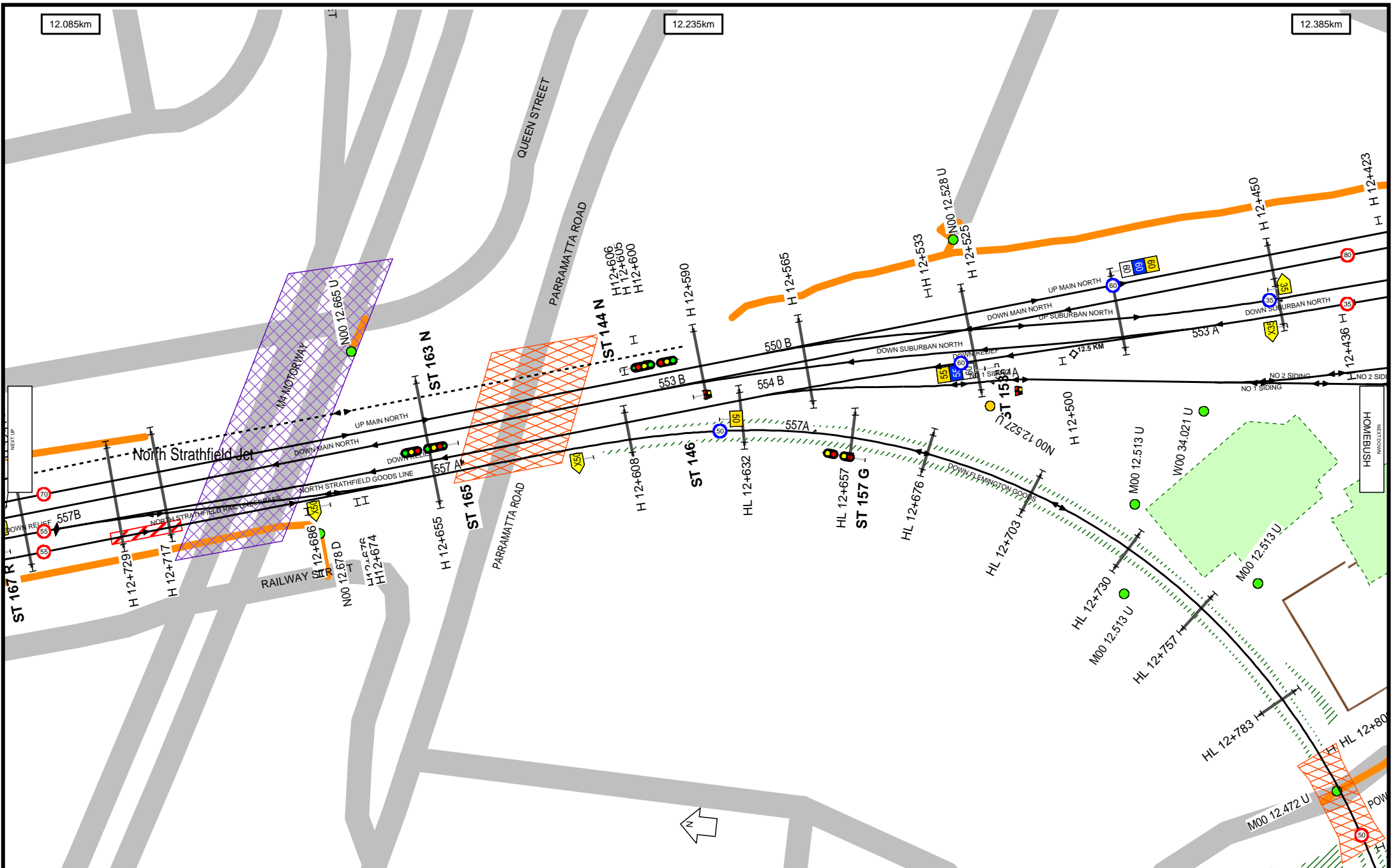
Flemington Goods - North Strathfield Jct to Flemington South Jct - M72

Stations Covered

HOME BUSH	3
FLEMINGTON	7

Kilometrage References

12.085km	2
15.000km	9
15.959km	12



12.085km

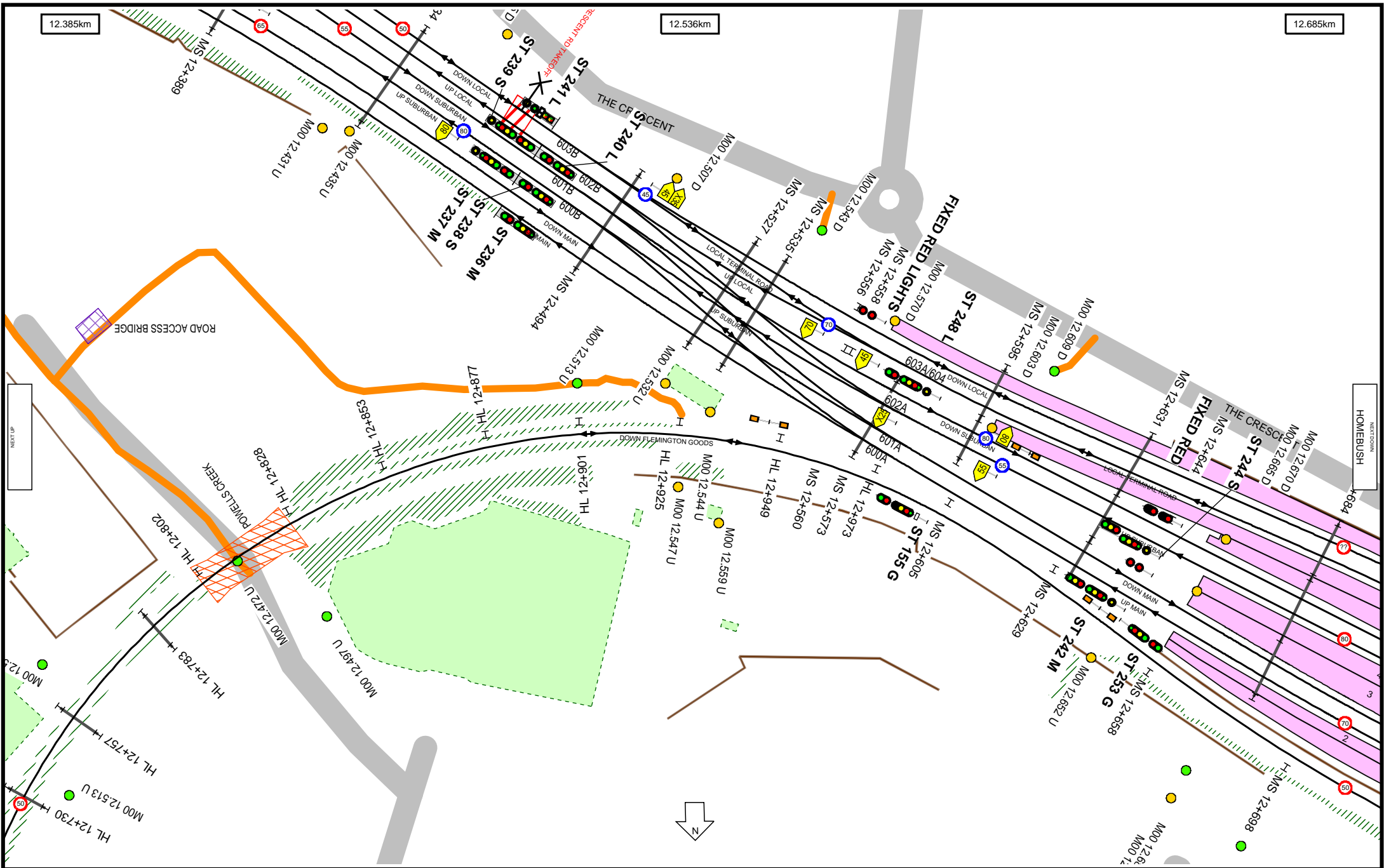
12.235km

12.385km

**MAKE IT SAFE
MAKE IT HOME**

UNCONTROLLED WHEN PRINTED

Data shown here may not have been field verified.
 Do not use for operational purposes without checking against a controlled document.
 For data issues contact GIS.Support@transport.nsw.gov.au or (02) 9536 3200






MAKE IT SAFE MAKE IT HOME

Worksite Protection Planning Diagram

Contact: rcsp@transport.nsw.gov.au

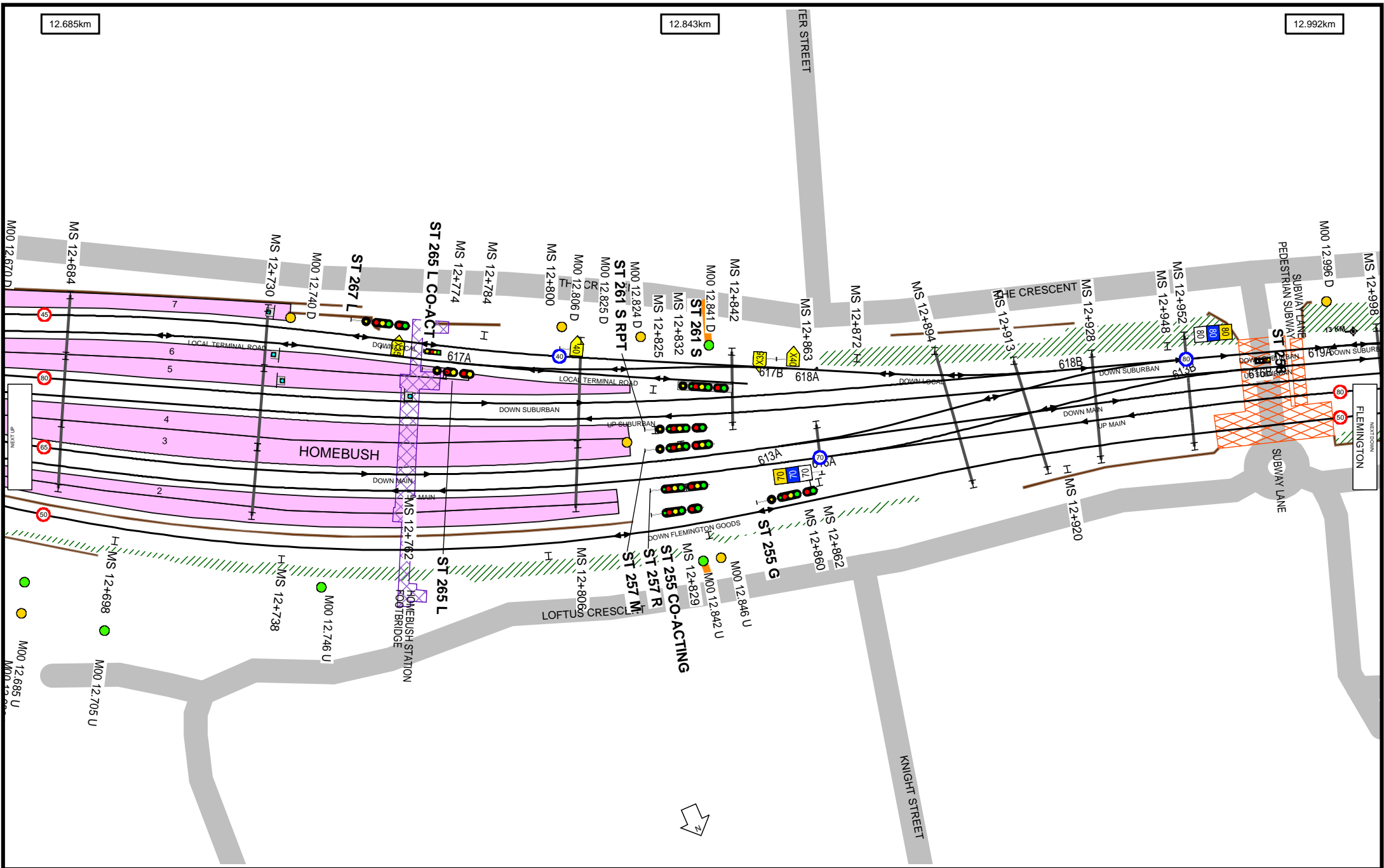
UNCONTROLLED WHEN PRINTED

Data shown here may not have been field verified.
Do not use for operational purposes without checking against a controlled document.
For data issues contact GIS.Support@transport.nsw.gov.au or (02) 9536 3200

TITLE: **Flemington Goods - M72**
Page range 12.385-12.685km

SCALE: 

A4
03/09/2020
3



12.685km

12.843km

12.992km




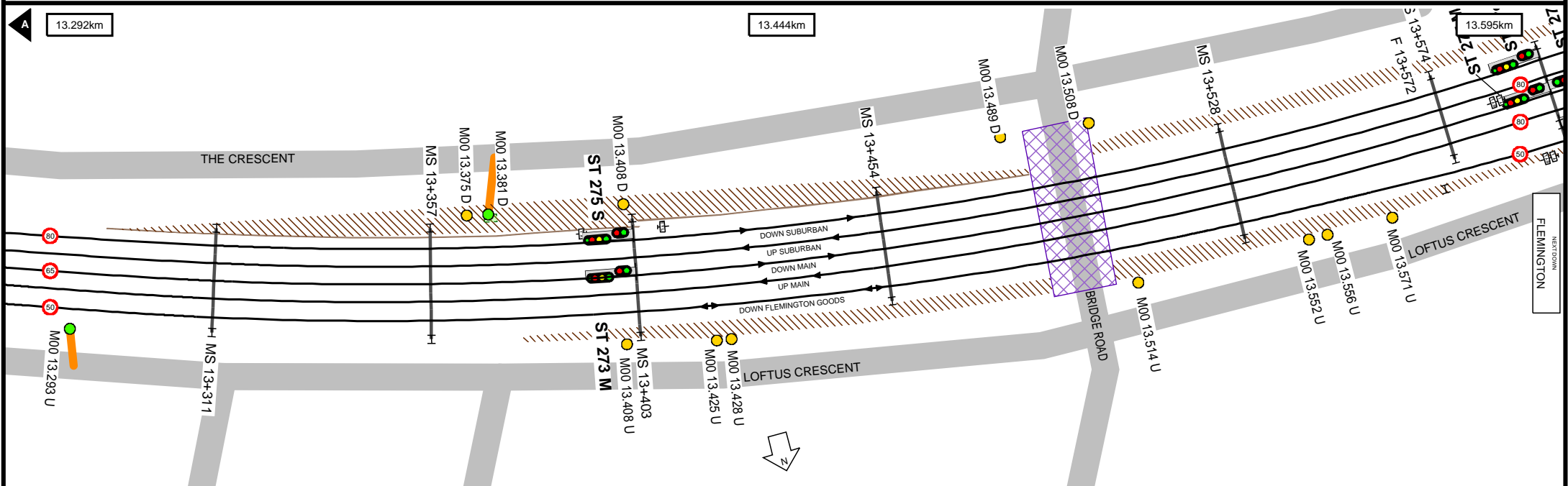
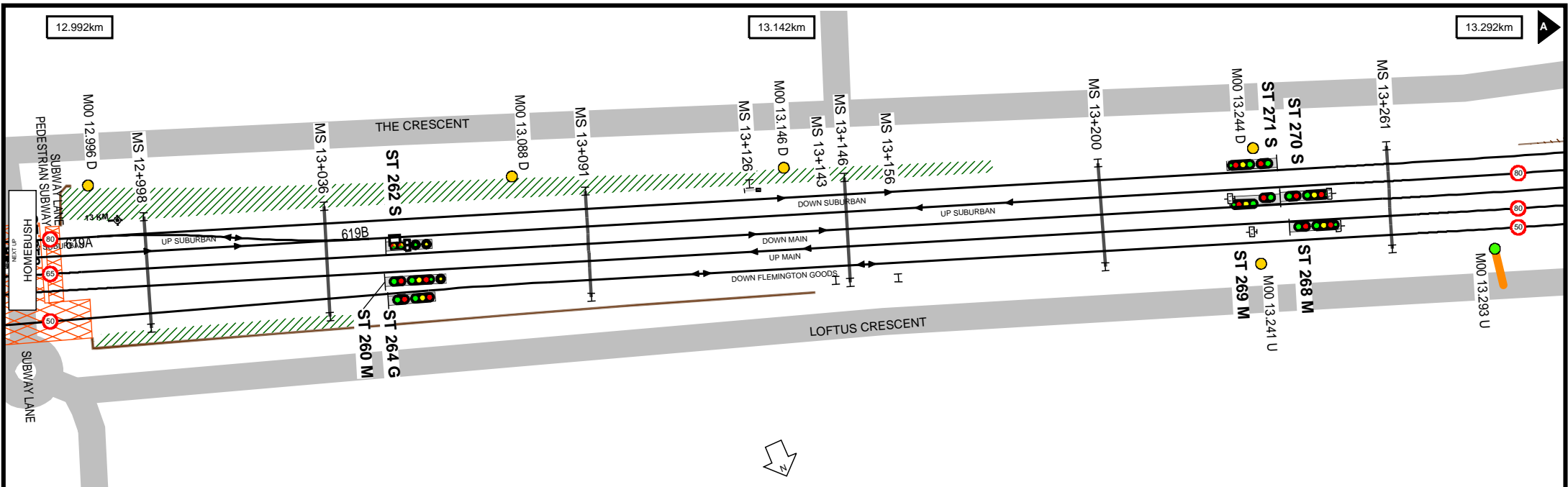

Worksite Protection Planning Diagram
 Contact: rcsp@transport.nsw.gov.au

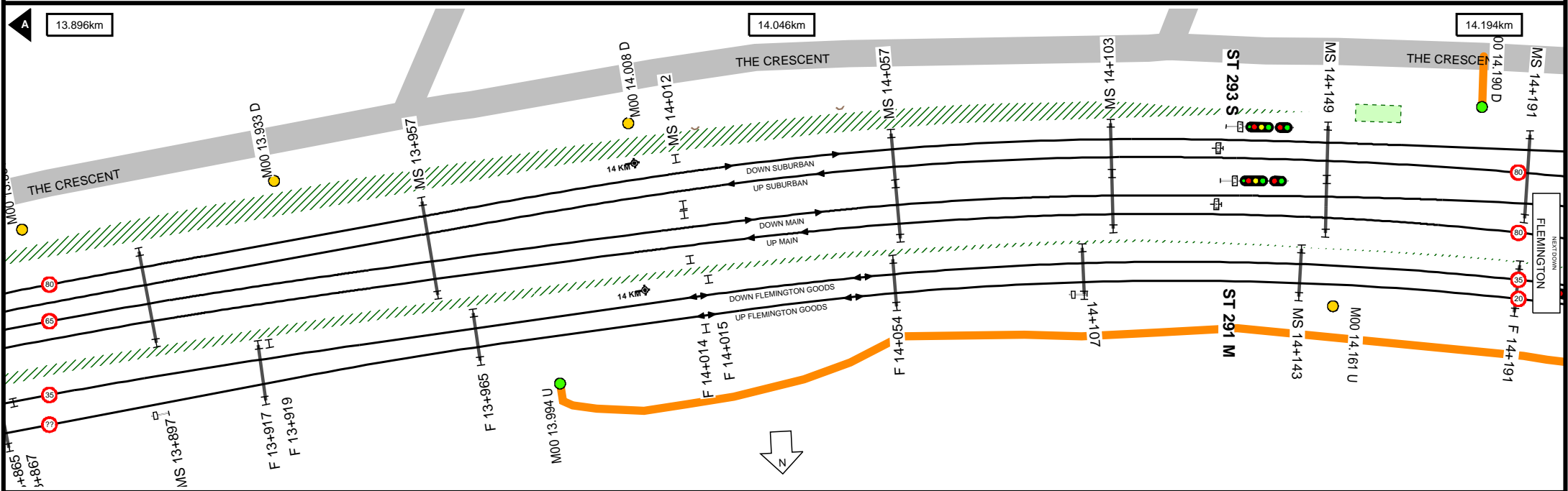
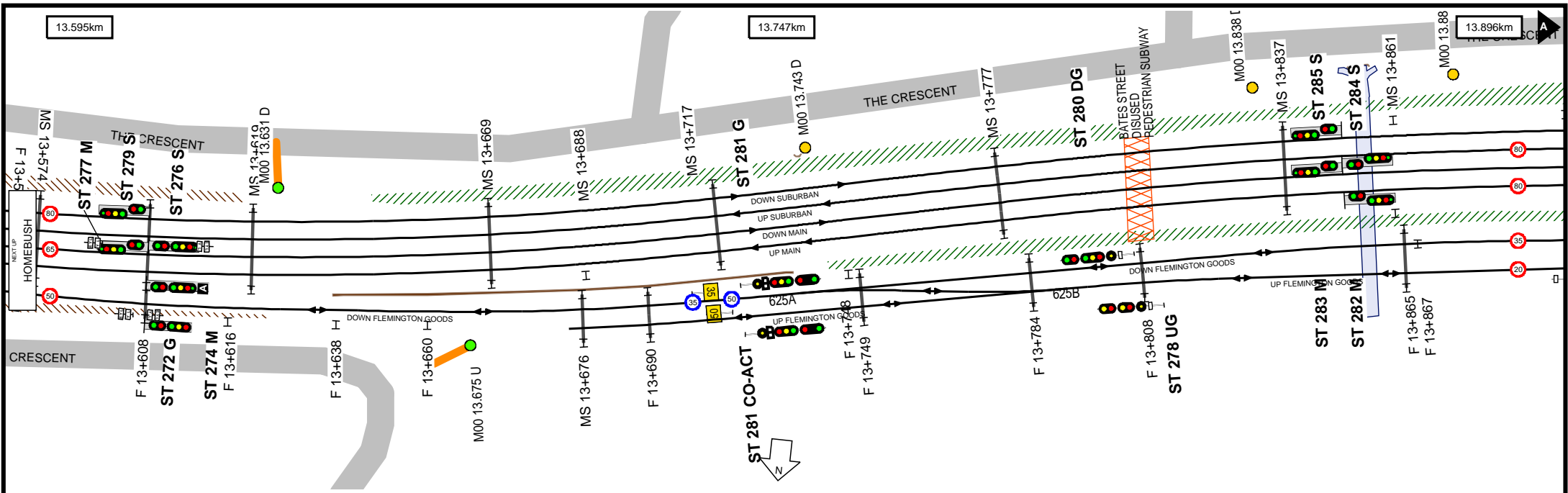
**MAKE IT SAFE
MAKE IT HOME**

UNCONTROLLED WHEN PRINTED

Data shown here may not have been field verified.
 Do not use for operational purposes without checking against a controlled document.
 For data issues contact GIS.Support@transport.nsw.gov.au or (02) 9536 3200

TITLE:	Flemington Goods - M72 Page range 12.685-12.992km	A4 03/09/2020
SCALE:		4








Worksite Protection Planning Diagram

Contact: rcsp@transport.nsw.gov.au

**MAKE IT SAFE
MAKE IT HOME**

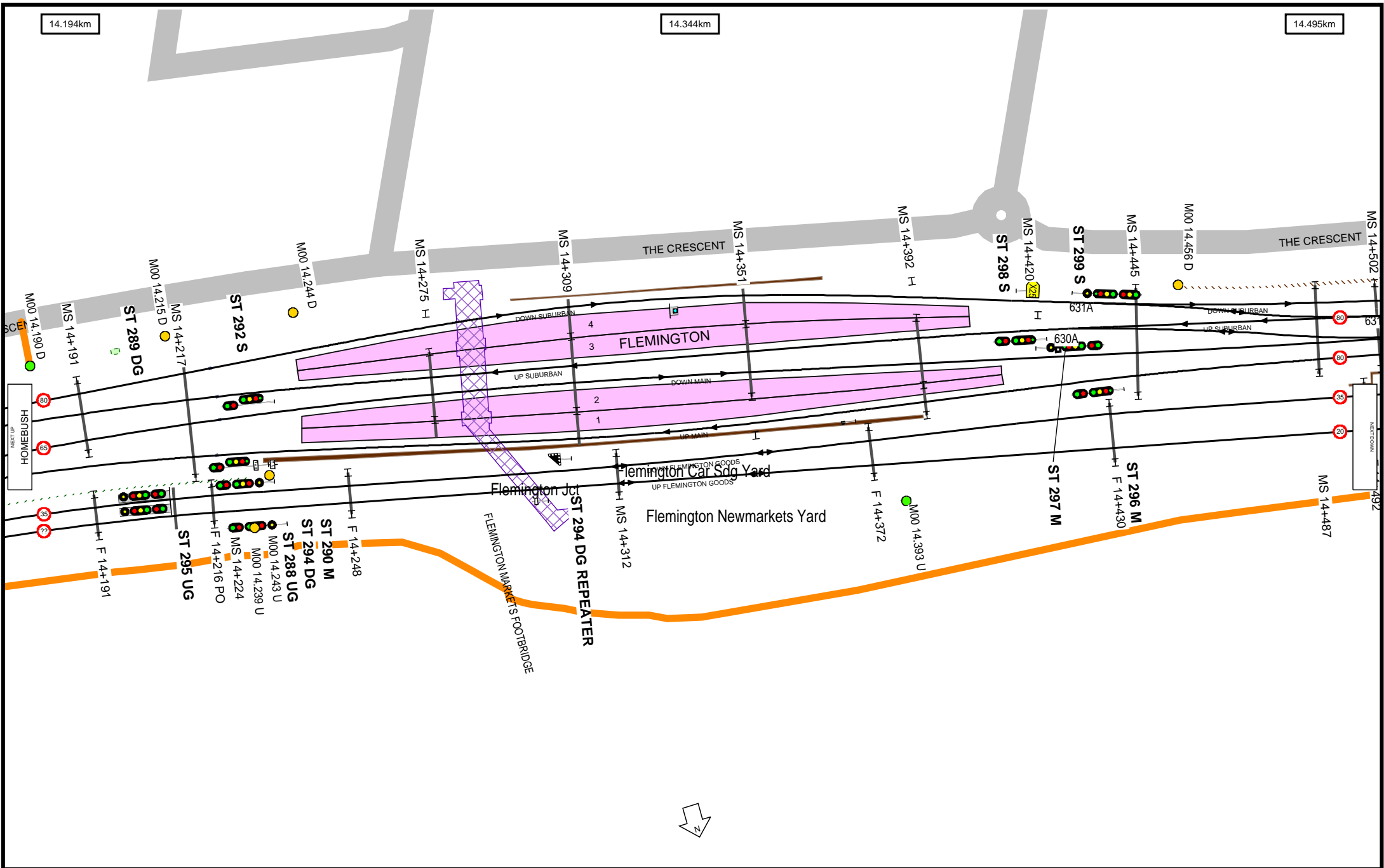
UNCONTROLLED WHEN PRINTED

Data shown here may not have been field verified.
Do not use for operational purposes without checking against a controlled document.
For data issues contact GIS.Support@transport.nsw.gov.au or (02) 9536 3200

TITLE: **Flemington Goods - M72**
Page range 13.595-14.194km

SCALE: 

A4
03/09/2020
6



14.194km

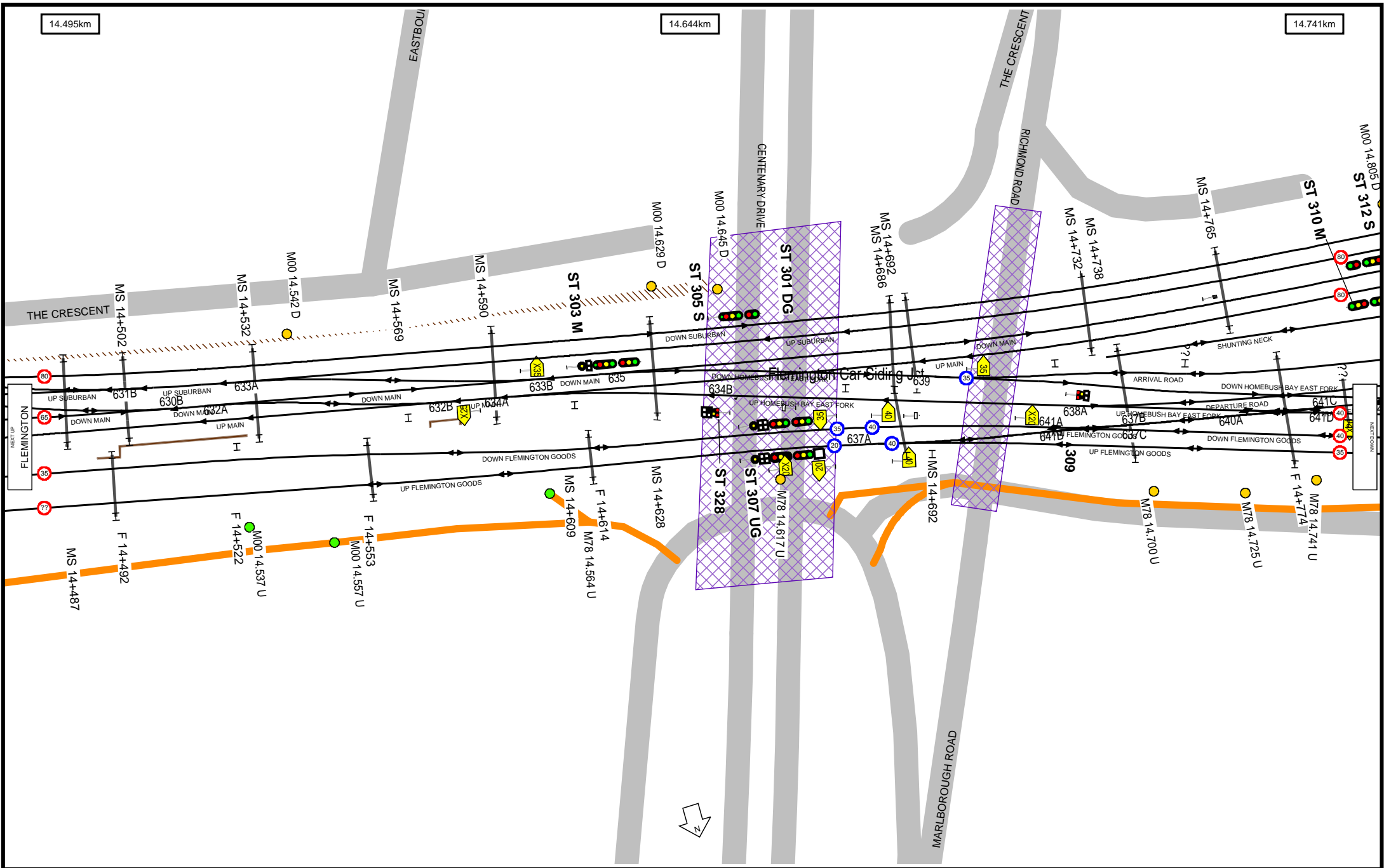
14.344km

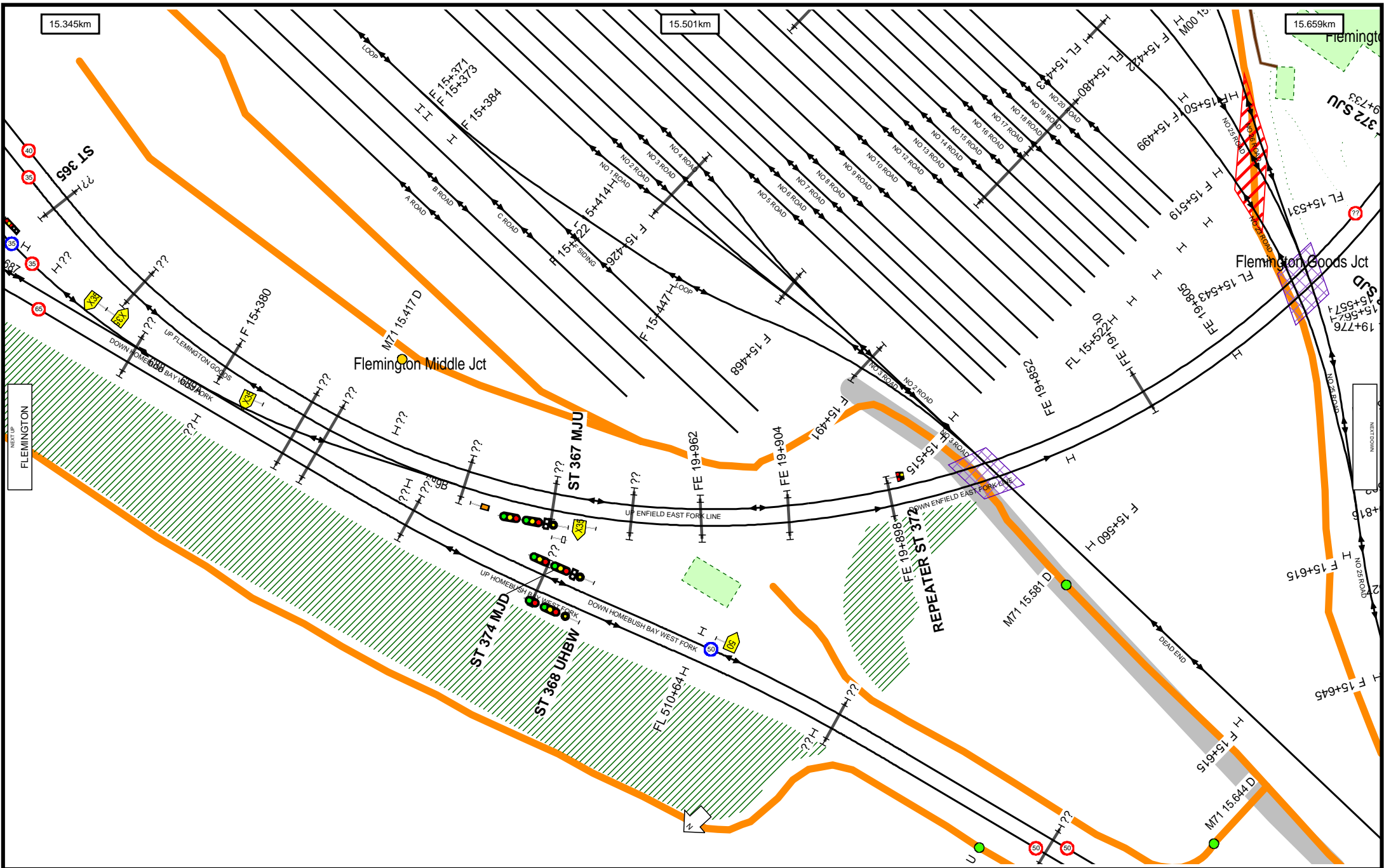
14.495km

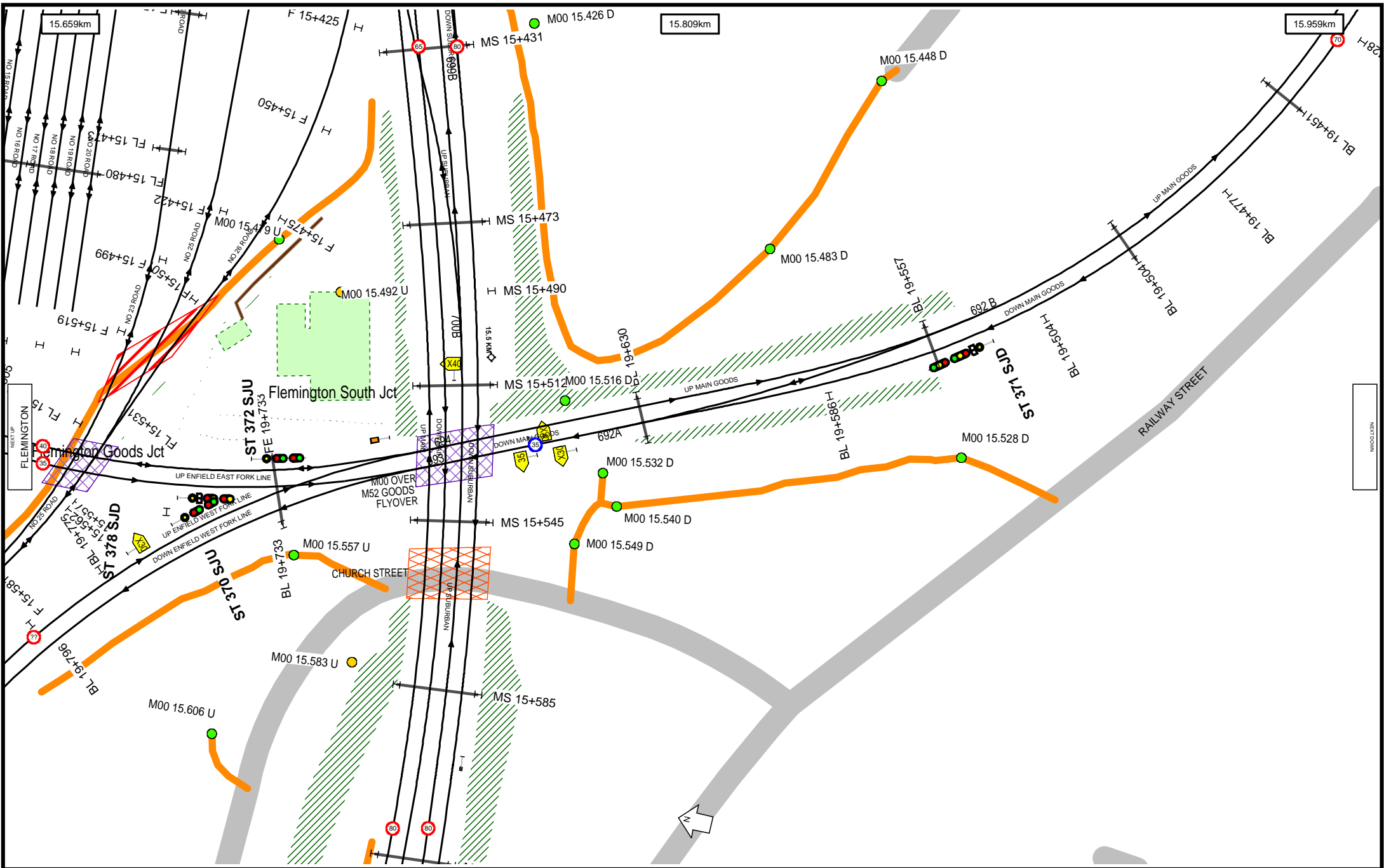
**MAKE IT SAFE
MAKE IT HOME**

UNCONTROLLED WHEN PRINTED

Data shown here may not have been field verified.
 Do not use for operational purposes without checking against a controlled document.
 For data issues contact GIS.Support@transport.nsw.gov.au or (02) 9536 3200














Location Index

FLEMINGTON	7
FLEMINGTON CAR SDG YARD	7
FLEMINGTON CAR SIDING JCT	8
FLEMINGTON EAST JCT	10
FLEMINGTON GOODS JCT	11
FLEMINGTON JCT	7
FLEMINGTON MIDDLE JCT	11
FLEMINGTON NEWMARKETS YARD	7
FLEMINGTON SOUTH JCT	12
FLEMINGTON SUB STN	12
FLEMINGTON TRACTION SUBSTATION	11
HOMEBUSH	4
NORTH STRATHFIELD JCT	2
NORTH STRATHFIELD YARD	2
STRATHFIELD SIGNAL BOX SUBSTATION NO1	3
STRATHFIELD SIGNAL BOX SUBSTATION NO2	3
STRATHFIELD SUB STN	2
STRATHFIELD TRACTION SUBSTATION	2







Bridge Index

ARTHUR STREET	12
BATES STREET DISUSED PEDESTRIAN SUBWAY	6
BRIDGE ROAD	5
CENTENARY DRIVE	8
CHURCH STREET	12
FCS SHUNT NECK OVER M52	11
FCS WASH ROAD OVER M72	11
FLEMINGTON EAST JUNCTION FLYOVER	10
FLEMINGTON MARKETS FOOTBRIDGE	7
HOMEBUSH STATION FOOTBRIDGE	4
M00 OVER M52 GOODS FLYOVER	12
M17 FLYOVER	10
M4 MOTORWAY	2
PARRAMATTA ROAD	2
POWELLS CREEK	2
RICHMOND ROAD	8
ROAD ACCESS BRIDGE	3
SUBWAY LANE	4
SUBWAY LANE PEDESTRIAN SUBWAY	4

Track & Point

-  Existing Track Centreline
-  Under Construction Track
-  Proposed Track
-  Turnout Point
-  Catch Point
-  Derail Point
-  Turntable



Signal & Sign

-  Signal
-  Warning Light
-  Warning Light - Double
-  End Yard Limit Sign
-  Yard Limit Sign
-  Speed Sign




Station

-  Platform

Kilometre Post

-  Whole Kilometre Post
-  Half Kilometre Post

Corridor Access

-  Access Gate
-  Pedestrian Access Gate
-  Access Road



Safety

-  Refuge







Road

-  Public Road

Level Crossing & Take Off

-  Level Crossing Boundary
-  Level Crossing Location


Bridge

-  Overbridge
-  Underbridge
-  Rail Flyover
-  Rail Dive
-  Pedestrian Footbridge
-  Pedestrian Subway

Tunnel

-  Tunnel Section Coverage

Embankment

-  Embankment

Cutting

-  Cutting

Wall

-  Wall

Culvert

-  Culvert




Waterway

-  Waterway








Substation

-  Substation Boundary

Overhead Wiring Structure

-  OHWS
-  OHWS Centreline
-  Wood Pole

Additional Map Features

-  Track Name & Direction Indicator
-  Maximum Train Entry Speed Indicator
-  Maximum Train Speed Change Indicator
-  Kilometrage Reference Indicator
-  Map Strip Join Indicator
-  Next Station Up
-  Next Station Down