

# Worksite Protection Planning Diagrams

## South Line - Cabramatta to Macarthur & Macarthur Interface - S00

### Stations Covered

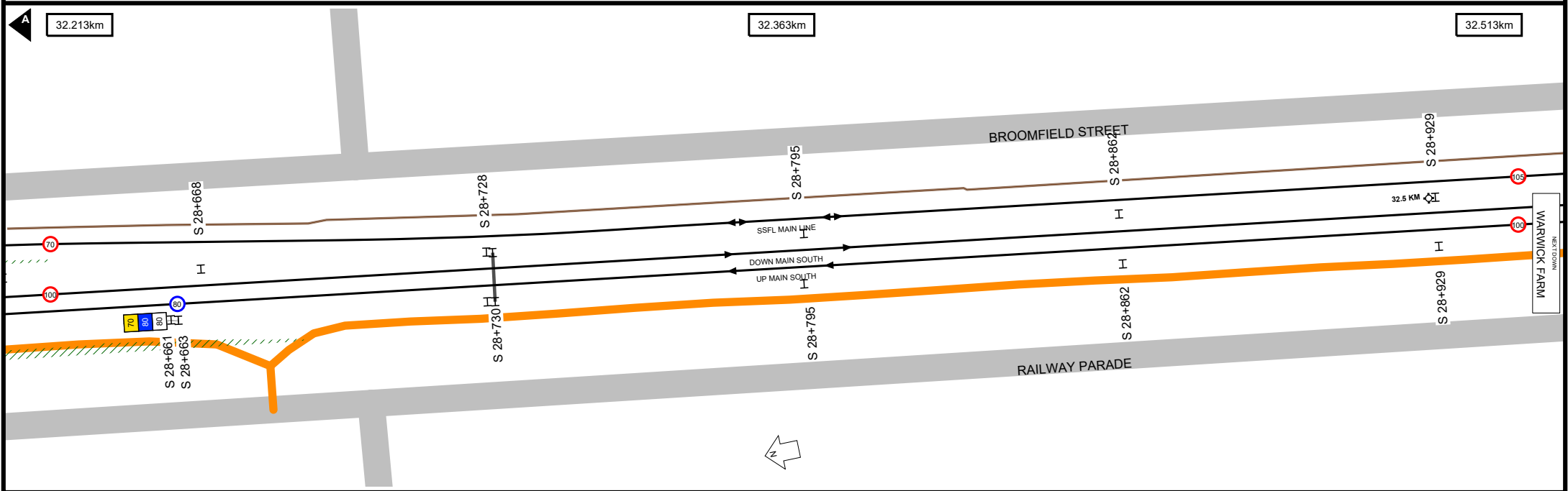
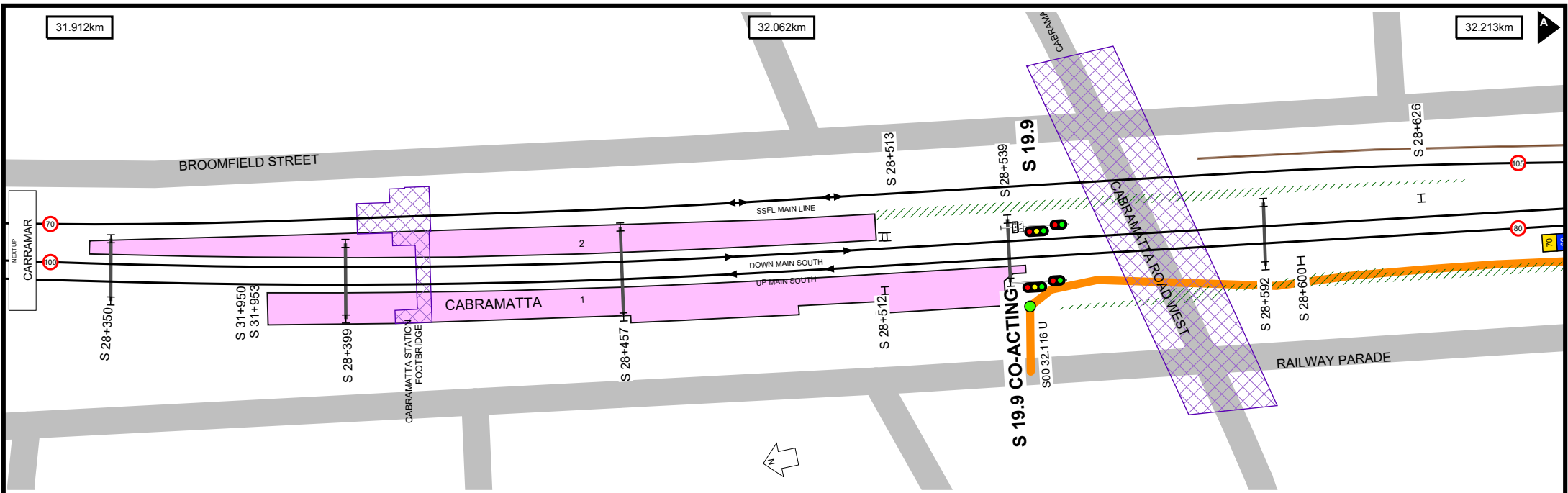
---

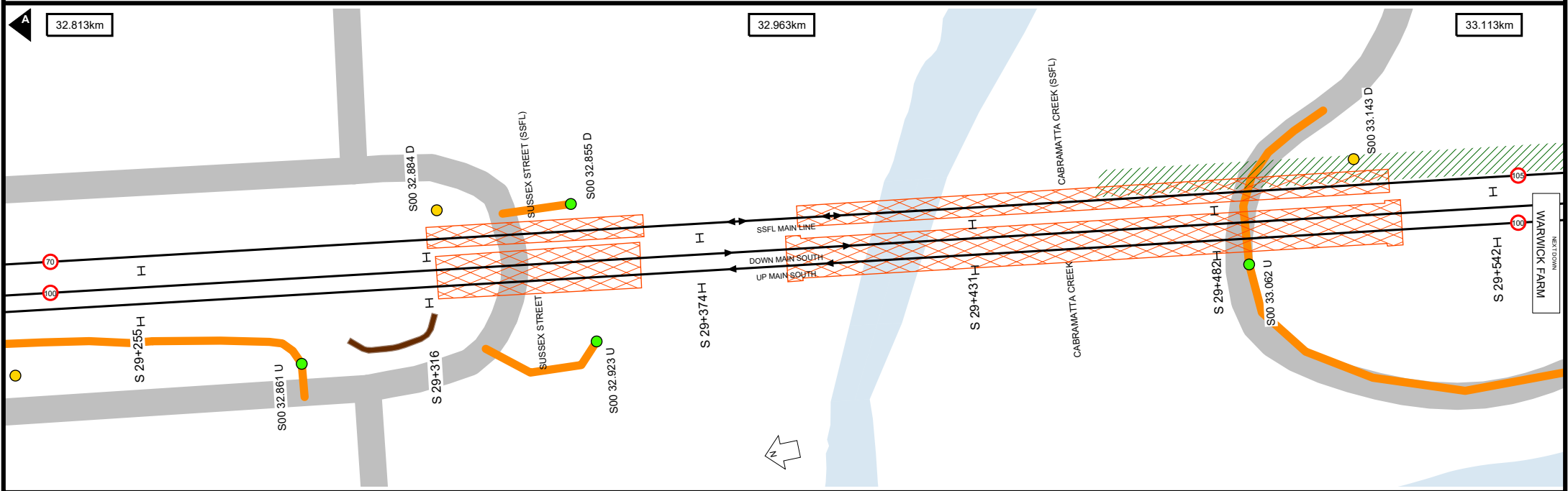
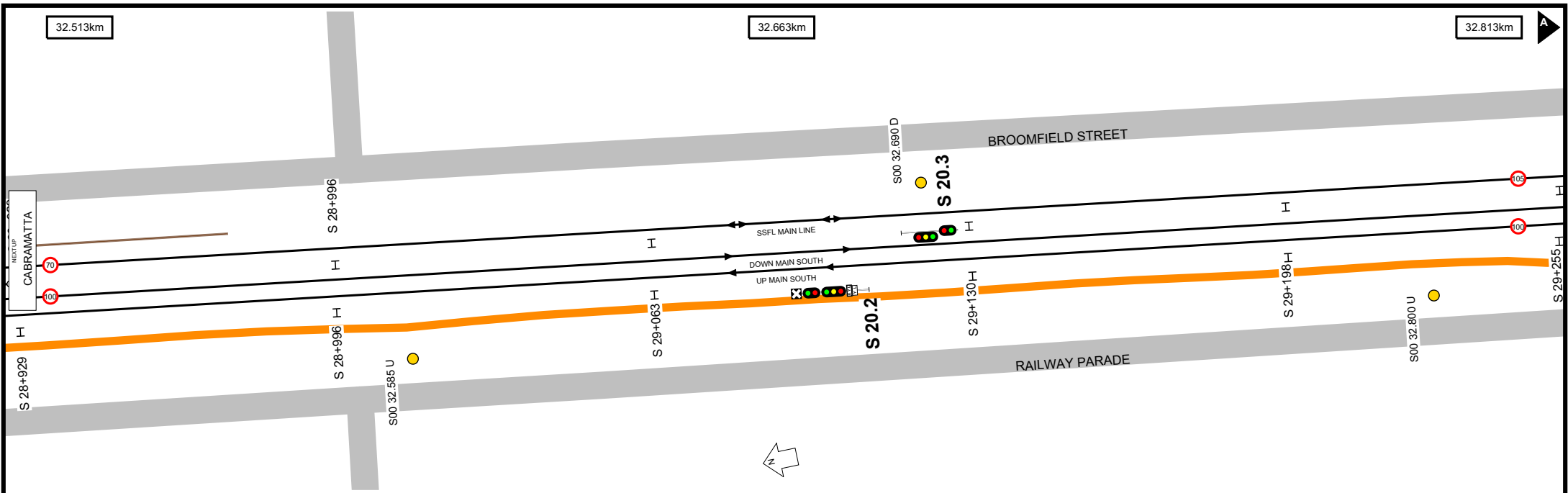
CABRAMATTA	2	MACARTHUR	48
WARWICK FARM	5		
LIVERPOOL	8		
CASULA	14		
GLENFIELD	21		
MACQUARIE FIELDS	24		
INGLEBURN	27		
MINTO	34		
LEUMEAH	40		
CAMPBELLTOWN	44		

### Kilometrage References

---

31.912km	2
35.000km	7
40.000km	16
45.000km	26
50.000km	35
55.000km	45
57.991km	50





**Worksite Protection Planning Diagram**  
Contact: rcsp@transport.nsw.gov.au




**Transport for NSW**

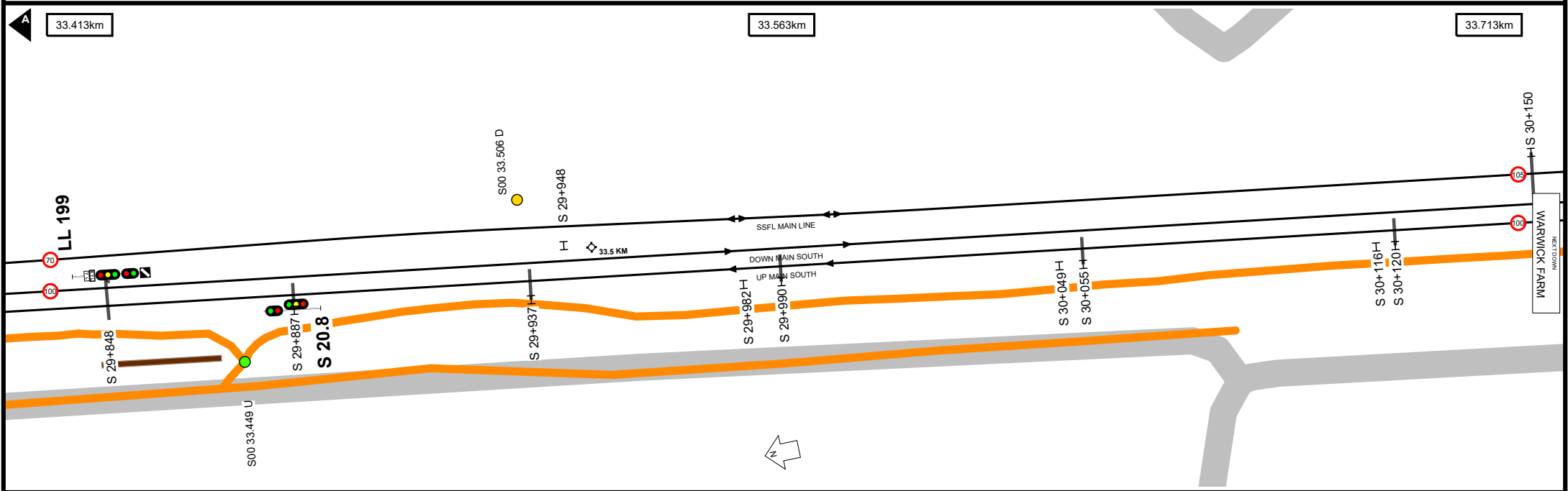
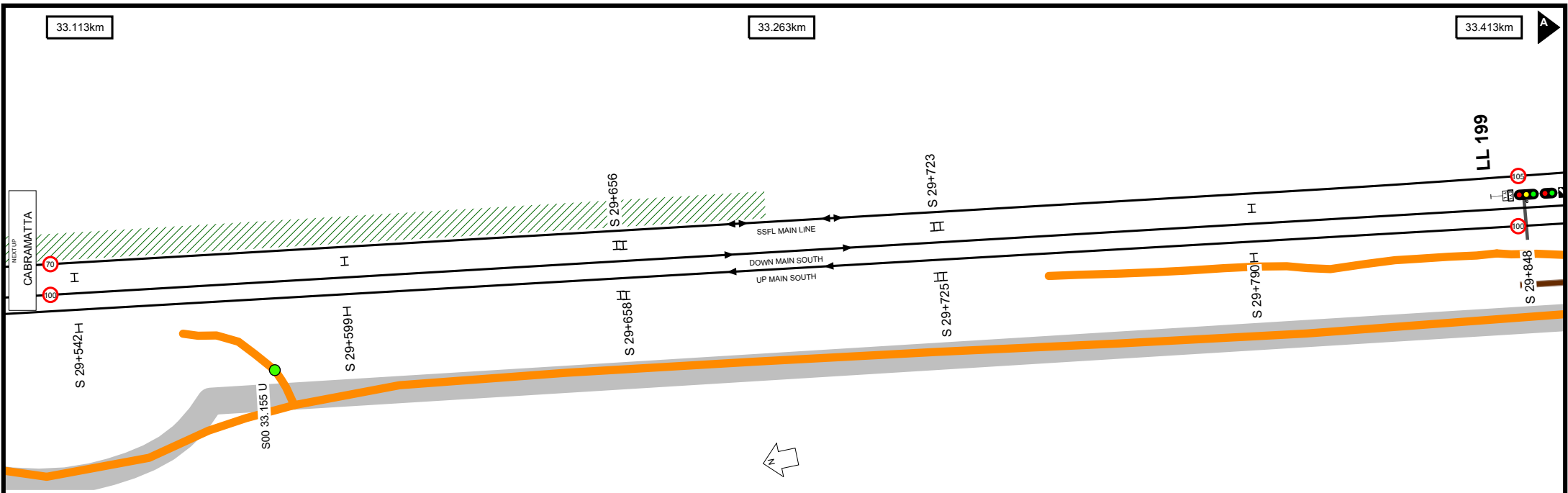
**UNCONTROLLED WHEN PRINTED**

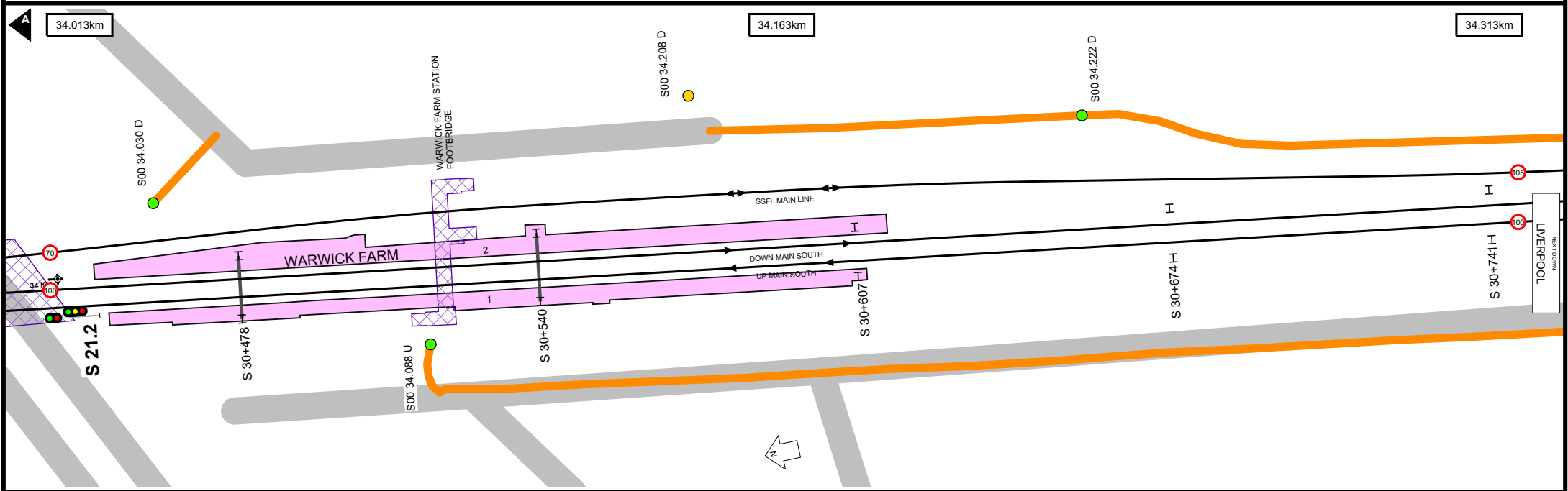
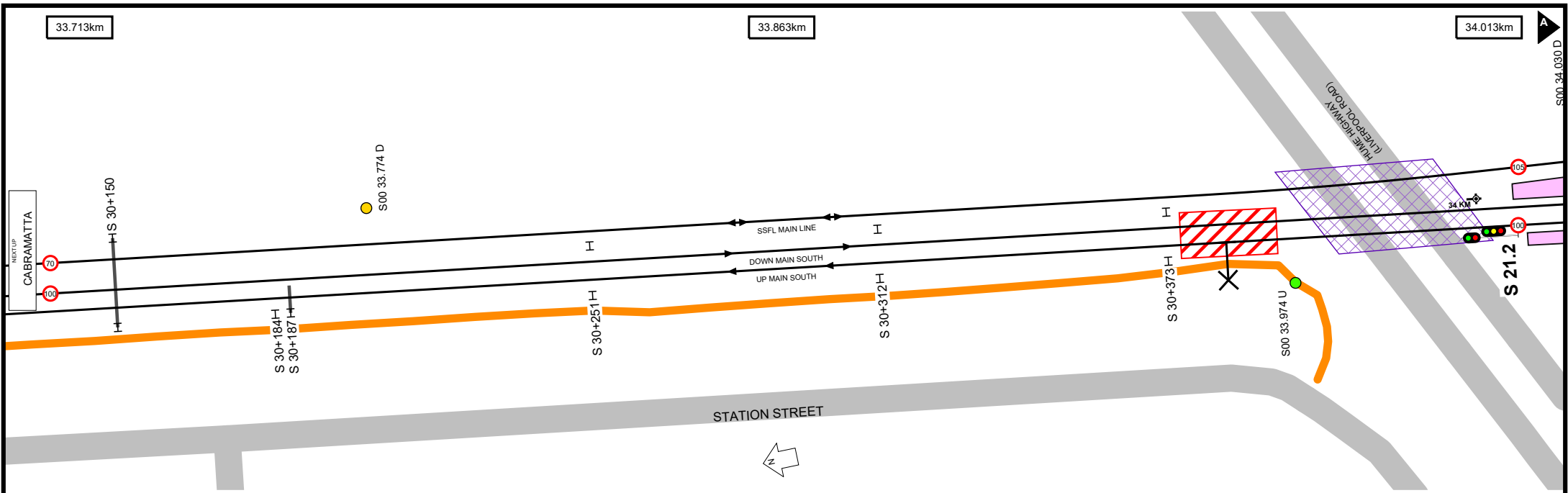
Data shown here may not have been field verified.  
Do not use for operational purposes without checking against a controlled document.  
For data issues contact GIS.Support@transport.nsw.gov.au

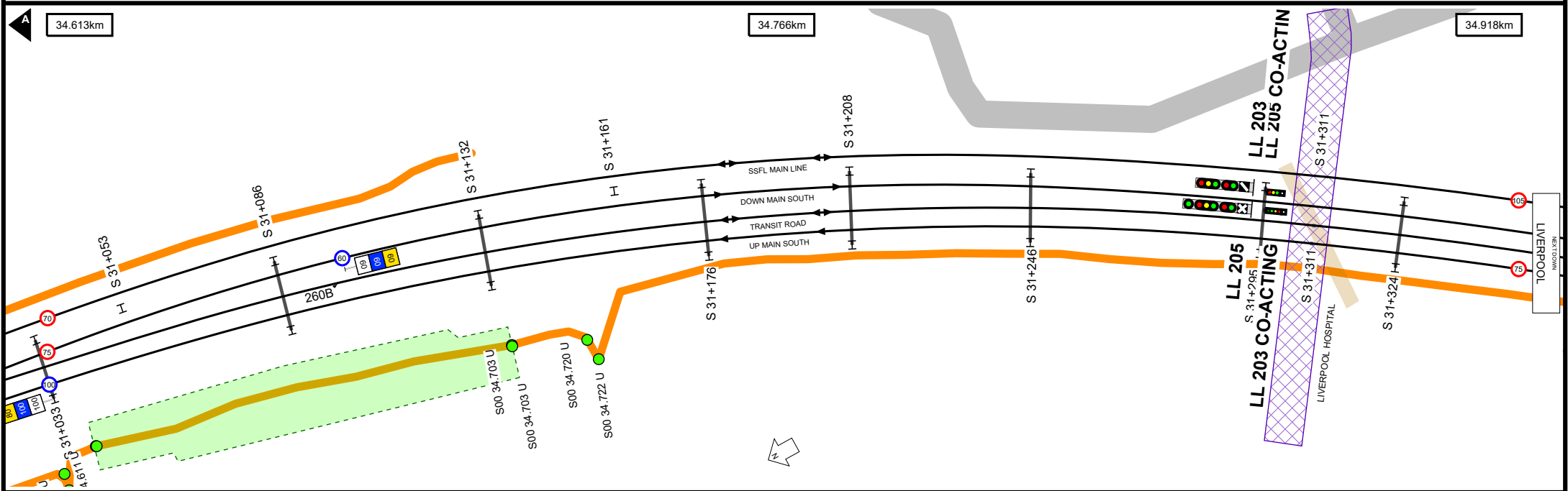
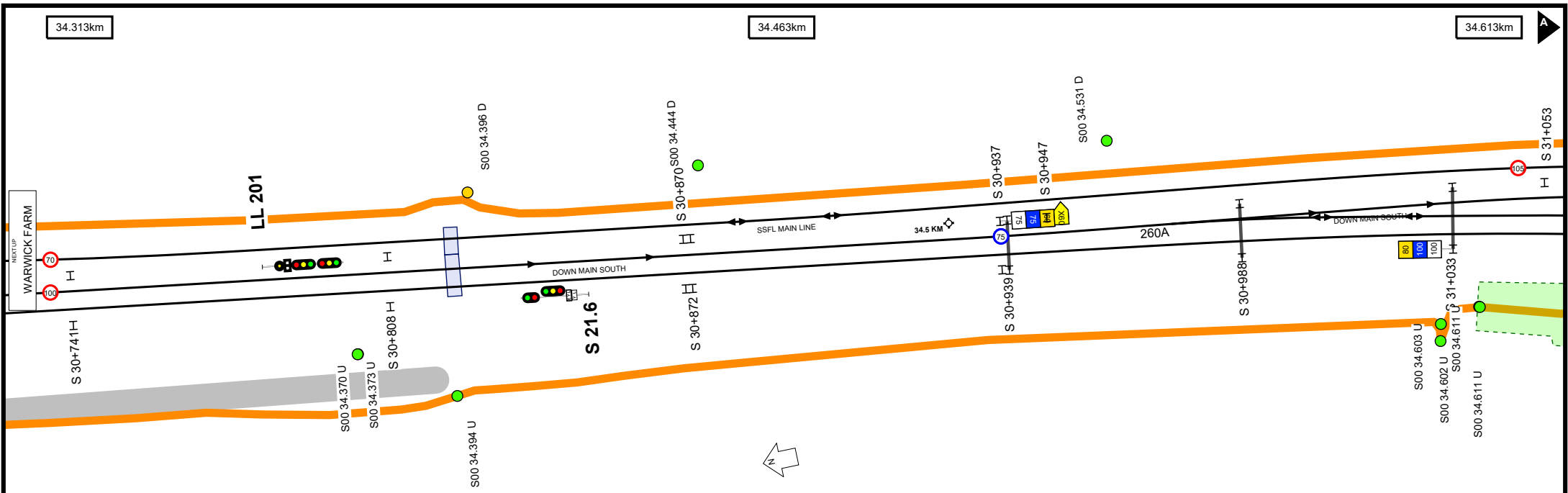
TITLE: **South Line - Cabramatta to Macarthur - S00**  
Page range 32.513-33.113km

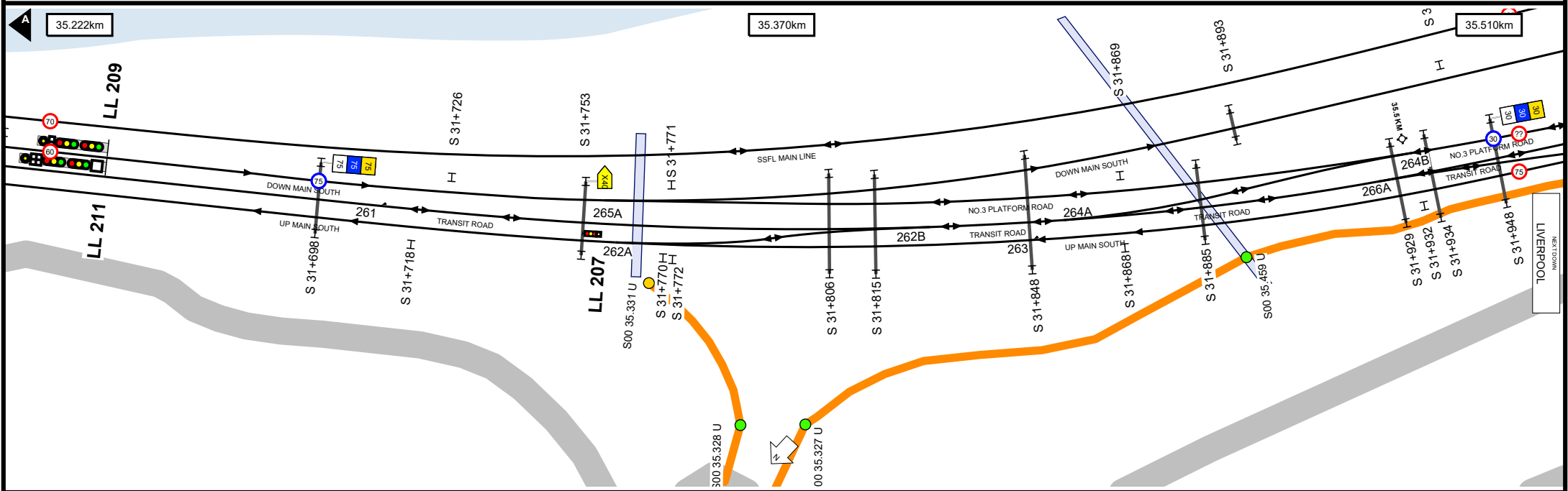
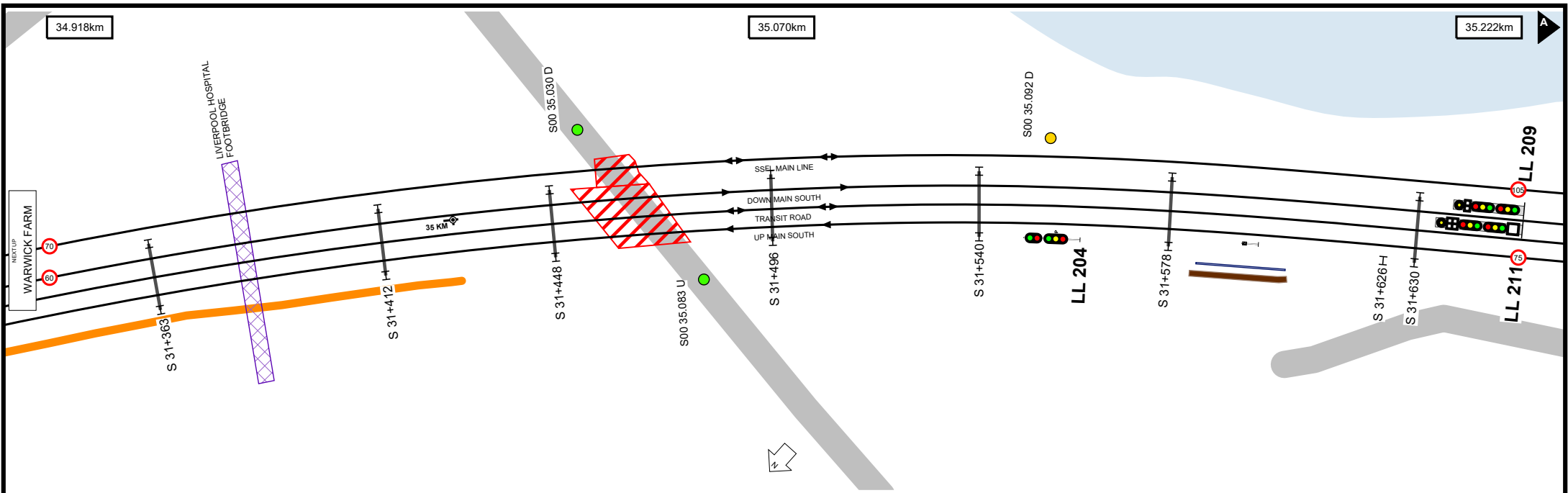
SCALE: 

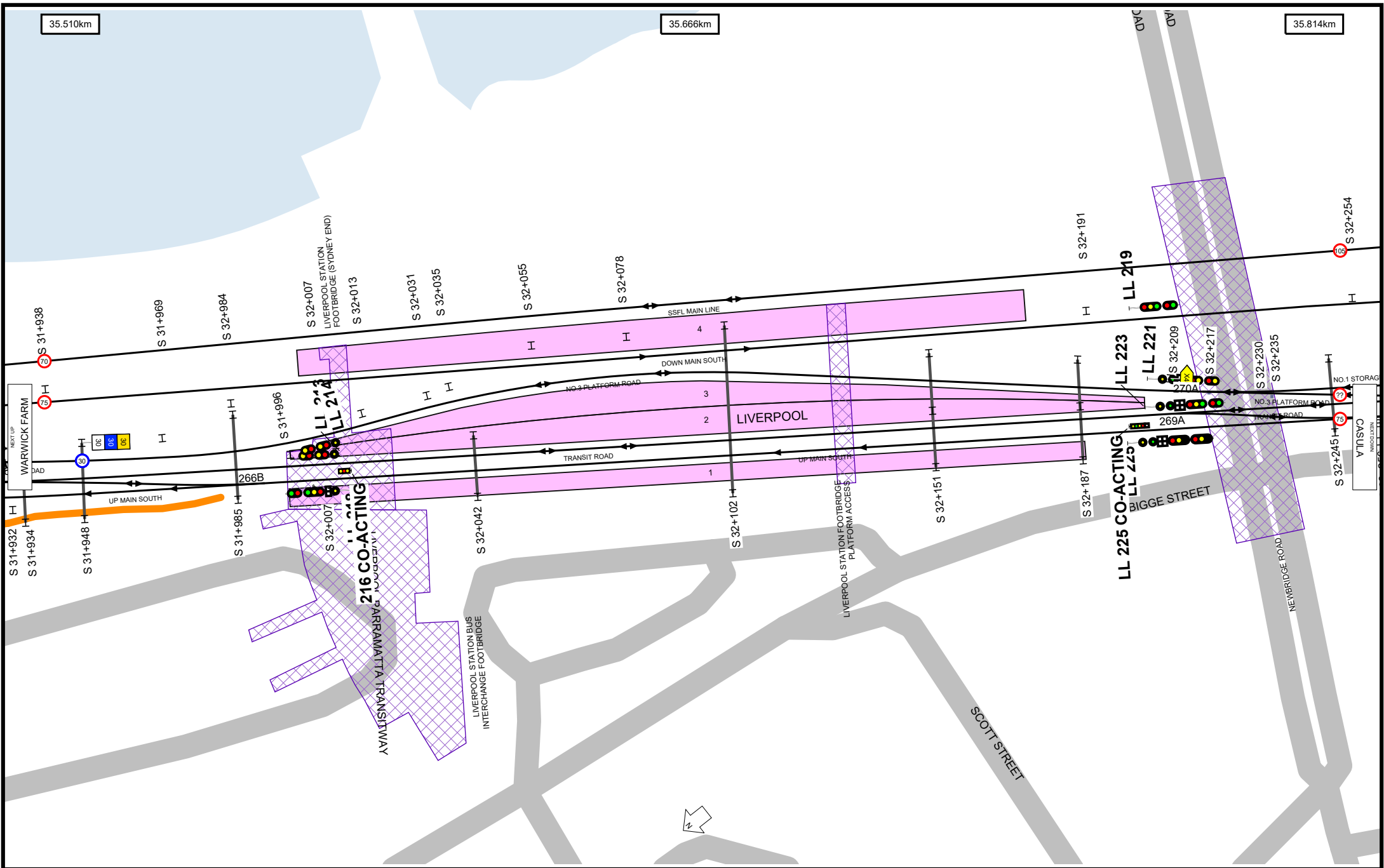
A4  
19/12/2023  
3











35.510km

35.666km

35.814km



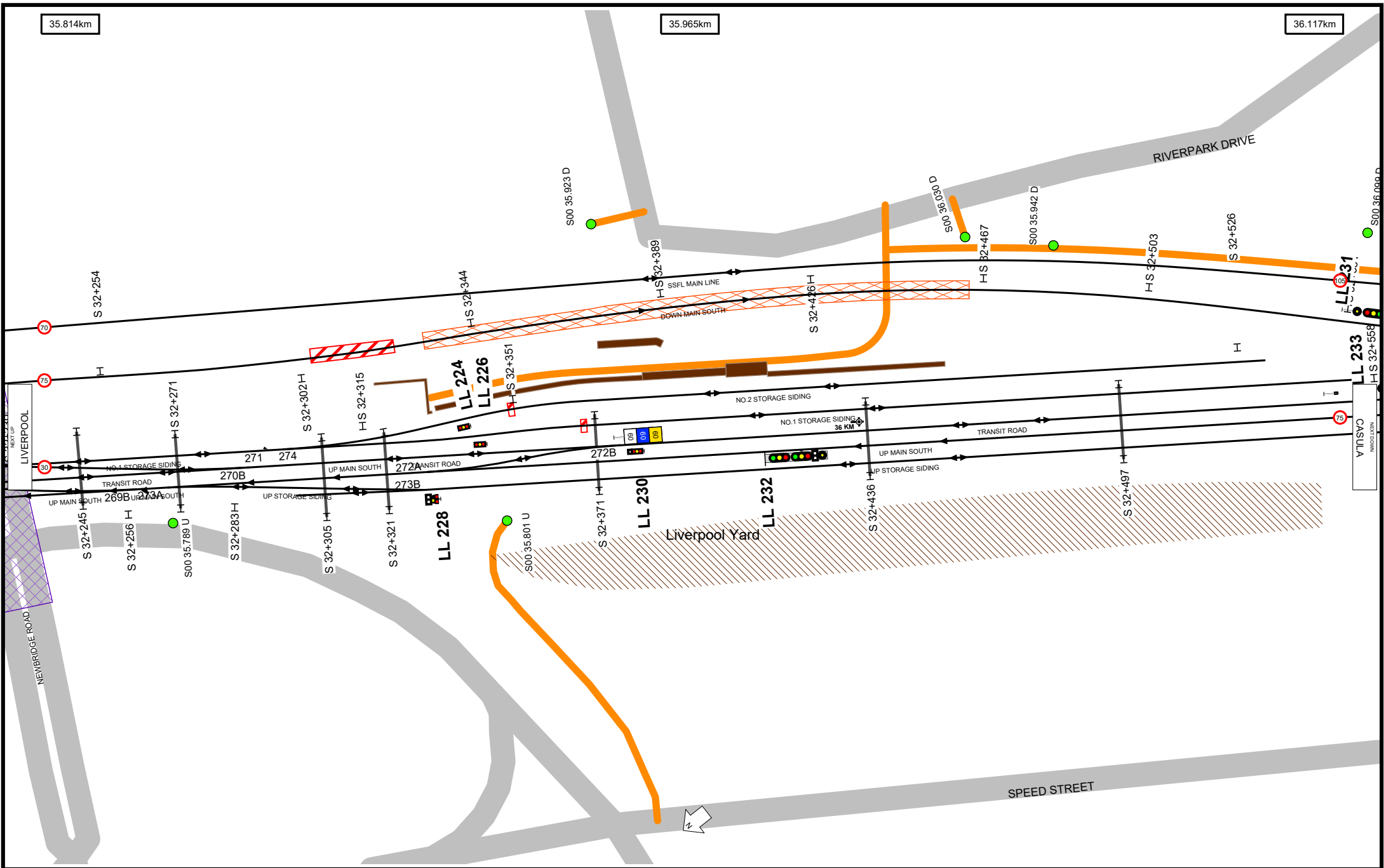
**UNCONTROLLED WHEN PRINTED**

Data shown here may not have been field verified.  
 Do not use for operational purposes without checking against a controlled document.  
 For data issues contact GIS.Support@transport.nsw.gov.au

SCALE:



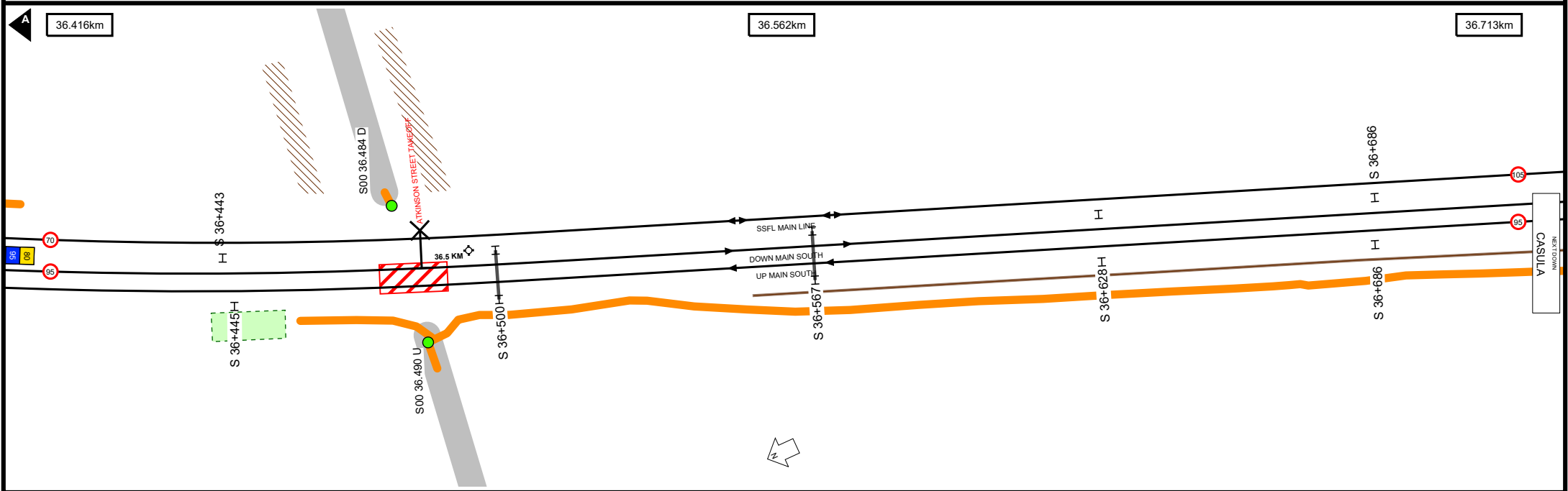
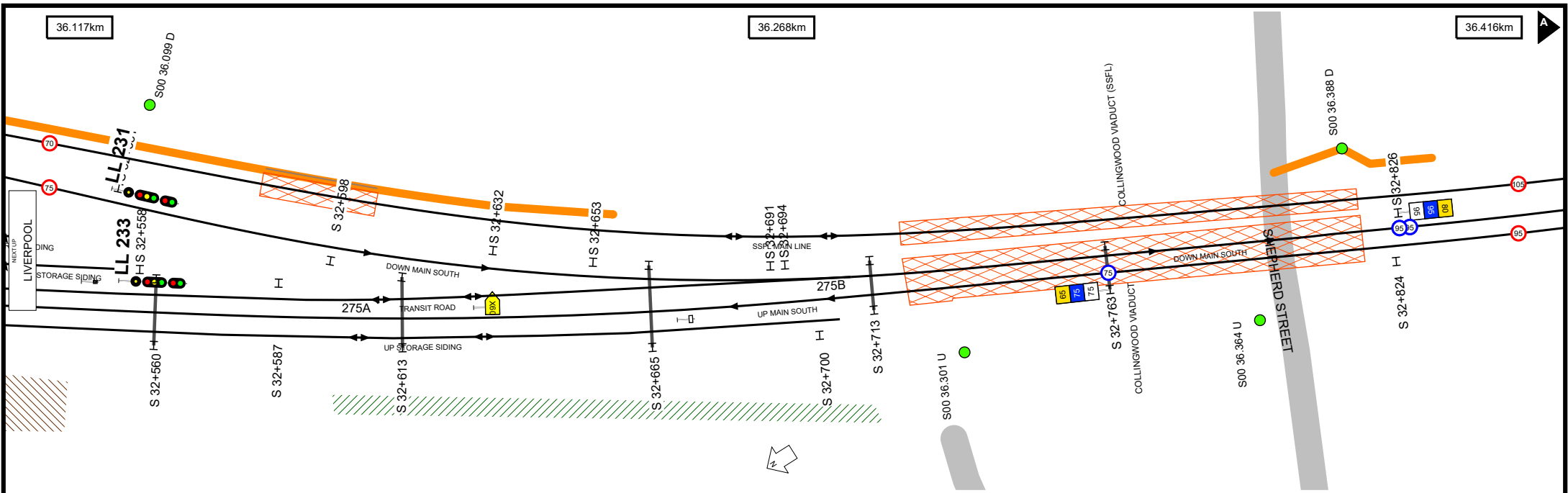


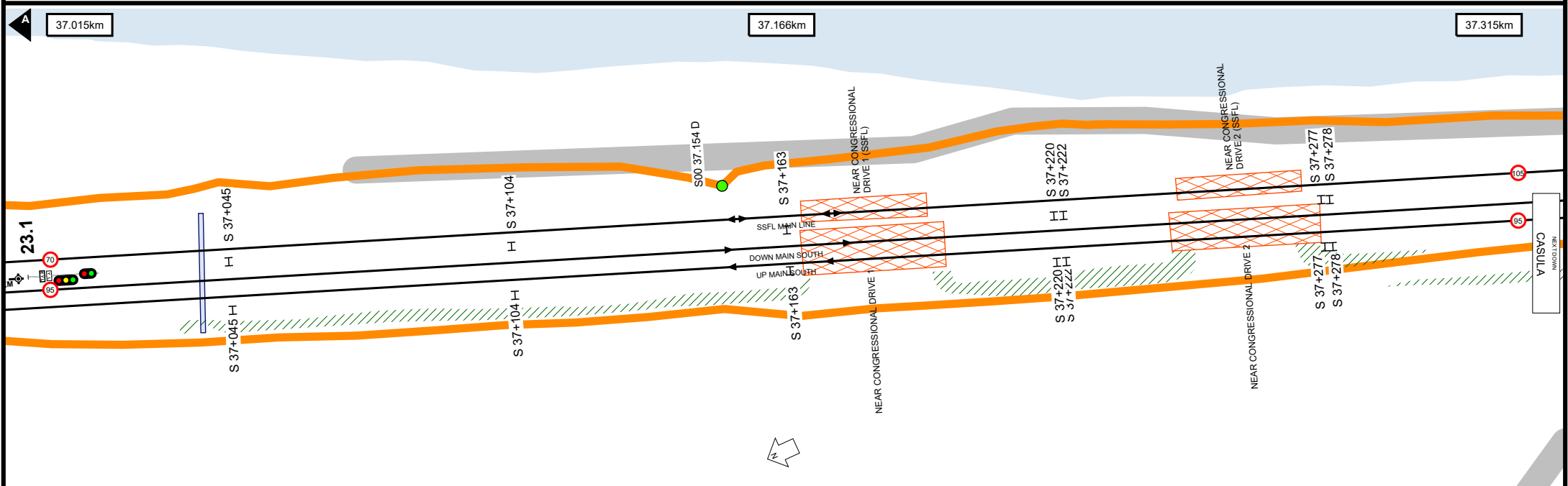
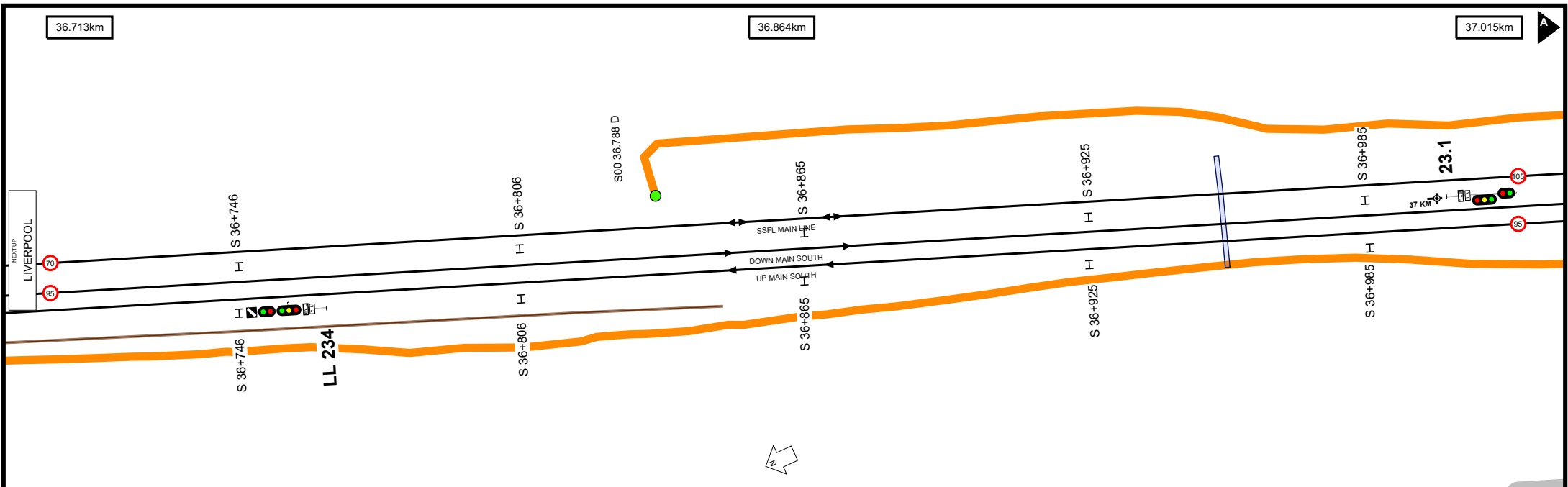


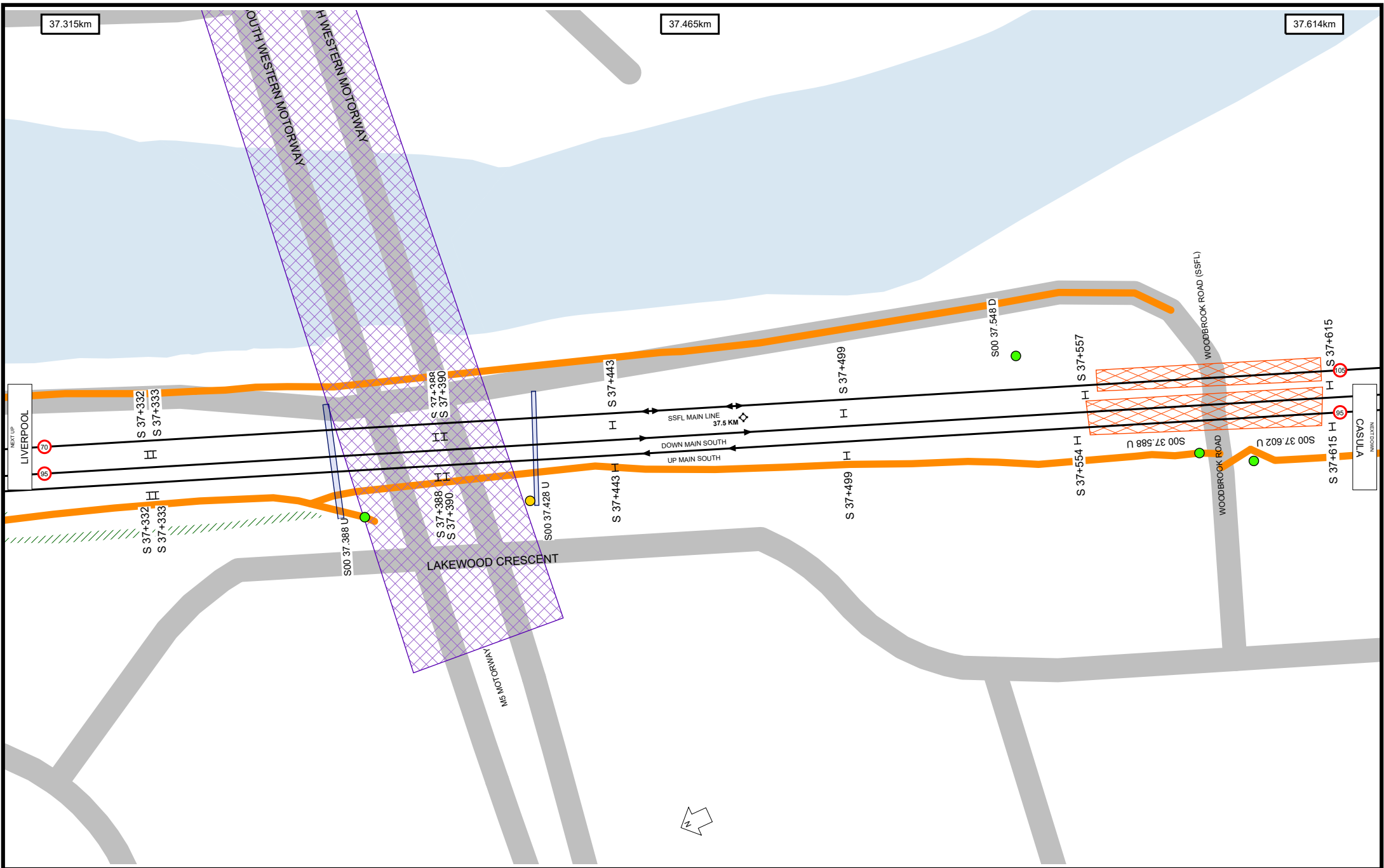
**UNCONTROLLED WHEN PRINTED**

Data shown here may not have been field verified.  
 Do not use for operational purposes without checking against a controlled document.  
 For data issues contact GIS.Support@transport.nsw.gov.au









37.315km

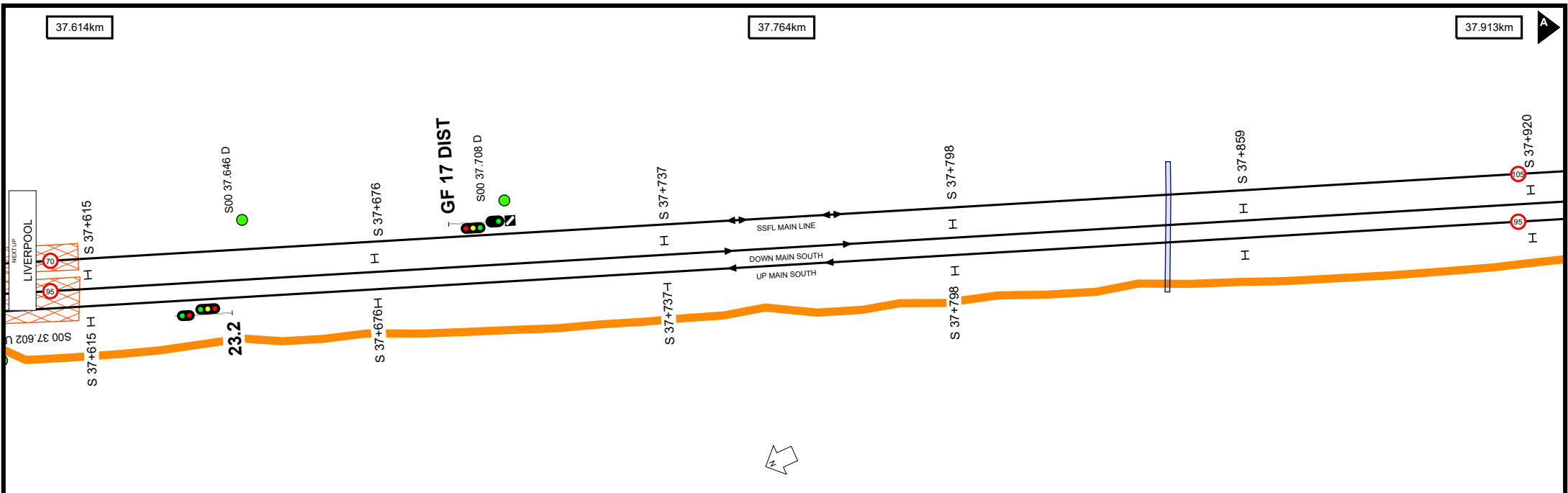
37.465km

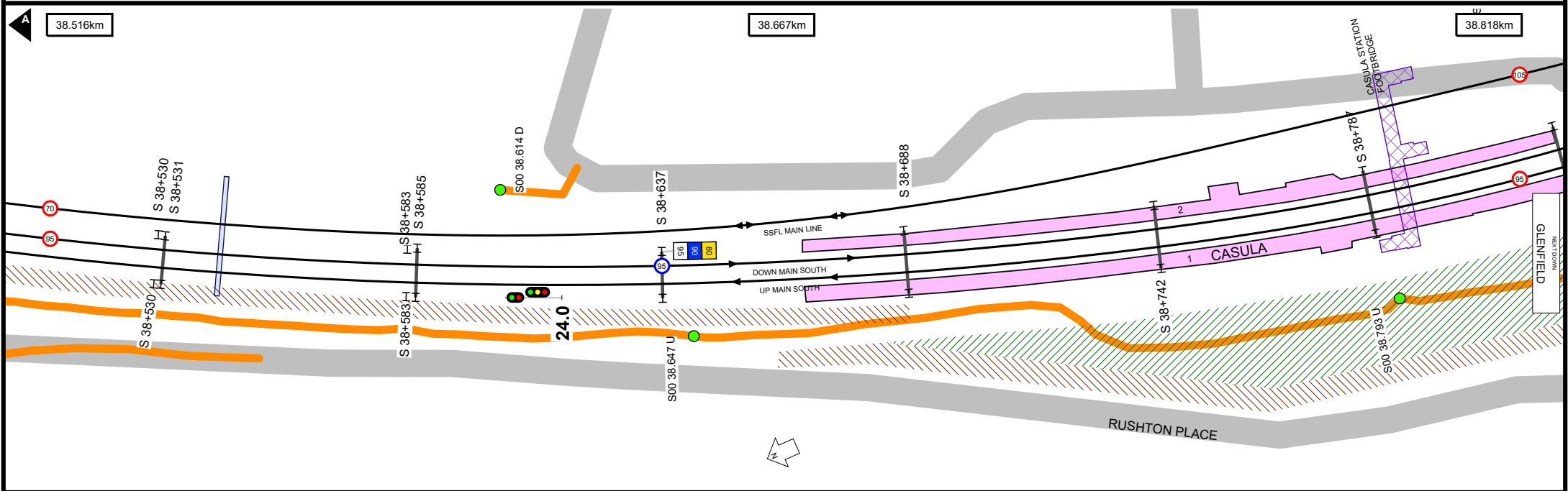
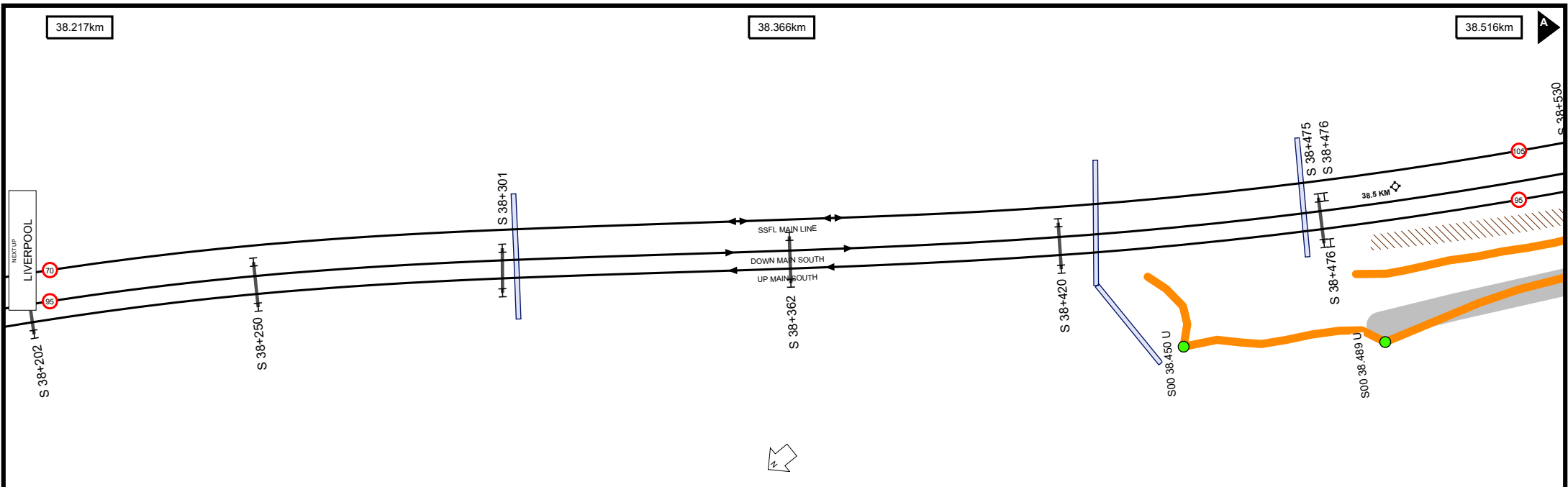
37.614km



**UNCONTROLLED WHEN PRINTED**

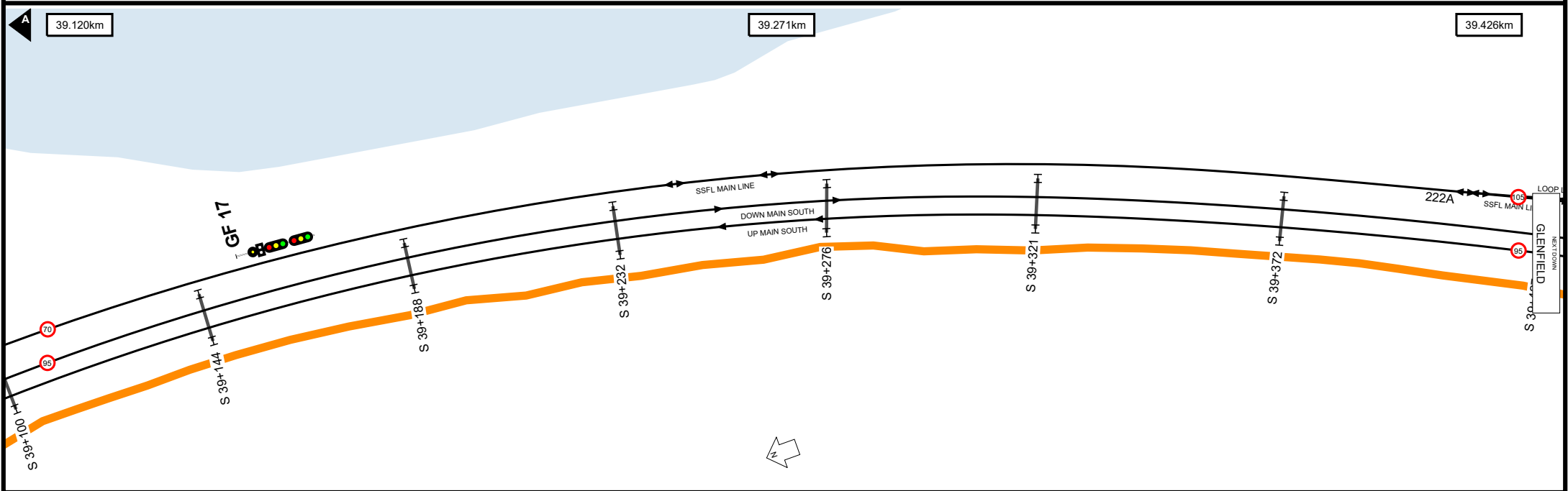
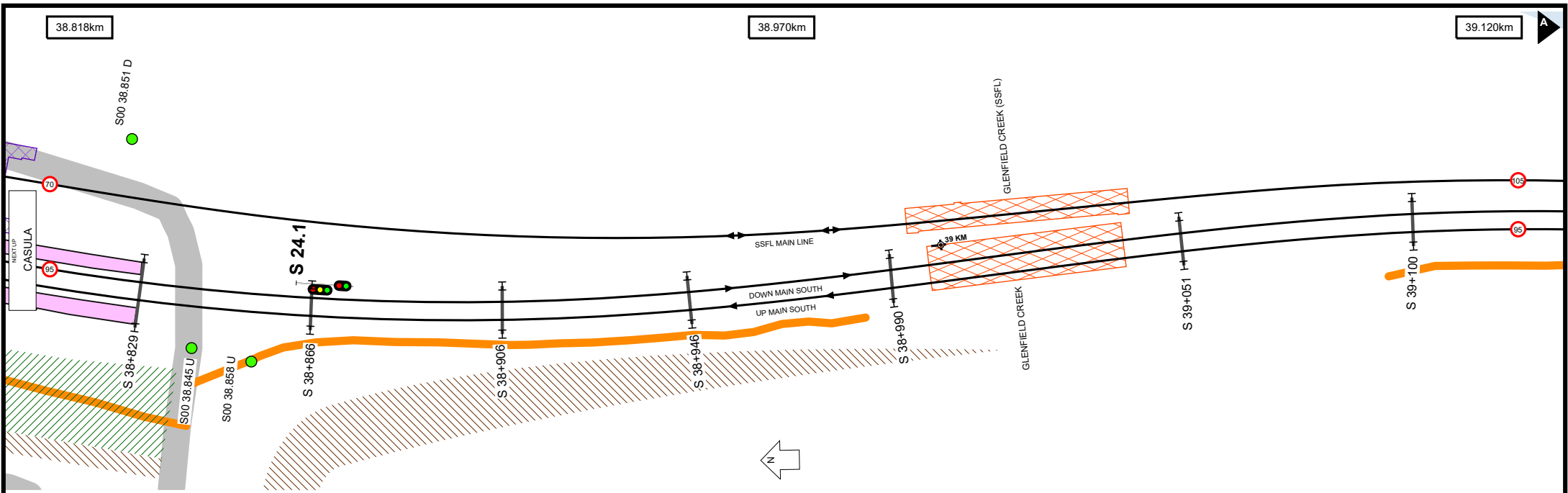
Data shown here may not have been field verified.  
 Do not use for operational purposes without checking against a controlled document.  
 For data issues contact GIS.Support@transport.nsw.gov.au

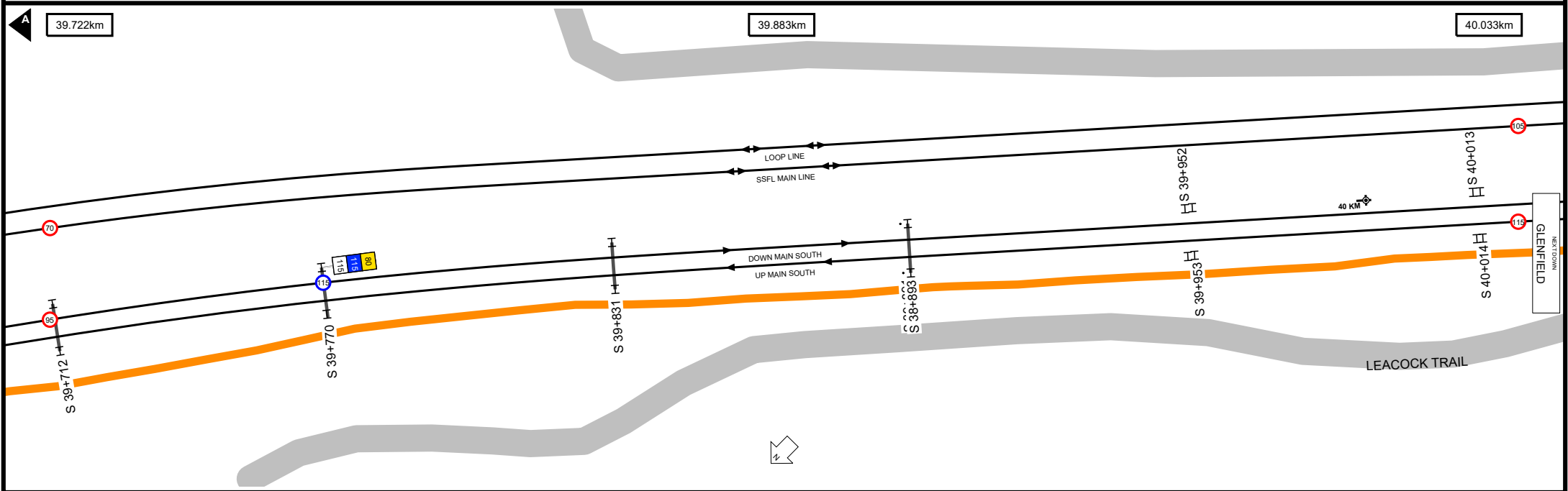
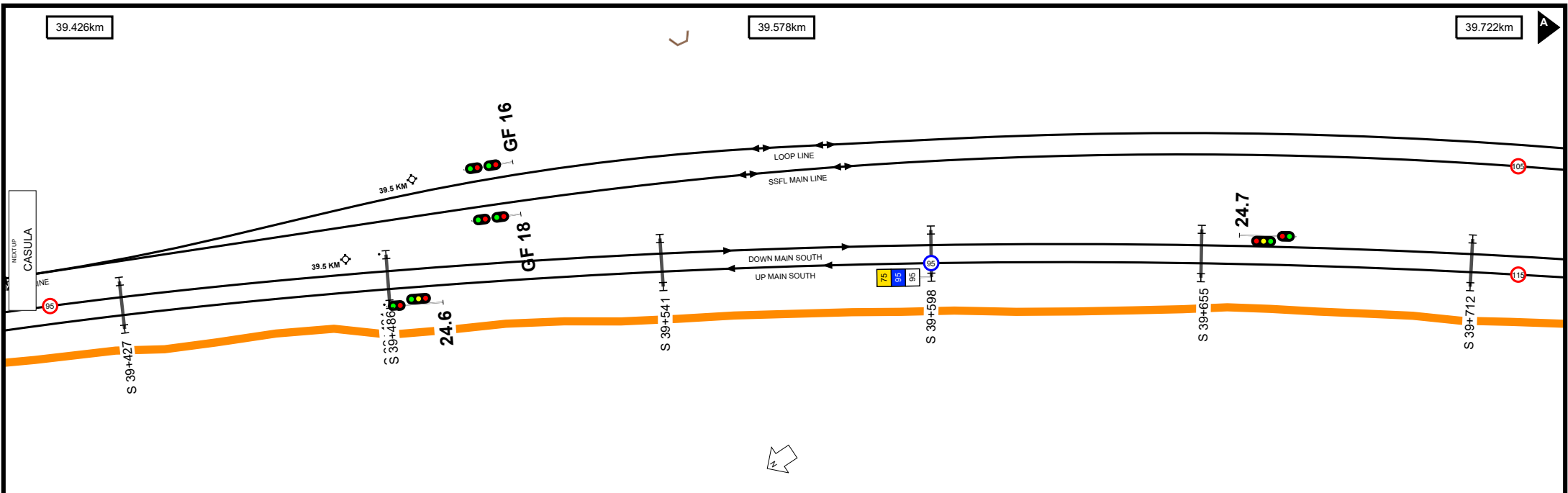




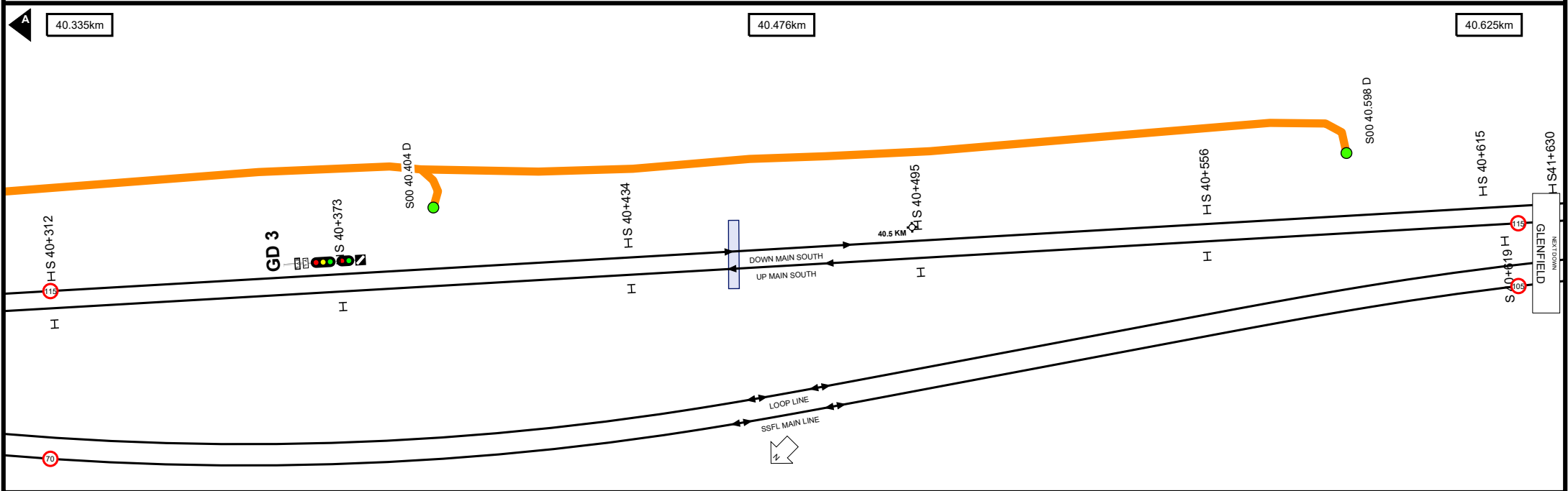
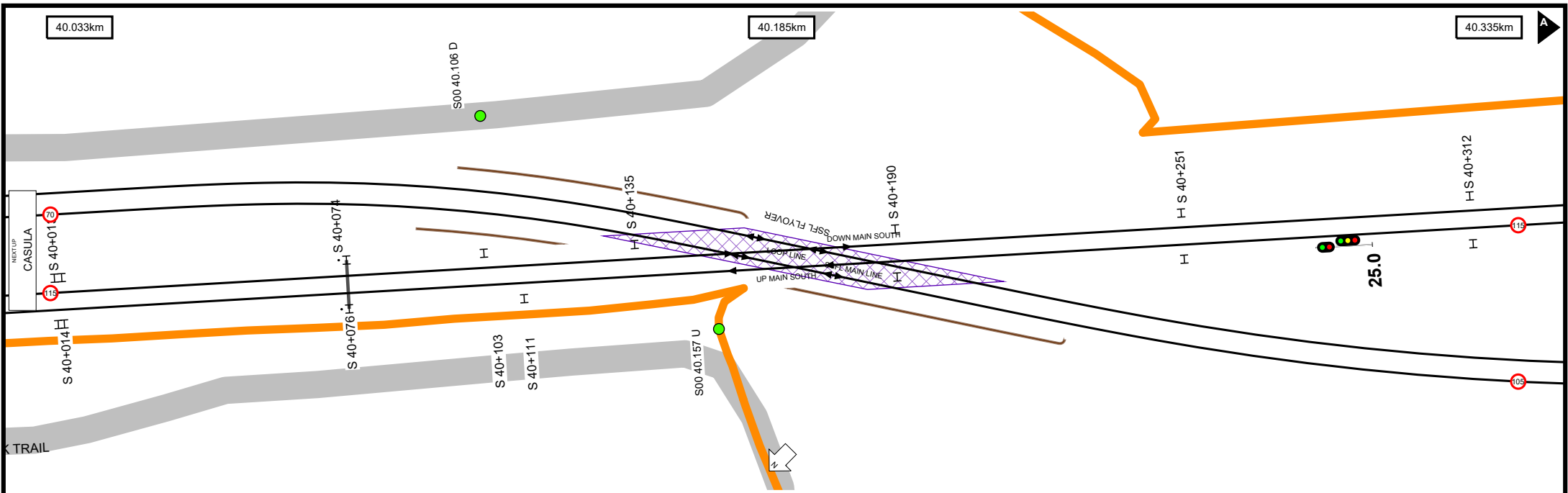
**UNCONTROLLED WHEN PRINTED**

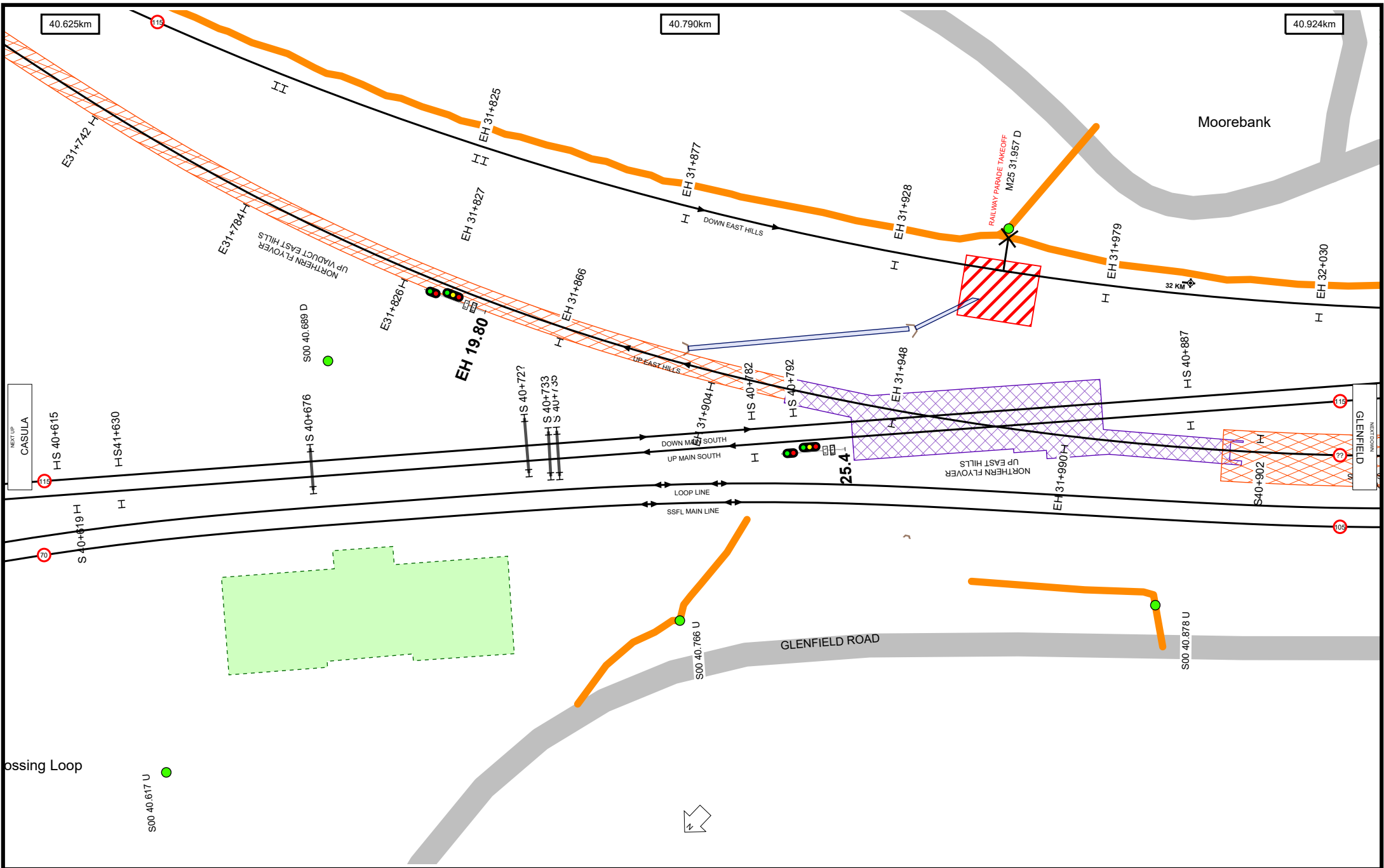
Data shown here may not have been field verified.  
 Do not use for operational purposes without checking against a controlled document.  
 For data issues contact GIS.Support@transport.nsw.gov.au











Worksite Protection Planning Diagram  
 Contact: rcsp@transport.nsw.gov.au



Transport for NSW

**UNCONTROLLED WHEN PRINTED**

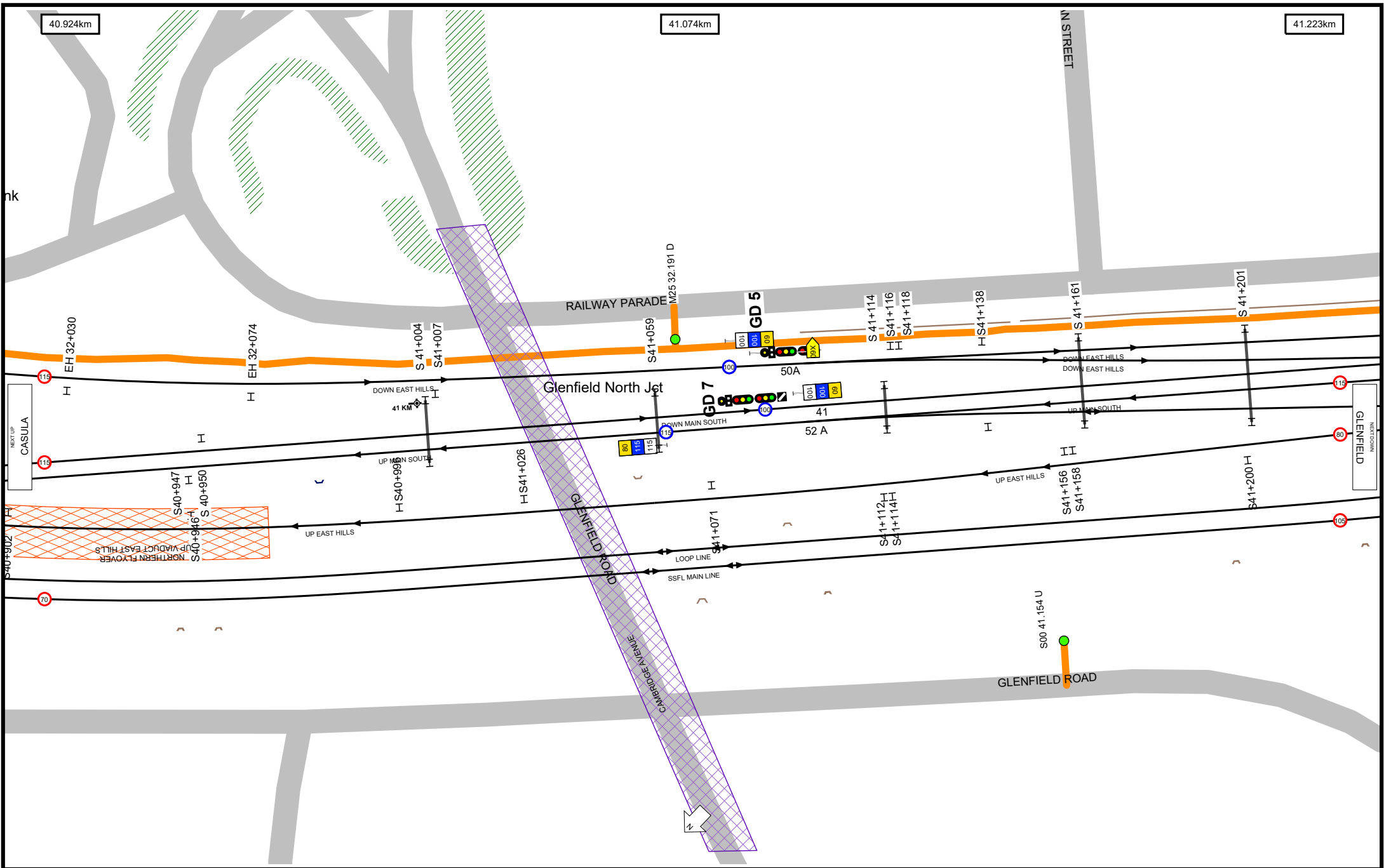
Data shown here may not have been field verified.  
 Do not use for operational purposes without checking against a controlled document.  
 For data issues contact GIS.Support@transport.nsw.gov.au

TITLE: **South Line - Cabramatta to Macarthur - S00**  
 Page range 40.625-40.924km

A4  
 19/12/2023

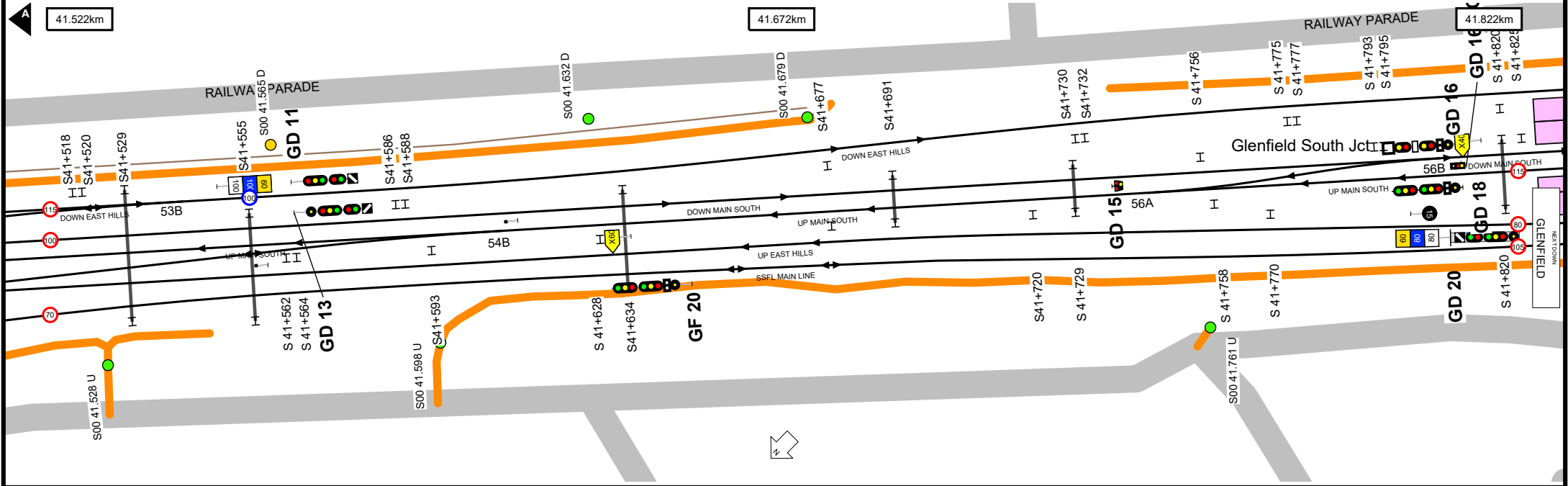
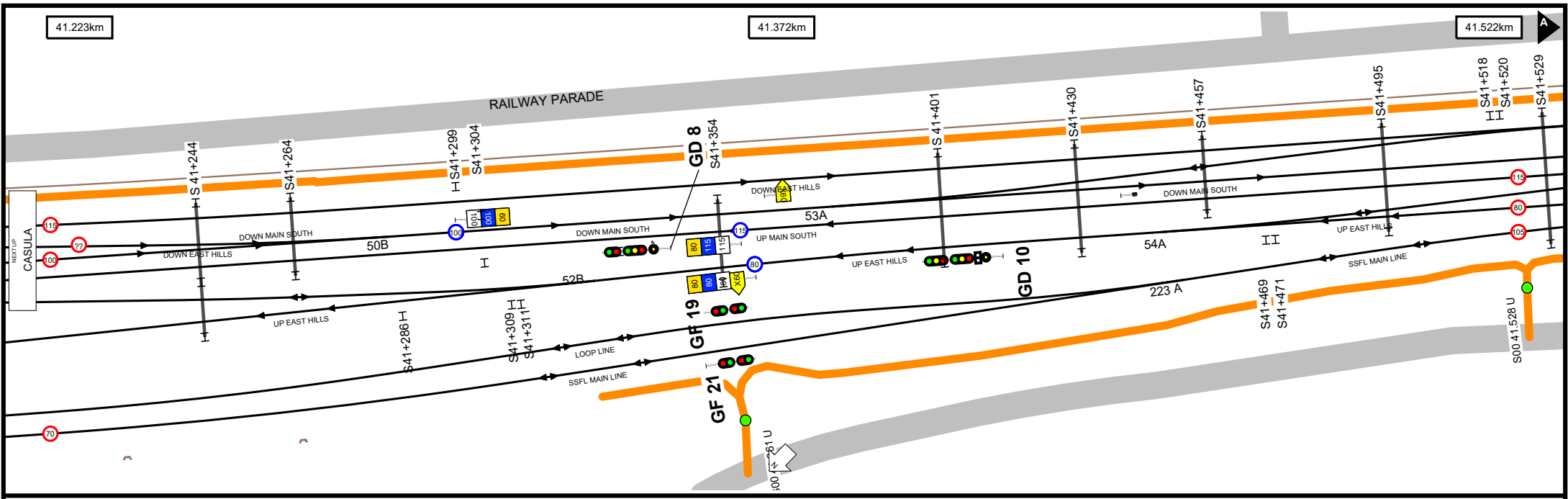
SCALE:

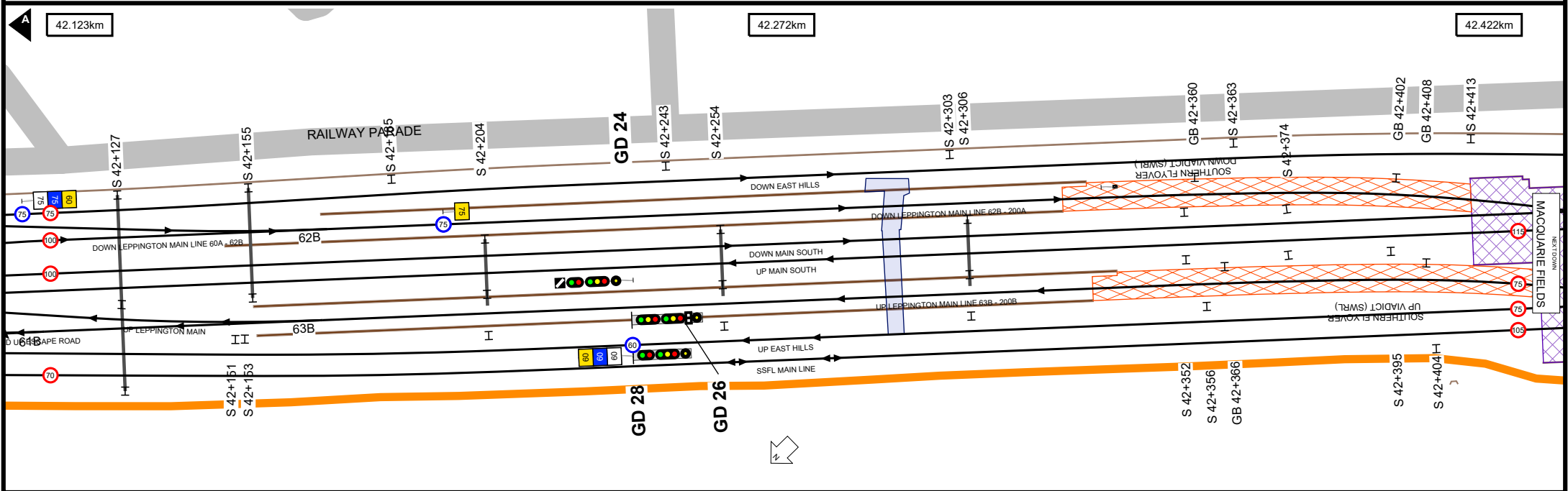
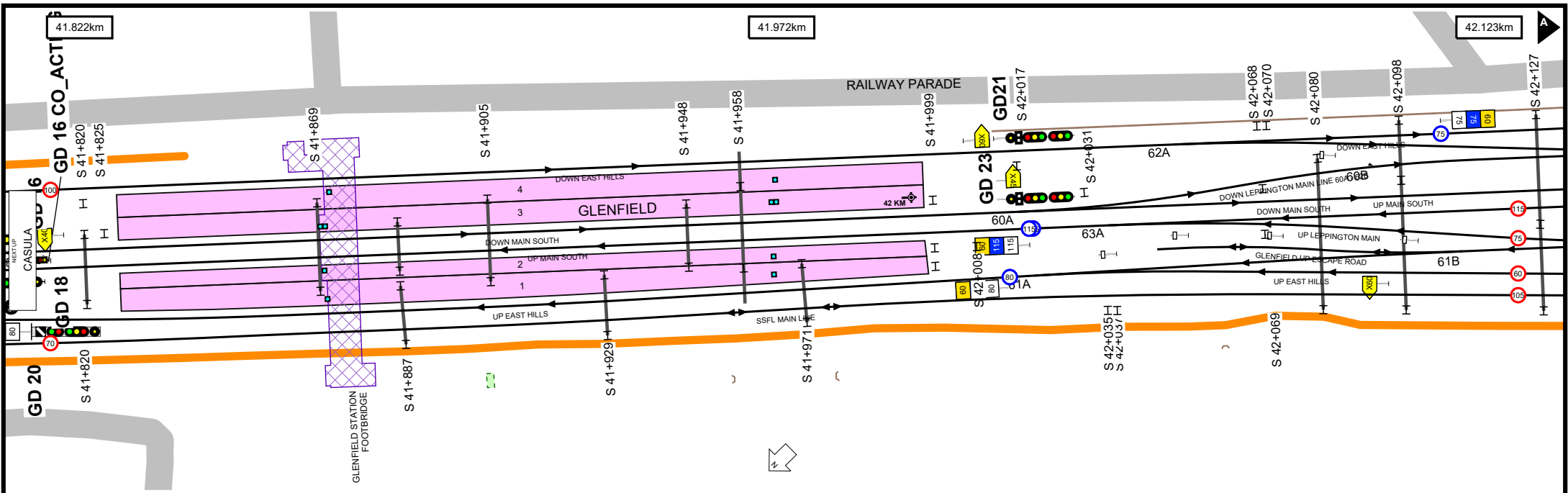
18

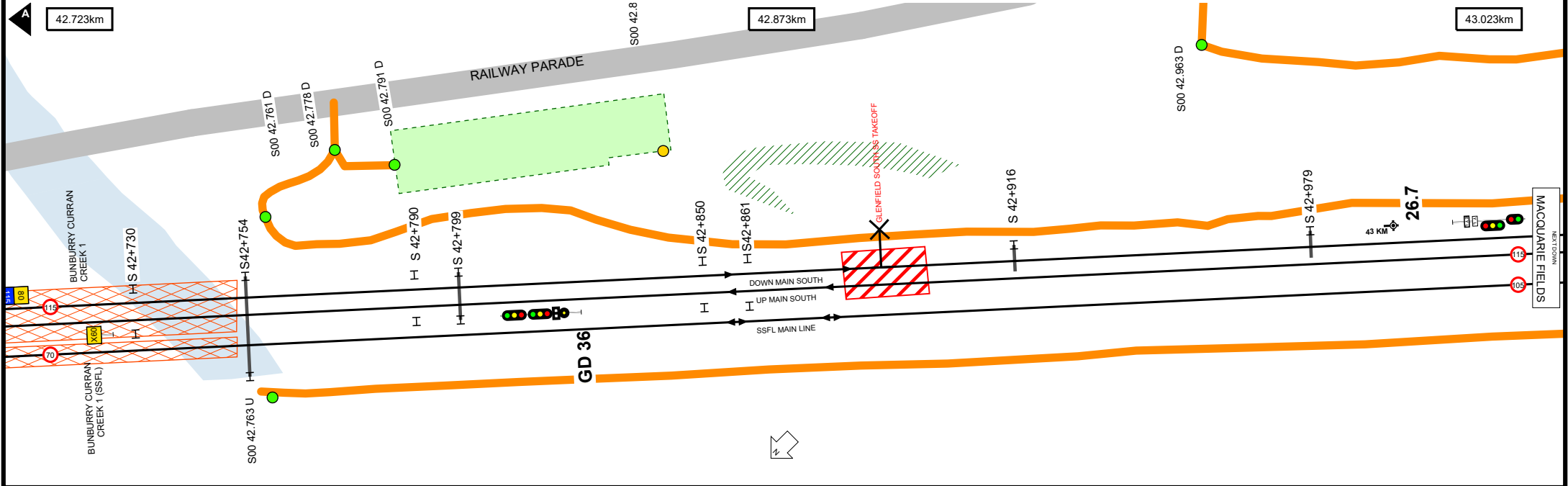
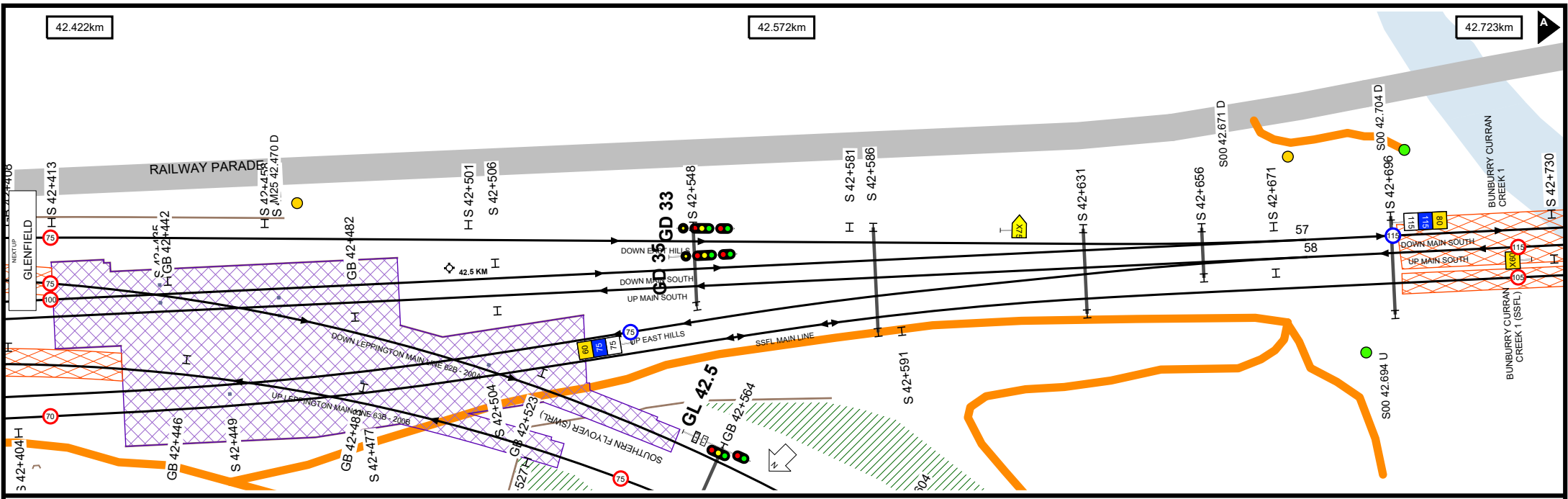


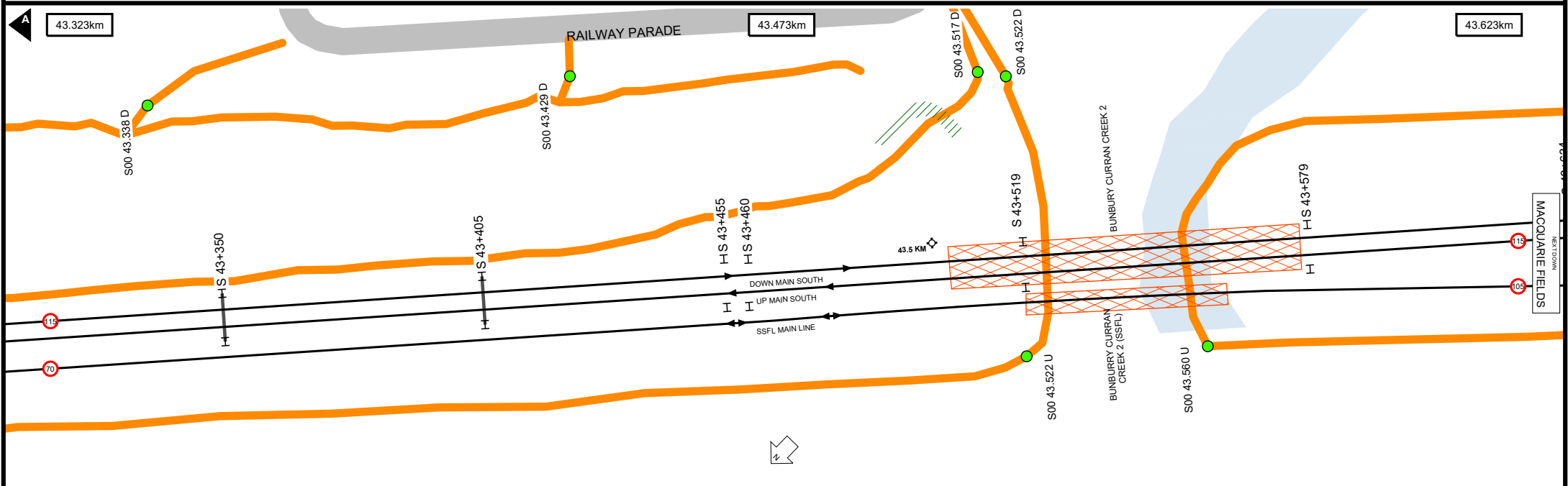
**UNCONTROLLED WHEN PRINTED**

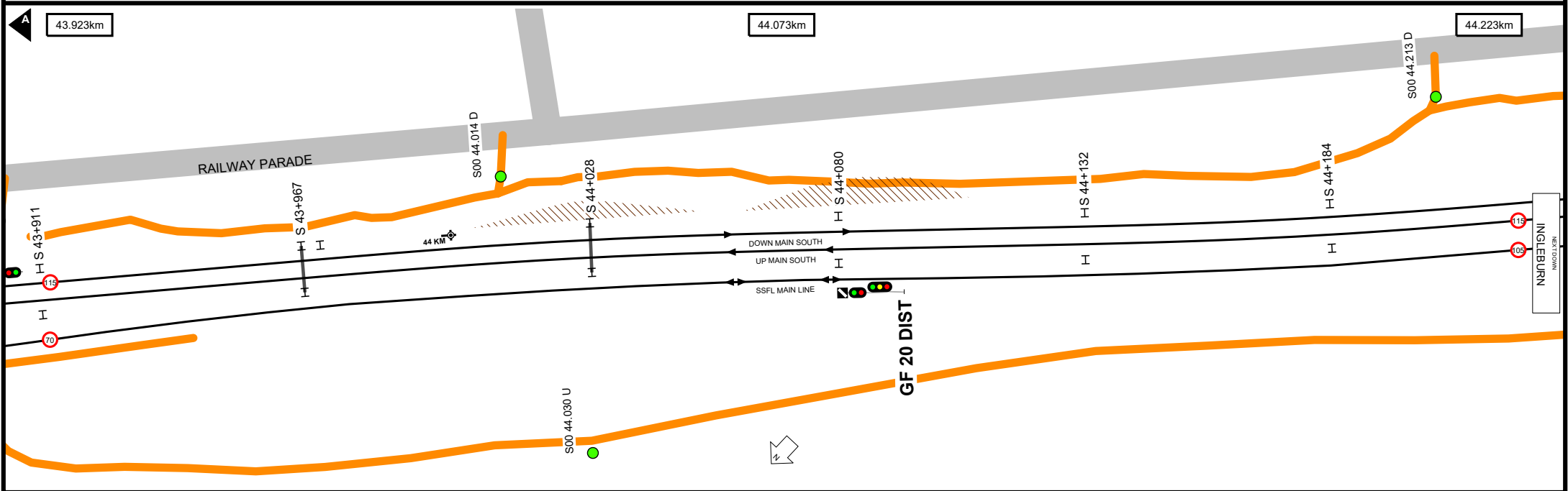
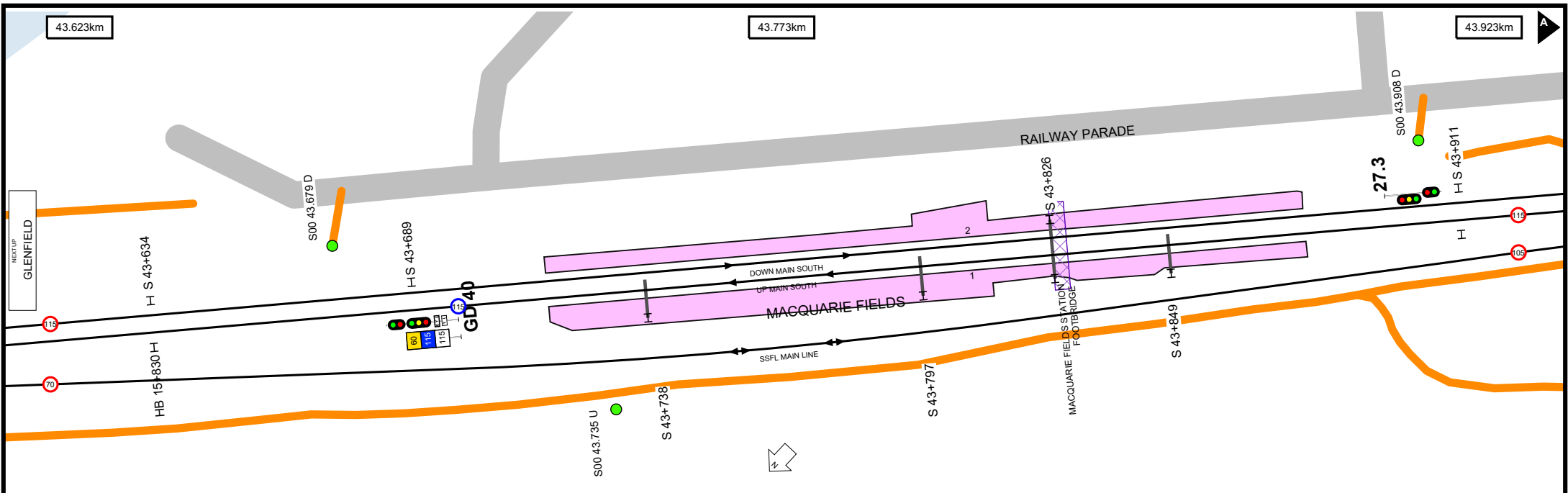
Data shown here may not have been field verified.  
 Do not use for operational purposes without checking against a controlled document.  
 For data issues contact GIS.Support@transport.nsw.gov.au



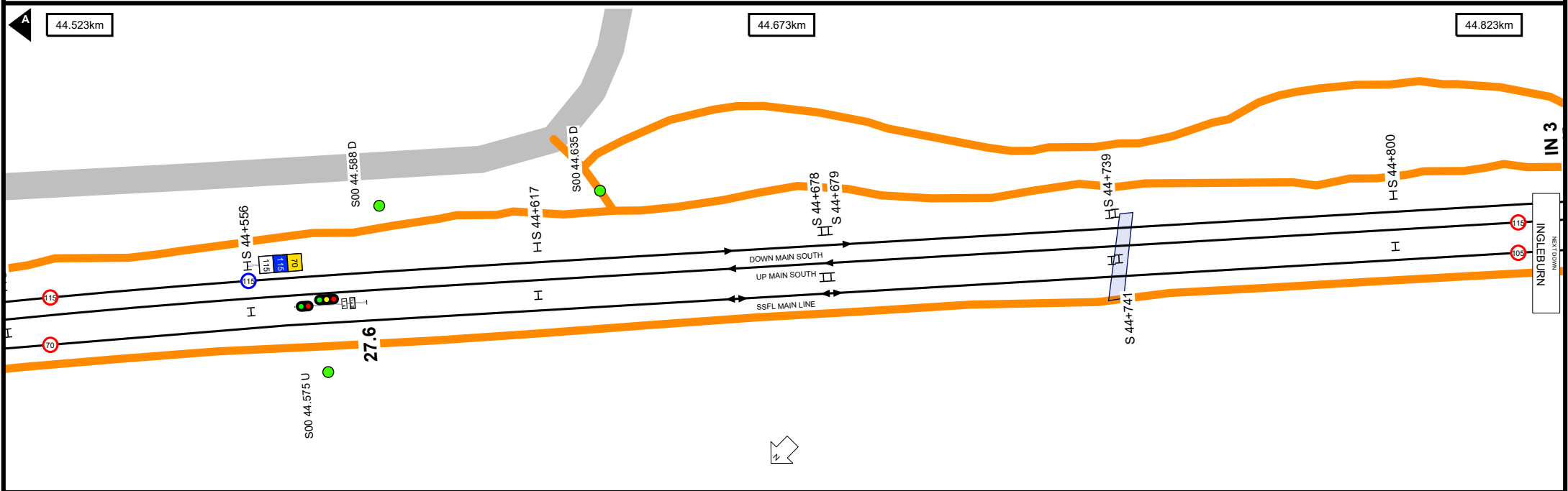
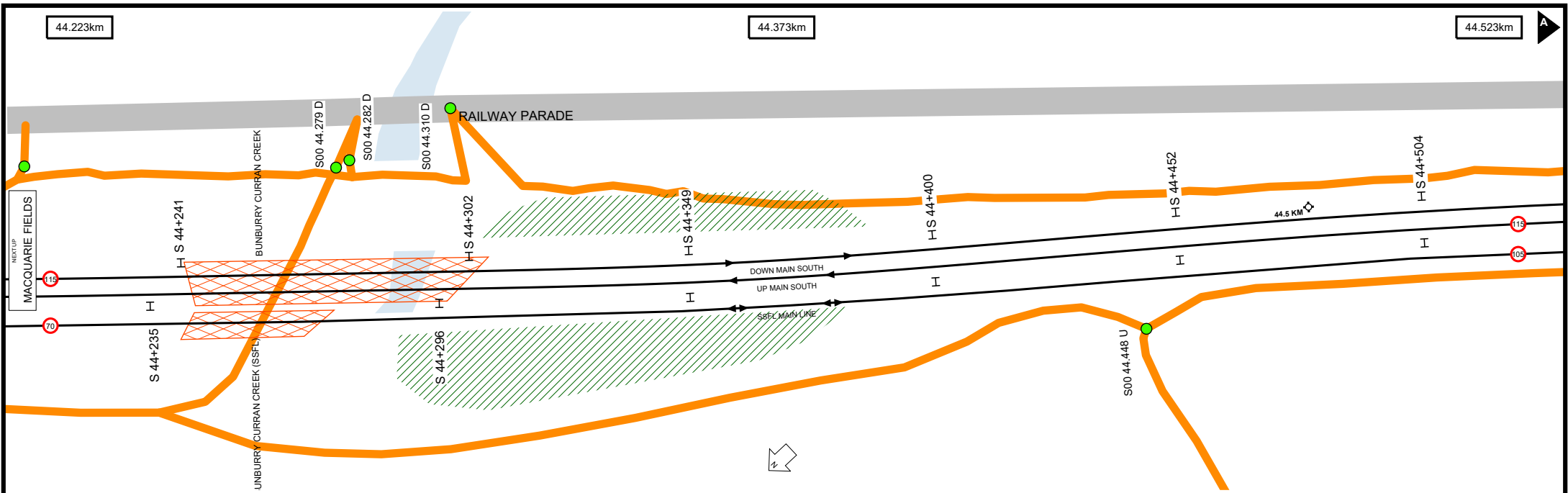












**Worksite Protection Planning Diagram**  
 Contact: rcsp@transport.nsw.gov.au




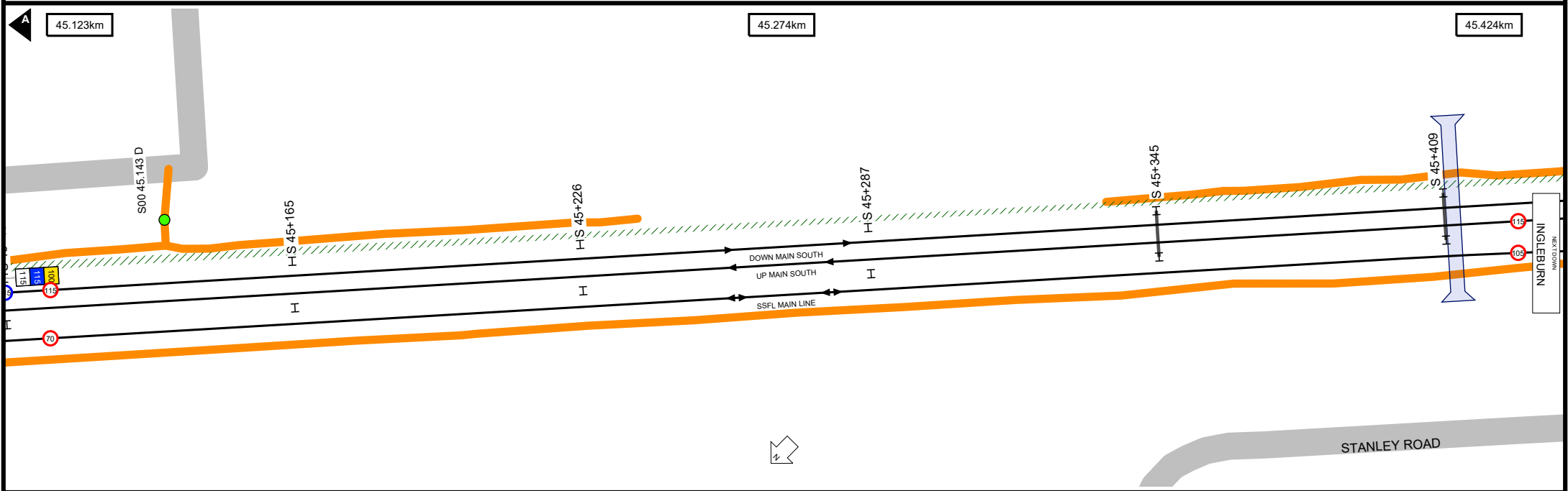
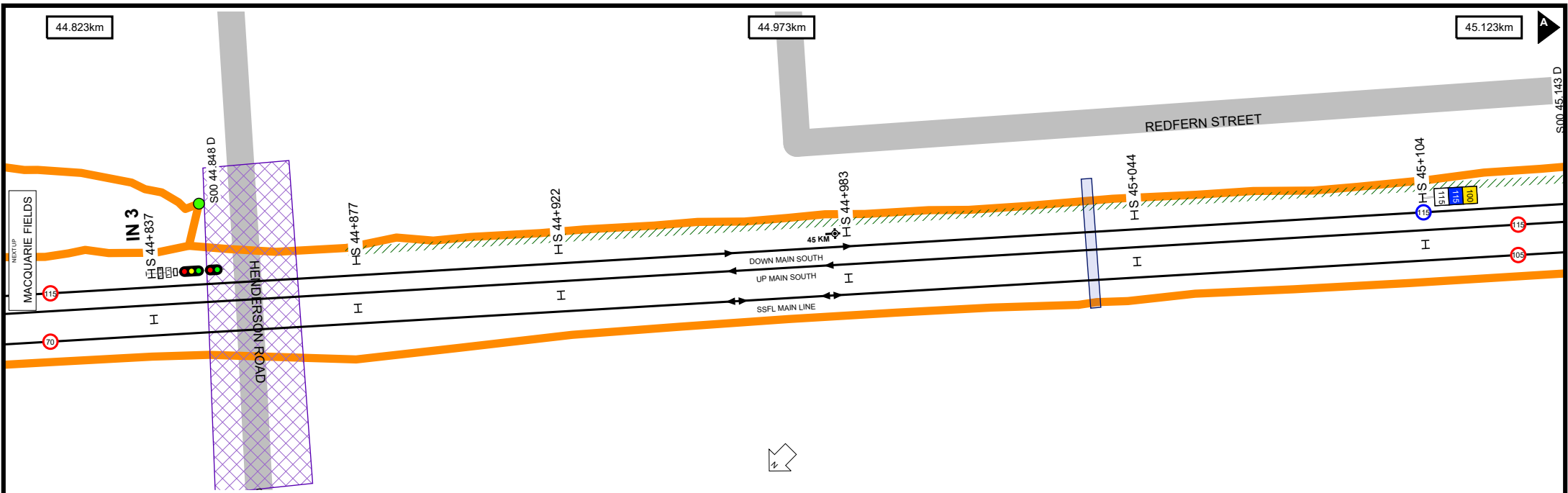
**Transport for NSW**

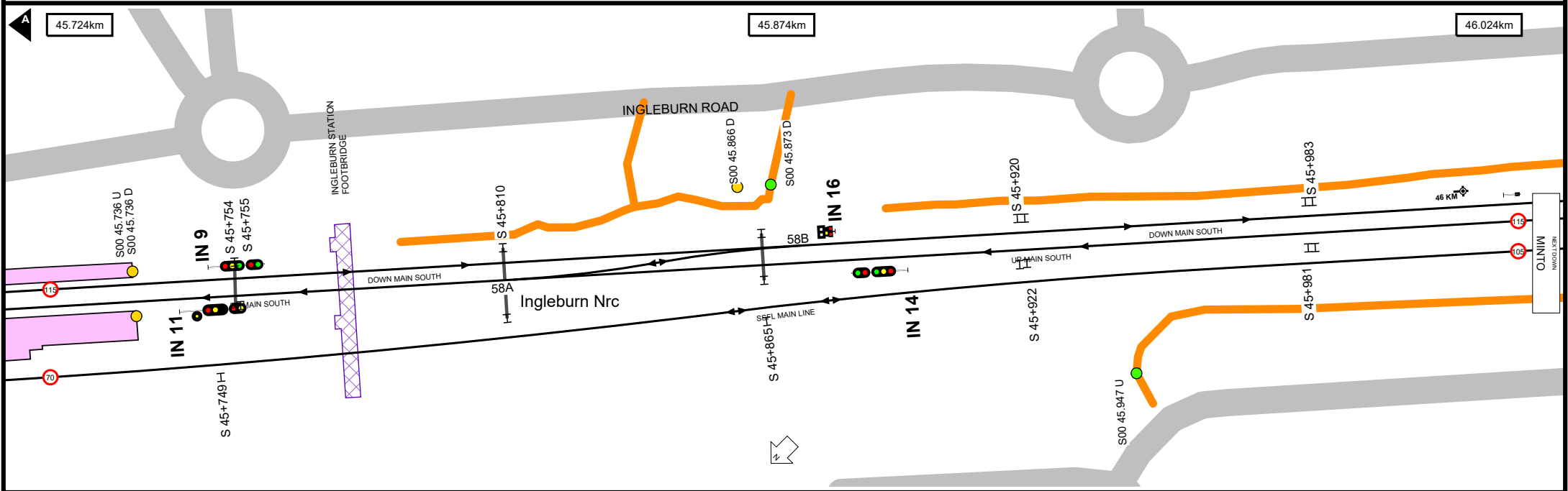
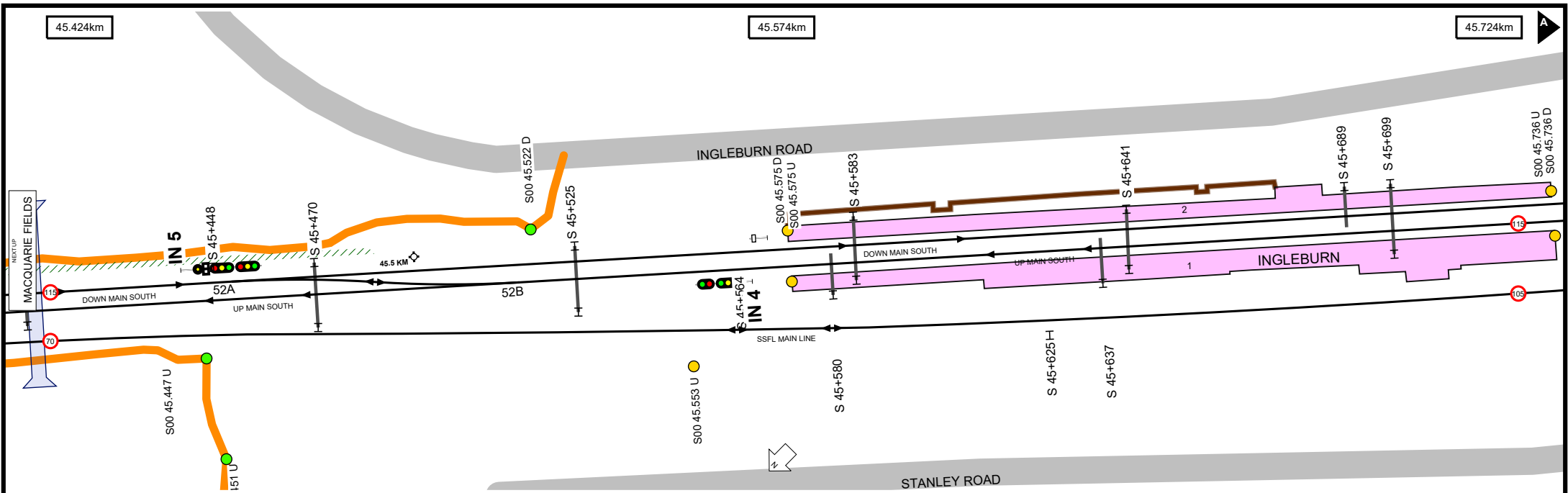
UNCONTROLLED WHEN PRINTED

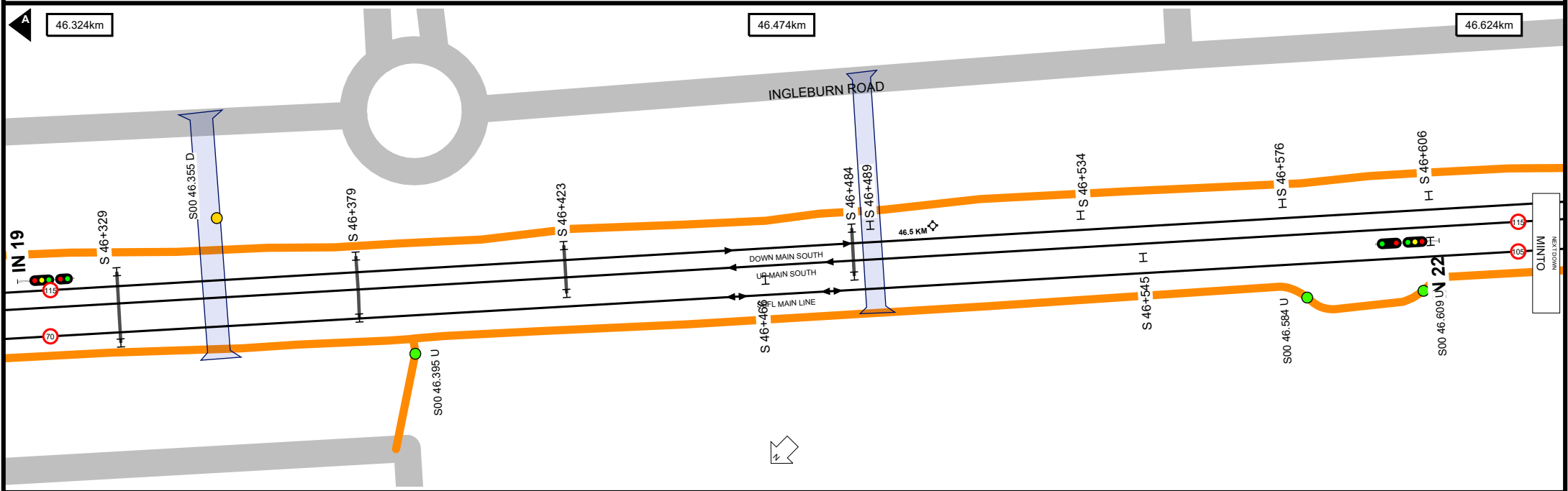
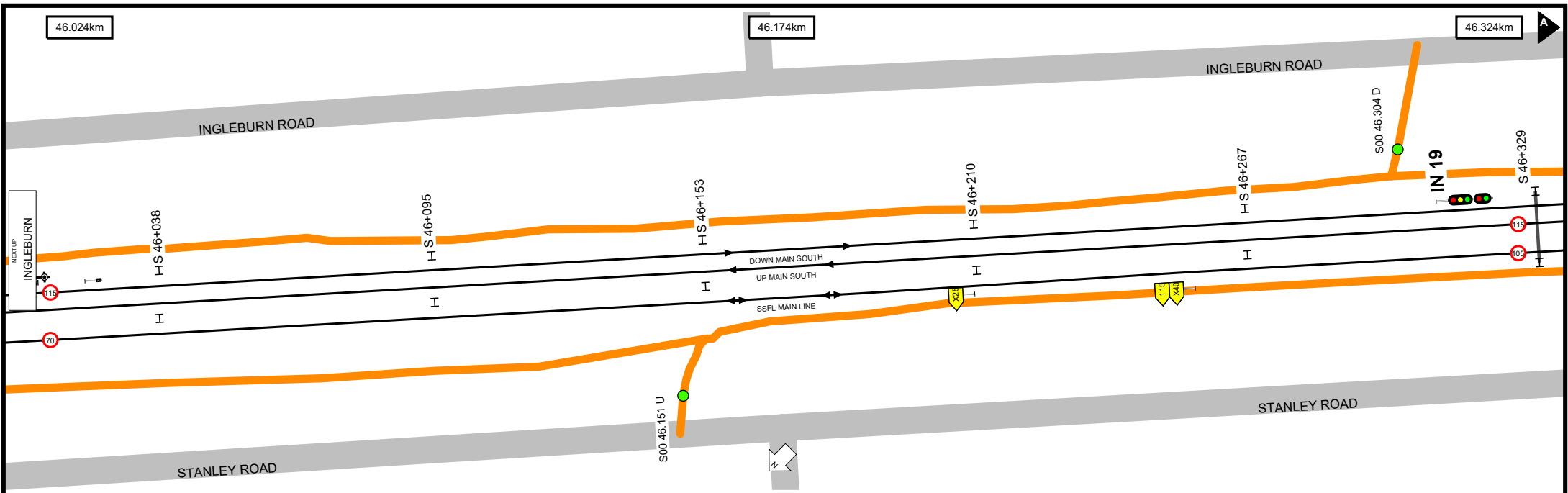
Data shown here may not have been field verified.  
 Do not use for operational purposes without checking against a controlled document.  
 For data issues contact GIS.Support@transport.nsw.gov.au

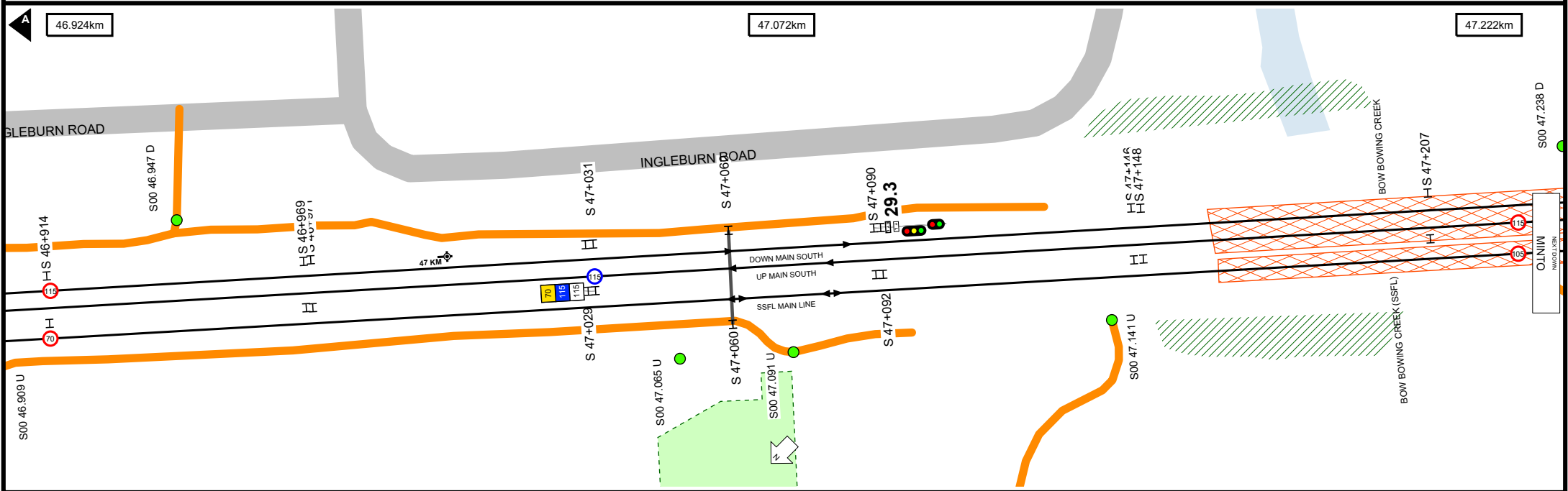
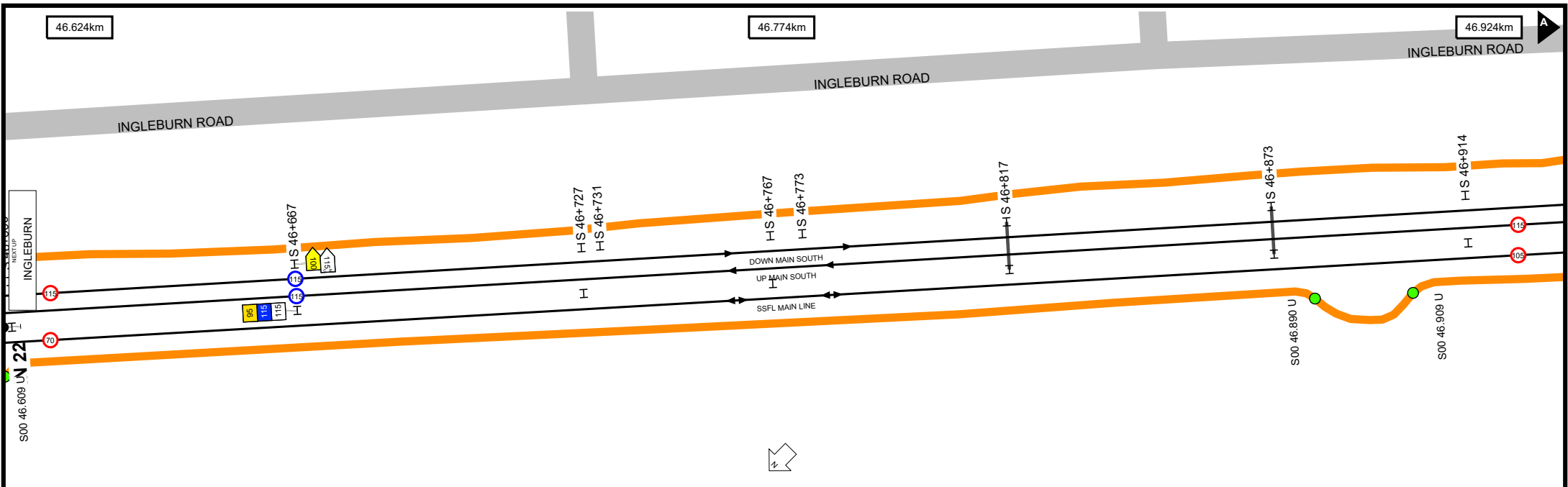
TITLE: **South Line - Cabramatta to Macarthur - S00**  
 Page range 44.223-44.823km

SCALE: 



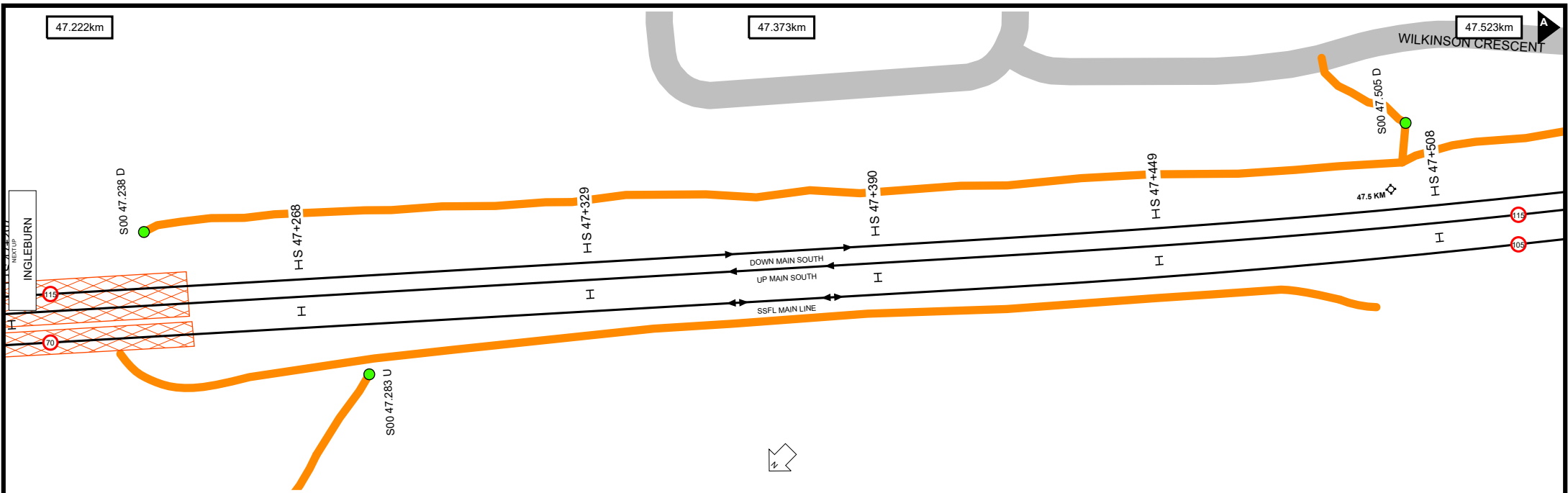


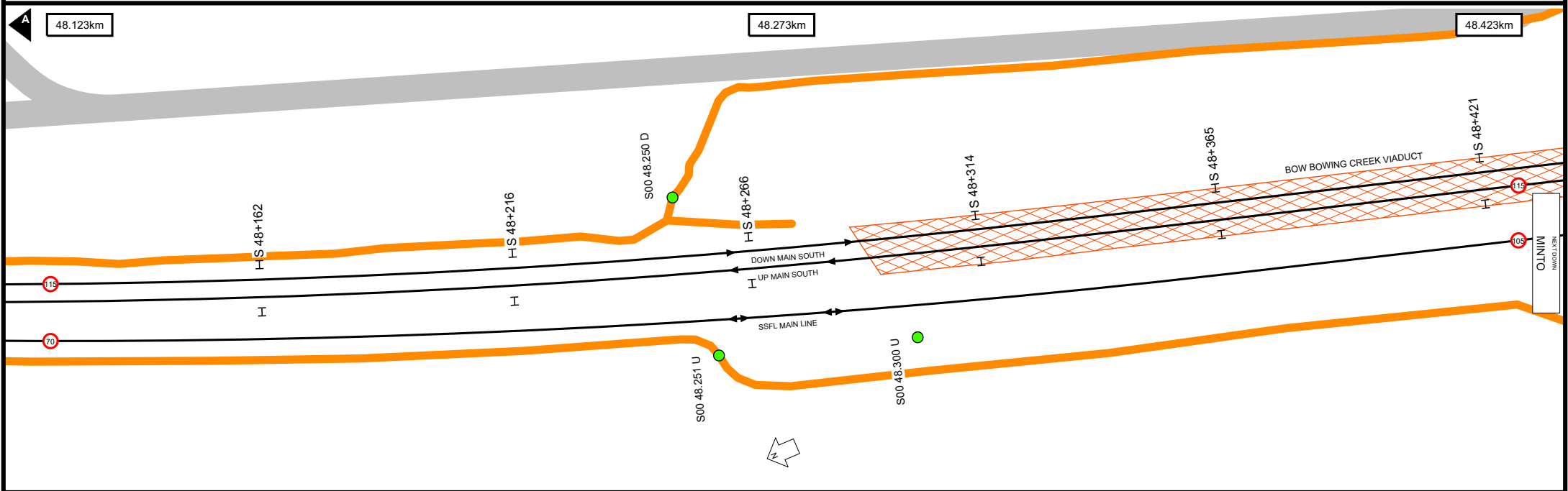
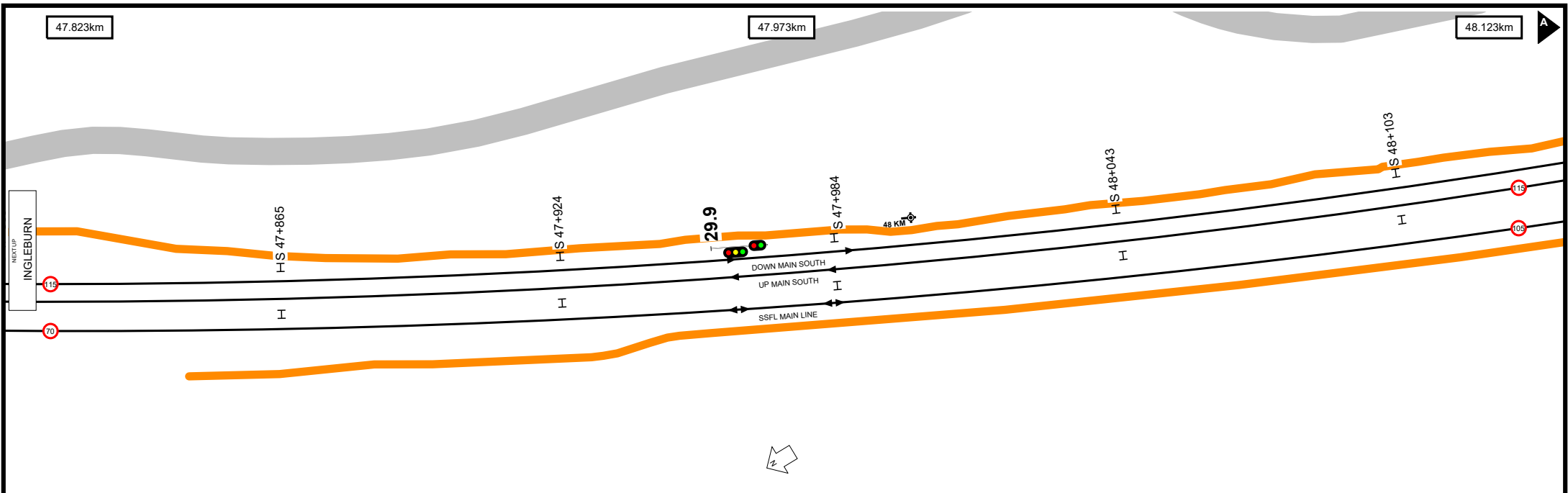




**UNCONTROLLED WHEN PRINTED**

Data shown here may not have been field verified.  
 Do not use for operational purposes without checking against a controlled document.  
 For data issues contact GIS.Support@transport.nsw.gov.au

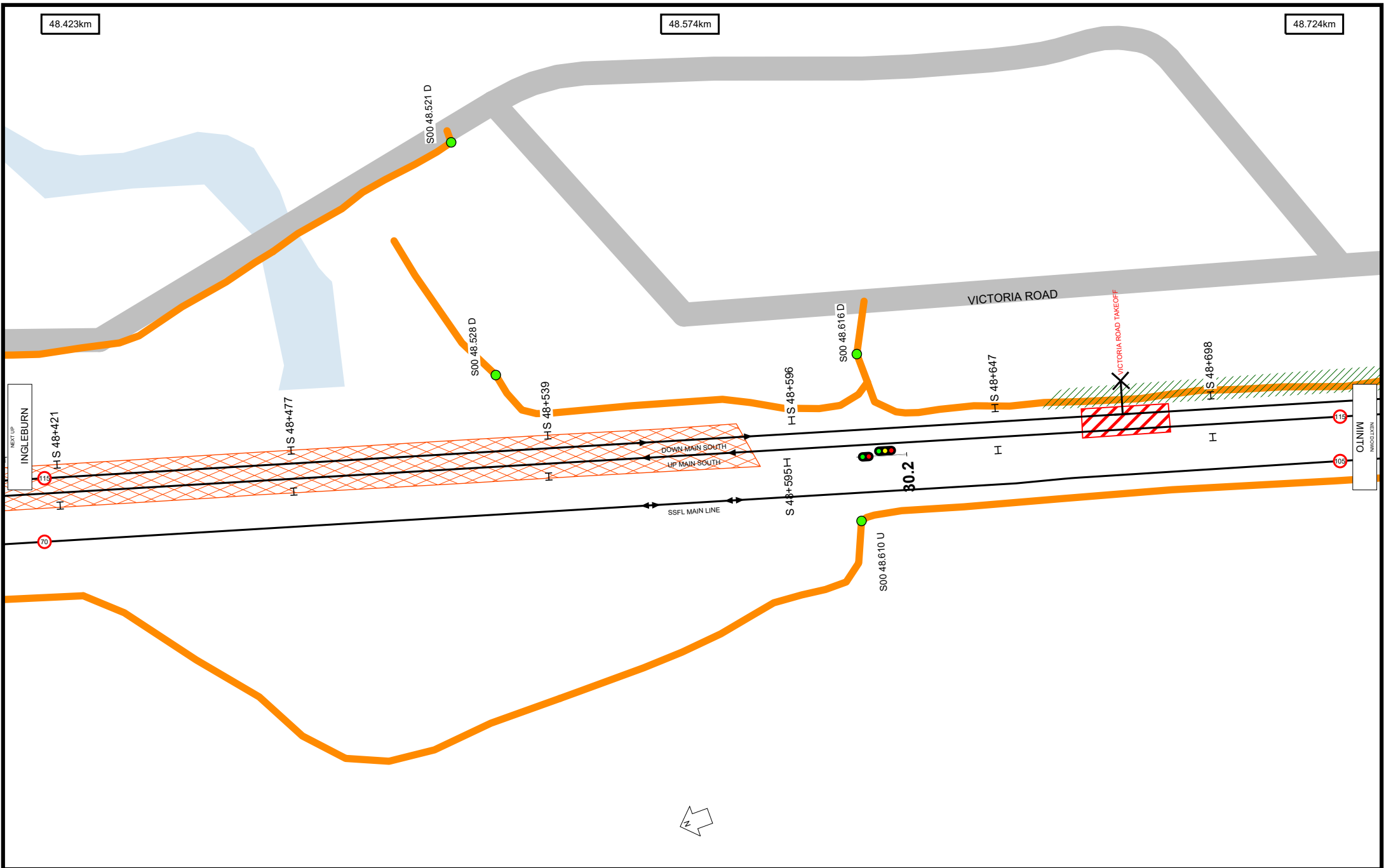




48.423km

48.574km

48.724km



Worksite Protection Planning Diagram  
Contact: rcsp@transport.nsw.gov.au



Transport for NSW

**UNCONTROLLED WHEN PRINTED**

Data shown here may not have been field verified.  
Do not use for operational purposes without checking against a controlled document.  
For data issues contact GIS.Support@transport.nsw.gov.au

TITLE: **South Line - Cabramatta to Macarthur - S00**  
Page range 48.423-48.724km

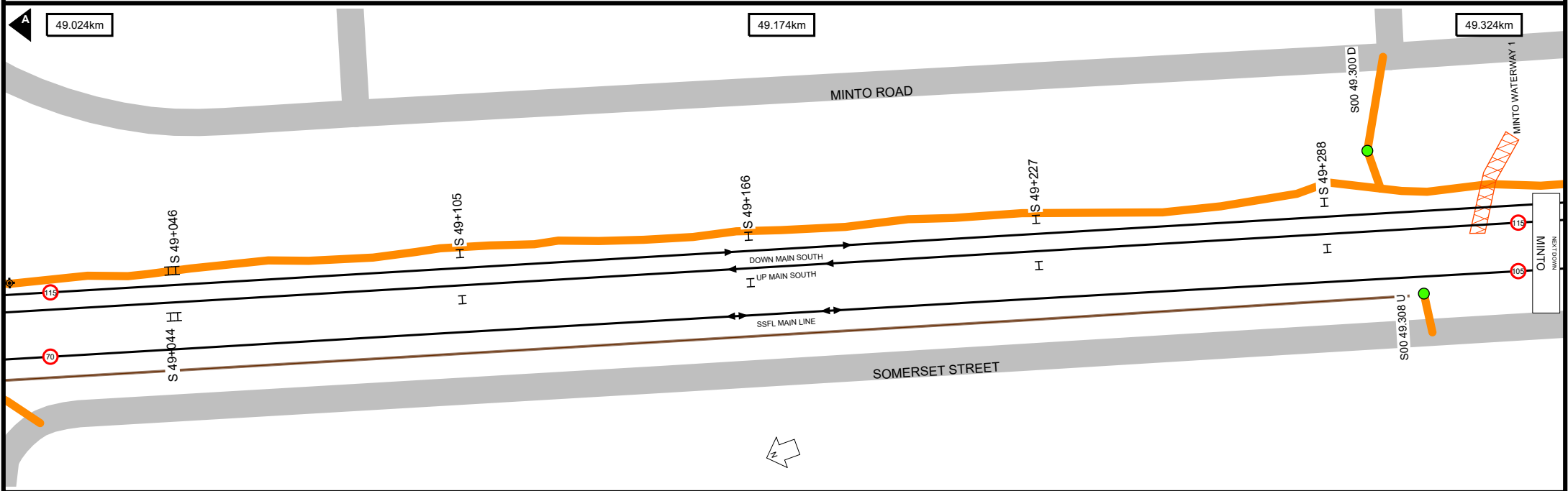
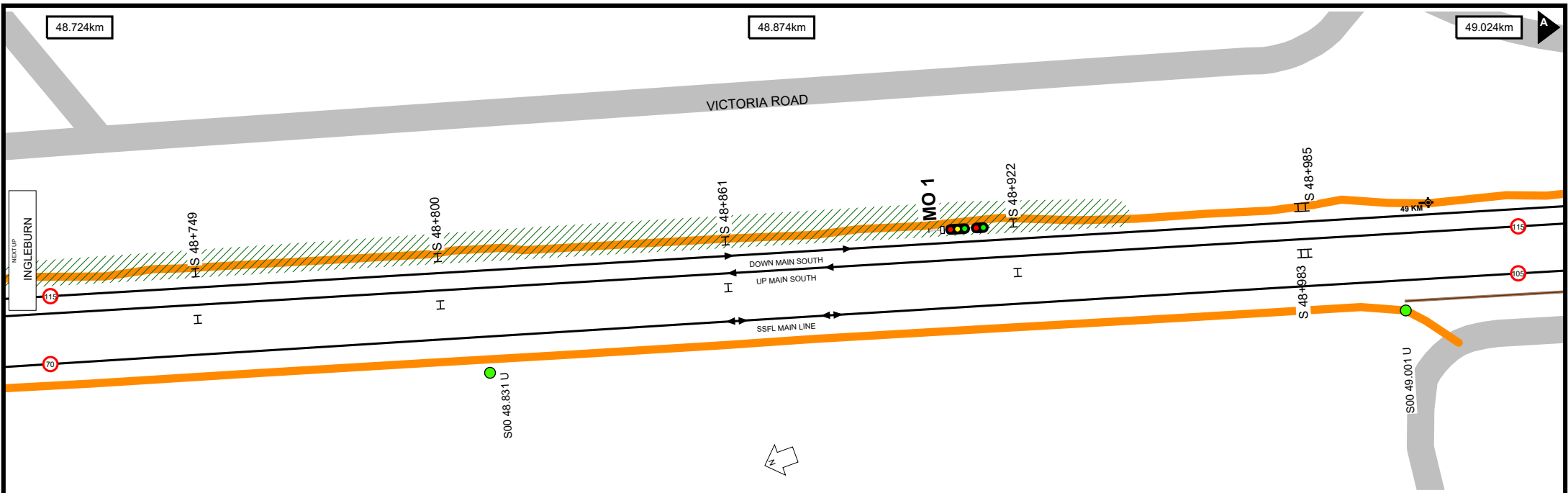
A4  
19/12/2023

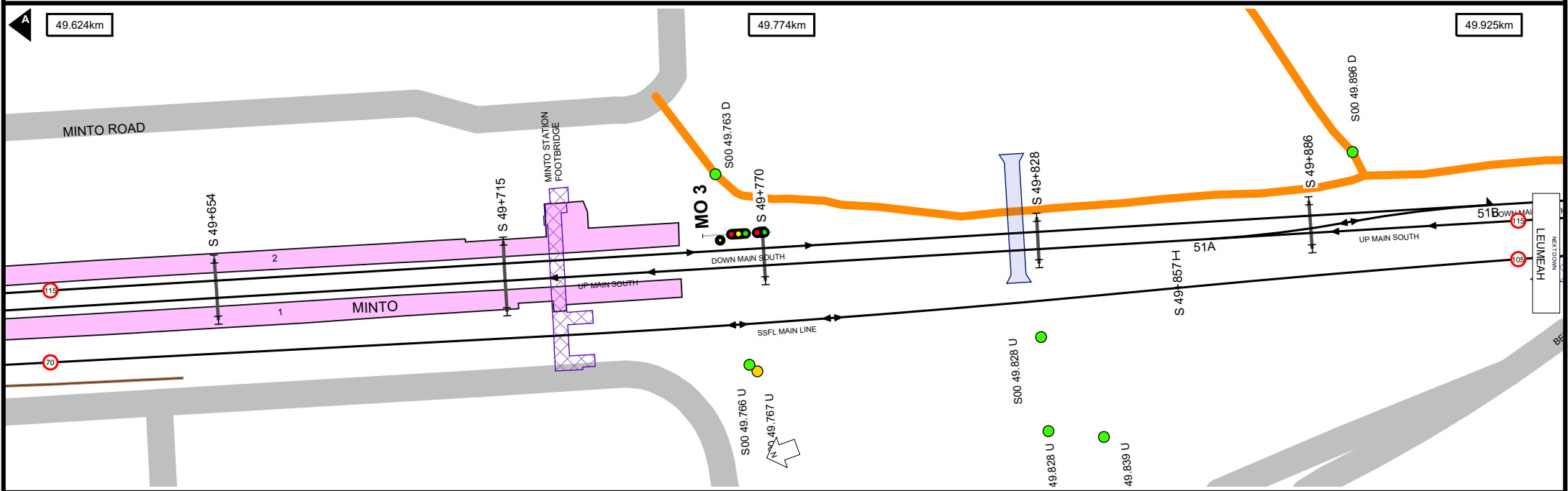
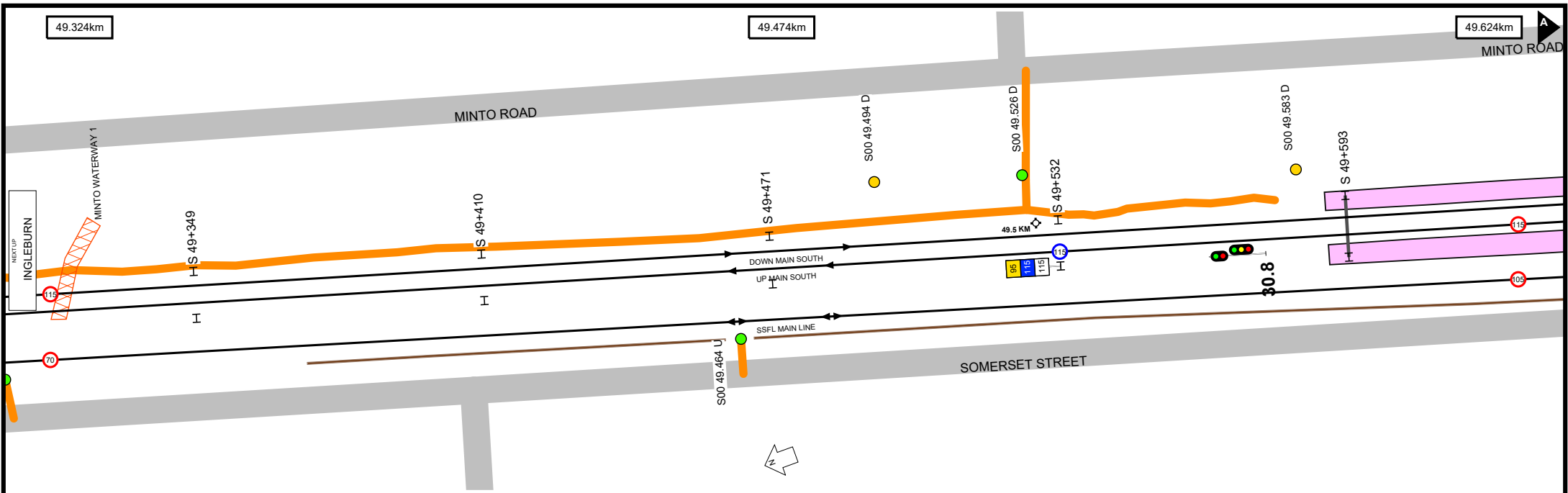
SCALE:

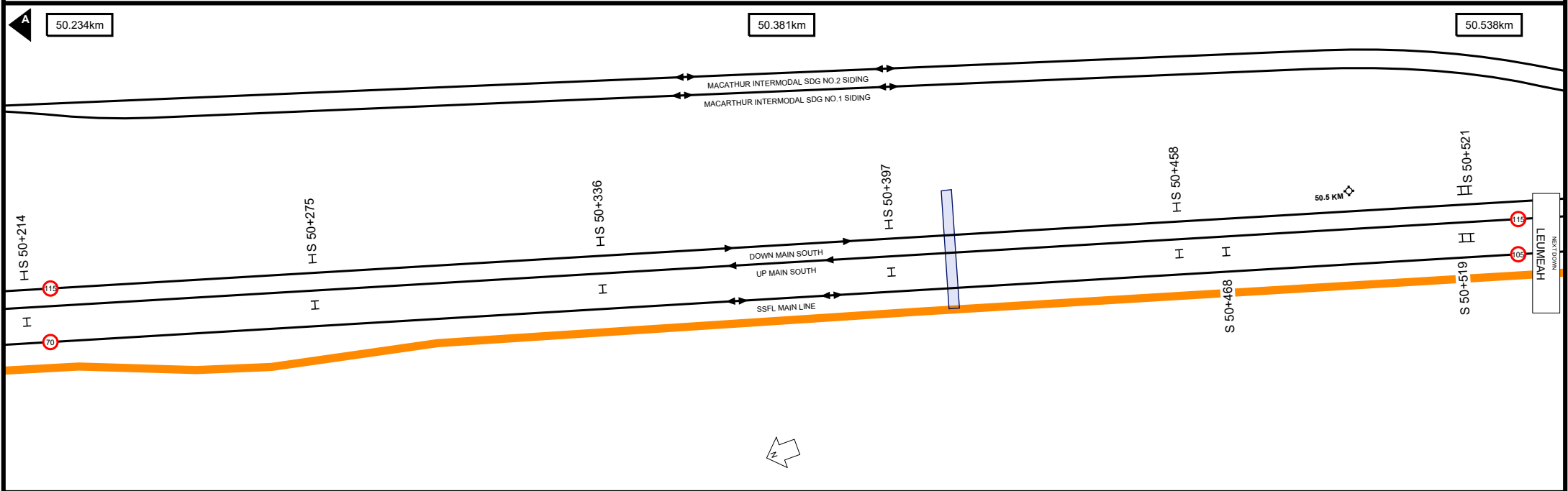
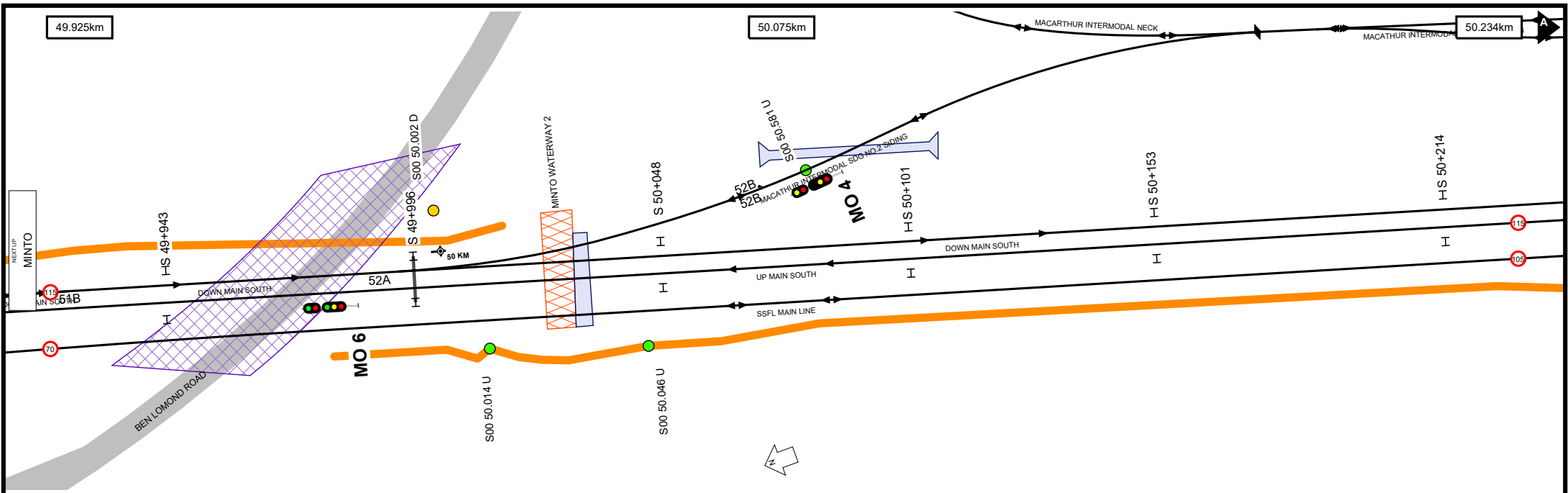


32





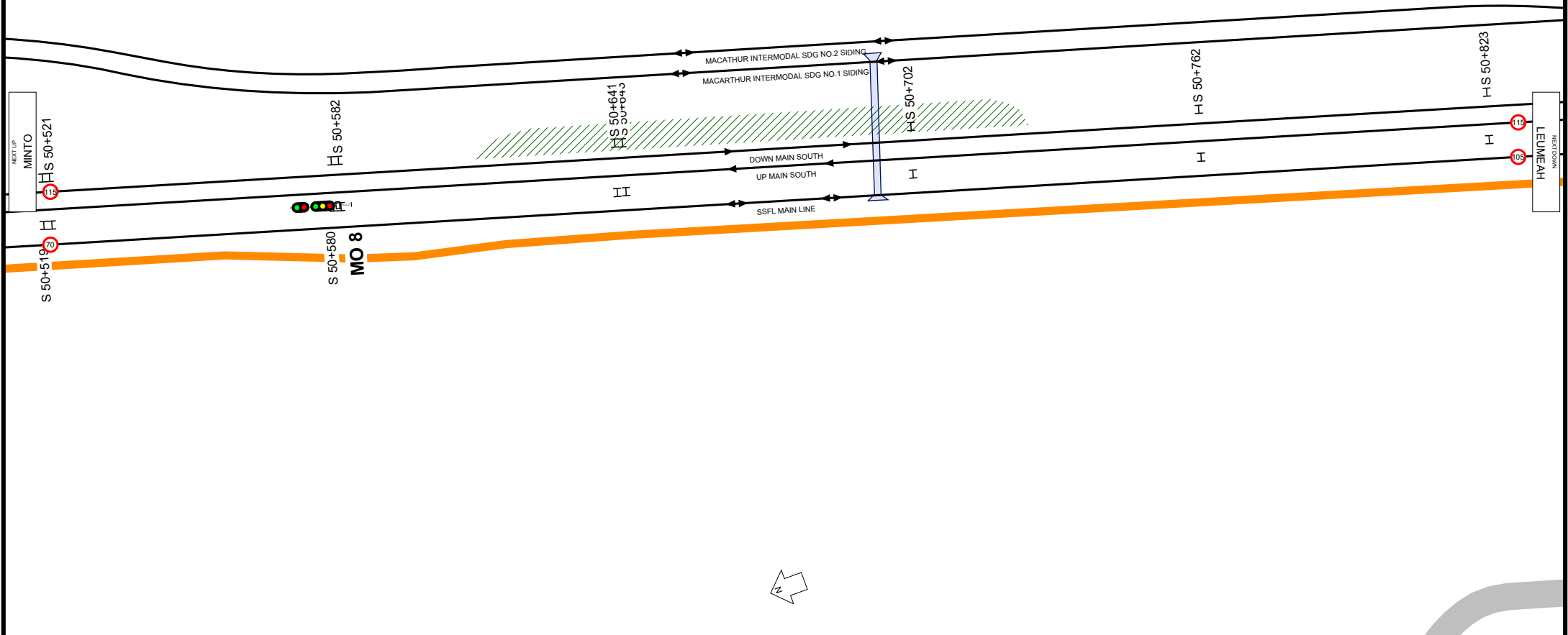




50.538km

50.682km

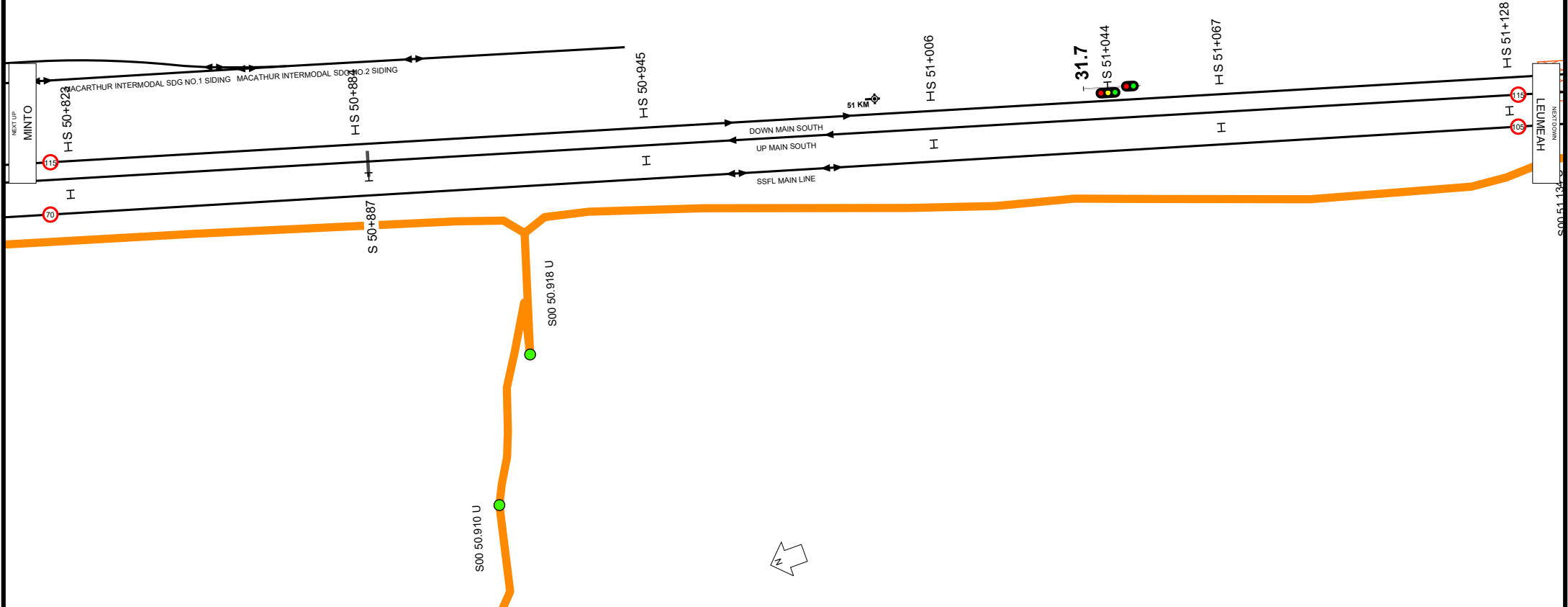
50.832km



50.832km

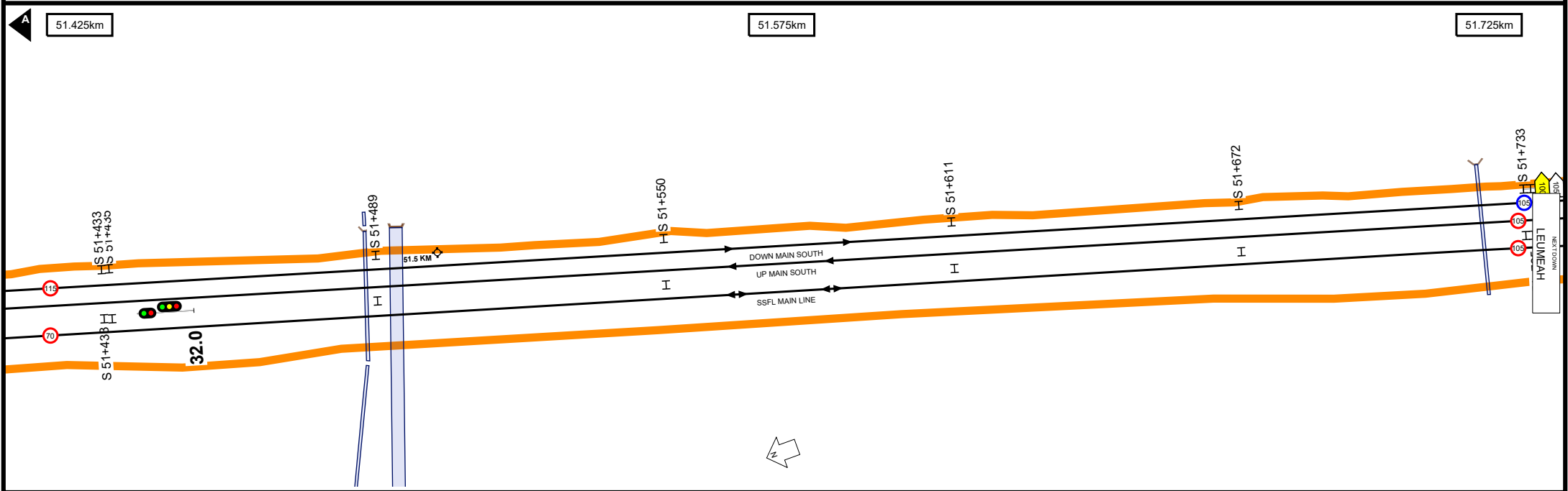
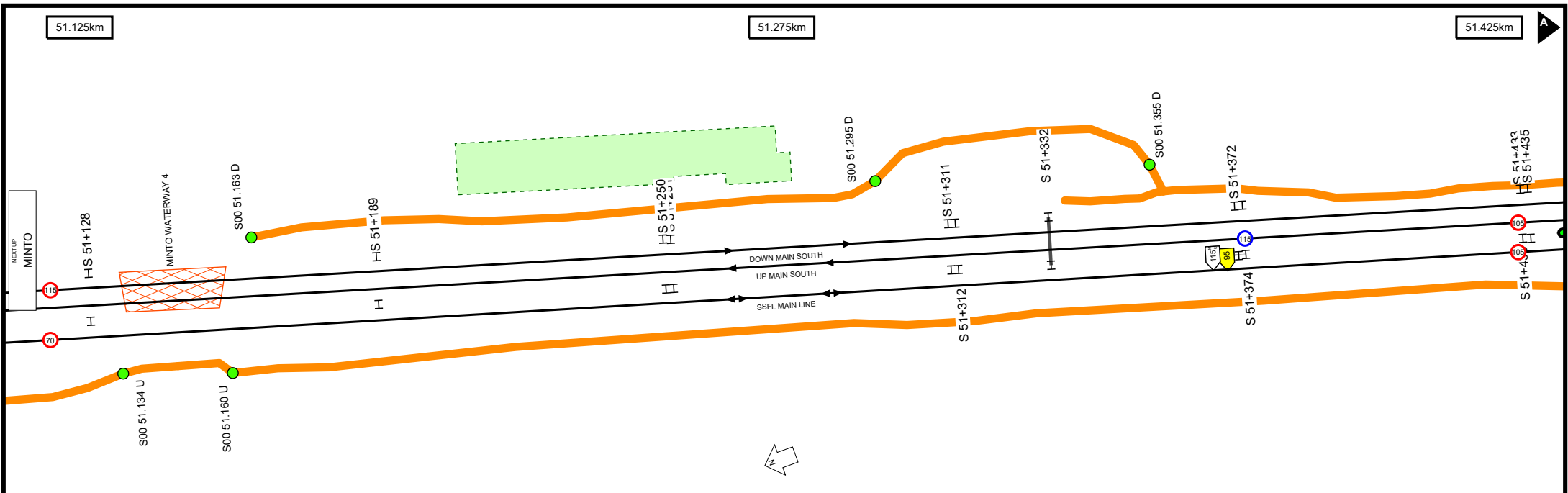
50.975km

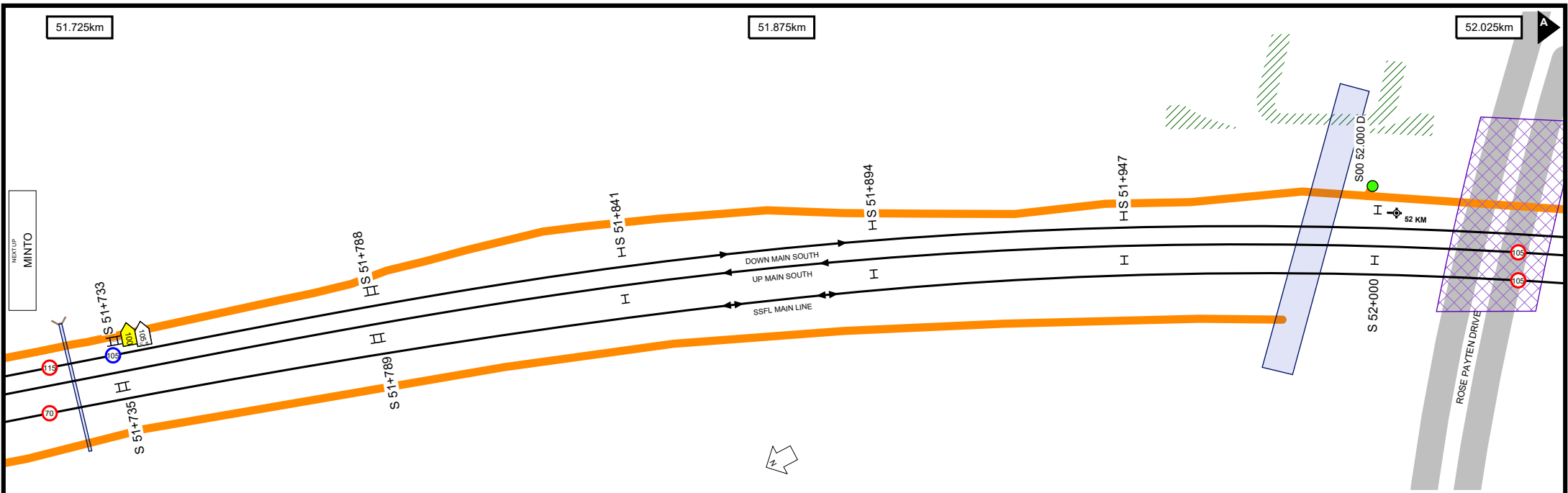
51.125km



**UNCONTROLLED WHEN PRINTED**

Data shown here may not have been field verified.  
 Do not use for operational purposes without checking against a controlled document.  
 For data issues contact GIS.Support@transport.nsw.gov.au

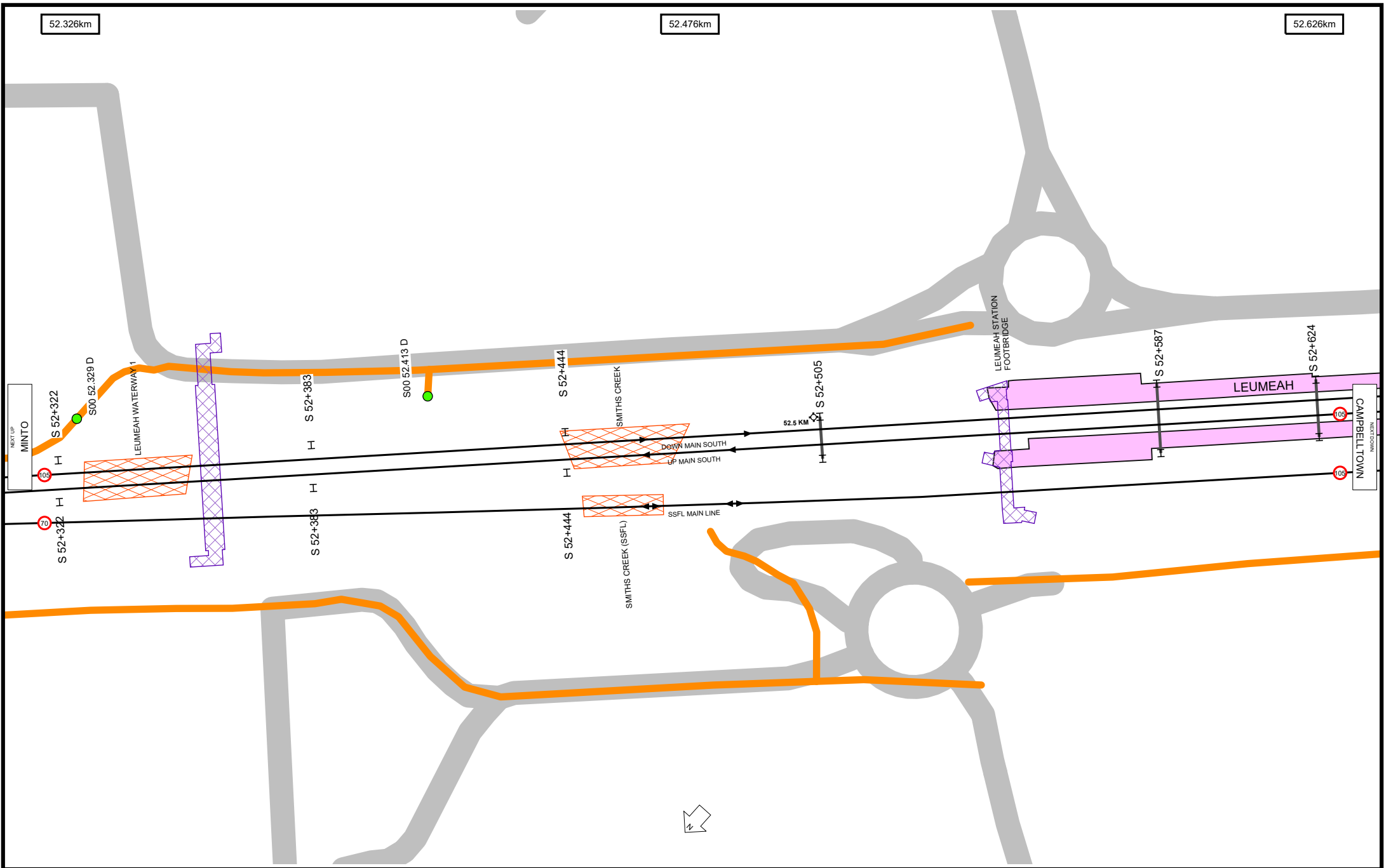




52.326km

52.476km

52.626km



Worksite Protection Planning Diagram  
 Contact: rcsp@transport.nsw.gov.au



Transport for NSW

**UNCONTROLLED WHEN PRINTED**

Data shown here may not have been field verified.  
 Do not use for operational purposes without checking against a controlled document.  
 For data issues contact GIS.Support@transport.nsw.gov.au

TITLE: **South Line - Cabramatta to Macarthur - S00**  
 Page range 52.326-52.626km

A4

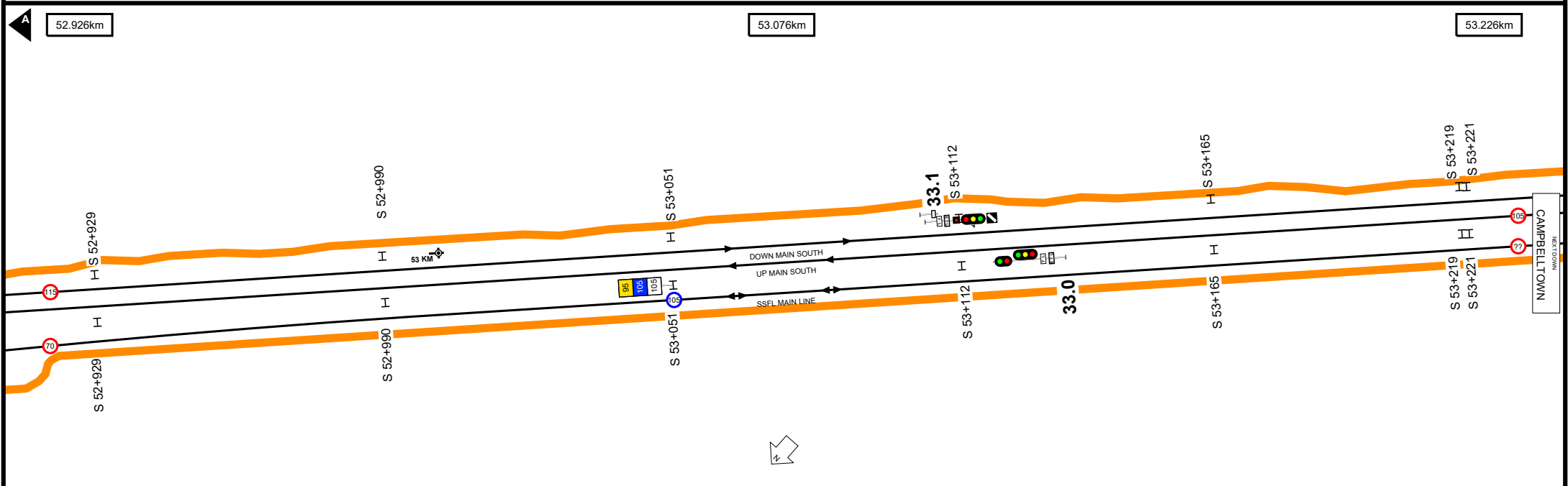
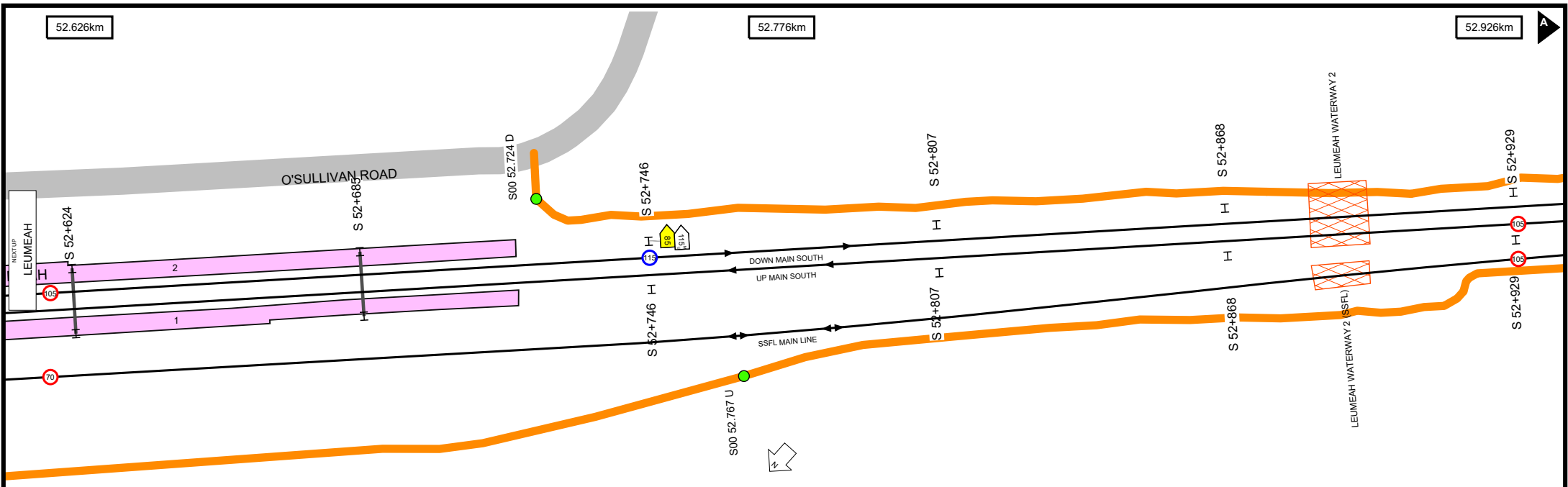
19/12/2023

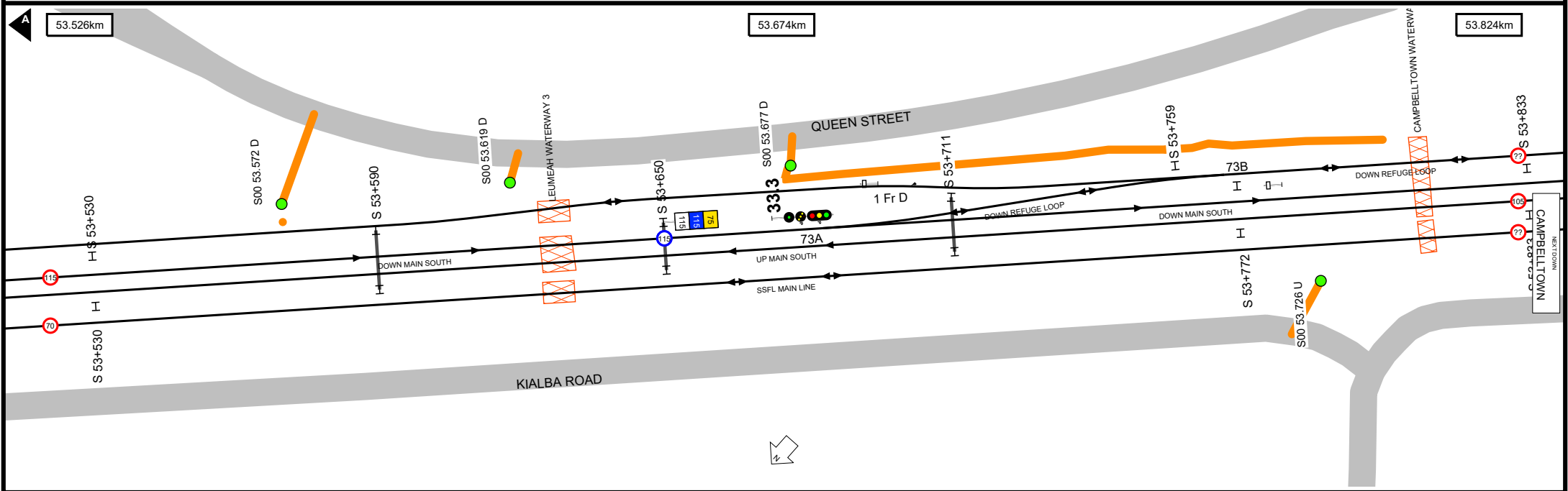
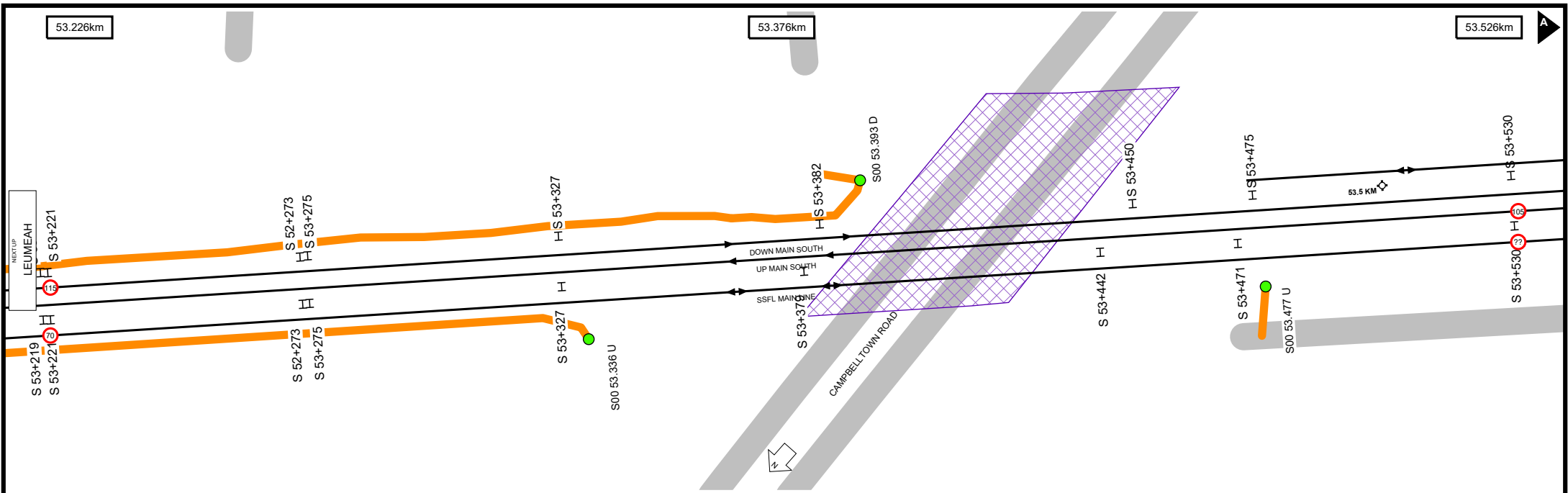
SCALE:

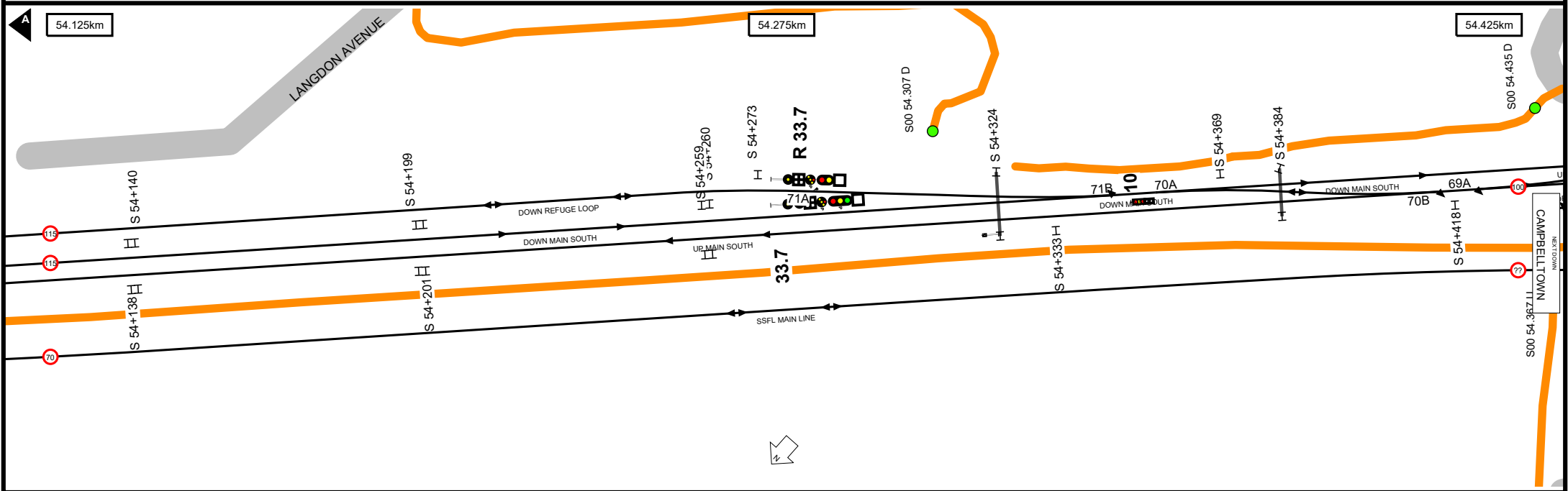
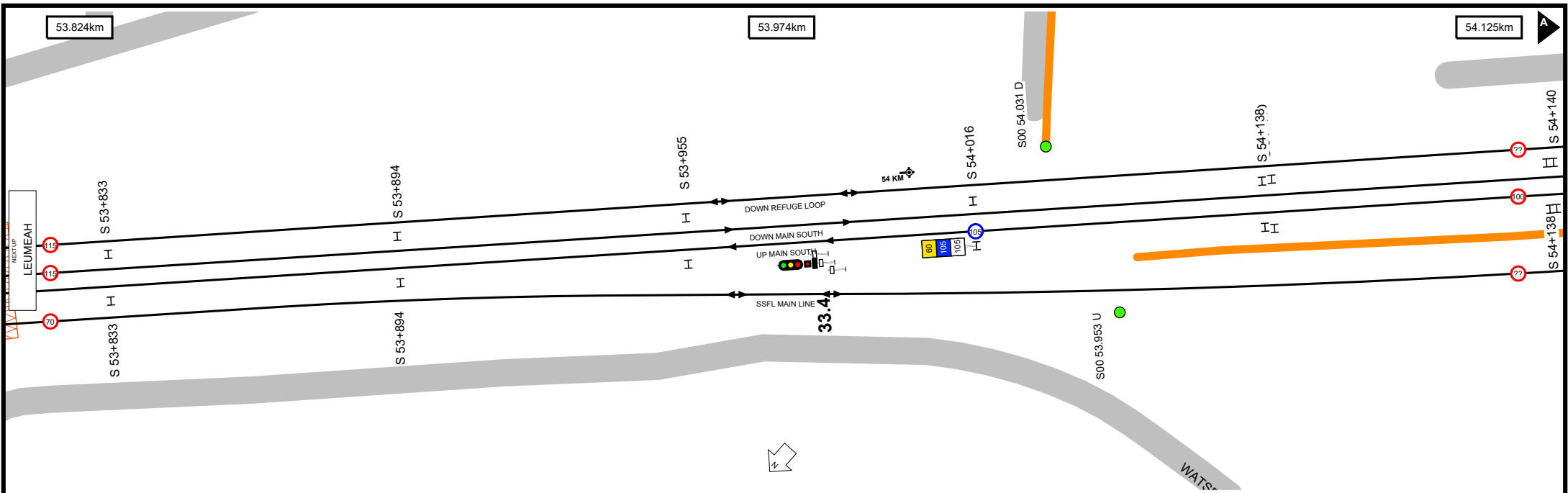


40









54.425km

54.575km

54.724km



Worksite Protection Planning Diagram  
Contact: rcsp@transport.nsw.gov.au



Transport for NSW

**UNCONTROLLED WHEN PRINTED**

Data shown here may not have been field verified.  
Do not use for operational purposes without checking against a controlled document.  
For data issues contact GIS.Support@transport.nsw.gov.au

TITLE: **South Line - Cabramatta to Macarthur - S00**

Page range 54.425-54.724km

A4

19/12/2023

SCALE:

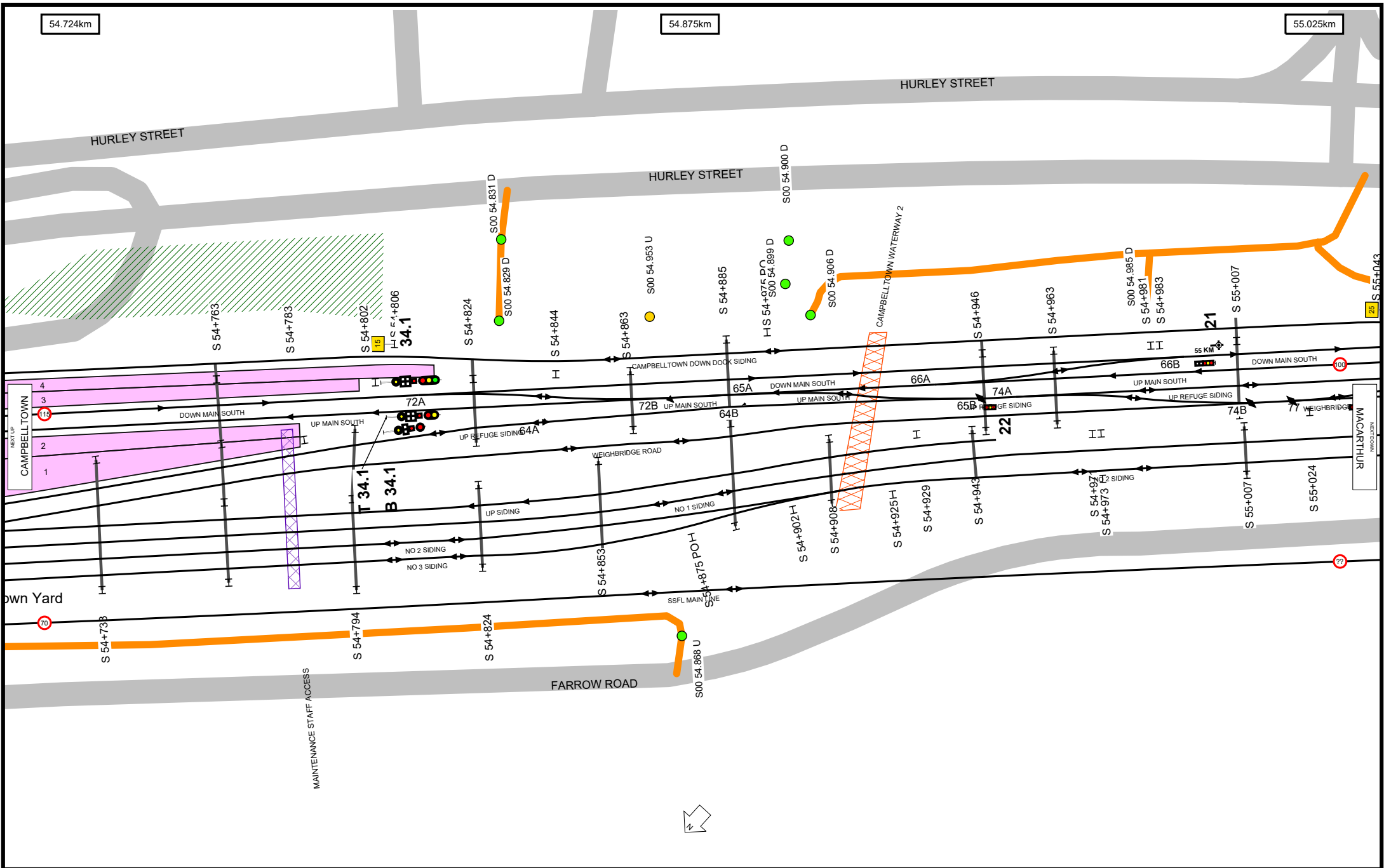


44

54.724km

54.875km

55.025km



Worksite Protection Planning Diagram  
 Contact: rcsp@transport.nsw.gov.au



Transport for NSW

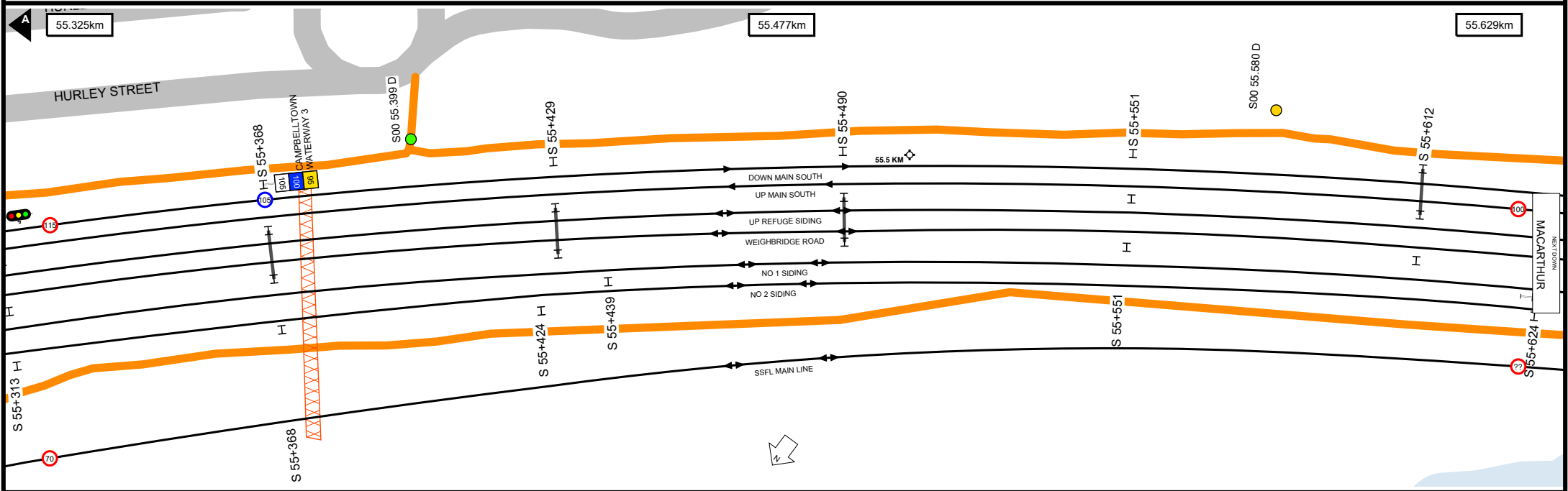
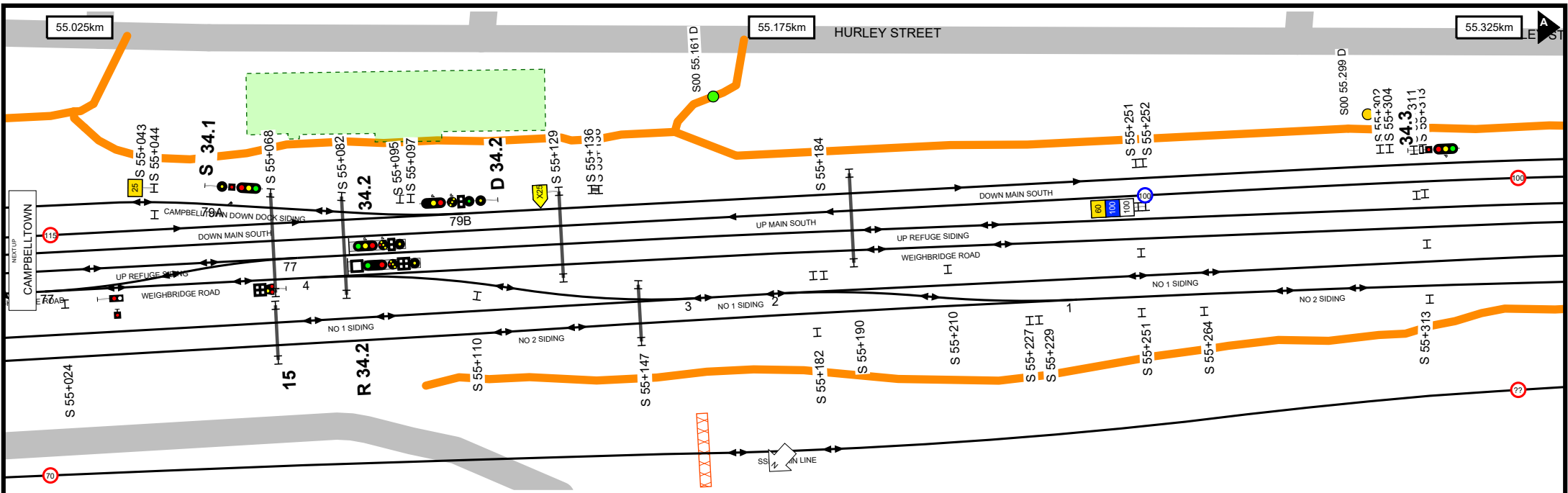
**UNCONTROLLED WHEN PRINTED**

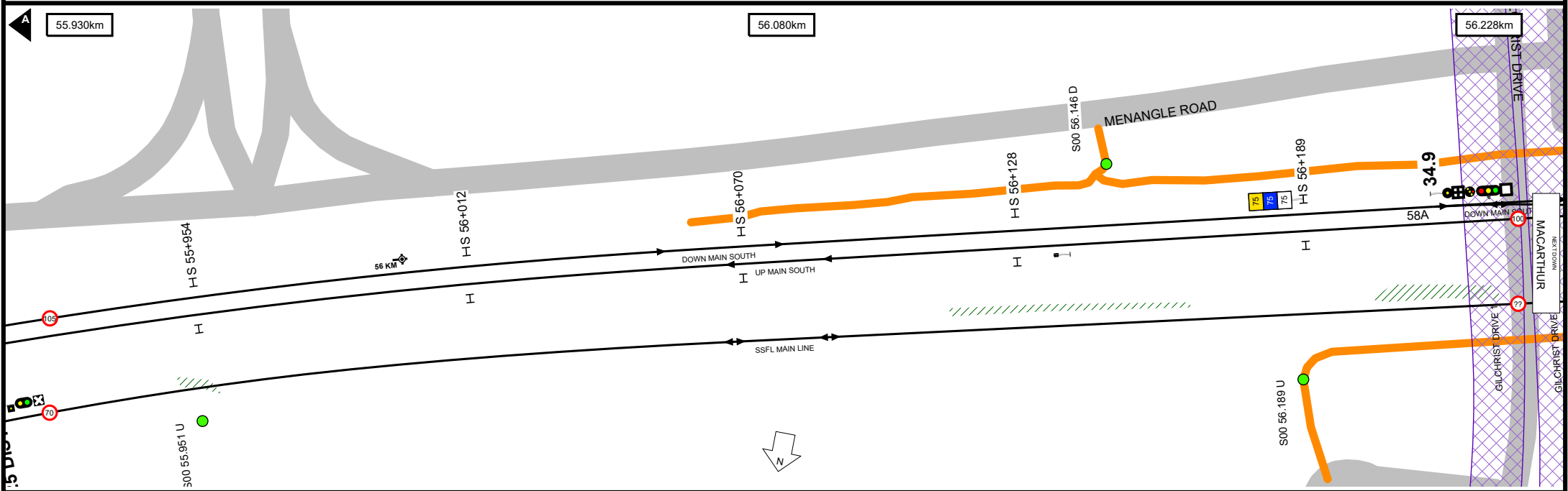
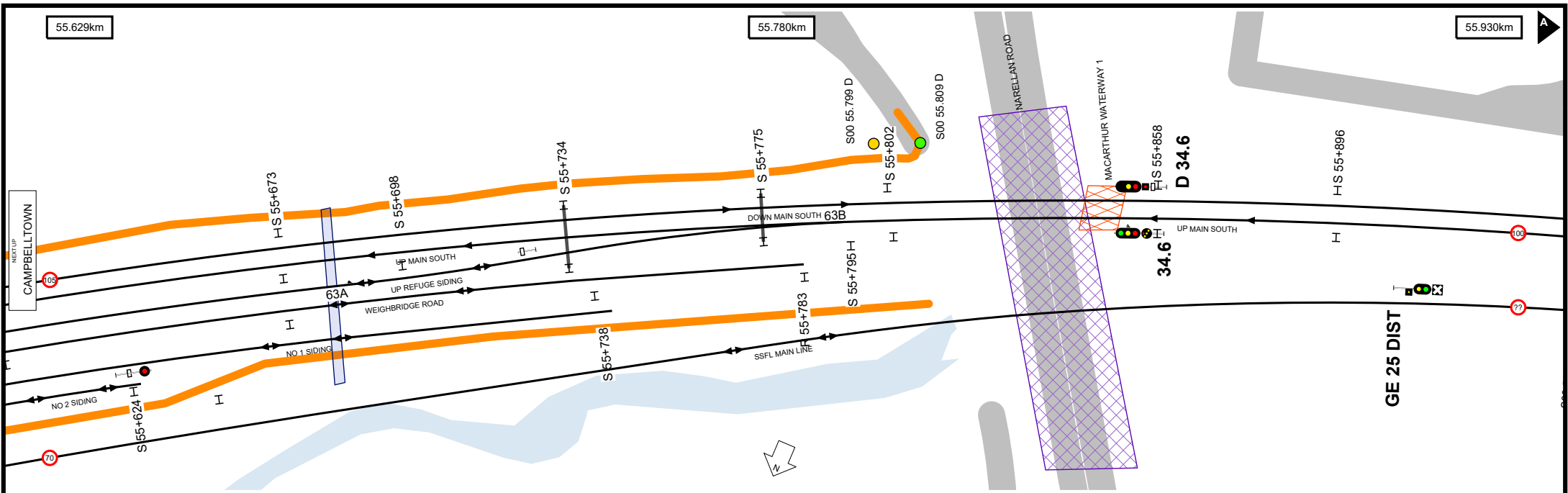
Data shown here may not have been field verified.  
 Do not use for operational purposes without checking against a controlled document.  
 For data issues contact GIS.Support@transport.nsw.gov.au

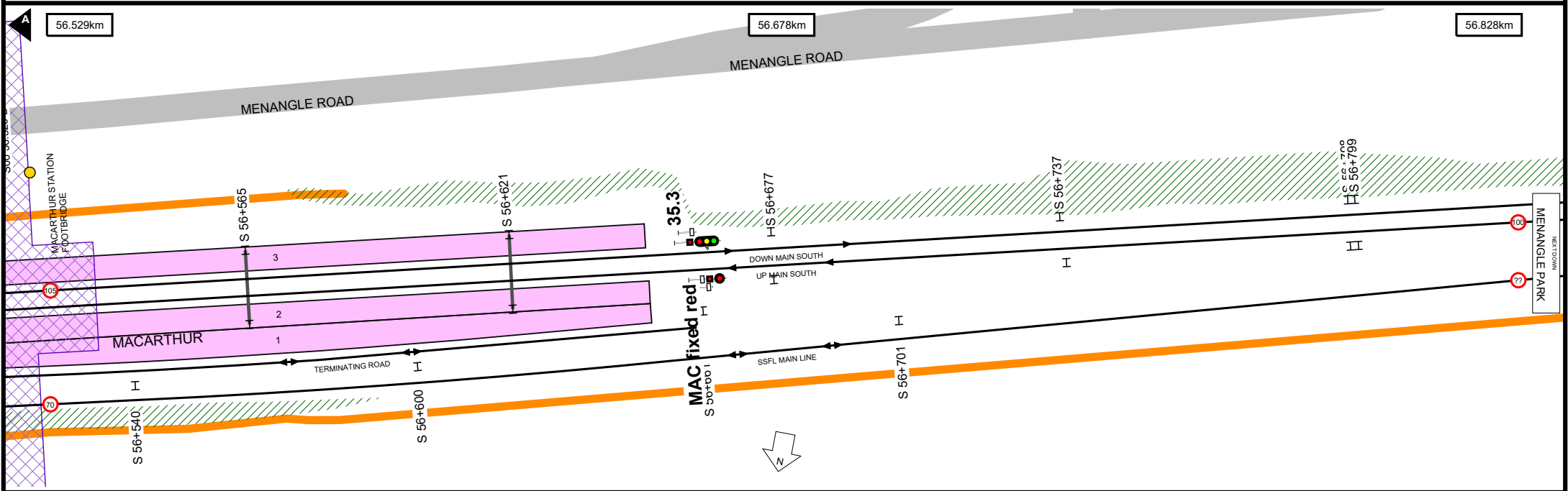
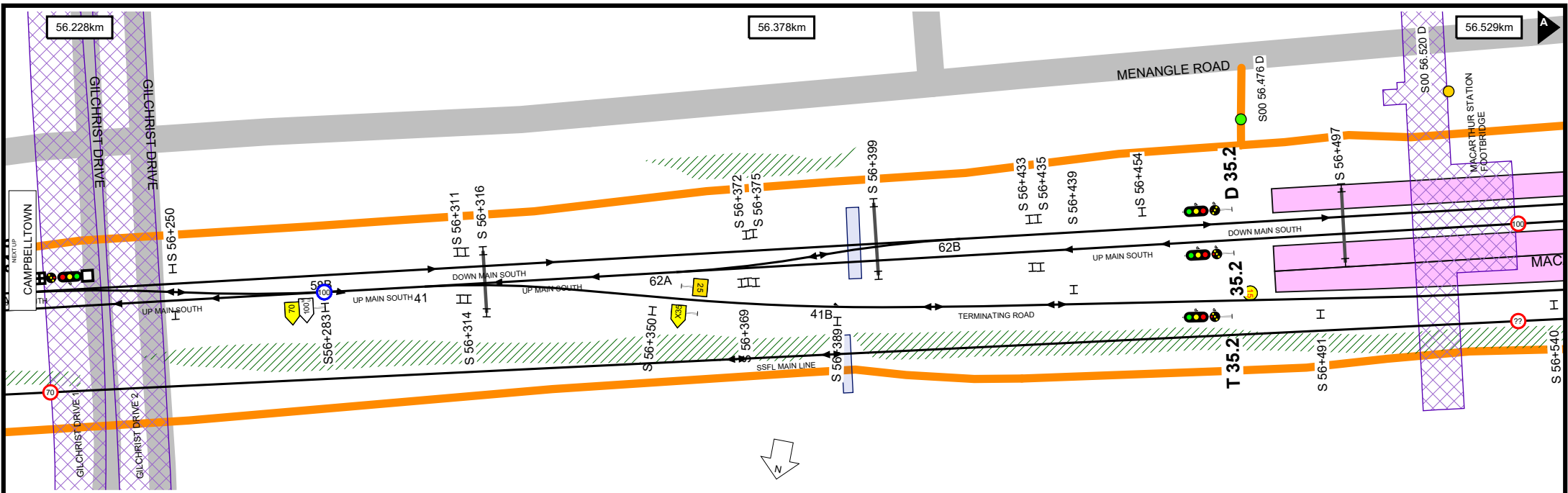
TITLE: **South Line - Cabramatta to Macarthur - S00**  
 Page range 54.724-55.025km



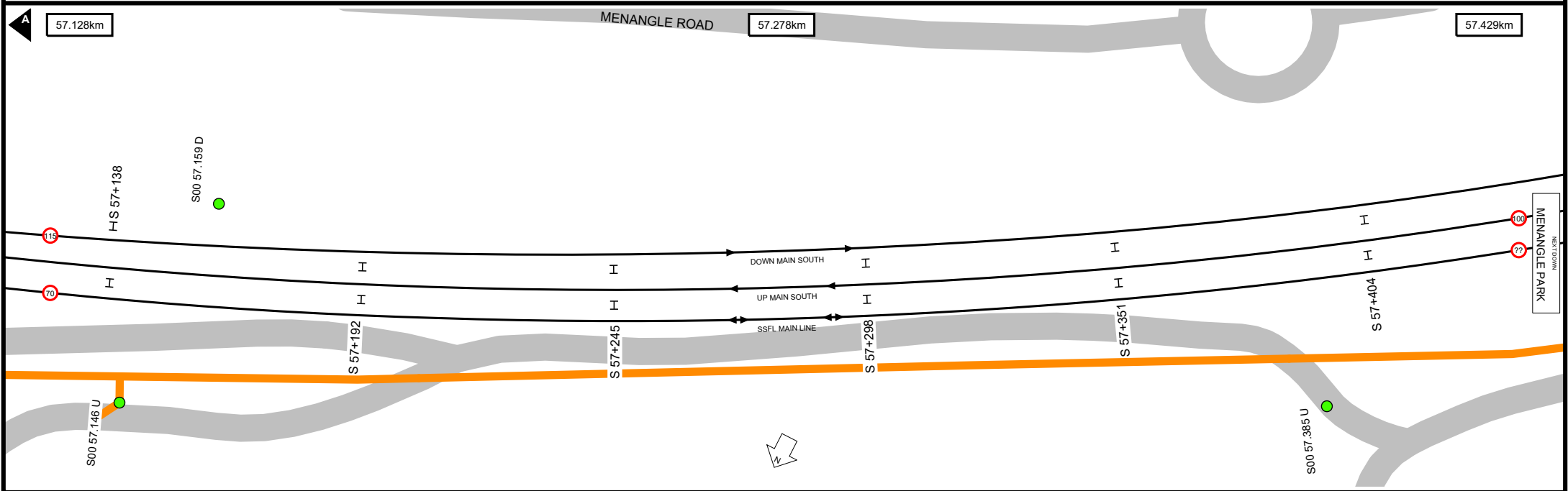
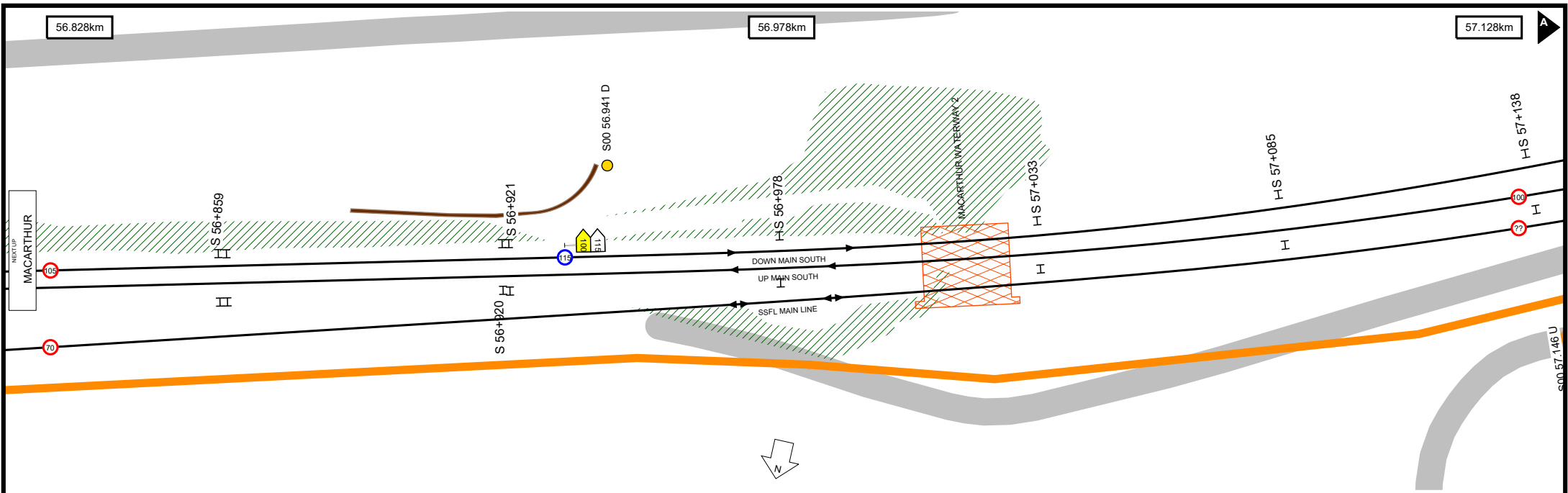
A4  
 19/12/2023  
 45

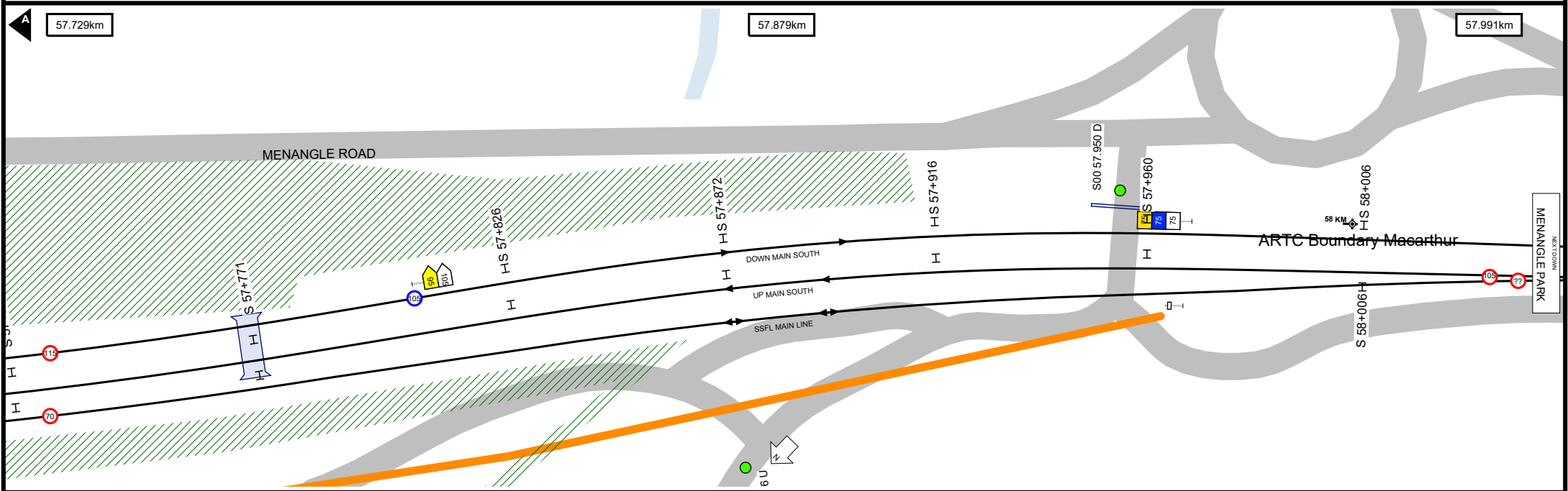
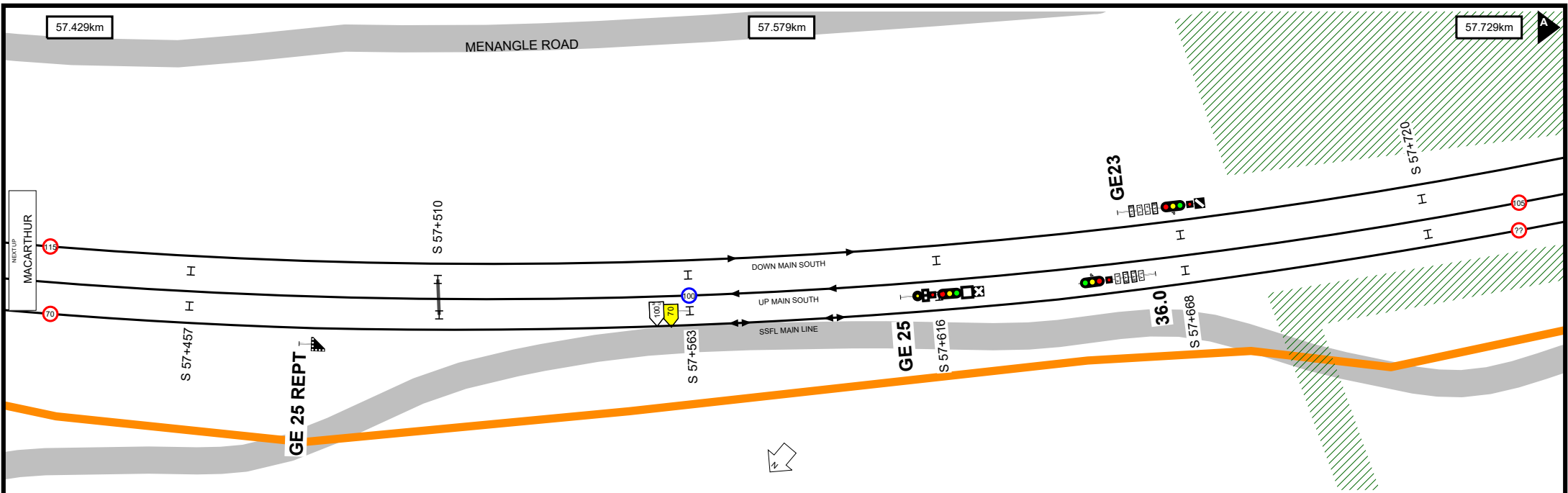












## Location Index

---








ARTC BOUNDARY MACARTHUR	50
CABRAMATTA	2
CAMPBELLTOWN	44
CAMPBELLTOWN NORTH	44
CAMPBELLTOWN SCTN HUT	46
CAMPBELLTOWN TRACTION SUBSTATION	46
CAMPBELLTOWN YARD	44
CASULA	14
GLENFIELD	21
GLENFIELD CROSSING LOOP	17
GLENFIELD NORTH JCT	19
GLENFIELD SOUTH JCT	20
GLENFIELD SOUTH TRACTION SUBSTATION	22
GLENFIELD SUB STN	18
GLENFIELD TRACTION SUBSTATION	18
INGLEBURN	27
INGLEBURN NRC	27
LEUMEAH	40
LEUMEAH SUB STN	38
LEUMEAH TRACTION SUBSTATION	38
LIVERPOOL	8
LIVERPOOL SCTN HUT	10
LIVERPOOL YARD	9
MACARTHUR	48
MACQUARIE FIELDS	24
MACQUARIE FIELDS SUB STN	24
MINTO	34
MINTO TRACTION SUBSTATION	38
MOOREBANK	18
WARWICK FARM	5
WARWICK FARM SCTN HUT	6
WARWICK FARM TRACTION SUBSTATION	6

## Bridge Index







---

BEN LOMOND ROAD	35	LEUMEAH	40	SMITHS CREEK	40
BOW BOWING CREEK	29	LEUMEAH STATION FOOTBRIDGE	40	SMITHS CREEK (SSFL)	40
BOW BOWING CREEK (SSFL)	29	LEUMEAH WATERWAY 1	40	SOUTHERN FLYOVER (SWRL)	21
BOW BOWING CREEK VIADUCT	31	LEUMEAH WATERWAY 2	41	SOUTHERN FLYOVER DOWN VIADICT	
BUNBURRY CURRAN CREEK	25	LEUMEAH WATERWAY 2 (SSFL)	41	(SWRL)	21
BUNBURRY CURRAN CREEK (SSFL)	25	LEUMEAH WATERWAY 3	42	SOUTHERN FLYOVER UP VIADICT	
BUNBURRY CURRAN CREEK 1	22	LIVERPOOL HOSPITAL	6	(SWRL)	21
BUNBURRY CURRAN CREEK 1 (SSFL)	22	LIVERPOOL HOSPITAL FOOTBRIDGE	7	SSFL FLYOVER	17
BUNBURRY CURRAN CREEK 2 (SSFL)	23	LIVERPOOL STATION BUS		SUSSEX STREET	3
BUNBURY CURRAN CREEK 2	23	INTERCHANGE FOOTBRIDGE	8	SUSSEX STREET (SSFL)	3
CABRAMATA ROAD	2	LIVERPOOL STATION FOOTBRIDGE		UP VIADUCT (SWRL)	22
CABRAMATTA CREEK	3	PLATFORM ACCESS	8	WARWICK FARM STATION FOOTBRIDGE	5
CABRAMATTA CREEK (SSFL)	3	LIVERPOOL STATION FOOTBRIDGE		WOODBROOK ROAD	12
CABRAMATTA STATION FOOTBRIDGE	2	(SYDNEY END)	8	WOODBROOK ROAD (SSFL)	12
CAMBRIDGE AVENUE	19	LIVERPOOL VIADUCT	9		
CAMPBELLTOWN ROAD	42	M5 MOTORWAY	12		
CAMPBELLTOWN STATION		MACARTHUR STATION FOOTBRIDGE	48		
FOOTBRIDGE	44	MACARTHUR WATERWAY 1	47		
CAMPBELLTOWN WATERWAY 1	42	MACARTHUR WATERWAY 2	49		
CAMPBELLTOWN WATERWAY 2	45	MACQUARIE FIELDS STATION			
CAMPBELLTOWN WATERWAY 3	46	FOOTBRIDGE	24		
CASULA STATION FOOTBRIDGE	14	MAINTENANCE STAFF ACCESS	45		
CLEANERS & MAINTENANCE ACCESS		MINTO STATION FOOTBRIDGE	34		
BRIDGE	10	MINTO WATERWAY 1	33		
CLEANERS ACCESS SUBWAY	46	MINTO WATERWAY 2	35		
COLLINGWOOD VIADUCT	10	MINTO WATERWAY 4	38		
COLLINGWOOD VIADUCT (SSFL)	10	NARELLAN ROAD	47		
DOWN VIADICT (SWRL)	22	NEAR CONGRESSIONAL DRIVE 1	11		
GILCHRIST DRIVE 1	47	NEAR CONGRESSIONAL DRIVE 1 (SSFL)	11		
GILCHRIST DRIVE 2	47	NEAR CONGRESSIONAL DRIVE 2	11		
GLENFIELD CREEK	15	NEAR CONGRESSIONAL DRIVE 2 (SSFL)	11		
GLENFIELD CREEK (SSFL)	15	NEWBRIDGE ROAD	8		
GLENFIELD STATION FOOTBRIDGE	21	NORTHERN FLYOVER UP EAST HILLS	18		
HENDERSON ROAD	26	NORTHERN FLYOVER UP VIADUCT			
HUME HIGHWAY (LIVERPOOL ROAD)	5	EAST HILLS	18		
INGLEBURN STATION FOOTBRIDGE	27	ROSE PAYTEN DRIVE	39		

### Track & Point

-  Existing Track Centreline
-  Under Construction / Service Withdrawn
-  Proposed Track
-  Turnout Point
-  Catch Point
-  Derail Point
-  Turntable



### Signal & Sign

-  Signal
-  Warning Light
-  Warning Light - Double
-  End Yard Limit Sign
-  Yard Limit Sign
-  Speed Sign




### Station

-  Platform

### Kilometre Post

-  Whole Kilometre Post
-  Half Kilometre Post

### Corridor Access

-  Access Gate
-  Pedestrian Access Gate
-  Access Road



### Safety

-  Refuge







### Road

-  Public Road

### Level Crossing & Take Off

-  Level Crossing Boundary
-  Level Crossing Location


### Bridge

-  Overbridge
-  Underbridge
-  Rail Flyover
-  Rail Dive
-  Pedestrian Footbridge
-  Pedestrian Subway

### Tunnel

-  Tunnel Section Coverage

### Embankment

-  Embankment

### Cutting

-  Cutting

### Wall

-  Wall

### Culvert

-  Culvert




### Waterway

-  Waterway








### Substation

-  Substation Boundary

### Overhead Wiring Structure

-  OHWS
-  OHWS Centreline
-  Wood Pole

### Additional Map Features

-  Track Name & Direction Indicator
-  Maximum Train Entry Speed Indicator
-  Maximum Train Speed Change Indicator
-  Kilometrage Reference Indicator
-  Map Strip Join Indicator
-  Next Station Up
-  Next Station Down