

Worksite Protection Planning Diagrams

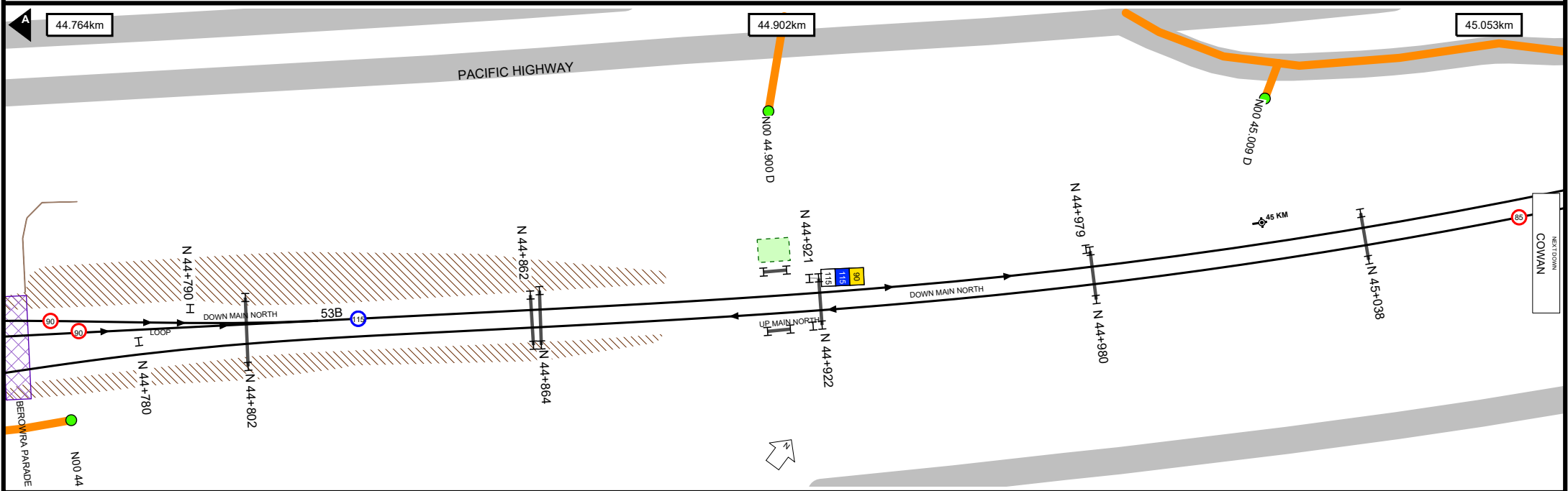
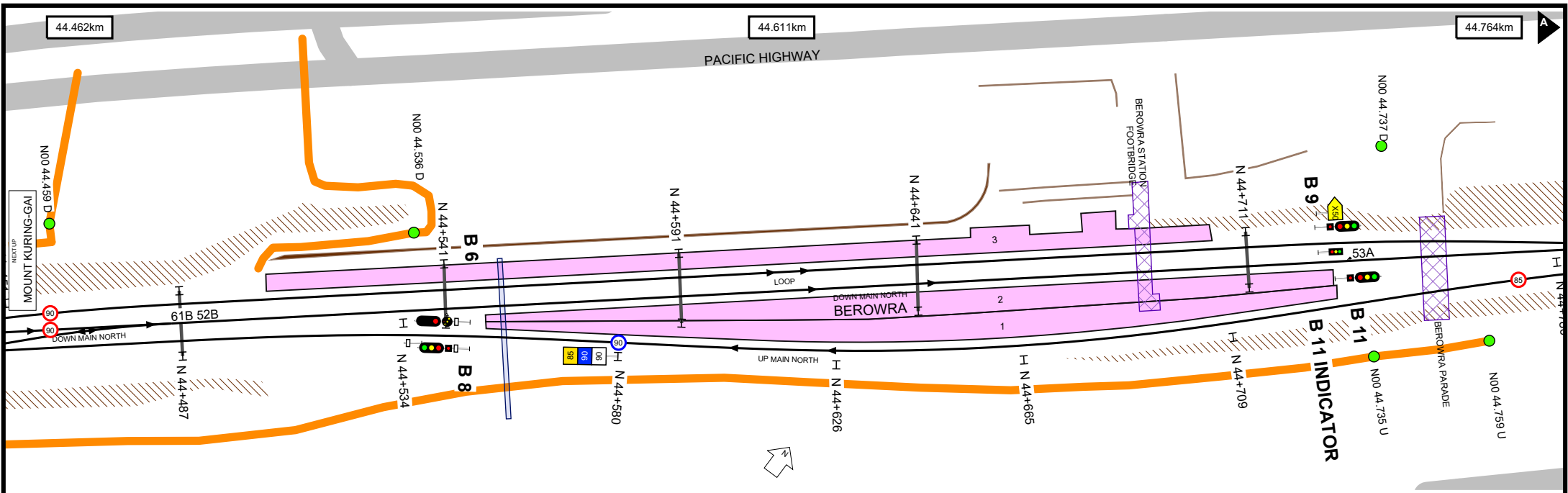
Central Coast Line - Berowra to Warnervale - N00

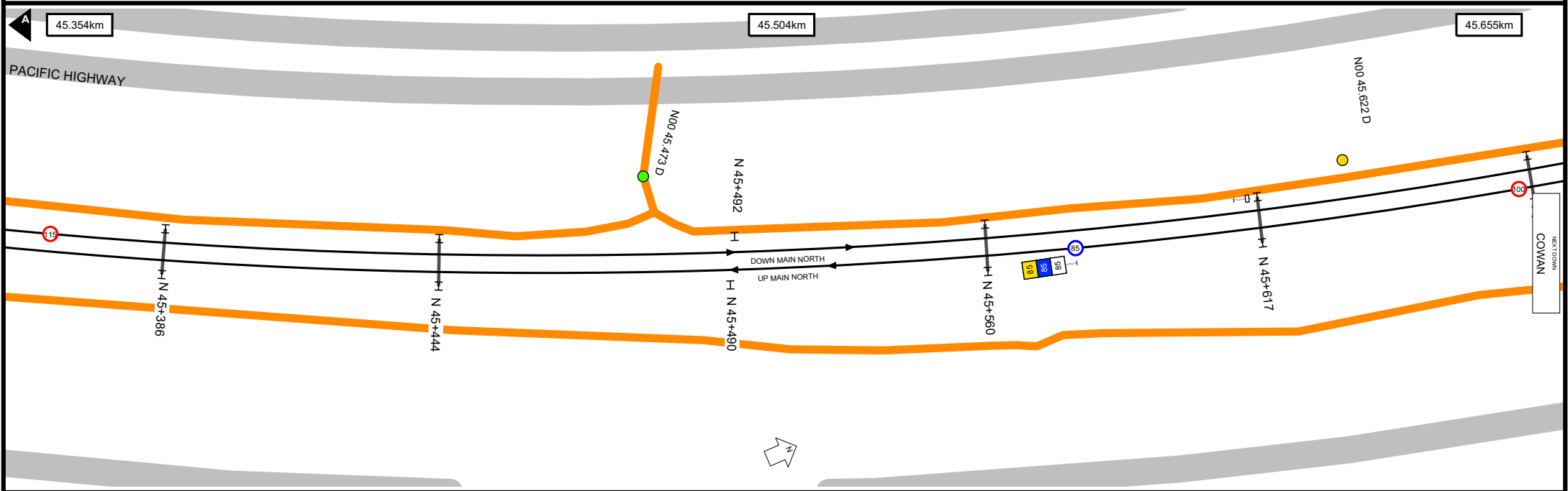
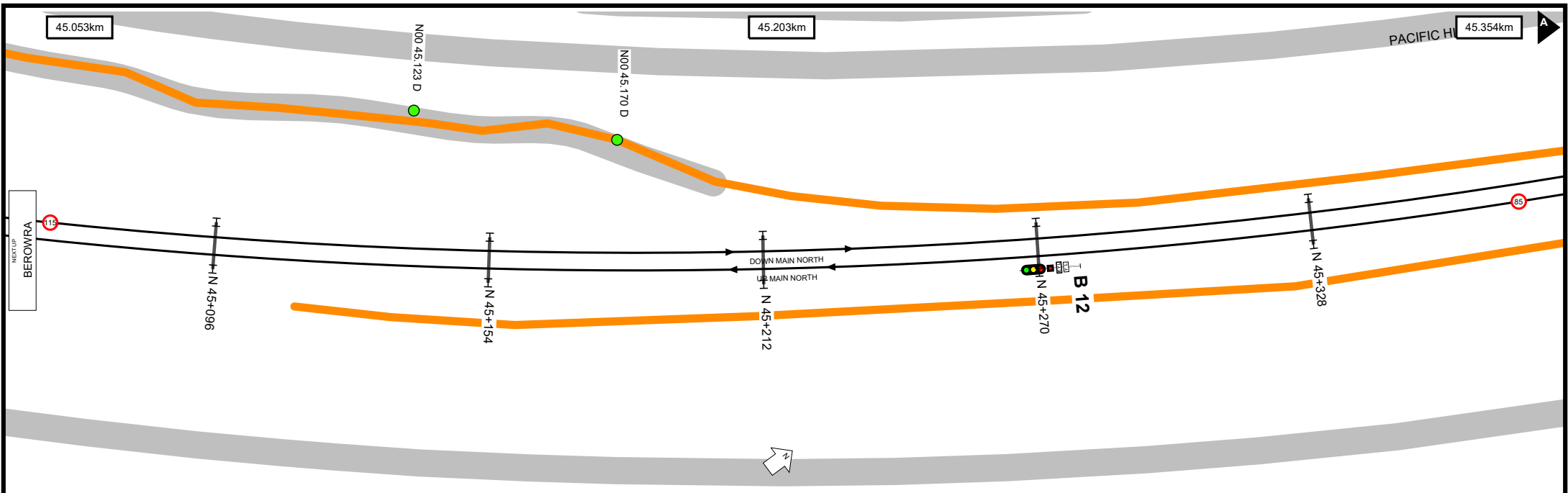
Stations Covered

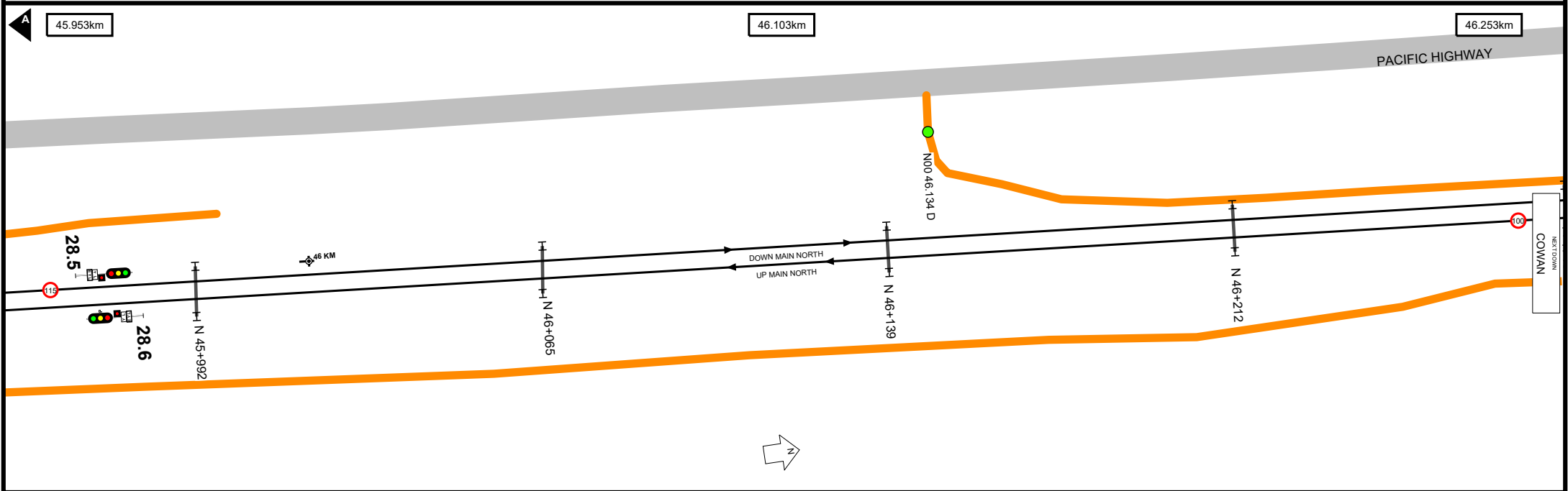
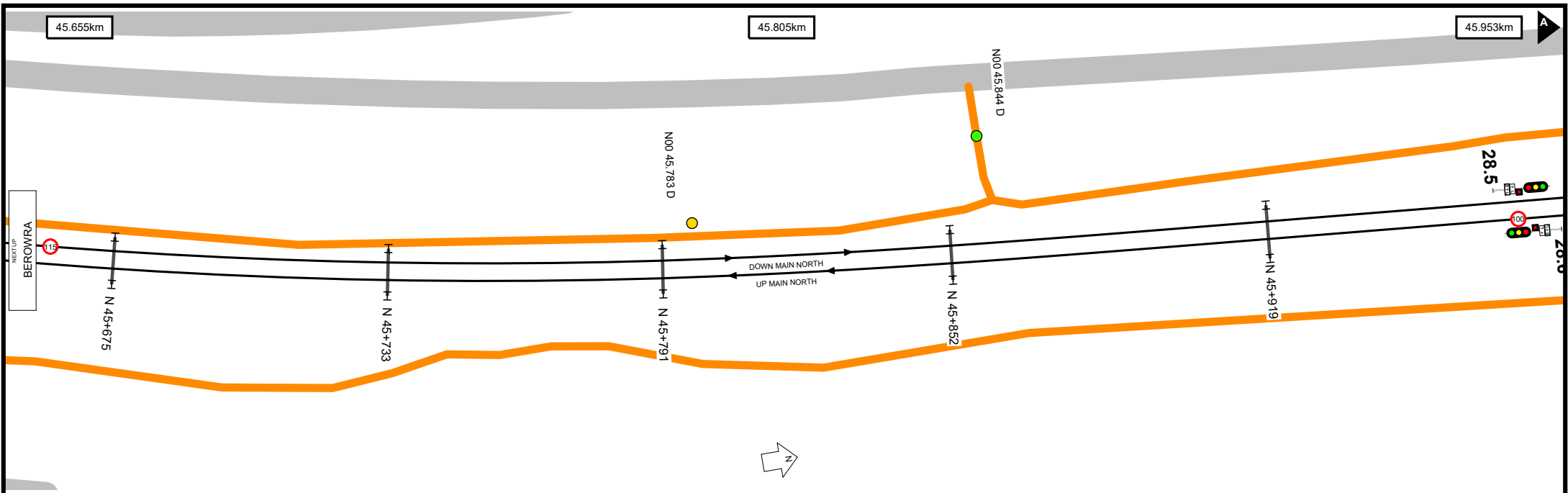
BEROWRA	2	NIAGARA PARK	71
COWAN	9	LISAROW	73
HAWKESBURY RIVER	23	OURIMBAH	78
WONDABYNE	36	TUGGERAH	91
WOY WOY	48	WYONG	95
KOOLEWONG	52	WARNERVALE	103
TASCOTT	55		
POINT CLARE	57		
GOSFORD	62		
NARARA	68		

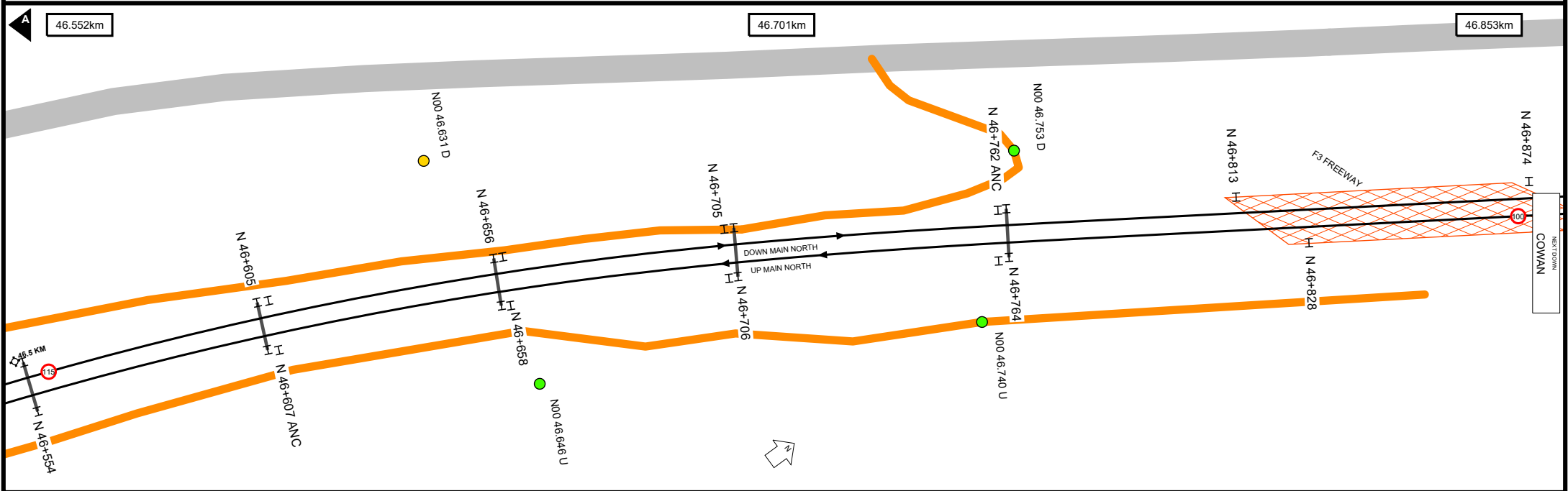
Kilometrage References

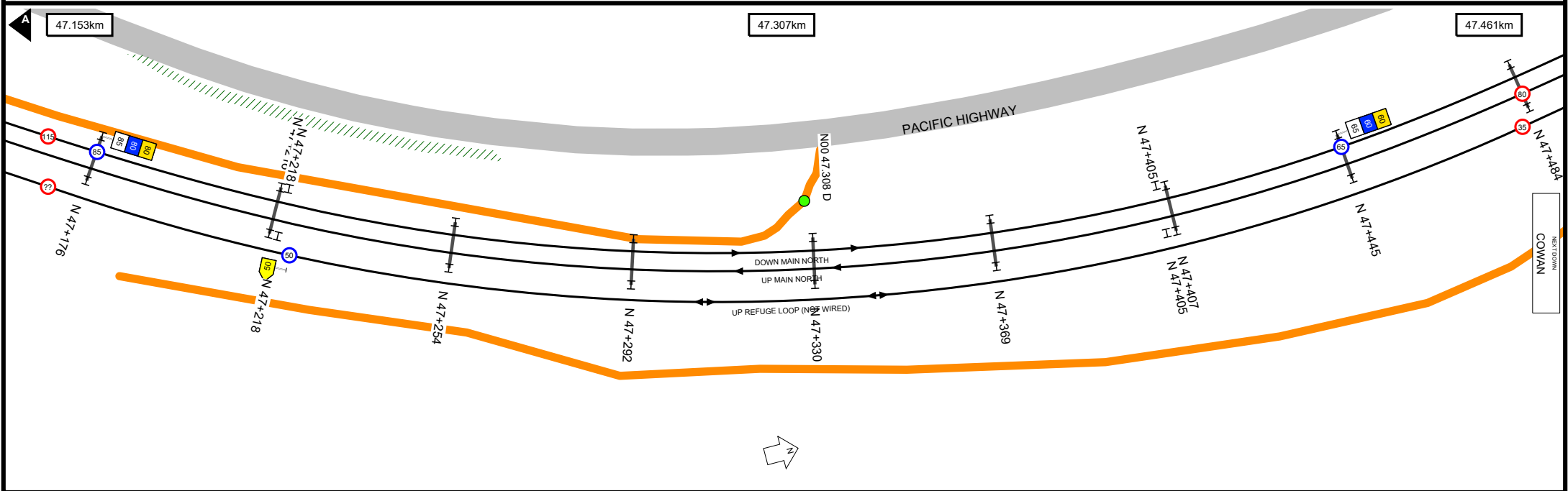
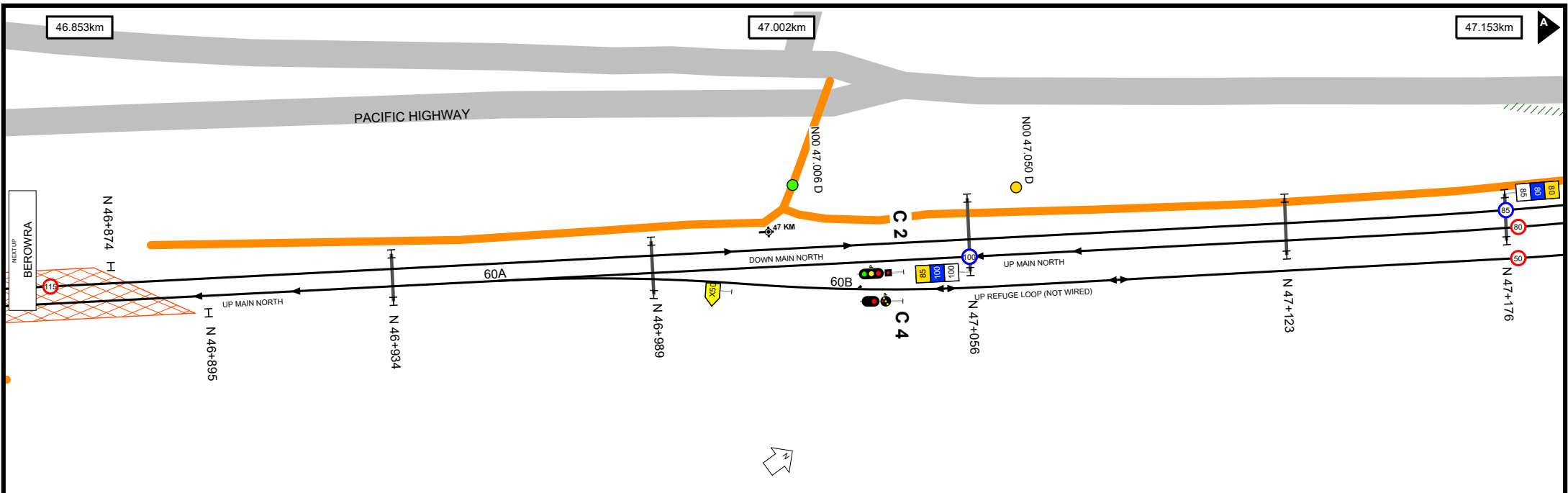
44.462km	2	90.000km	77
45.000km	2	95.000km	86
50.000km	11	100.000km	94
55.000km	19	105.000km	102
60.000km	27	105.888km	104
65.000km	36		
70.000km	44		
75.000km	52		
80.000km	61		
85.000km	69		

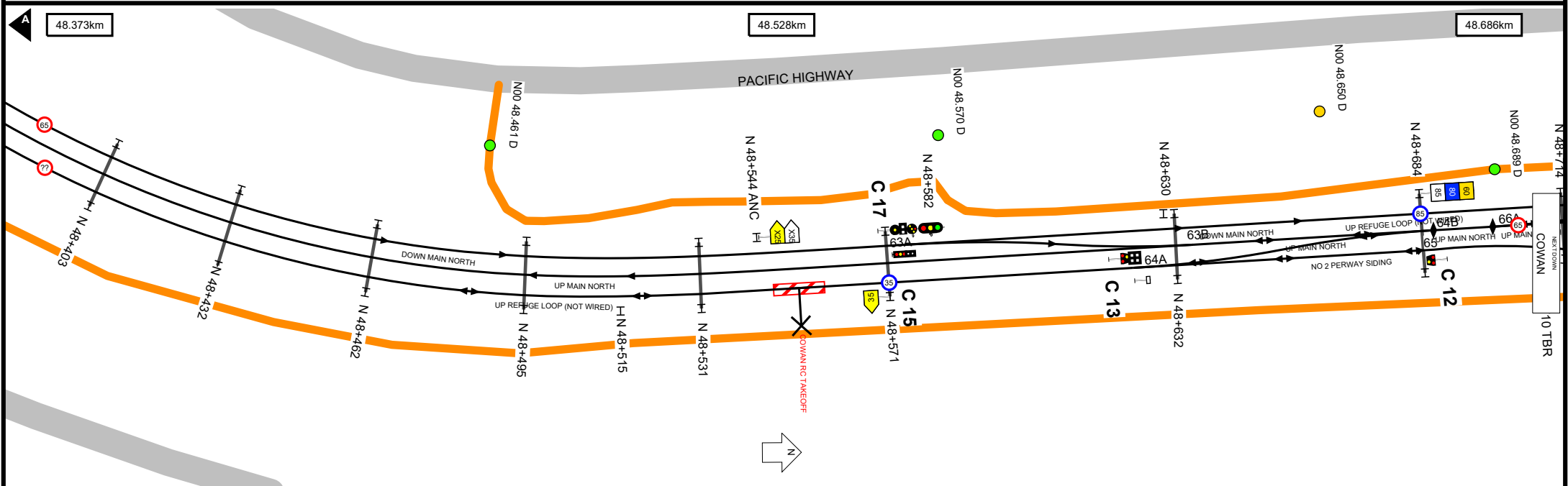
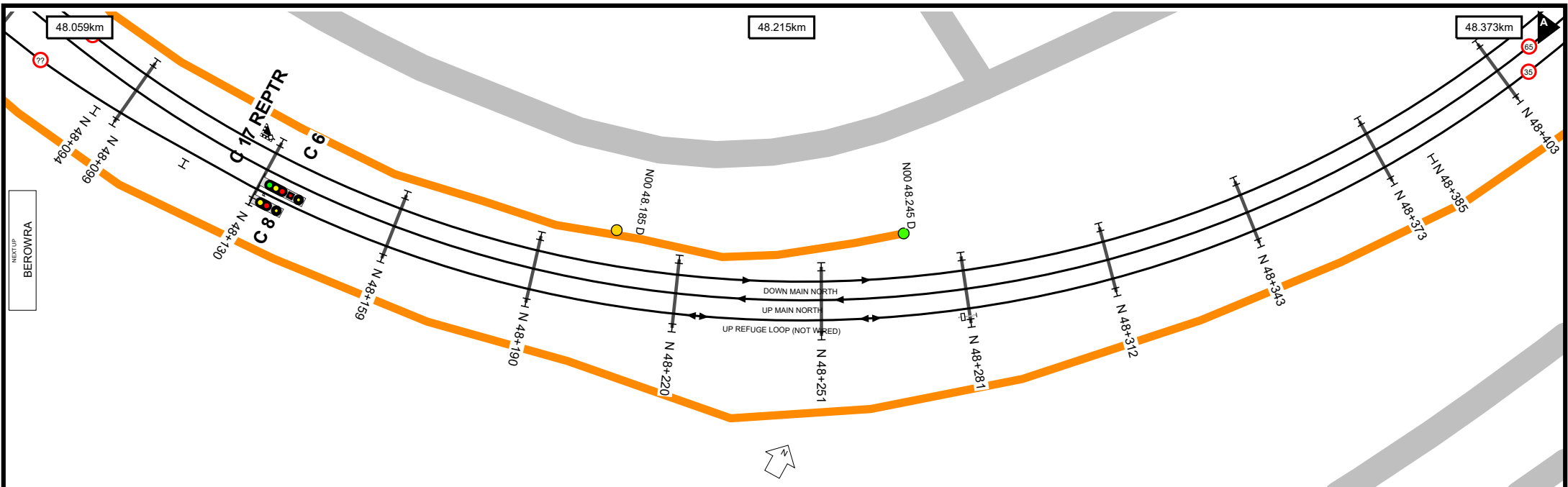


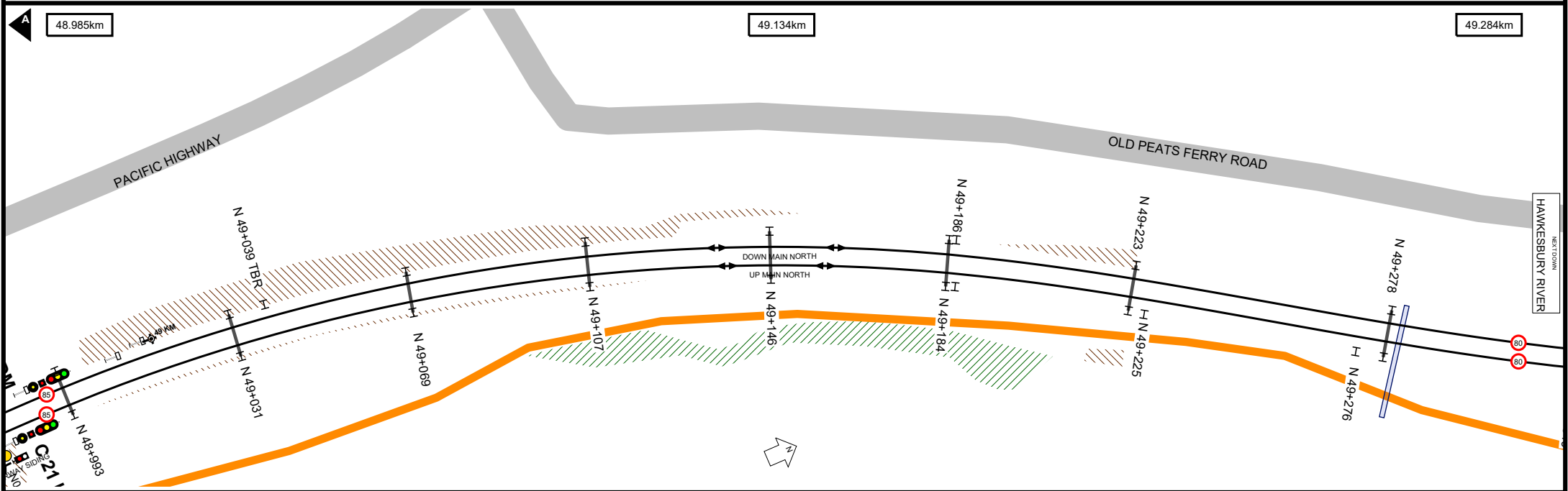
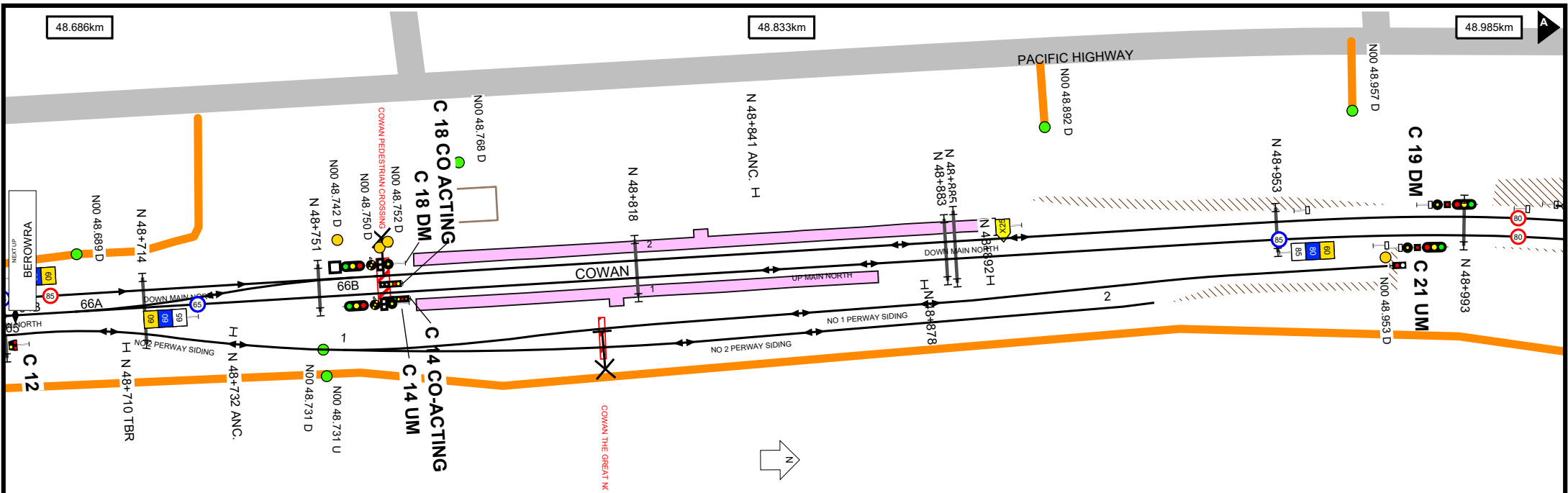




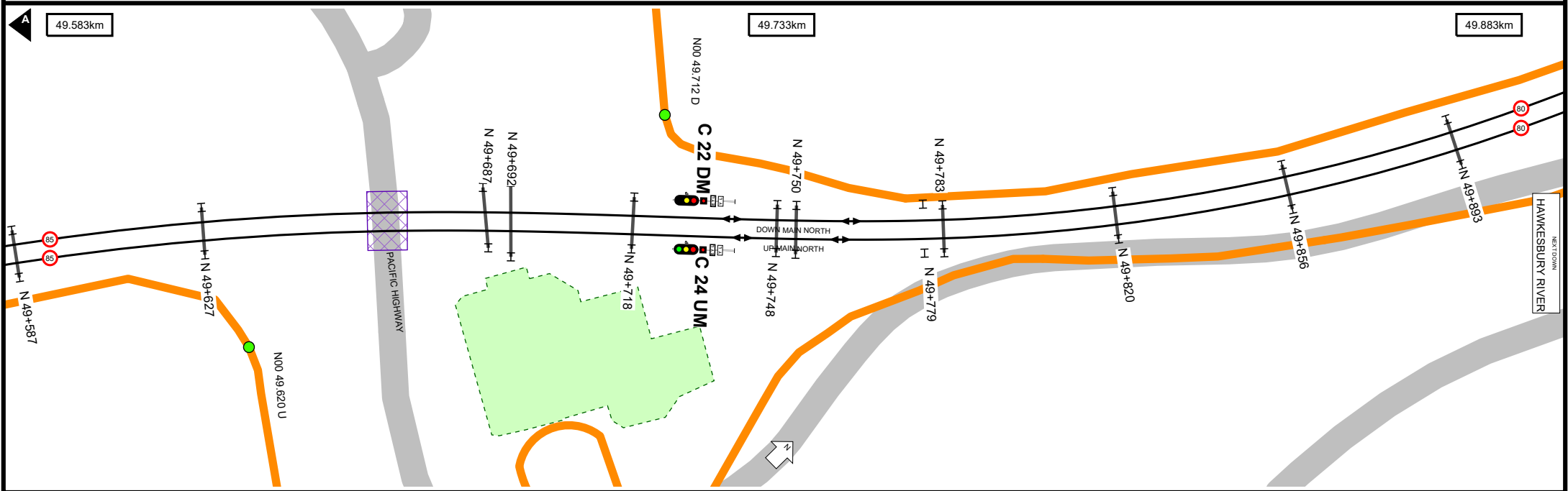
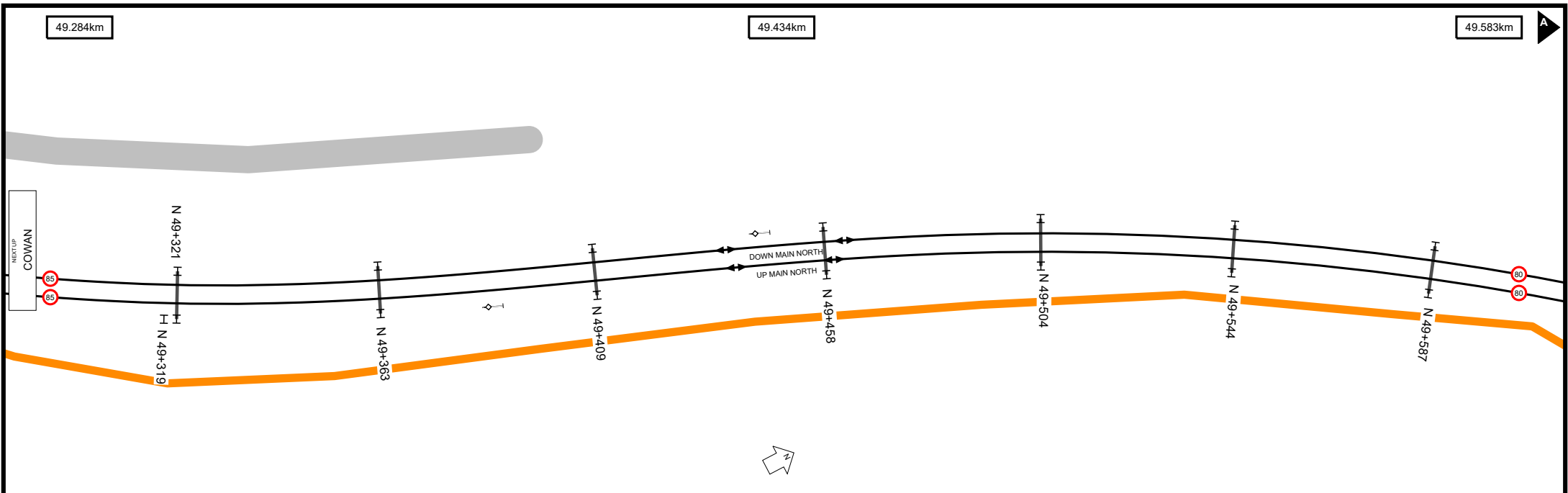








<p>Worksite Protection Planning Diagram Contact: rcsp@transport.nsw.gov.au</p>  <p>Transport for NSW</p>	<p>UNCONTROLLED WHEN PRINTED</p> <p>Data shown here may not have been field verified. Do not use for operational purposes without checking against a controlled document. For data issues contact GIS.Support@transport.nsw.gov.au</p>	<p>TITLE: Central Coast Line - Berowra to Warnervale - N00 Page range 48.686-49.284km</p> <p>SCALE: </p>	<p>A4 30/07/2024 9</p>
---	---	--	--------------------------------

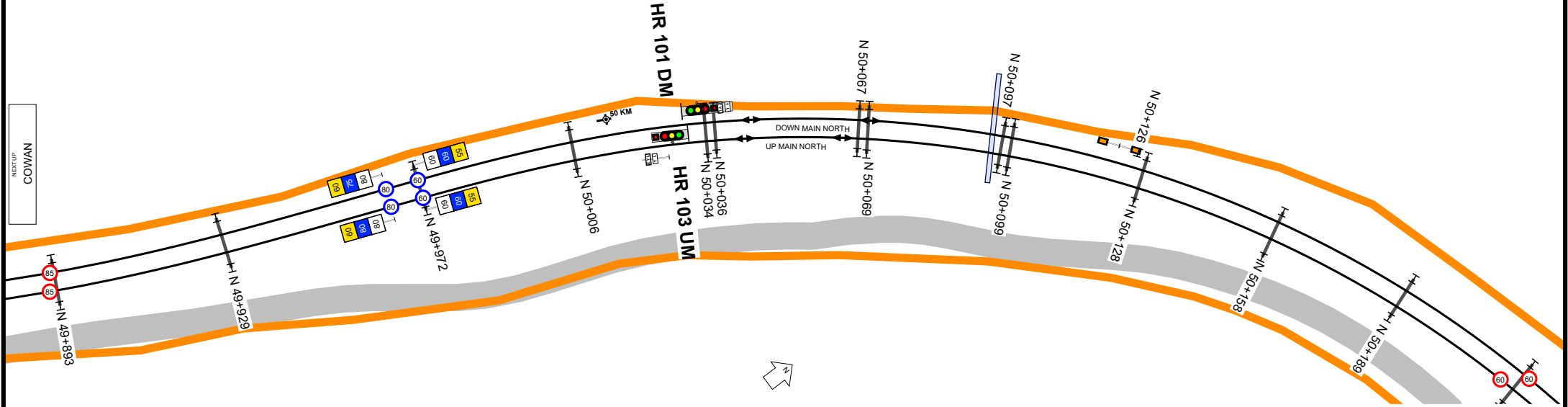


49.883km

50.035km

50.186km

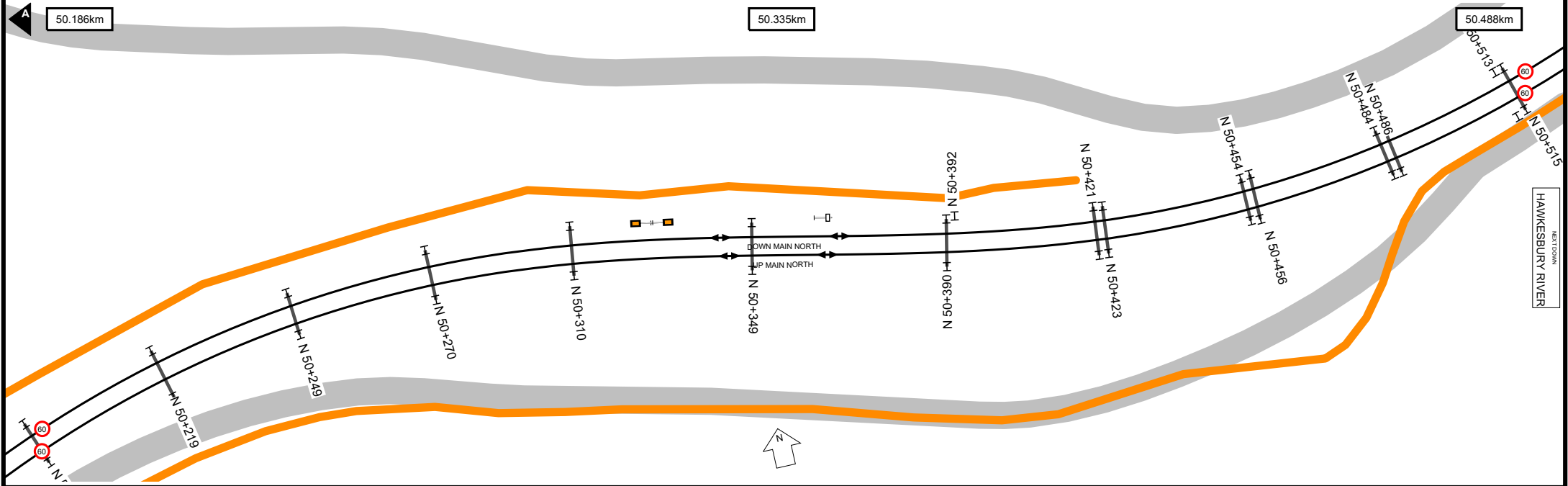
NESTUP
COWAN



50.186km

50.335km

50.488km



NESTUP
HAWKESBURY RIVER

Worksite Protection Planning Diagram
Contact: rcsp@transport.nsw.gov.au



Transport for NSW

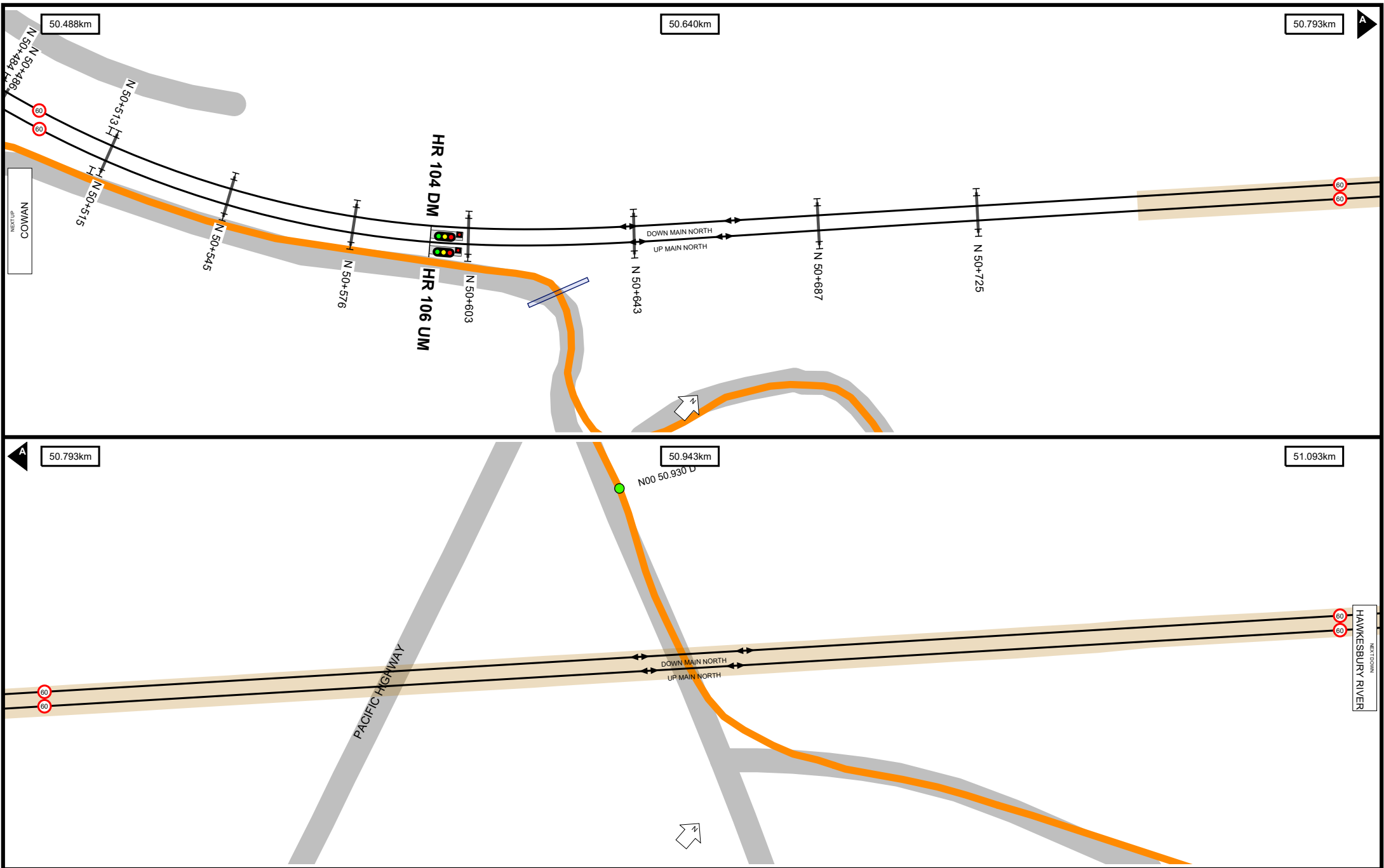
UNCONTROLLED WHEN PRINTED

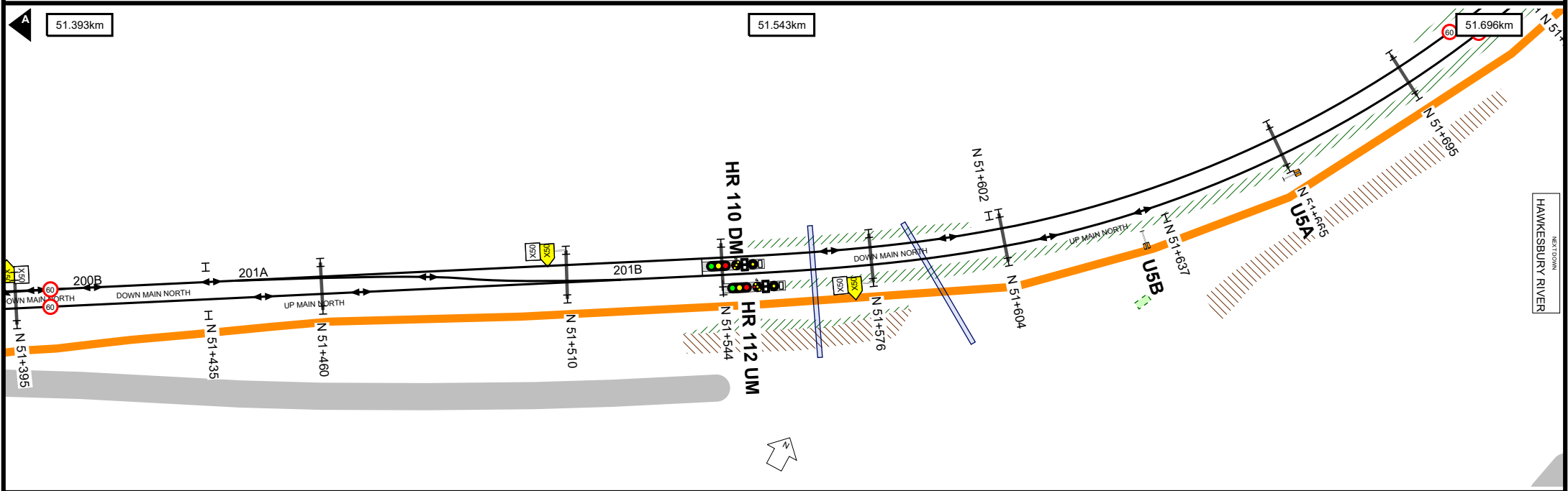
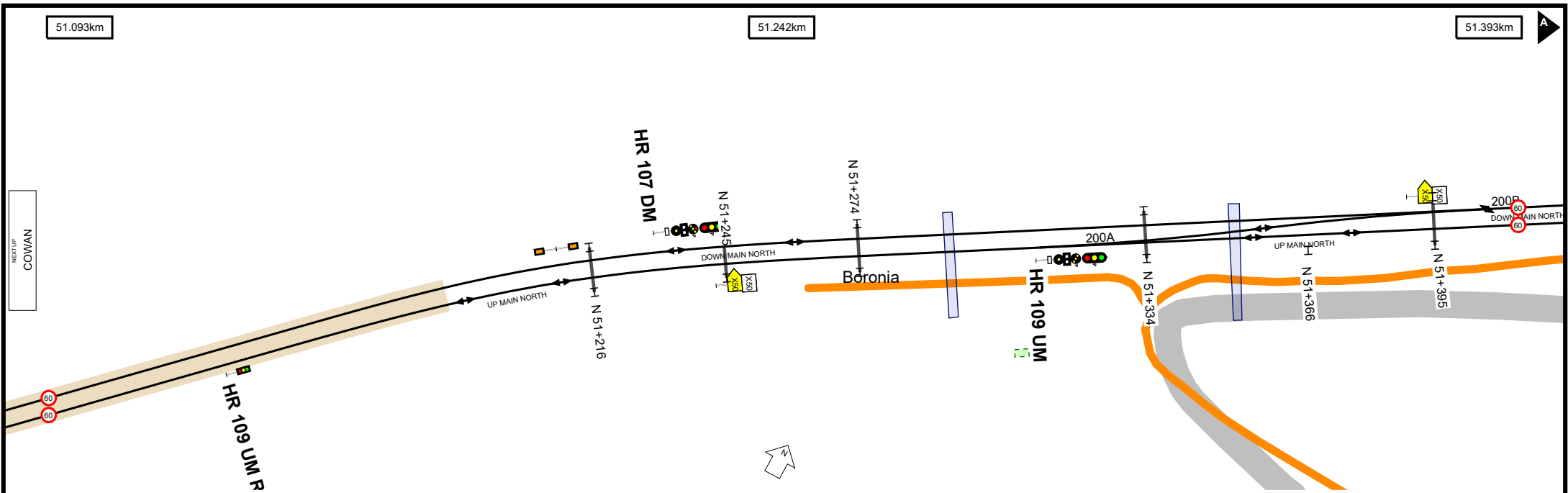
Data shown here may not have been field verified.
Do not use for operational purposes without checking against a controlled document.
For data issues contact GIS.Support@transport.nsw.gov.au

TITLE: **Central Coast Line - Berowra to Warnervale - N00**
Page range 49.883-50.488km



A4
30/07/2024
11

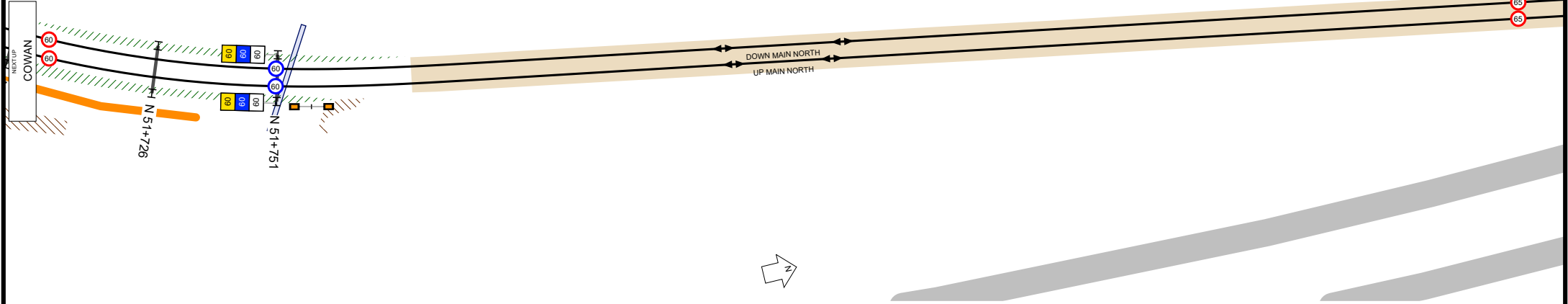




51.696km

51.847km

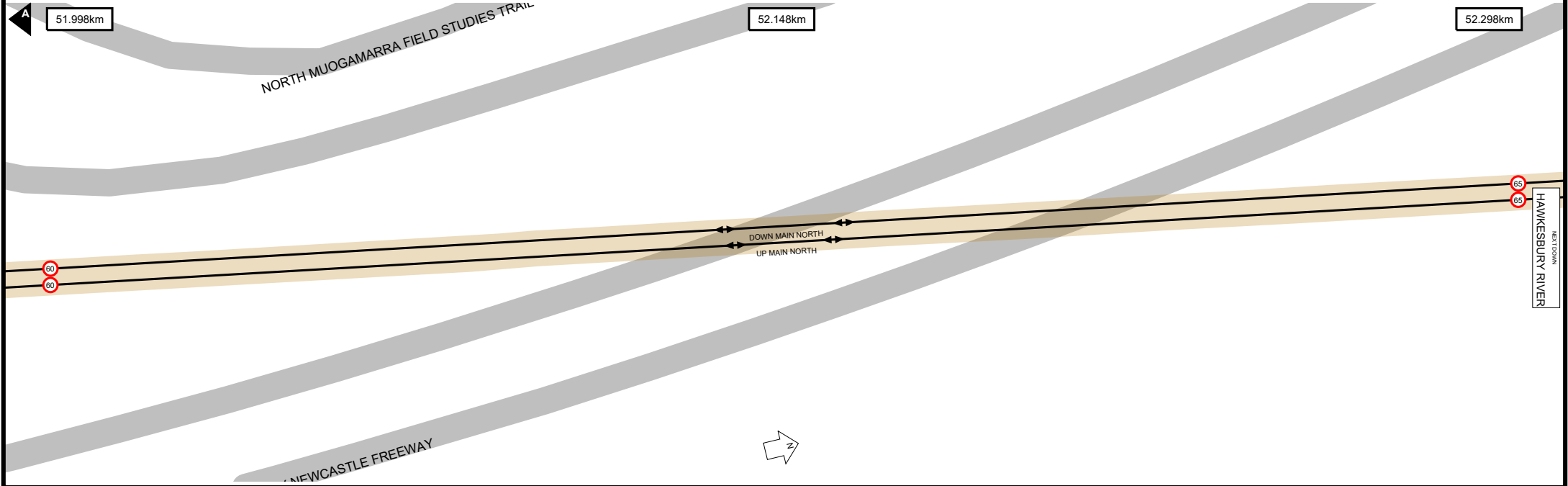
51.998km



51.998km

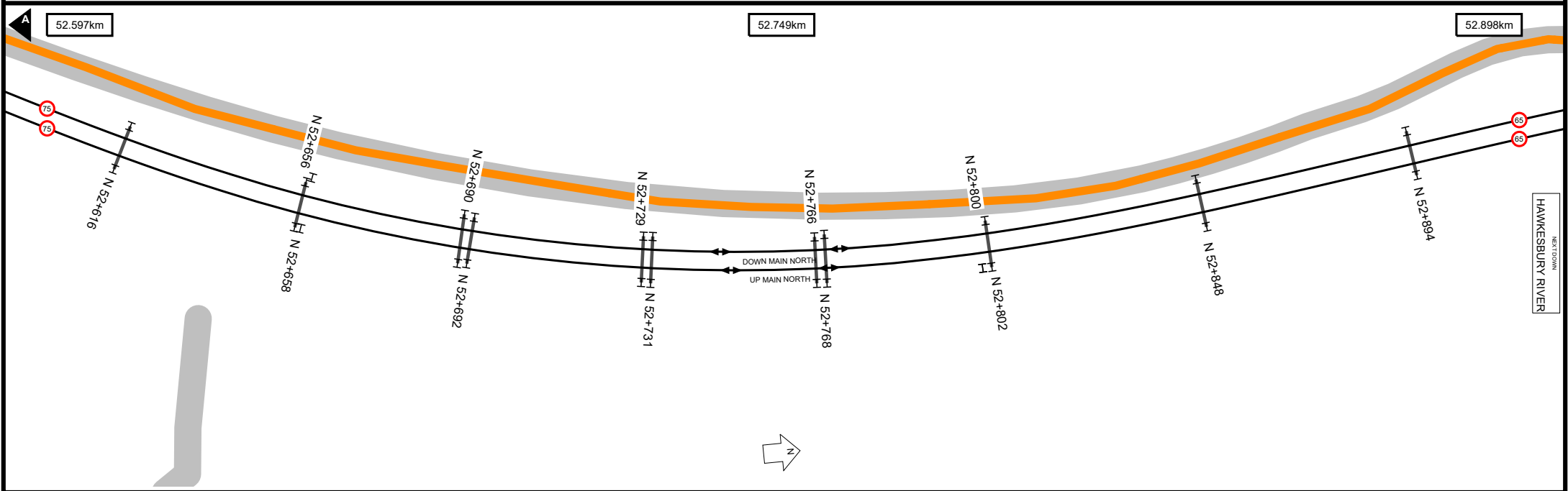
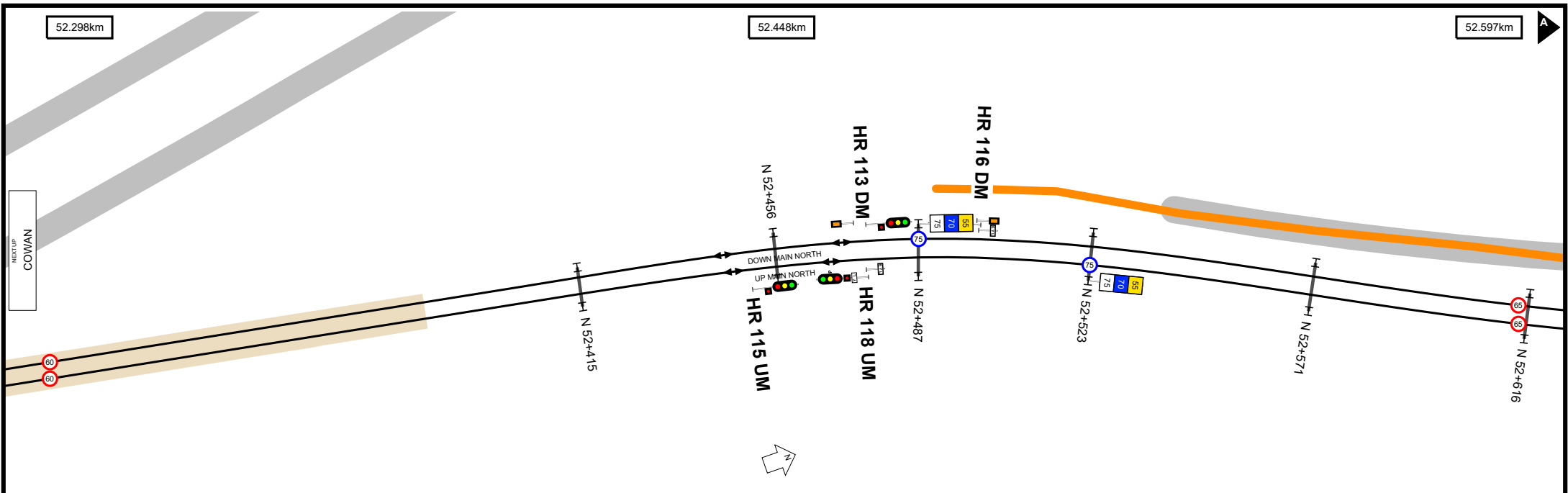
52.148km

52.298km



UNCONTROLLED WHEN PRINTED

Data shown here may not have been field verified.
 Do not use for operational purposes without checking against a controlled document.
 For data issues contact GIS.Support@transport.nsw.gov.au

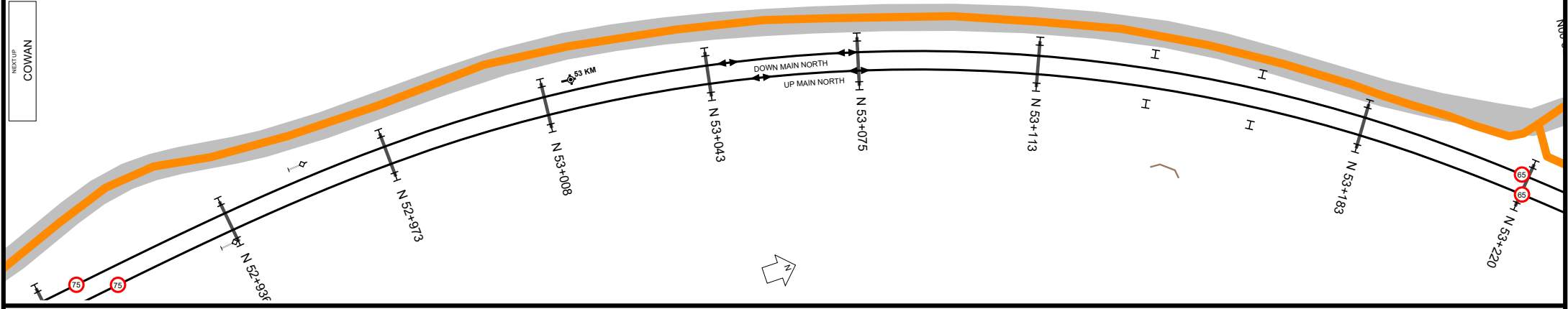


52.898km

53.047km

53.196km

NESTUP
COWAN

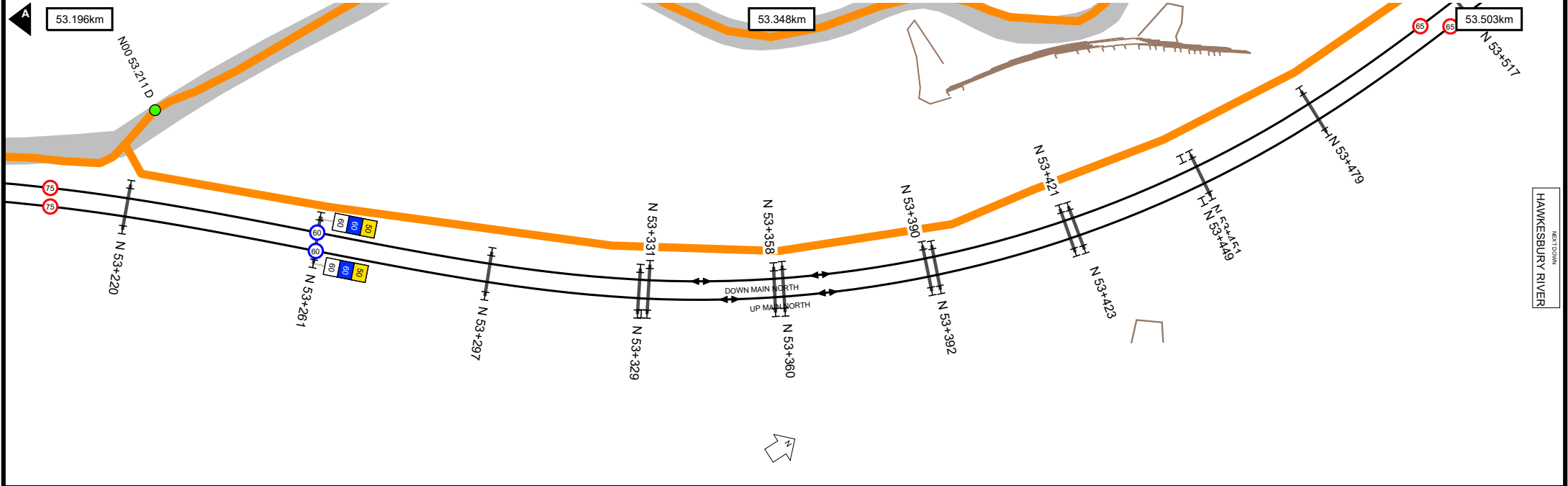


53.196km

53.348km

53.503km

NESTDOWN



NESTDOWN
HAWKESBURY RIVER

Worksite Protection Planning Diagram
Contact: rcsp@transport.nsw.gov.au




Transport for NSW

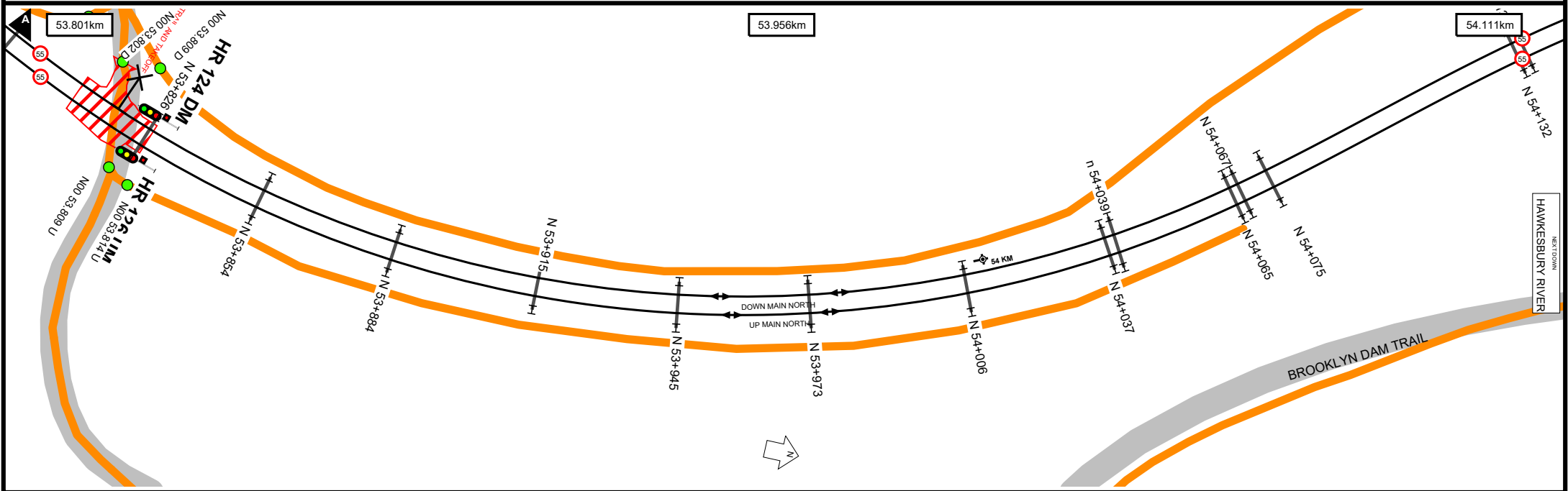
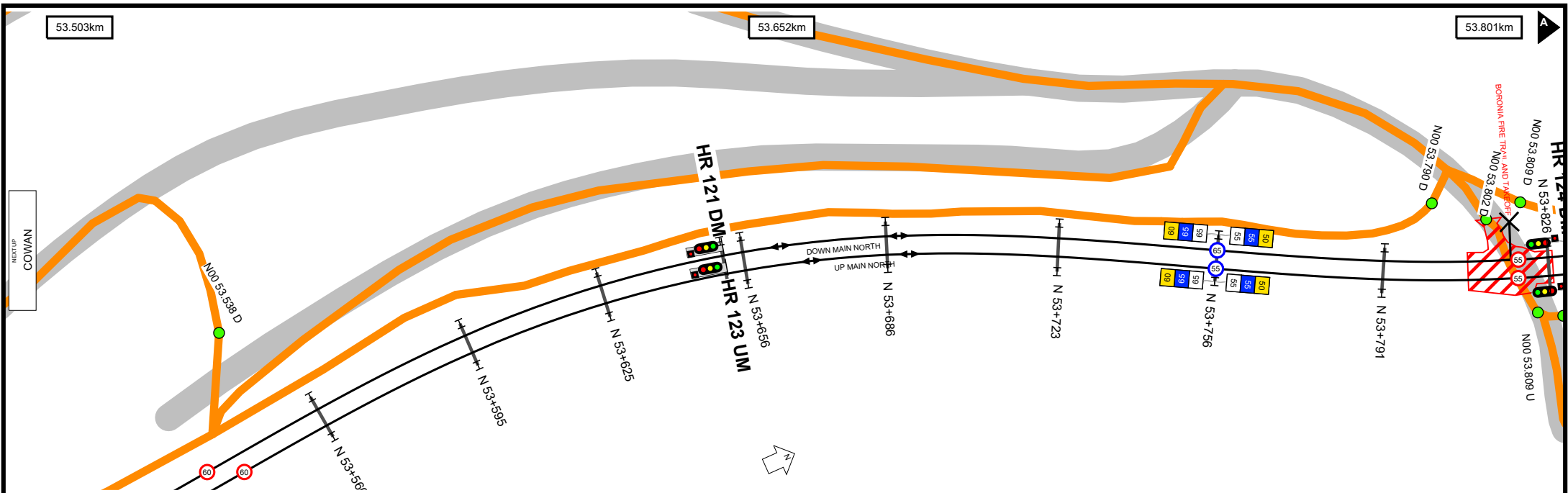
UNCONTROLLED WHEN PRINTED

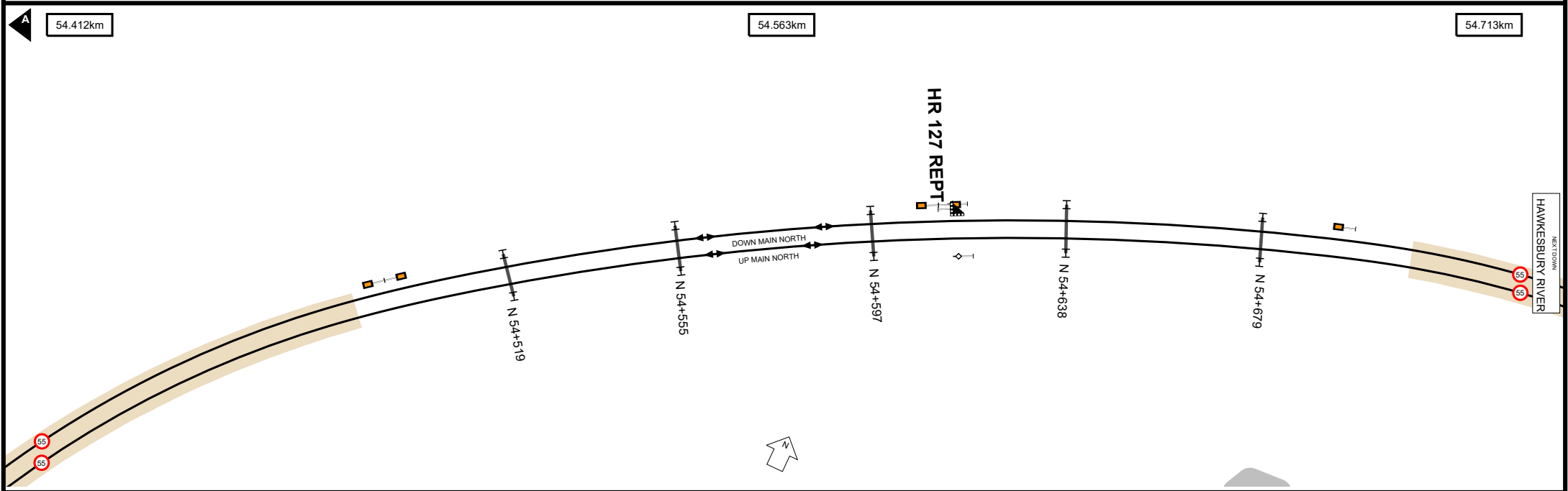
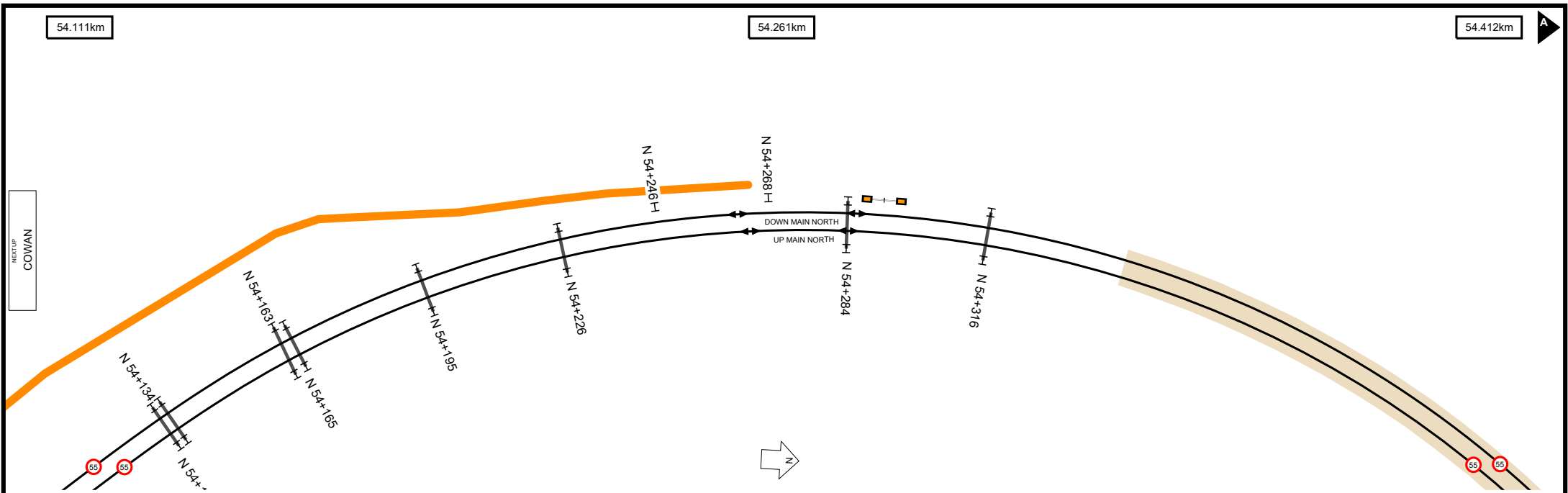
Data shown here may not have been field verified.
Do not use for operational purposes without checking against a controlled document.
For data issues contact GIS.Support@transport.nsw.gov.au

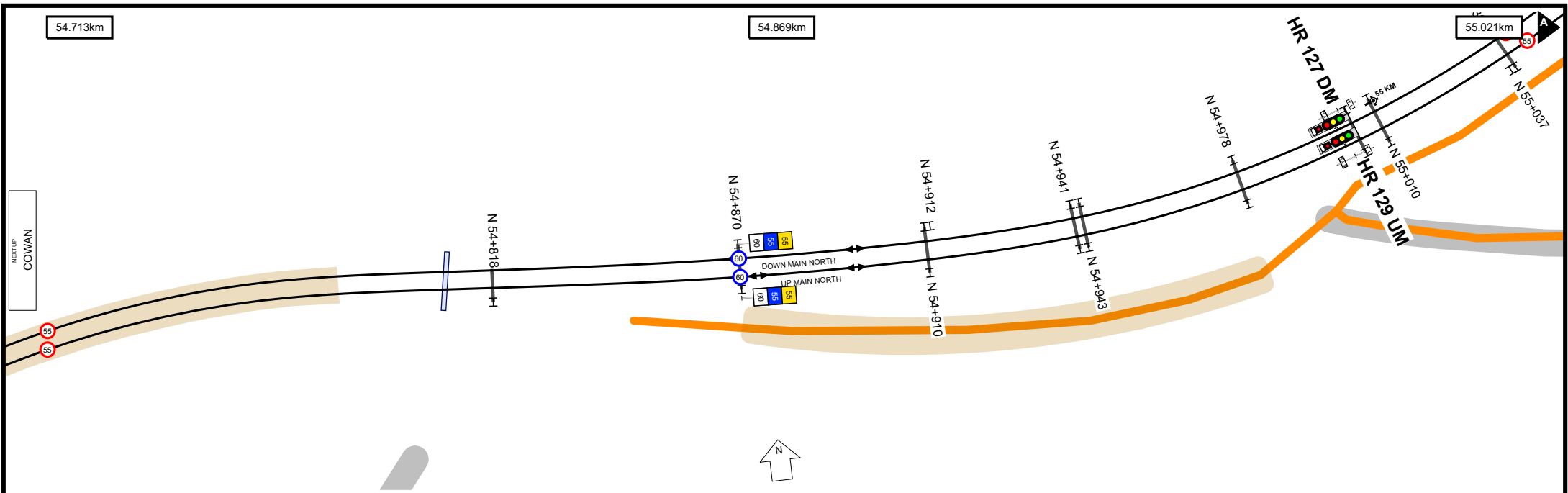
TITLE: **Central Coast Line - Berowra to Warnervale - N00**
Page range 52.898-53.503km

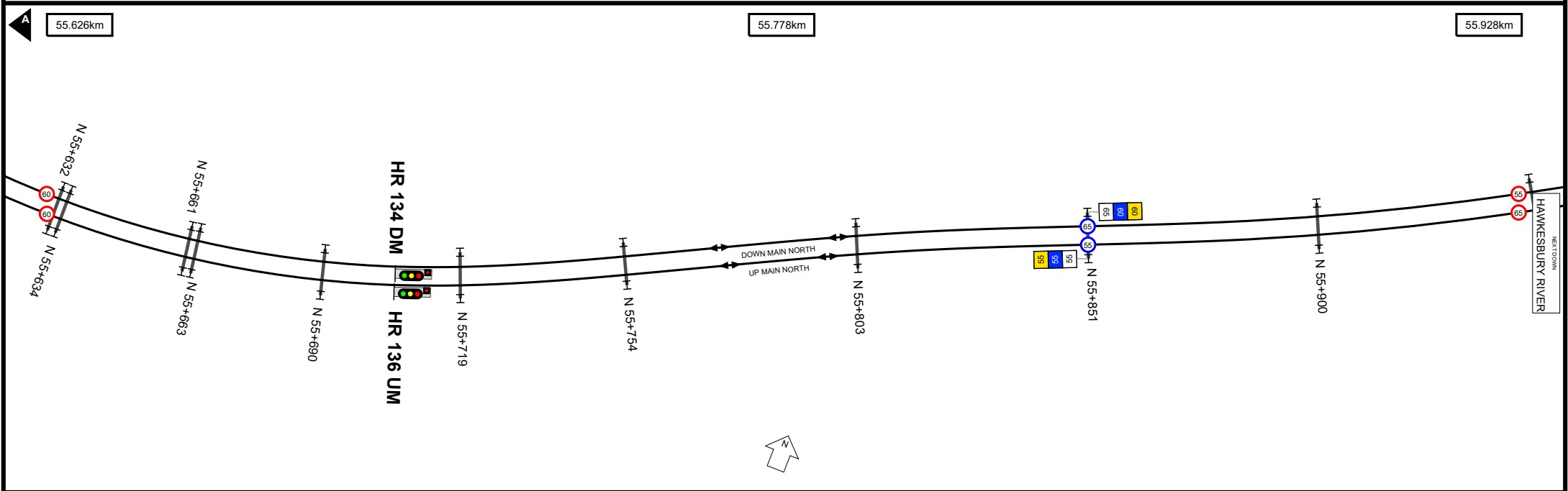
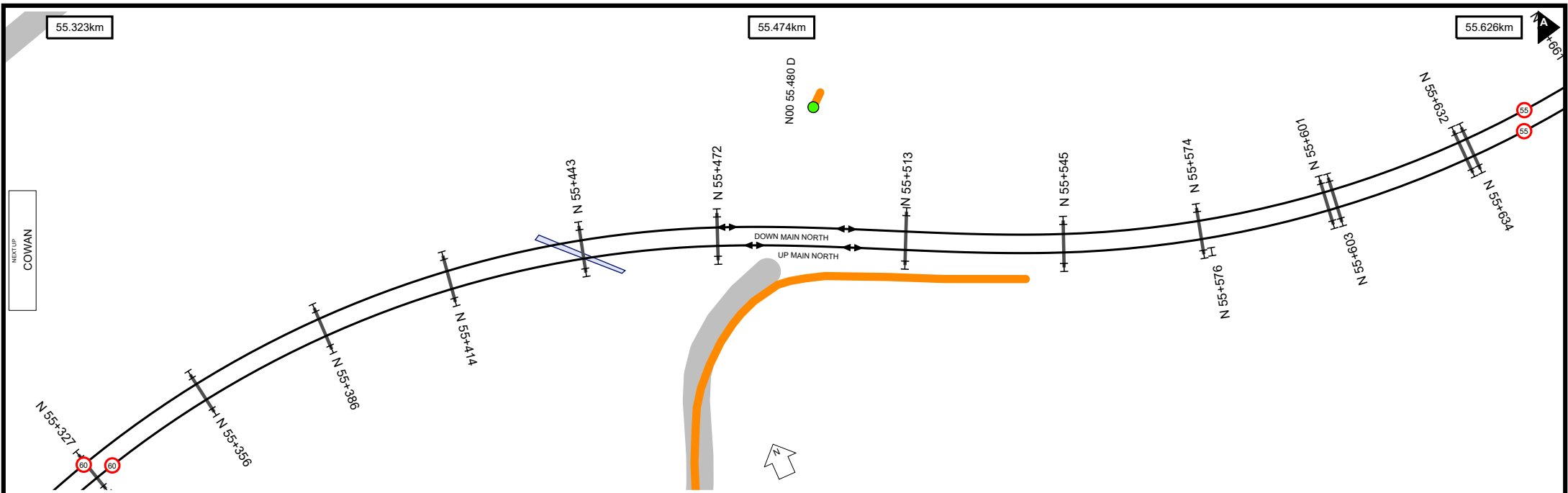
SCALE: 

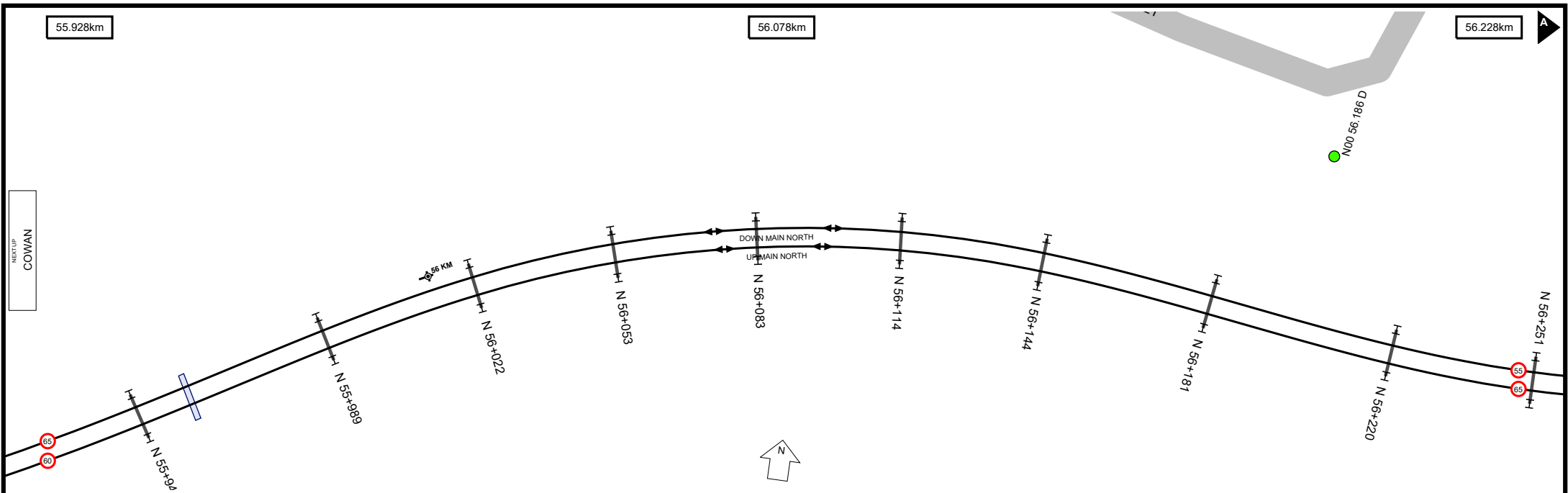
A4
30/07/2024
16

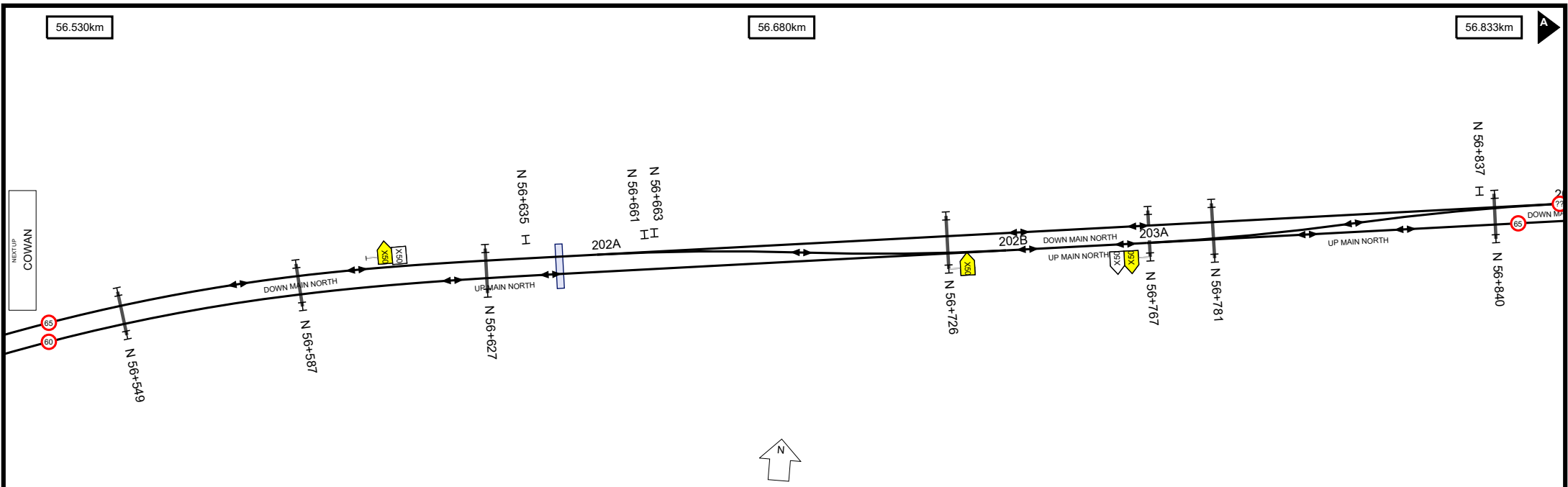


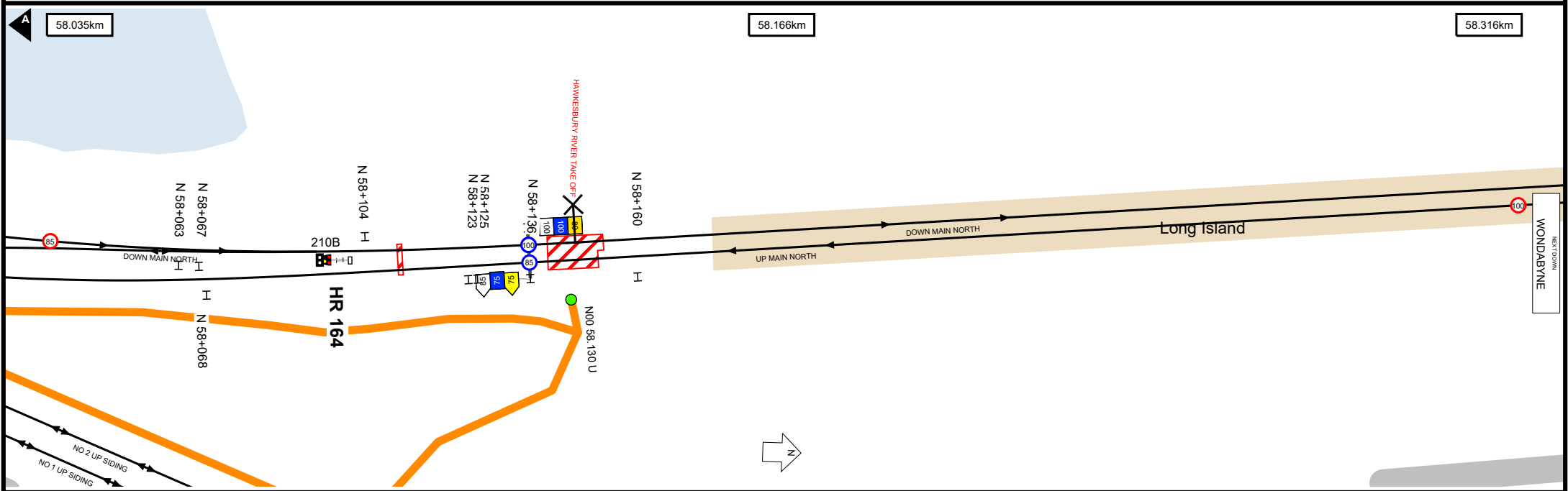
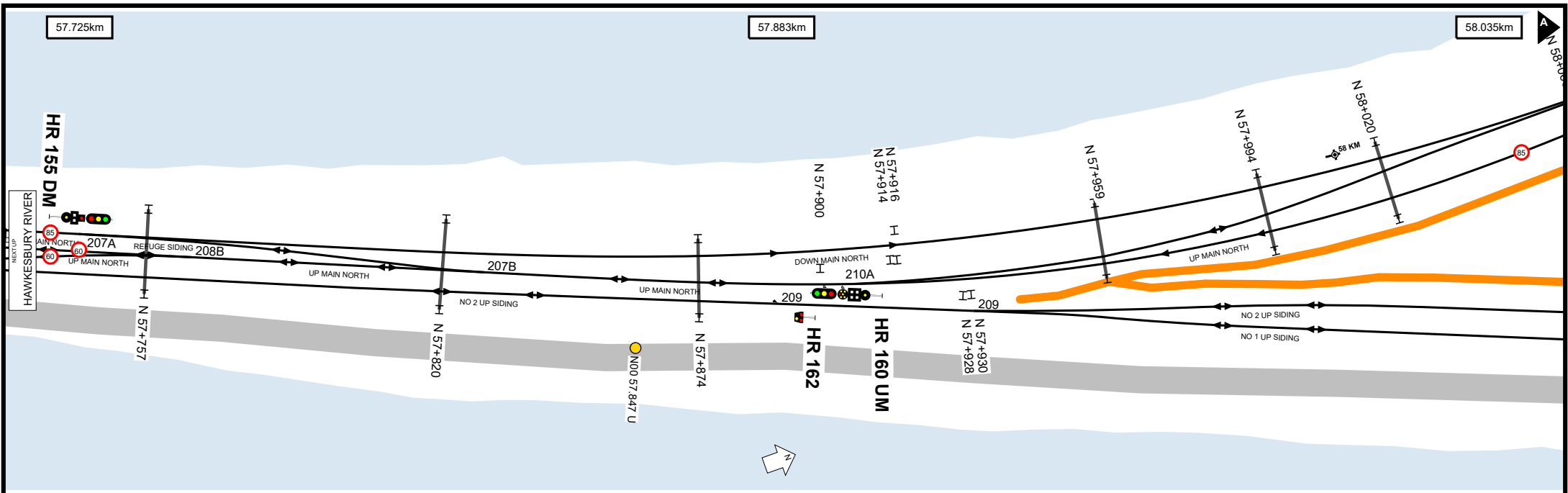


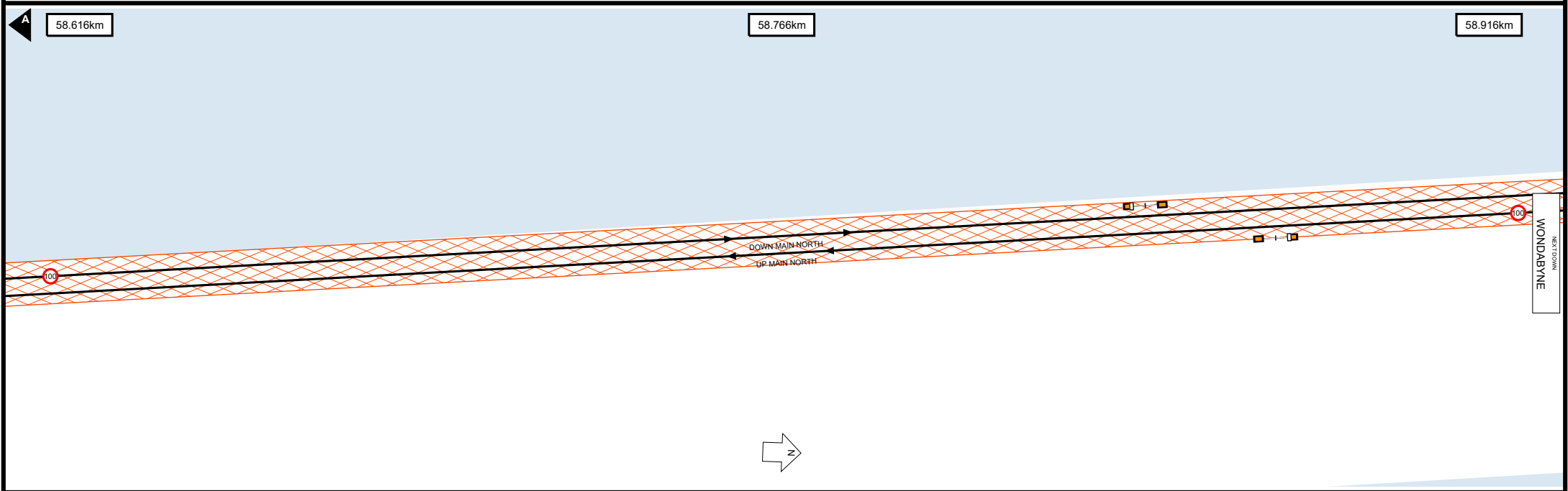
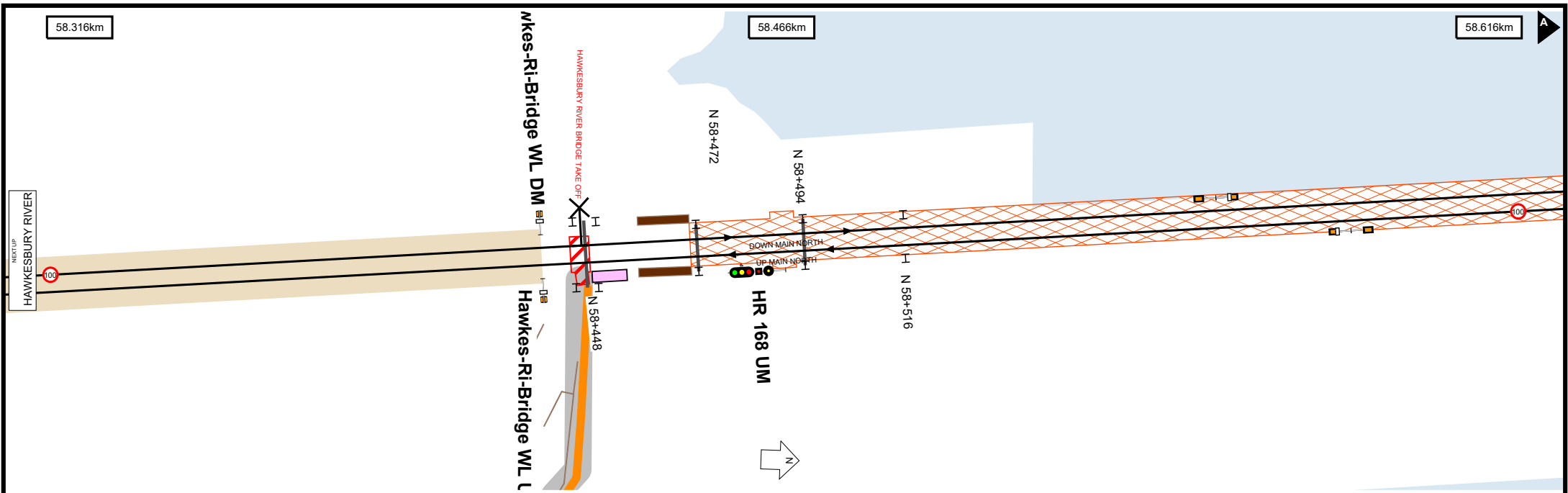


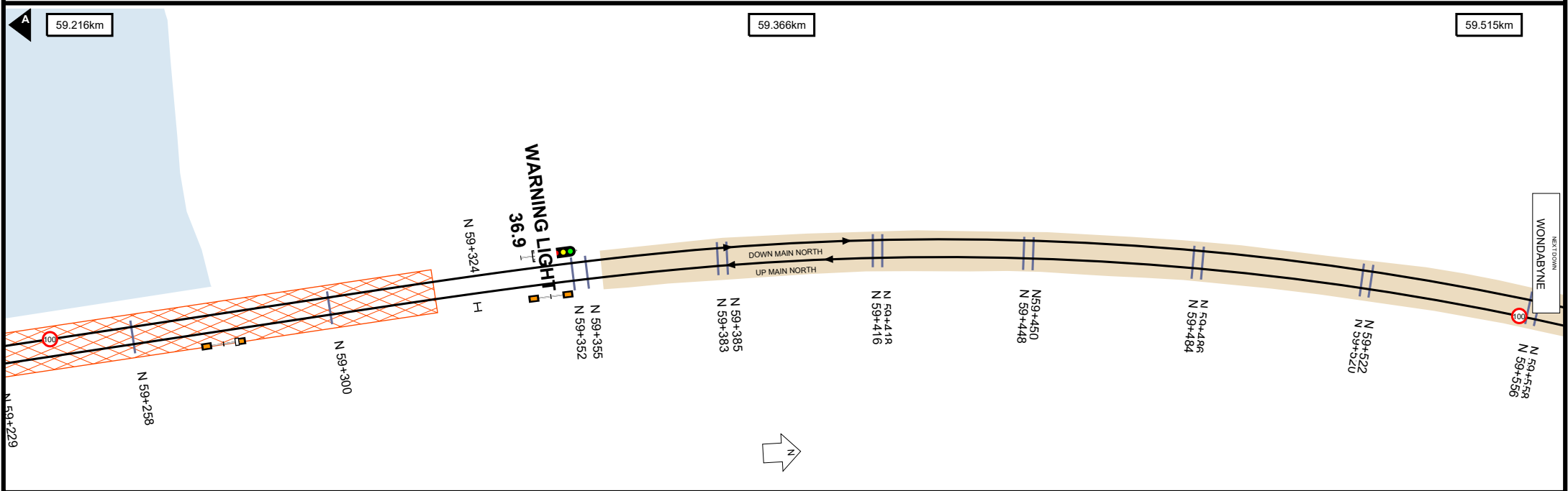
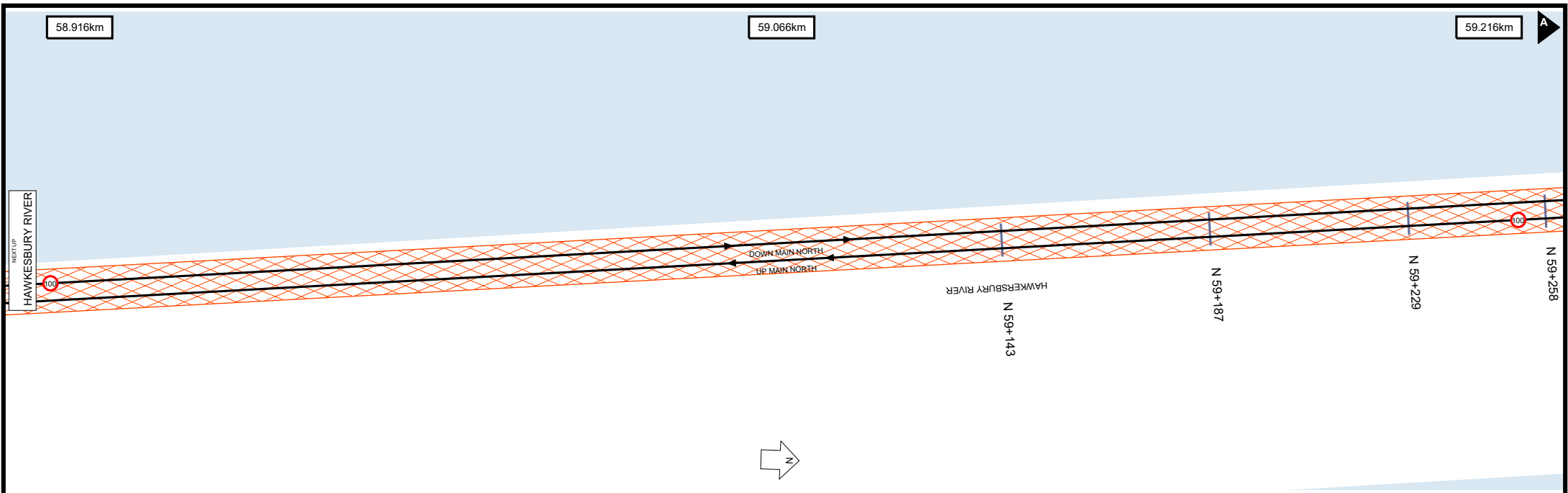










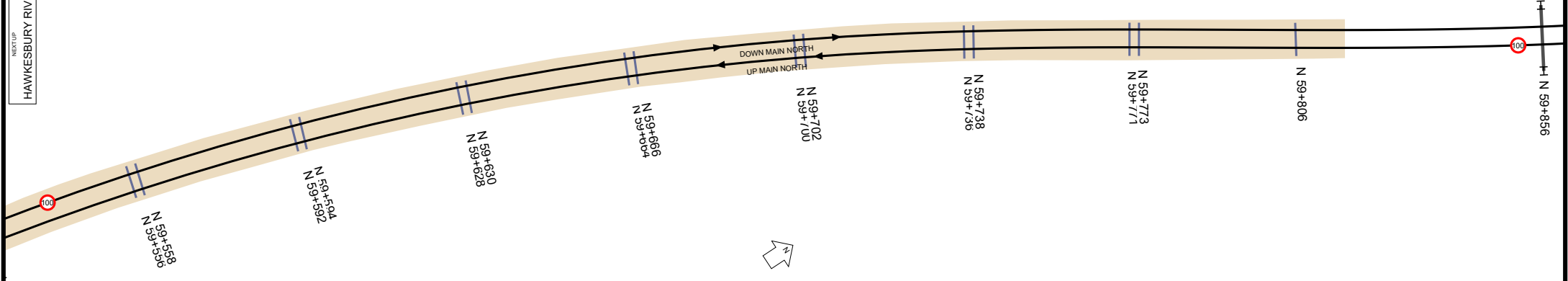


59.515km

59.664km

59.814km

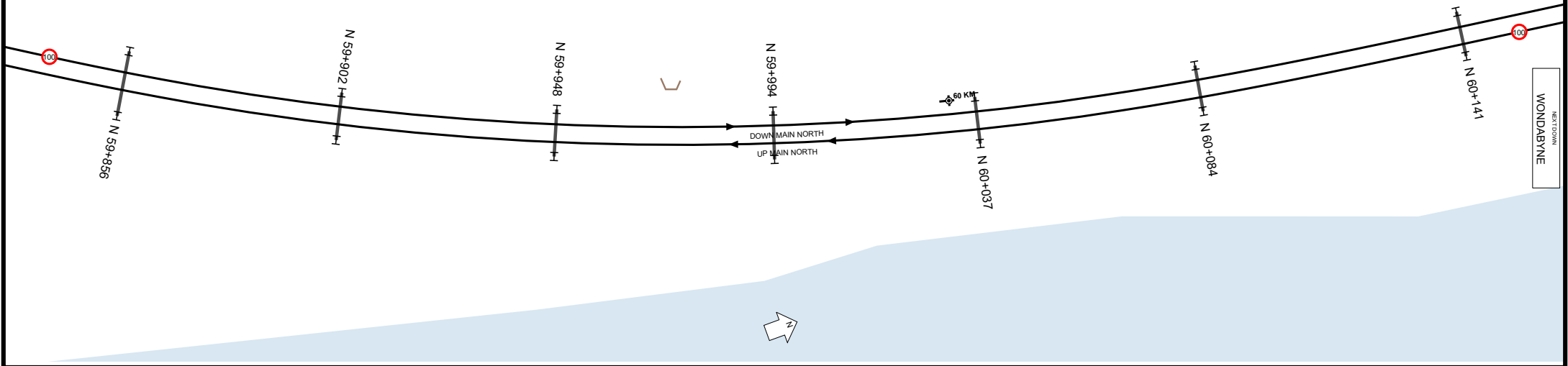
HAWKESBURY RIVER



59.814km

59.965km

60.116km



Worksite Protection Planning Diagram
Contact: rcsp@transport.nsw.gov.au



Transport for NSW

UNCONTROLLED WHEN PRINTED

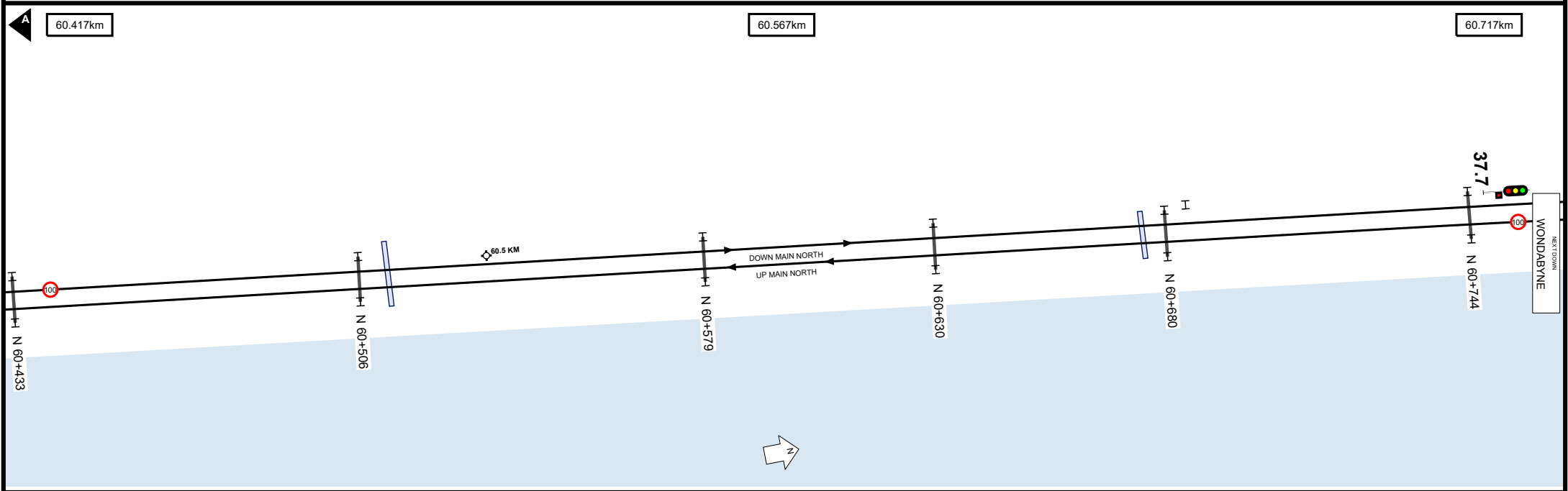
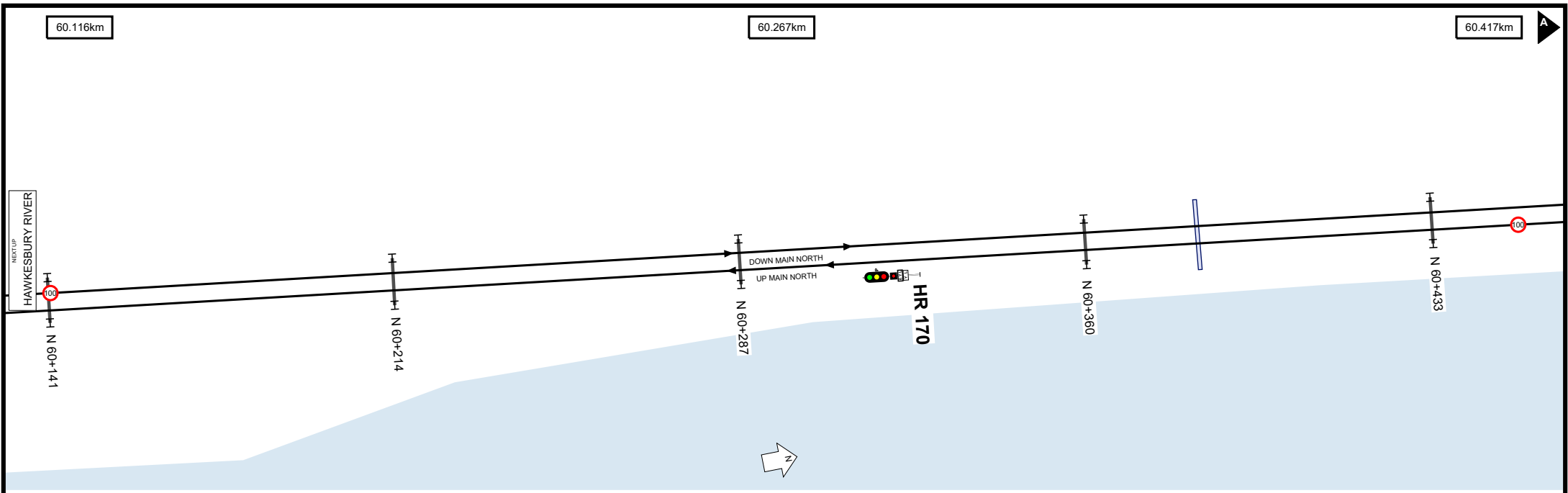
Data shown here may not have been field verified.
Do not use for operational purposes without checking against a controlled document.
For data issues contact GIS.Support@transport.nsw.gov.au

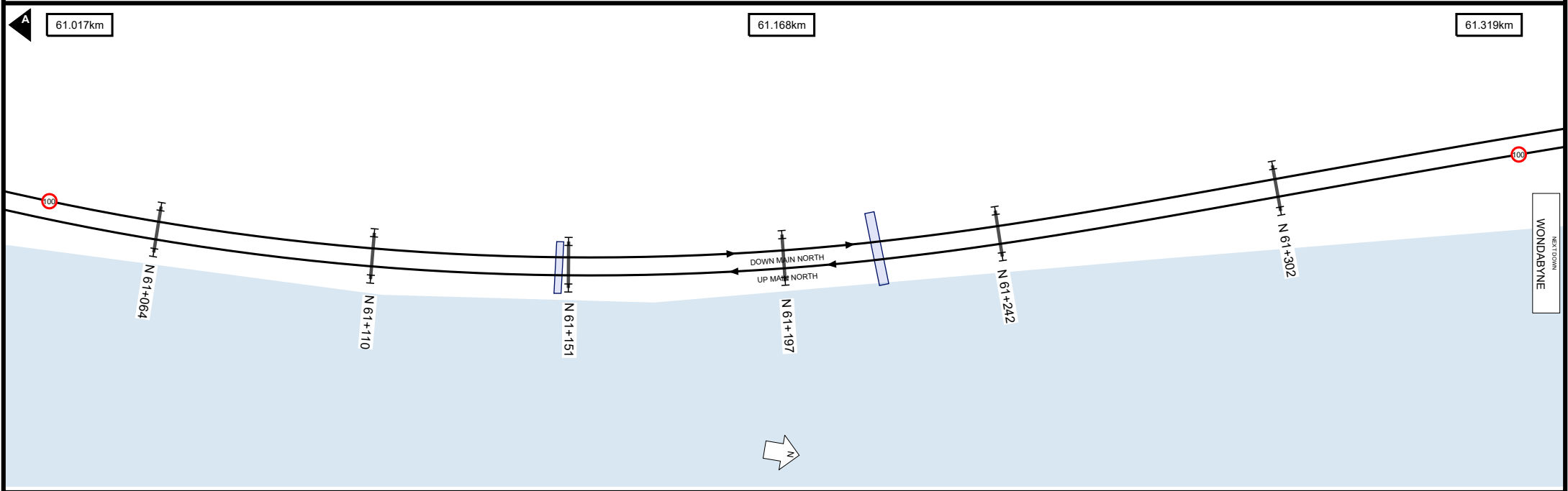
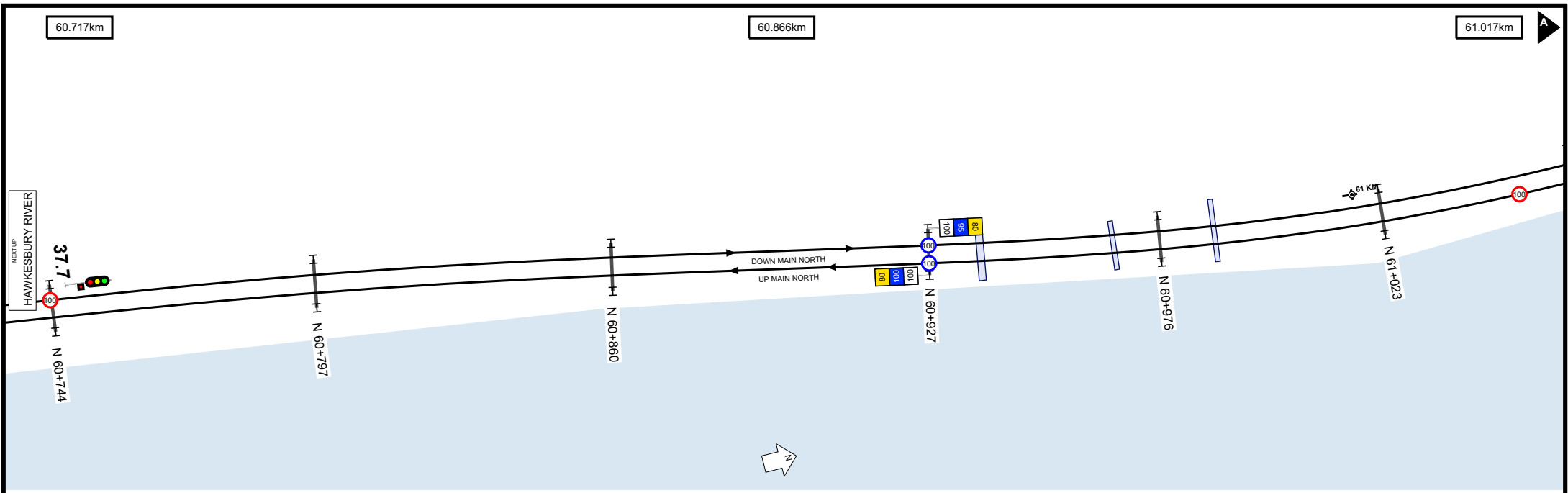
TITLE: **Central Coast Line - Berowra to Warnervale - N00**
Page range 59.515-60.116km

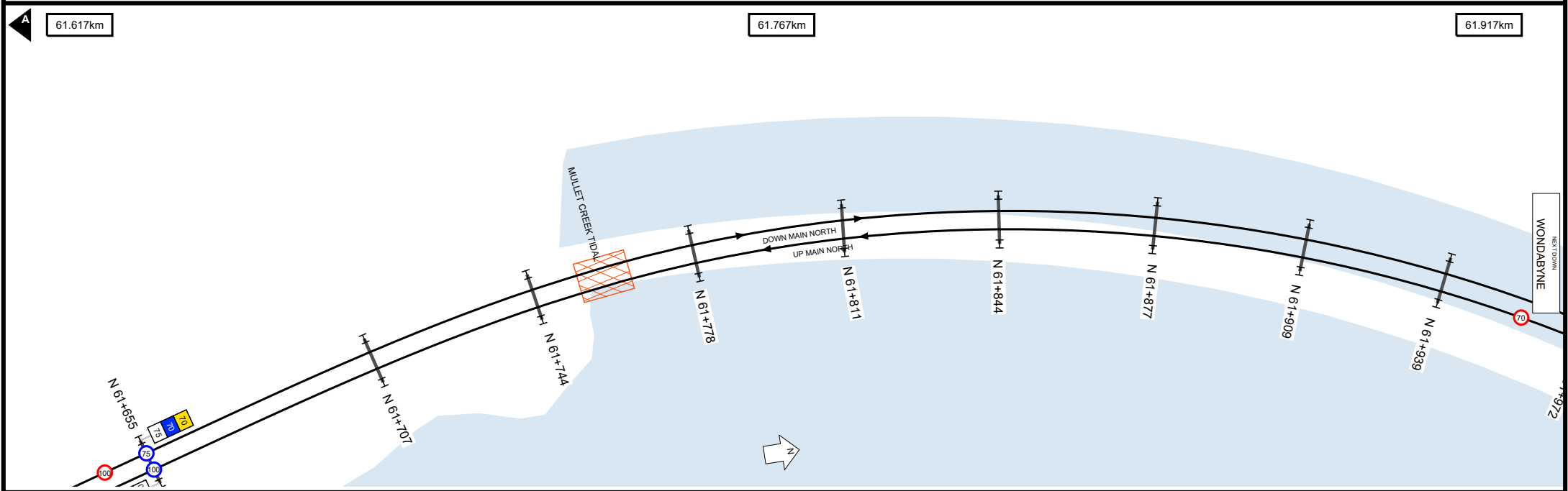
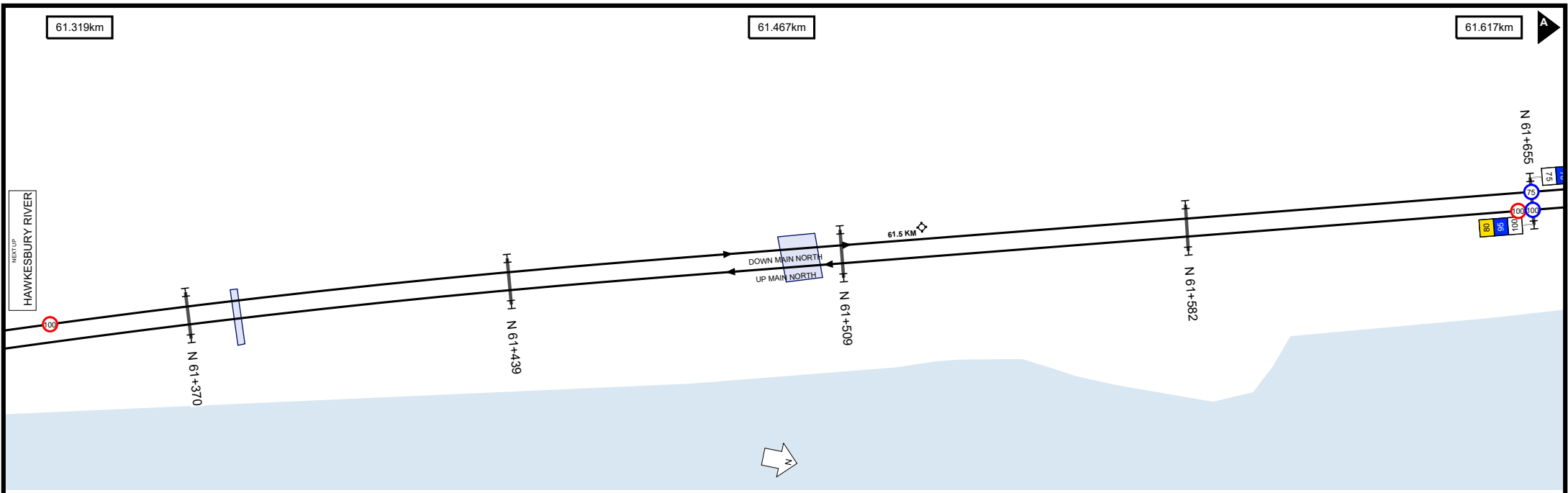
A4
30/07/2024

SCALE:

27





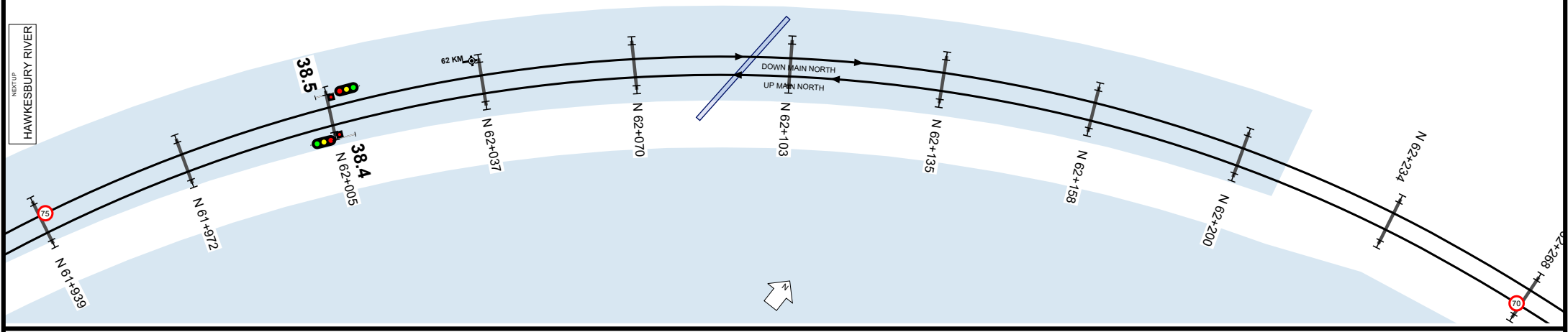


61.917km

62.068km

62.217km

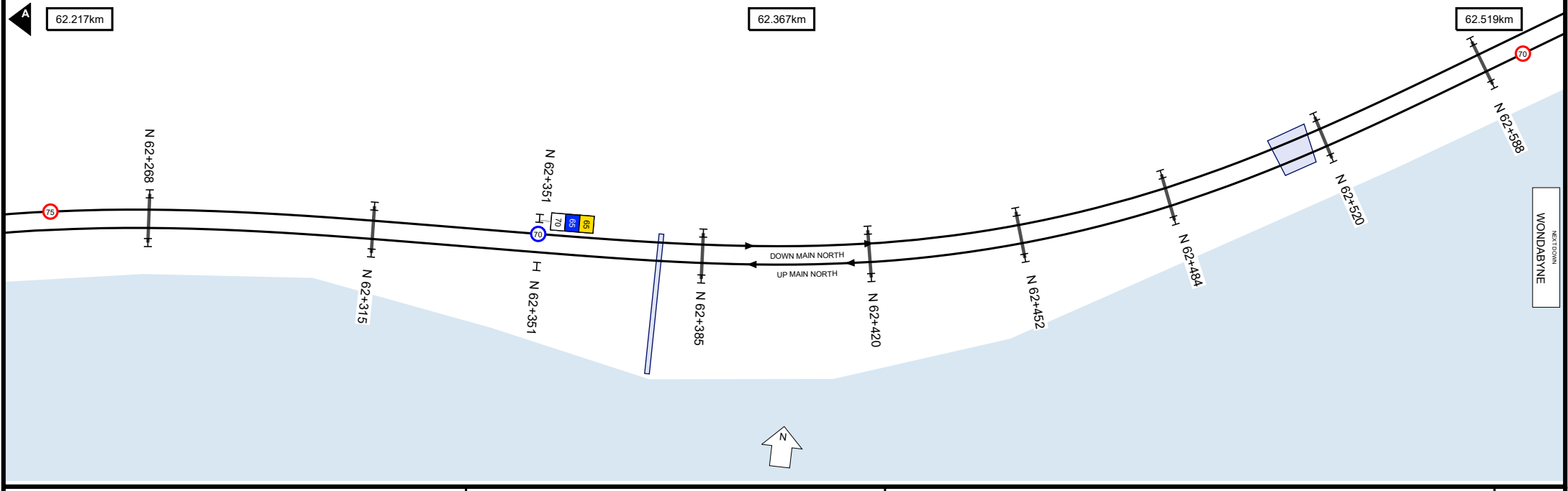
NE/TUP
HAWKESBURY RIVER



62.217km

62.367km

62.519km



NE/TDOWN
WONDABYNE

Worksite Protection Planning Diagram
 Contact: rcsp@transport.nsw.gov.au




Transport for NSW

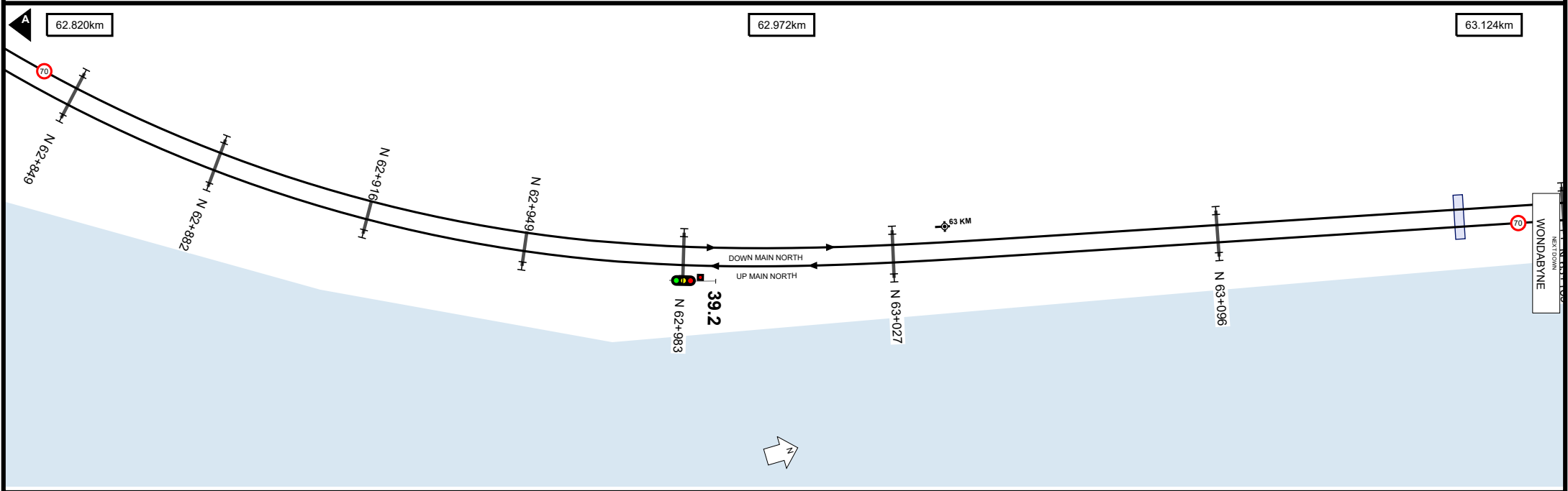
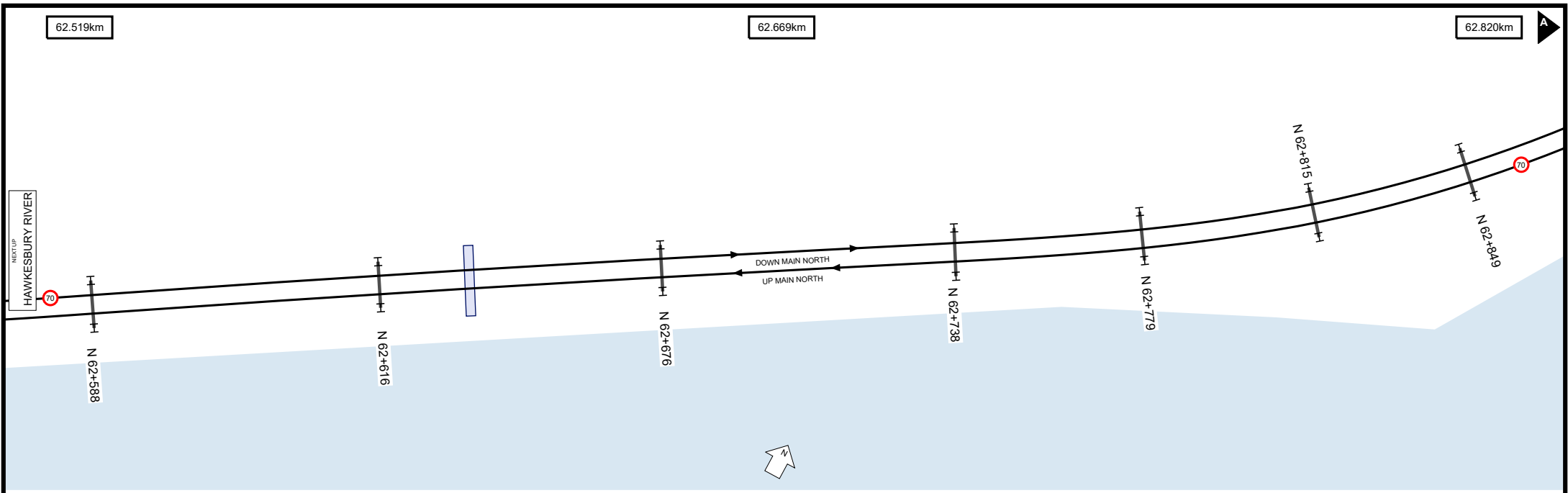
UNCONTROLLED WHEN PRINTED

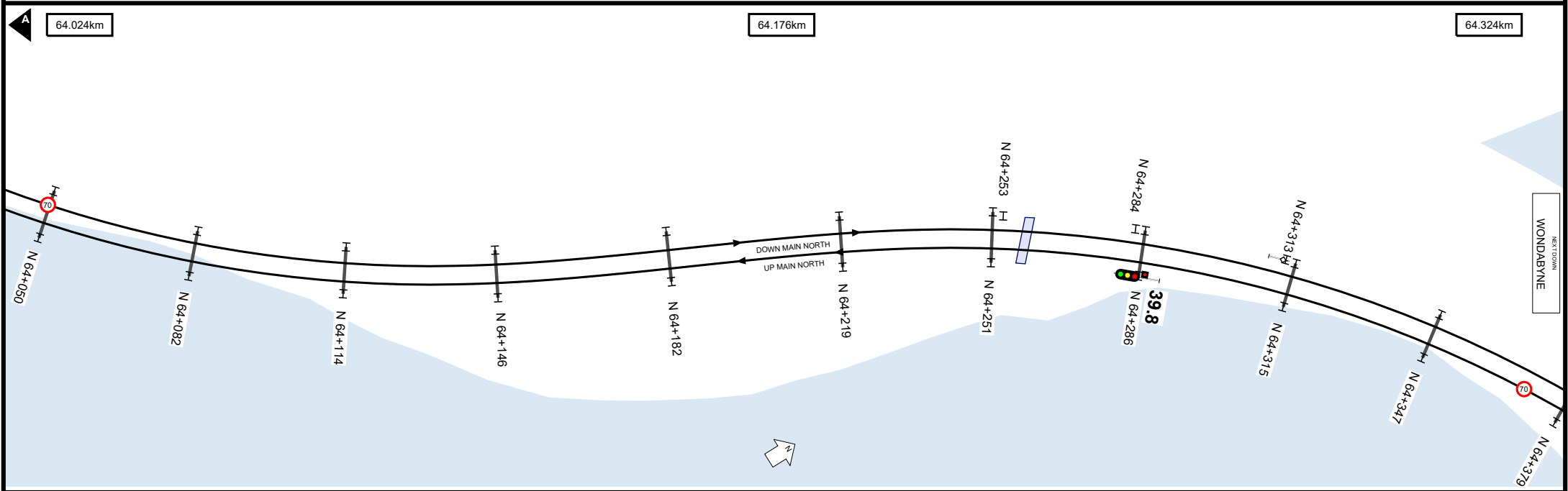
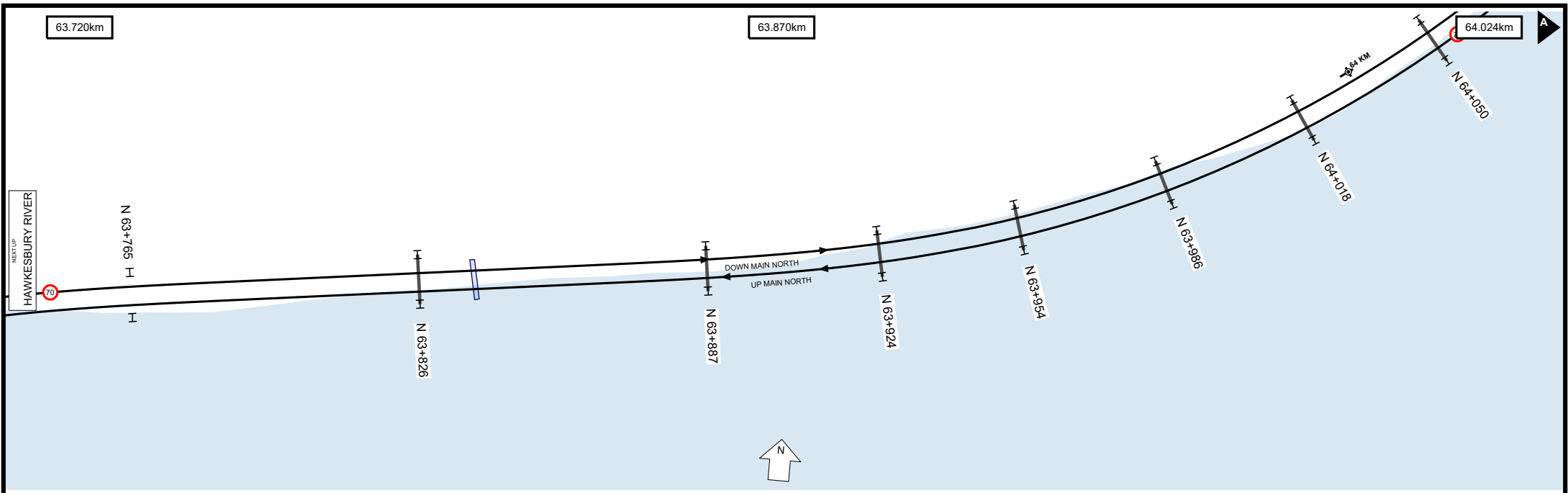
Data shown here may not have been field verified.
 Do not use for operational purposes without checking against a controlled document.
 For data issues contact GIS.Support@transport.nsw.gov.au

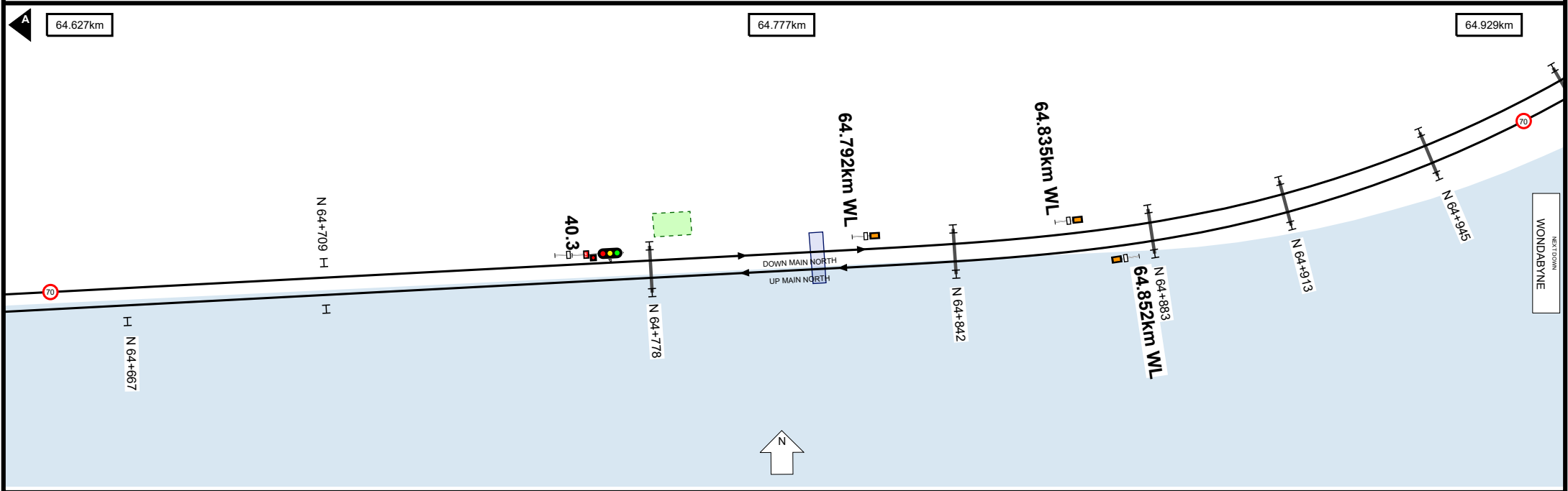
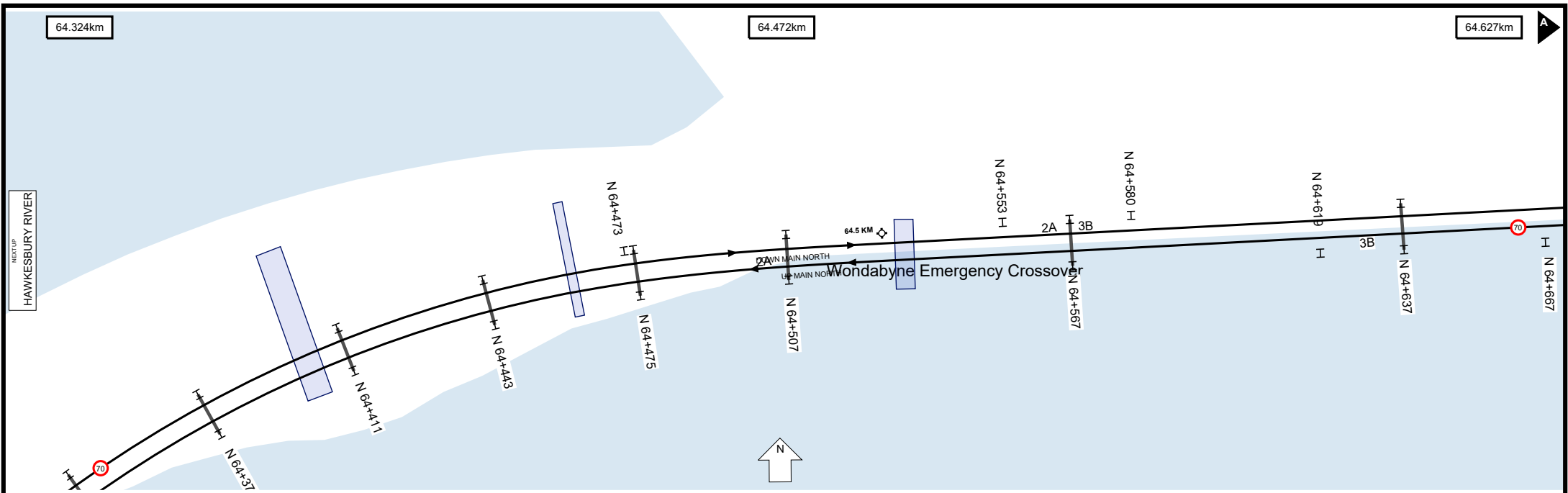
TITLE: **Central Coast Line - Berowra to Warnervale - N00**
 Page range 61.917-62.519km

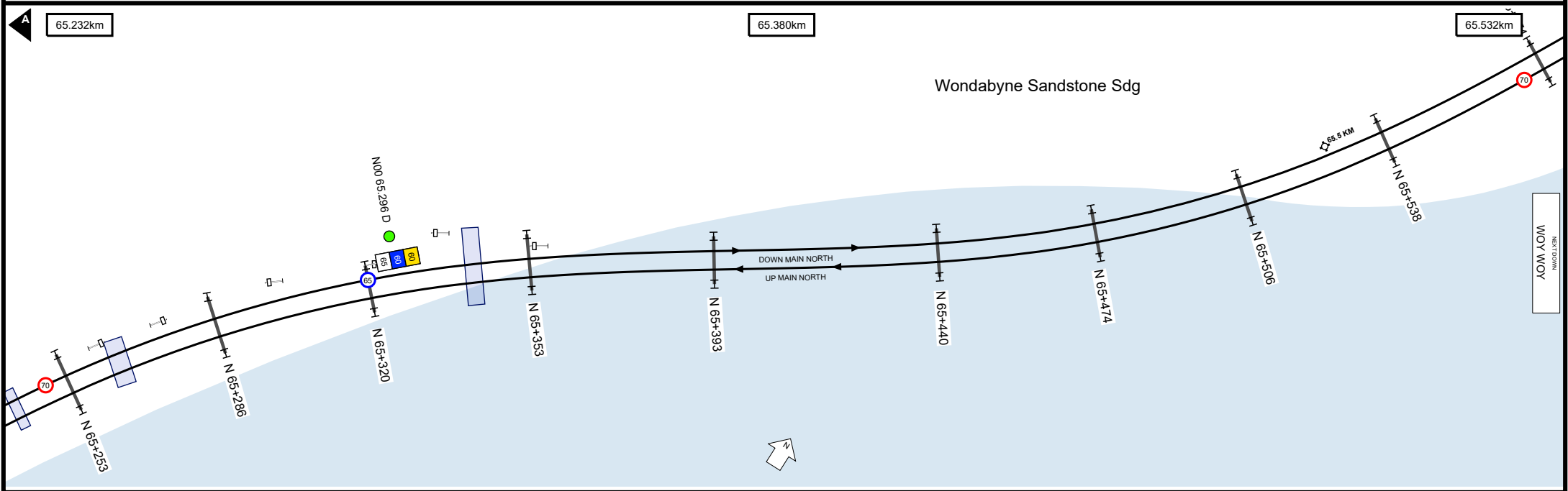
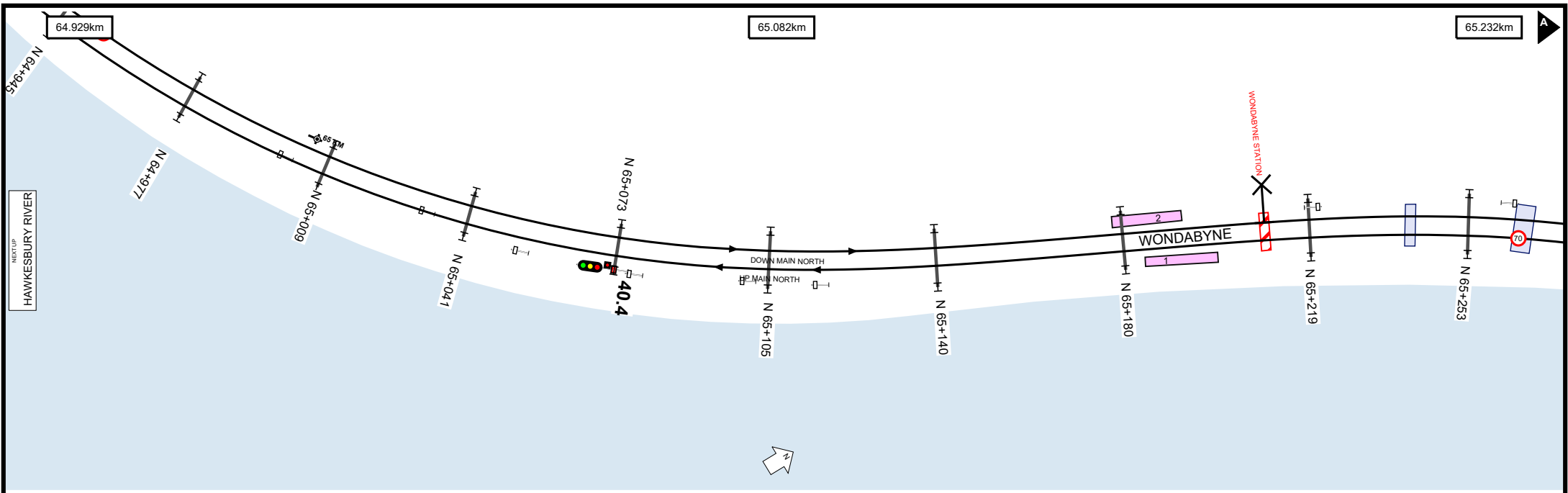
SCALE: 

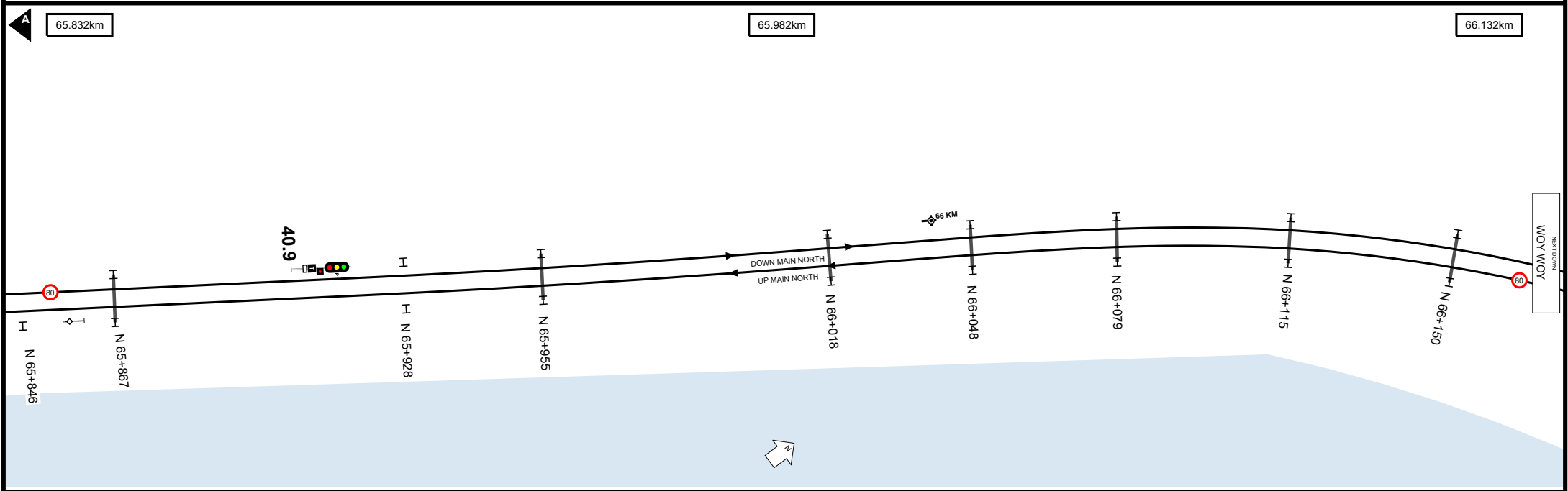
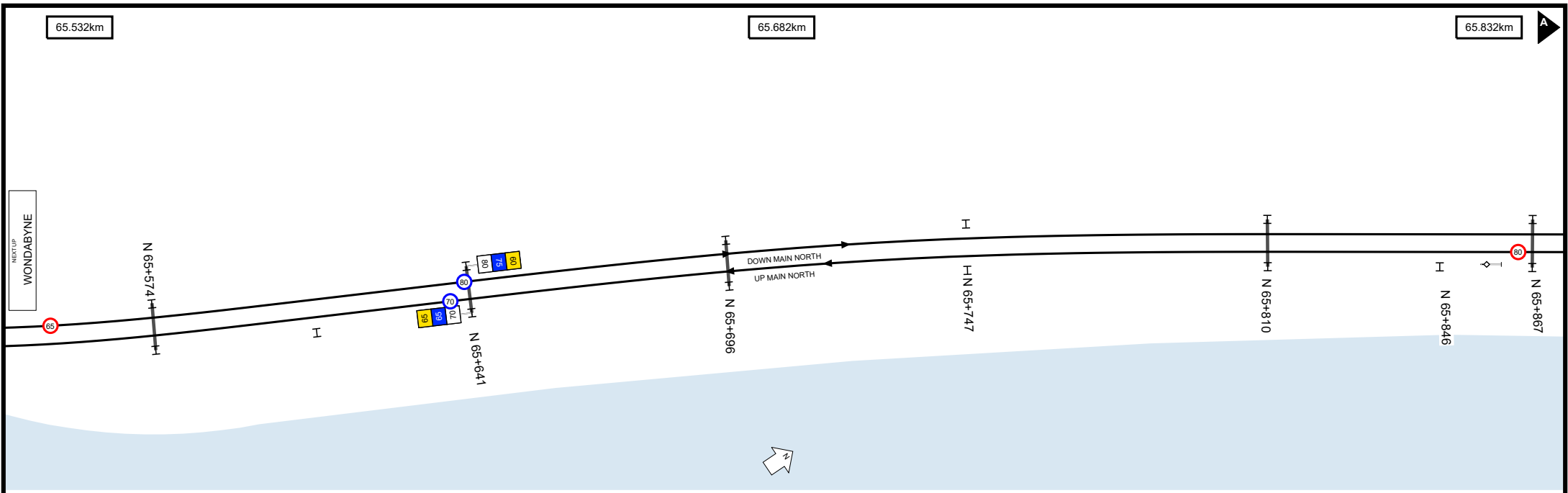
A4
 30/07/2024
 31

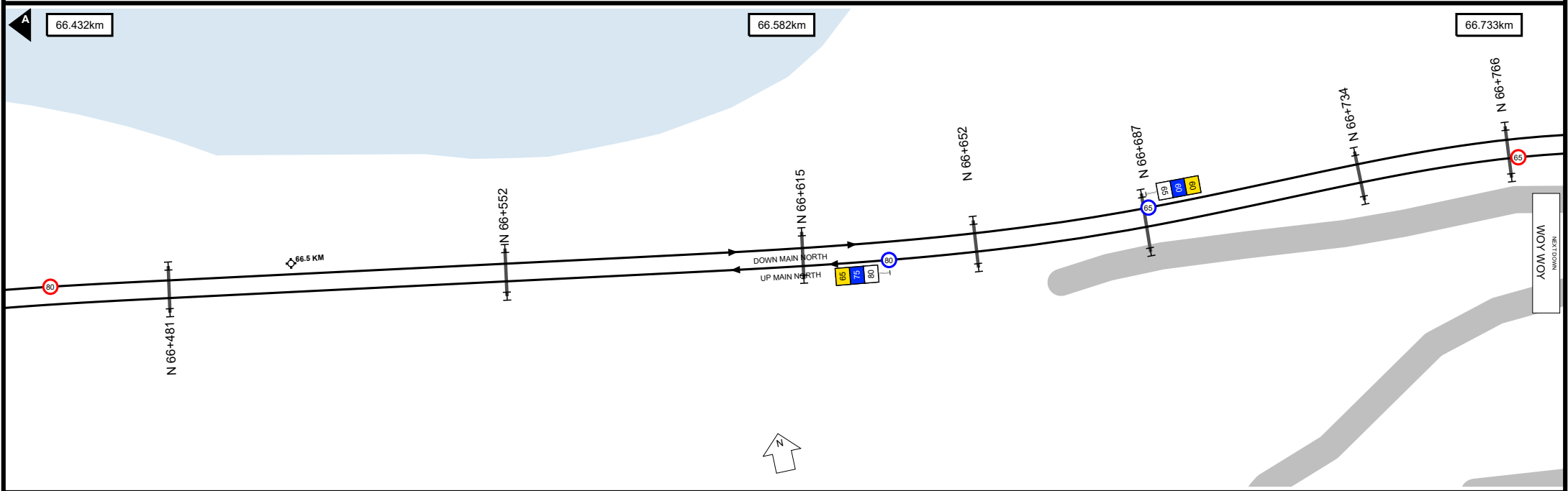
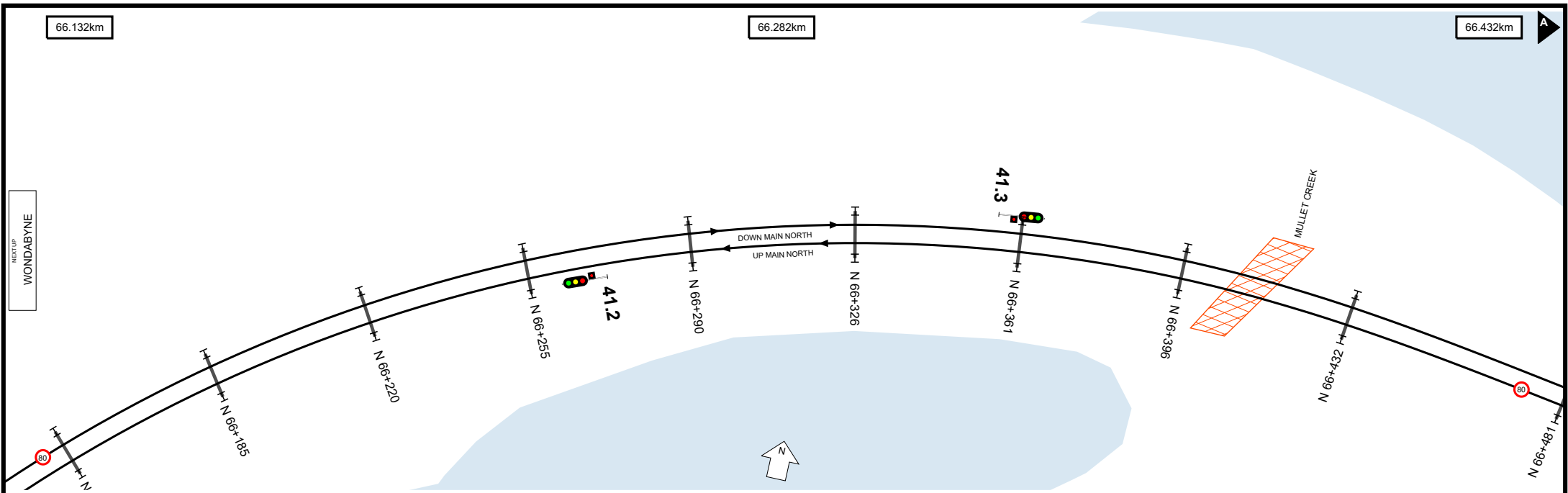


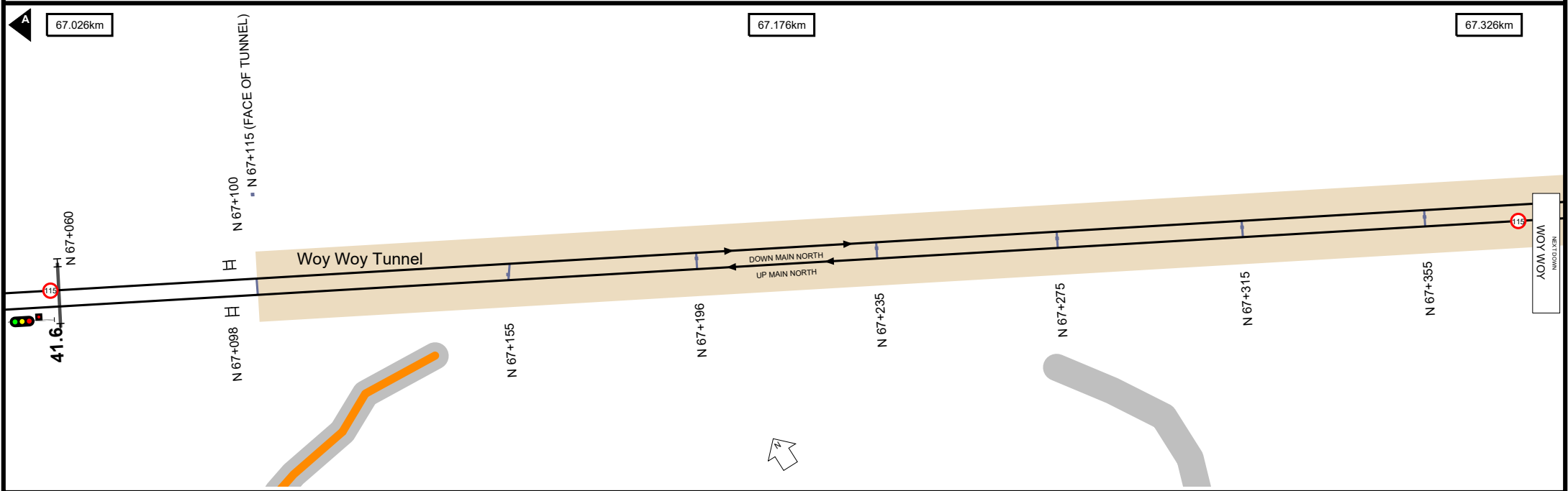
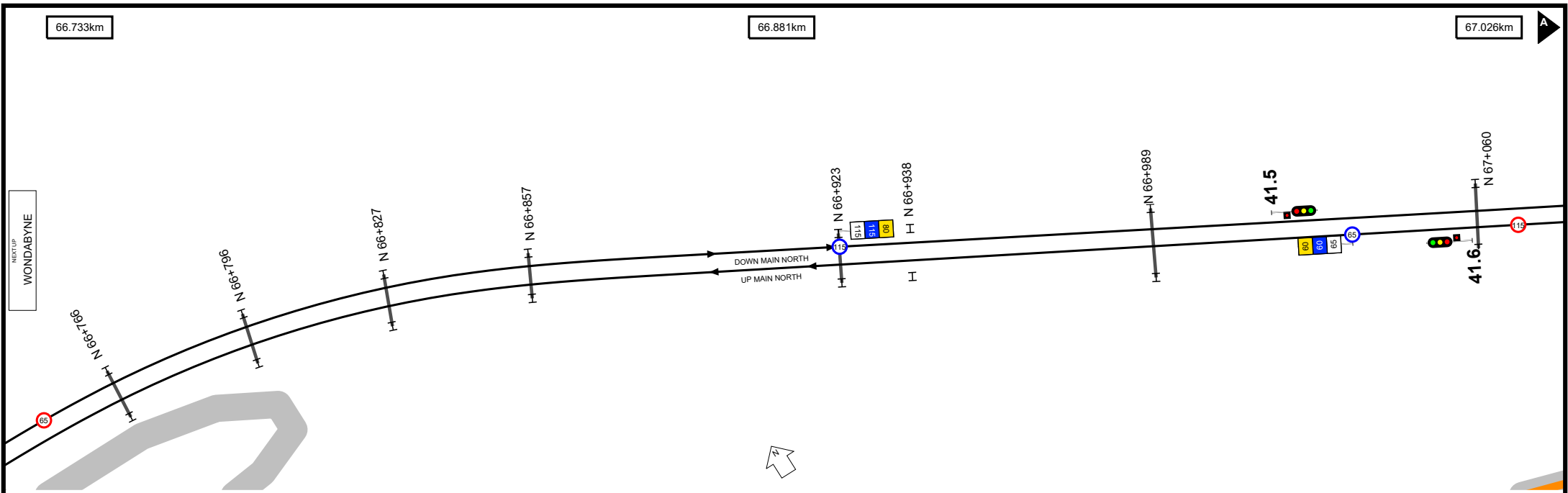


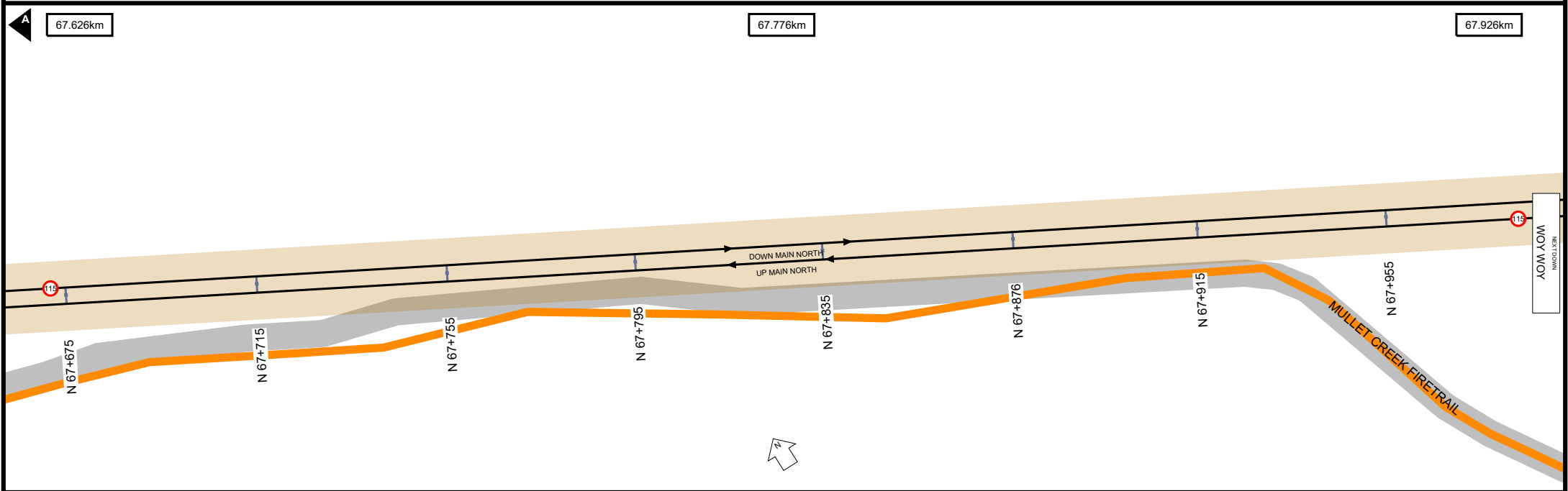
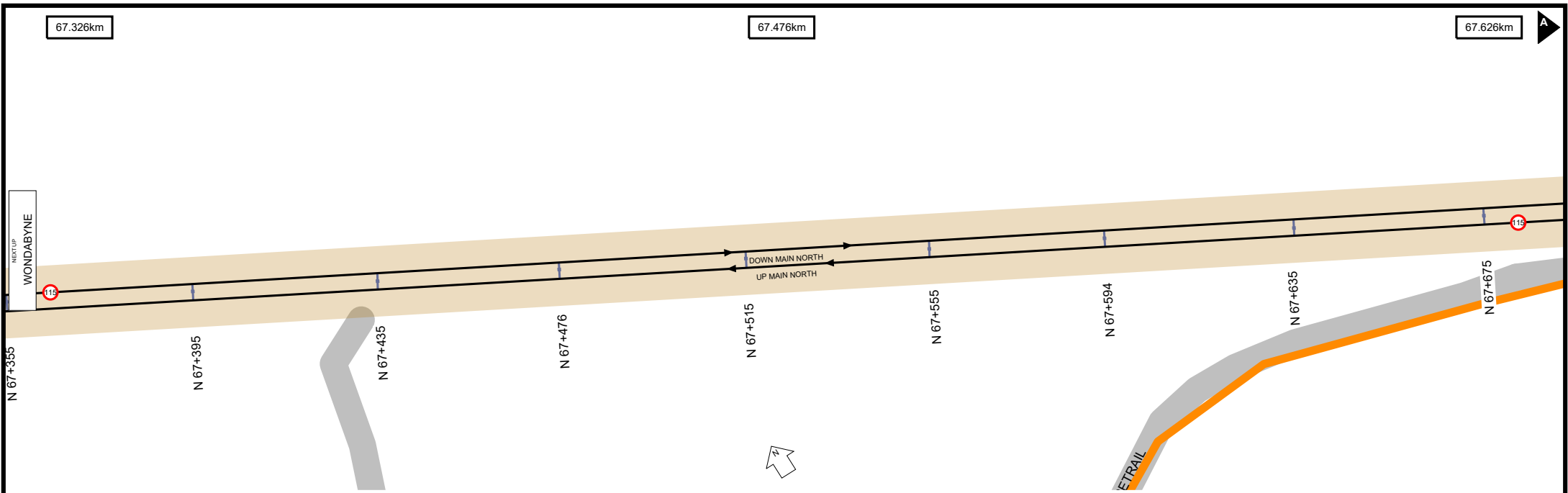


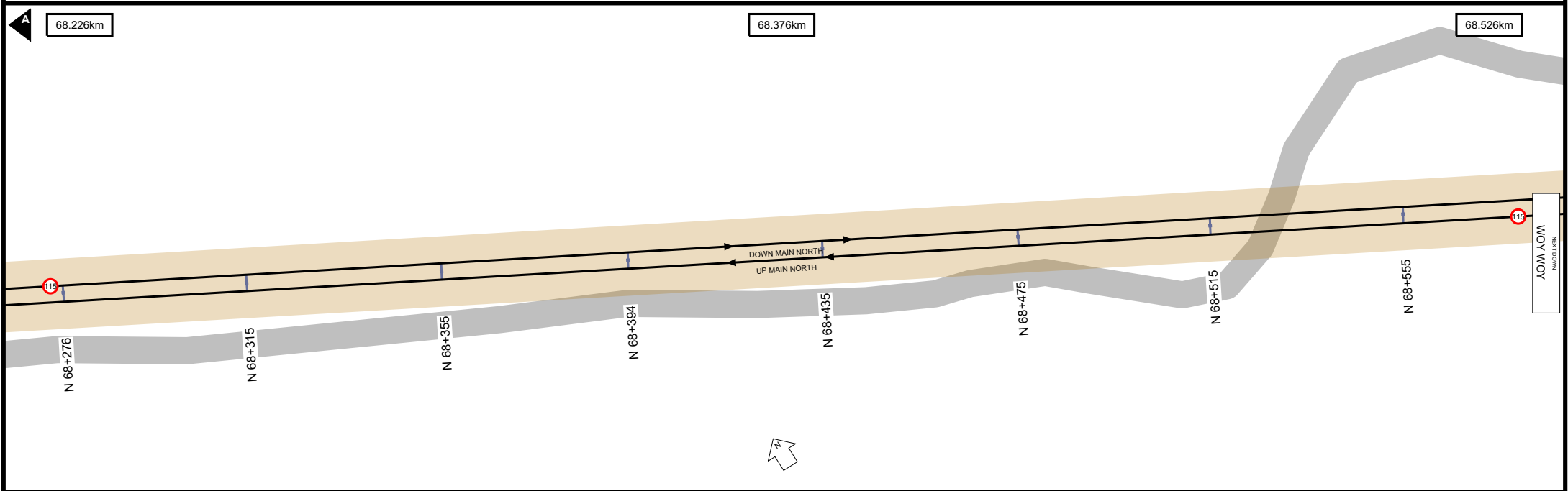
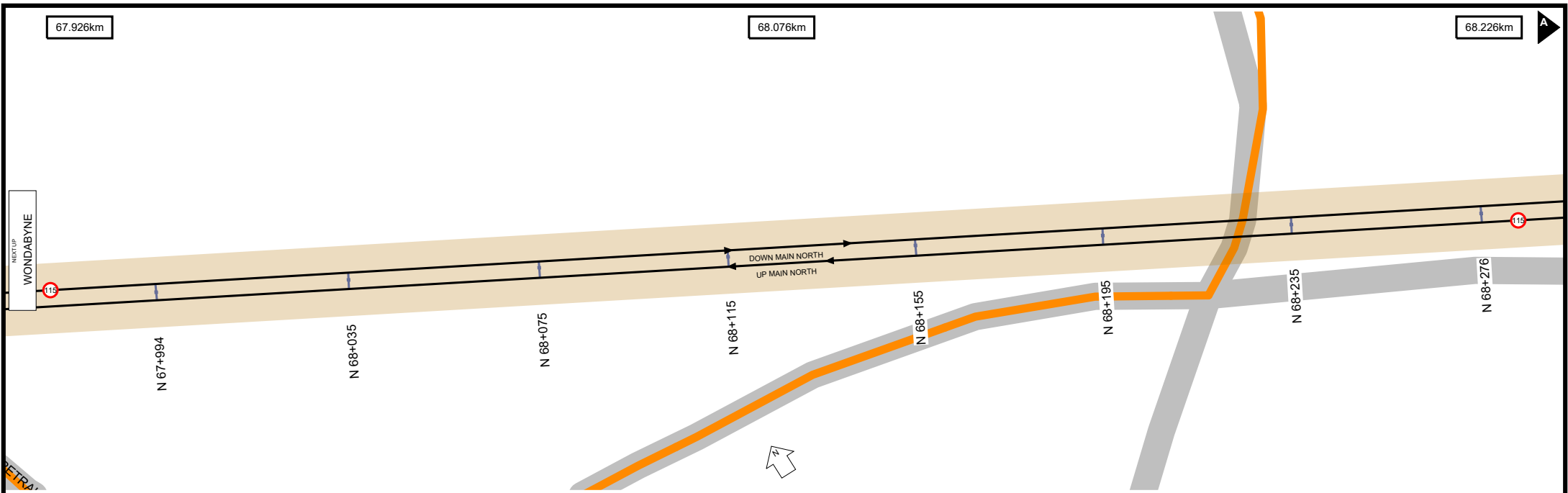


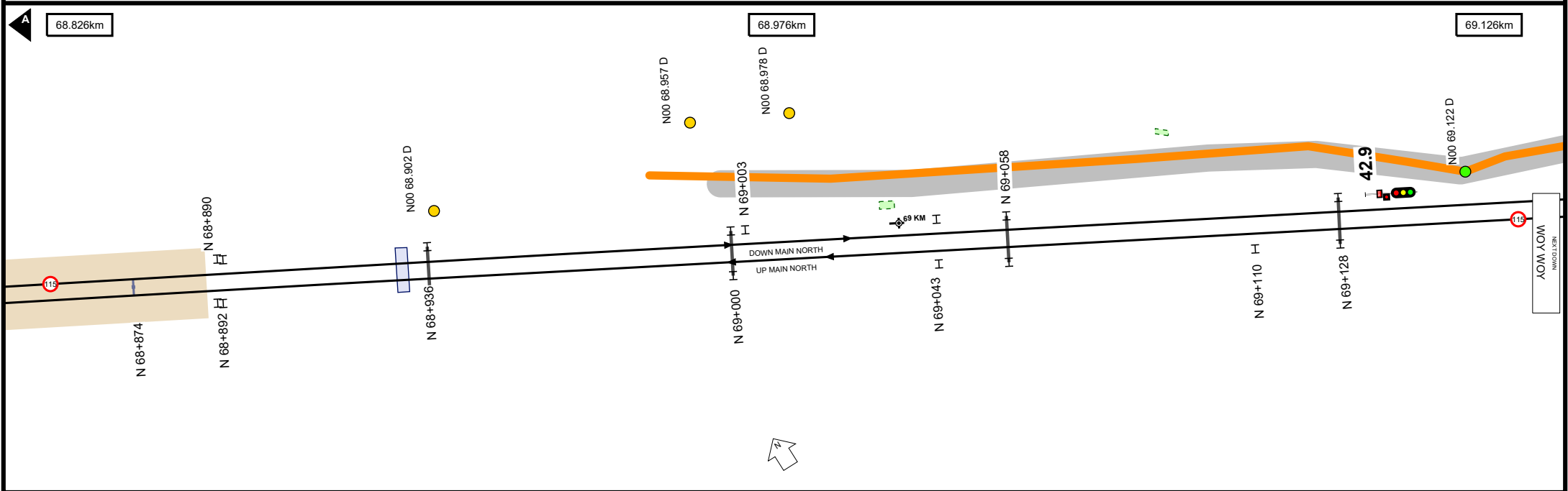
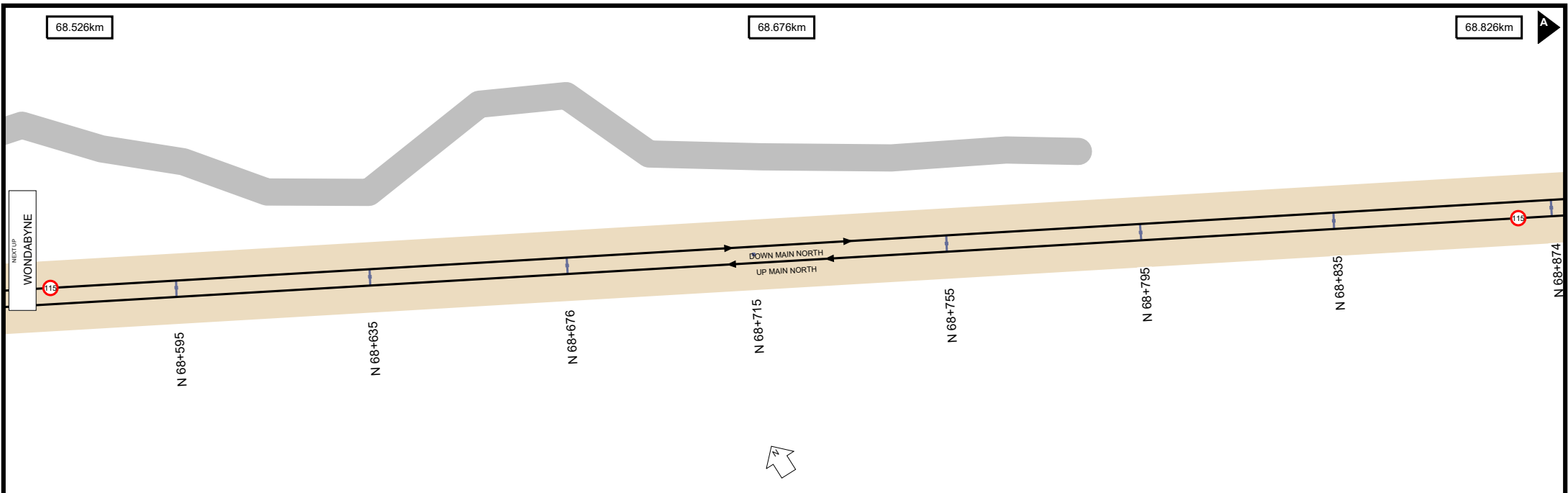


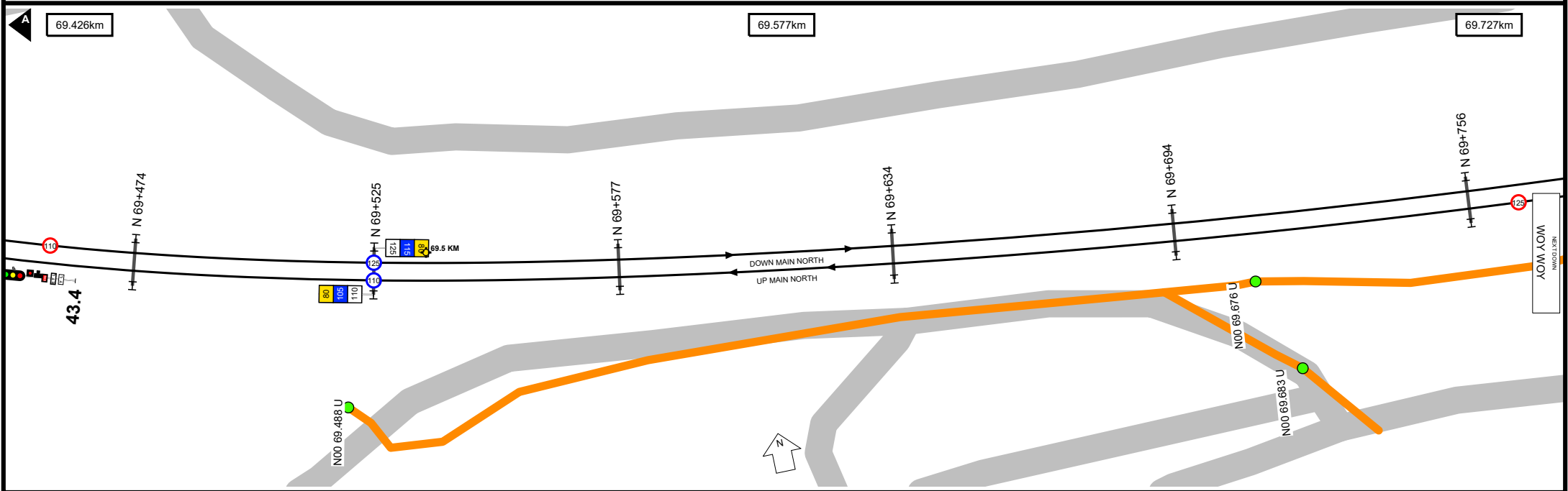
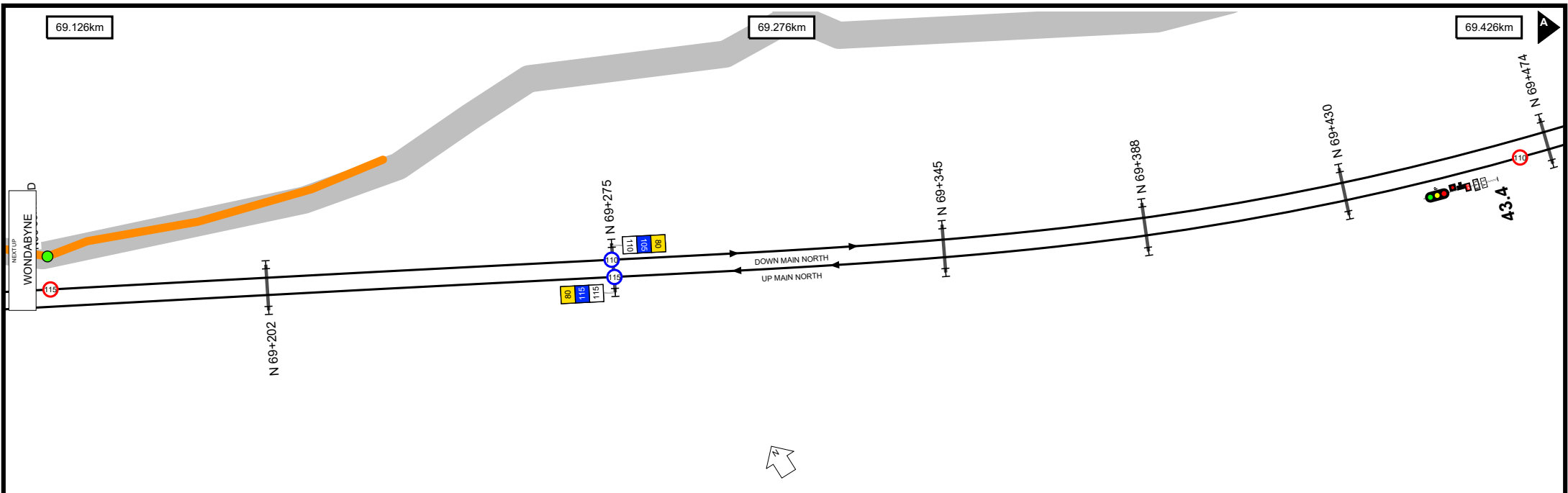


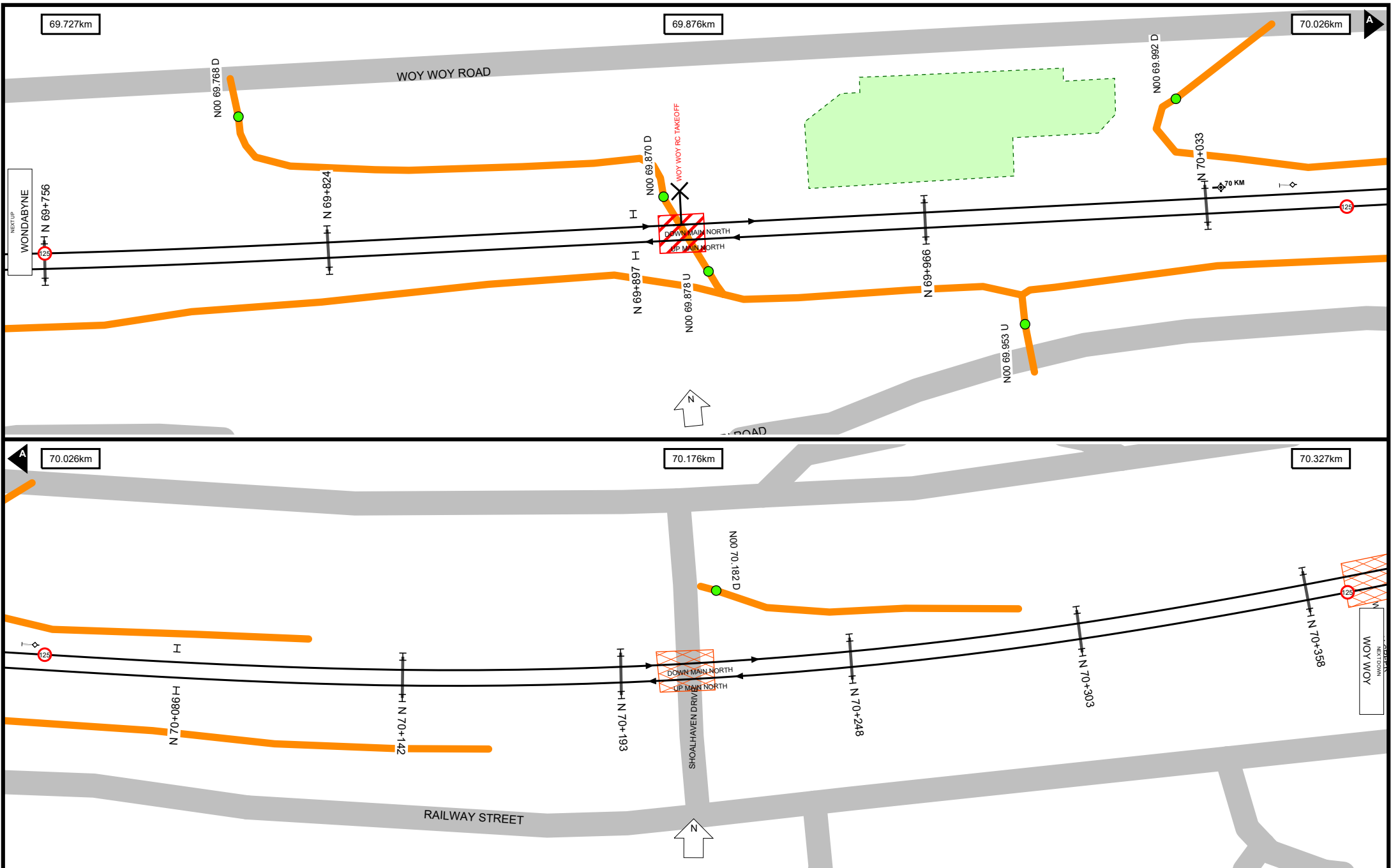


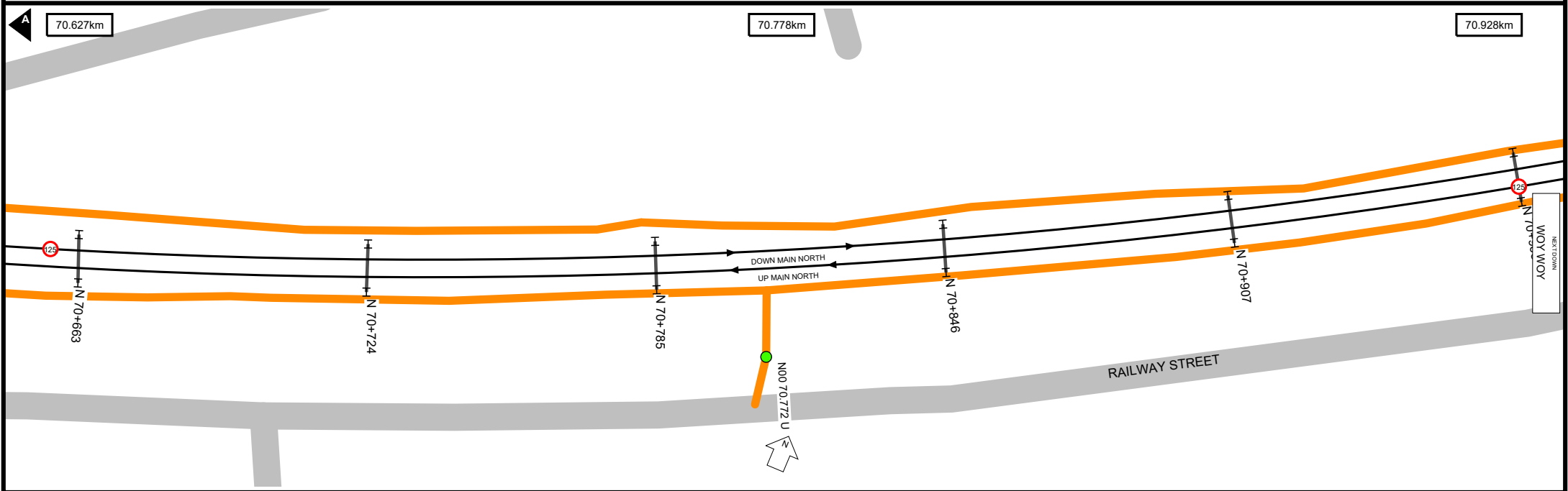
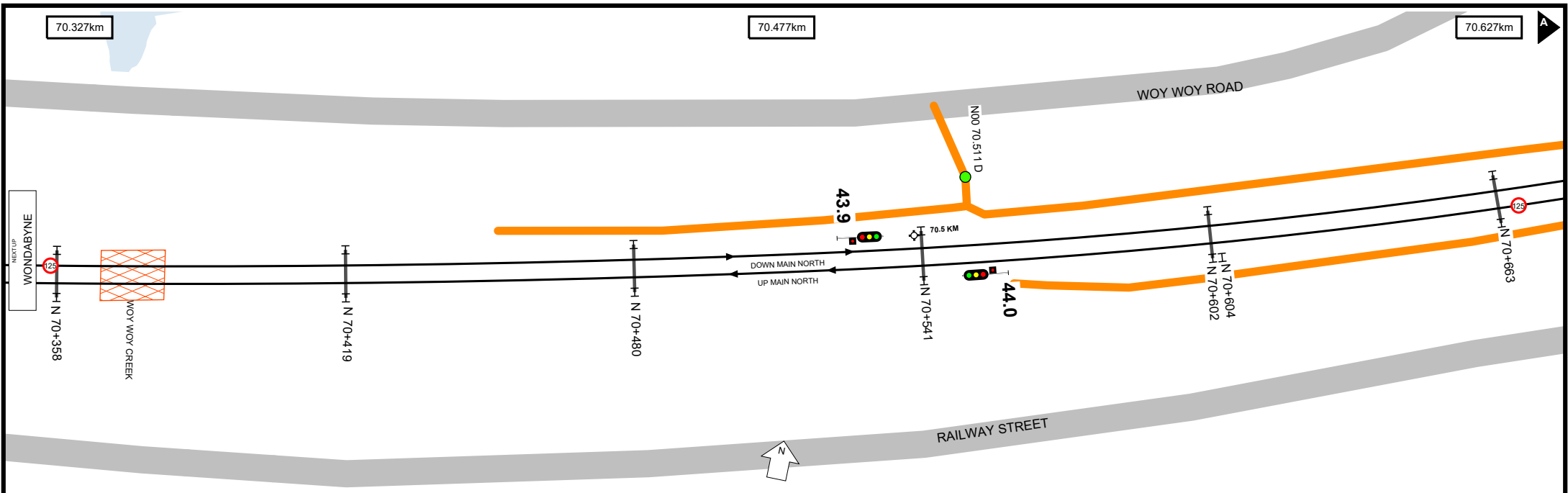


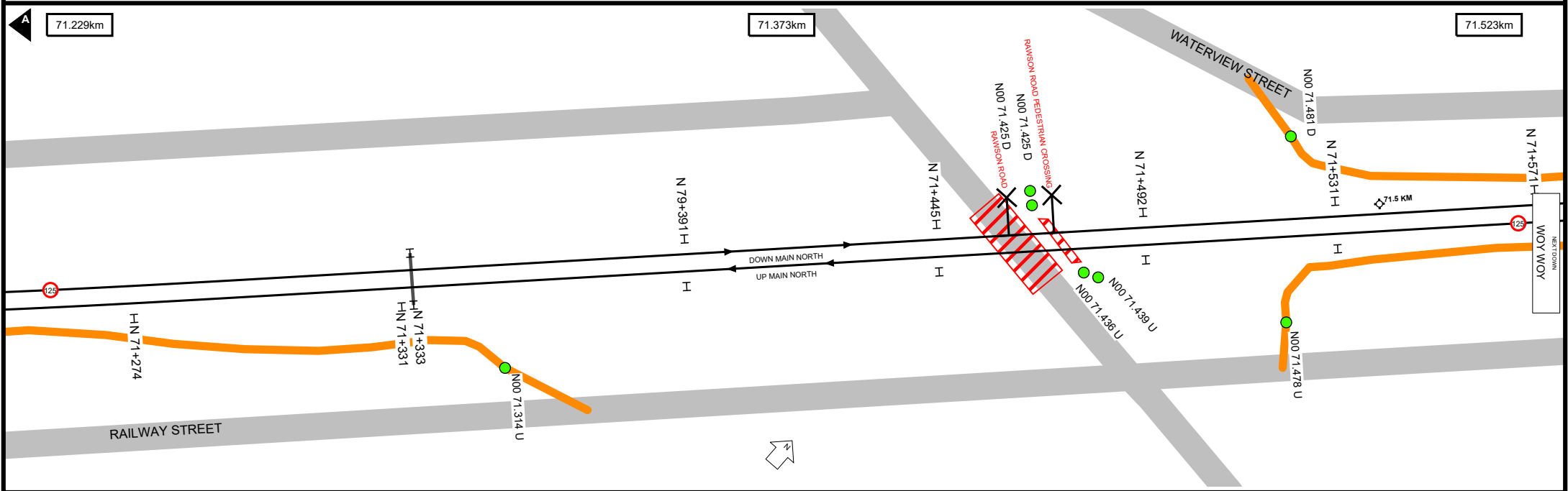
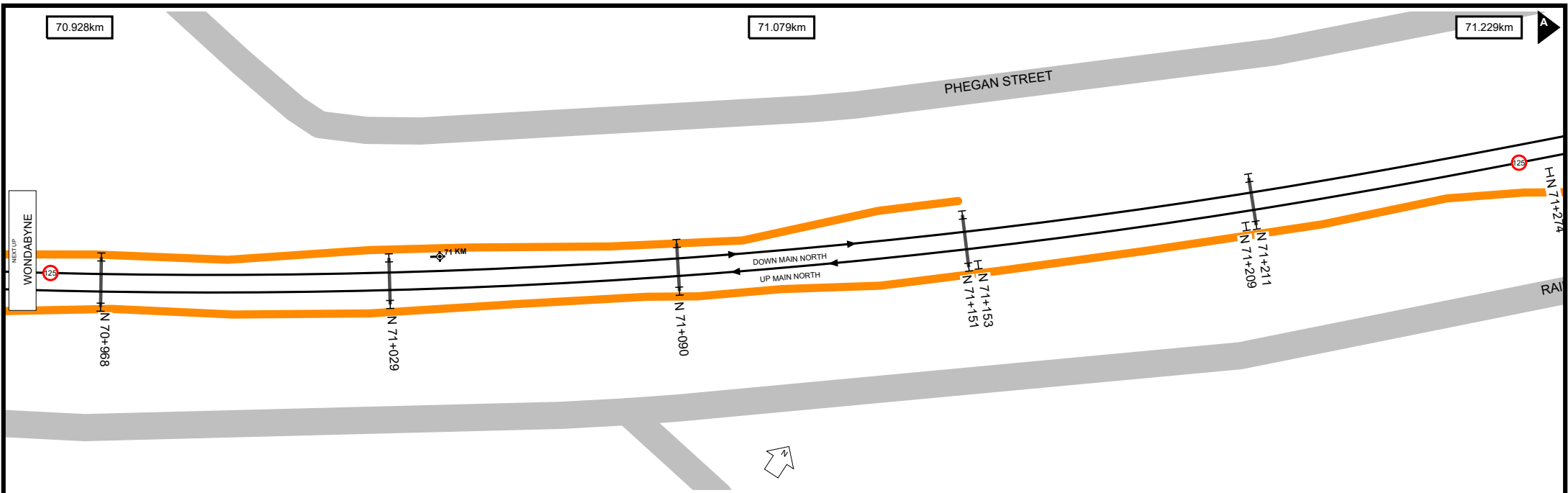


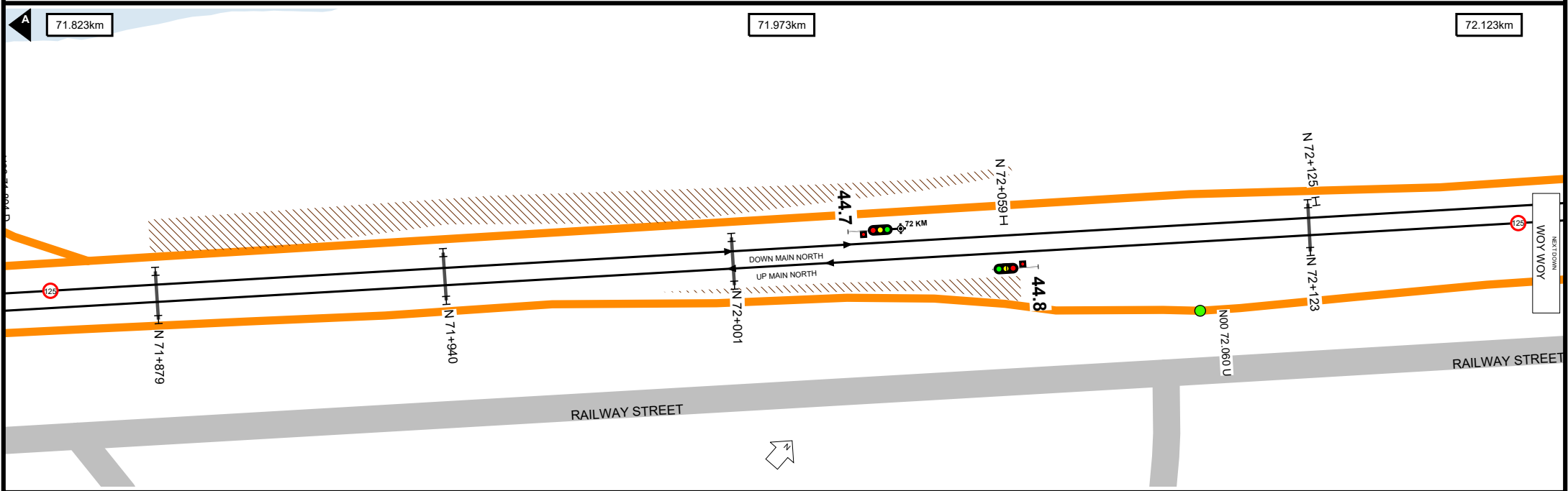
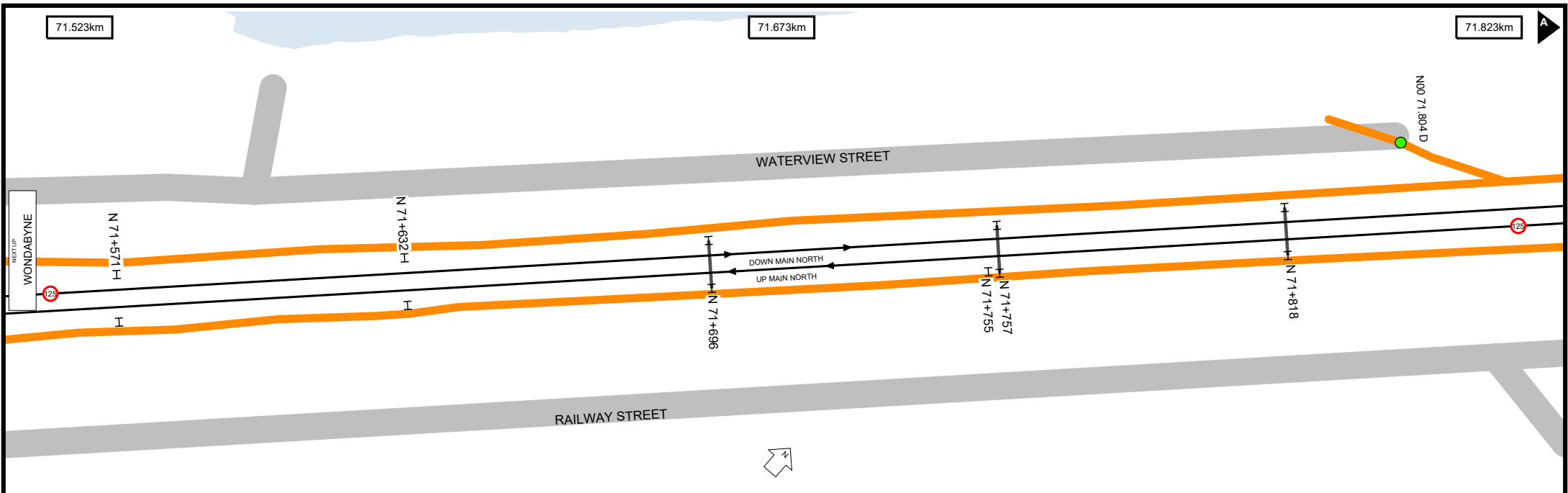


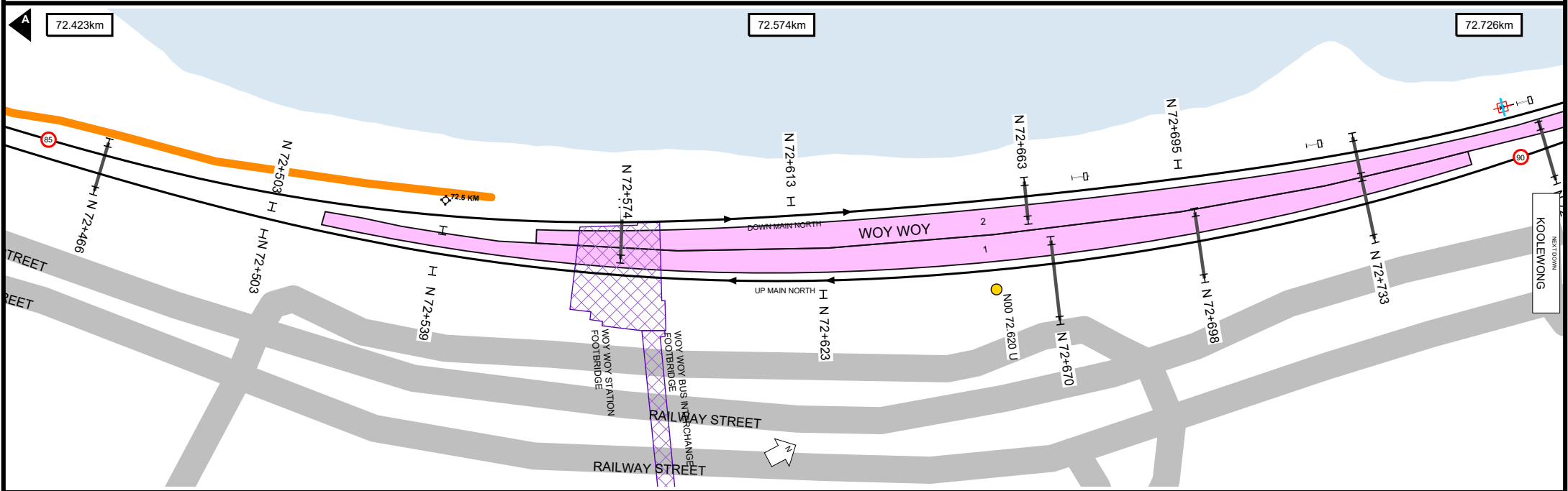
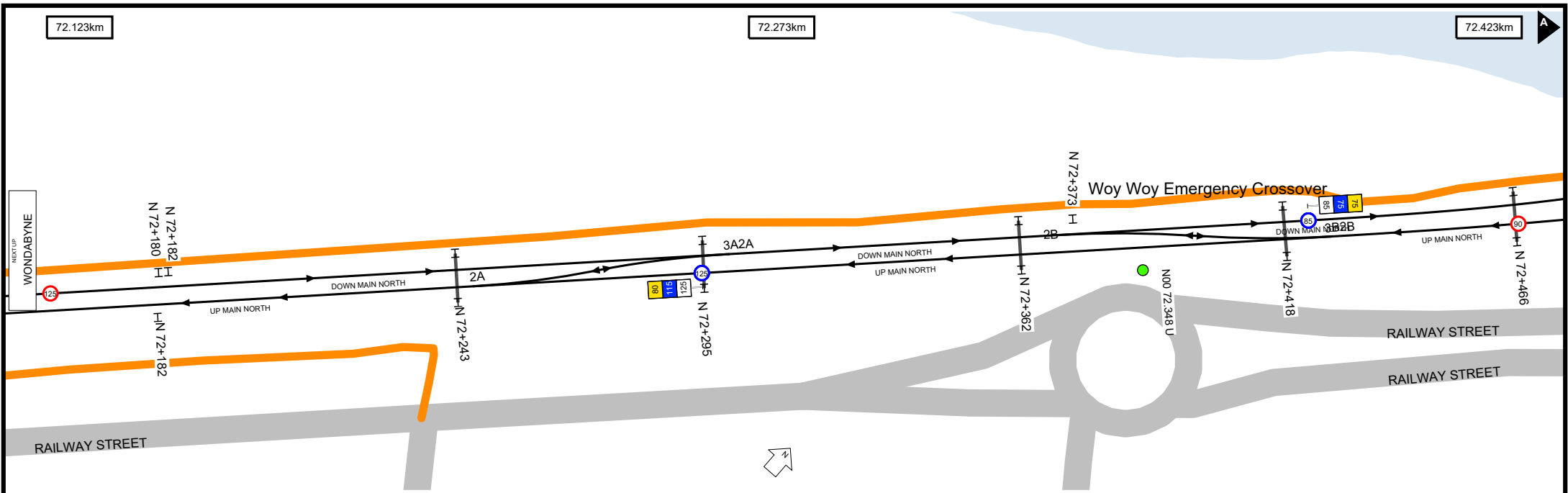


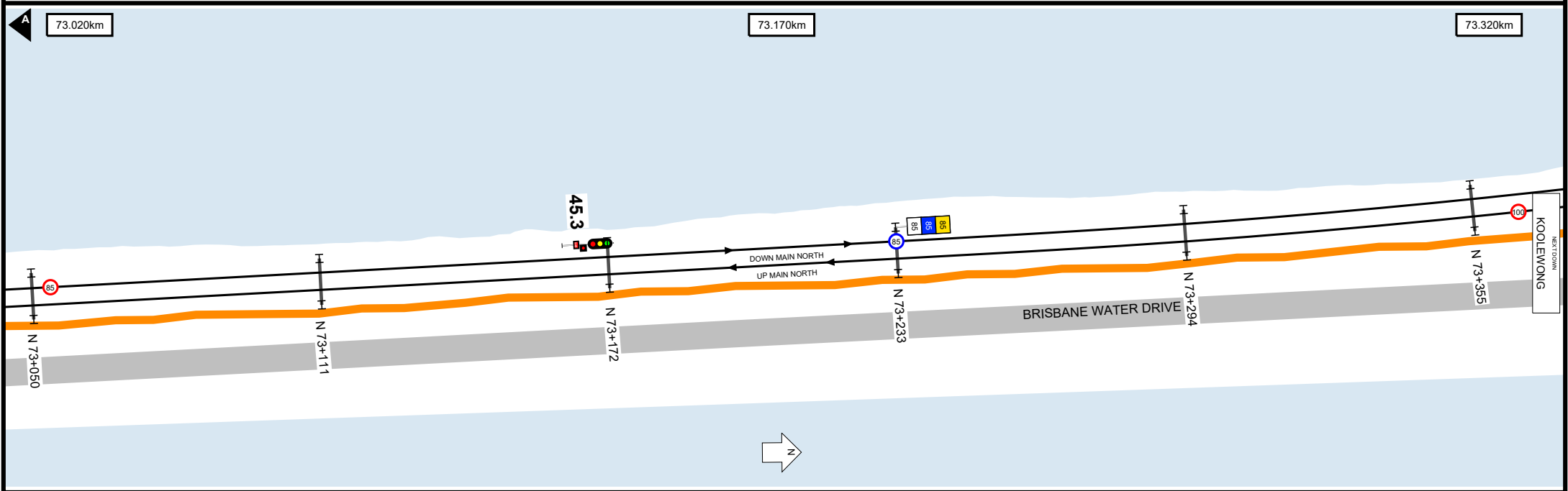
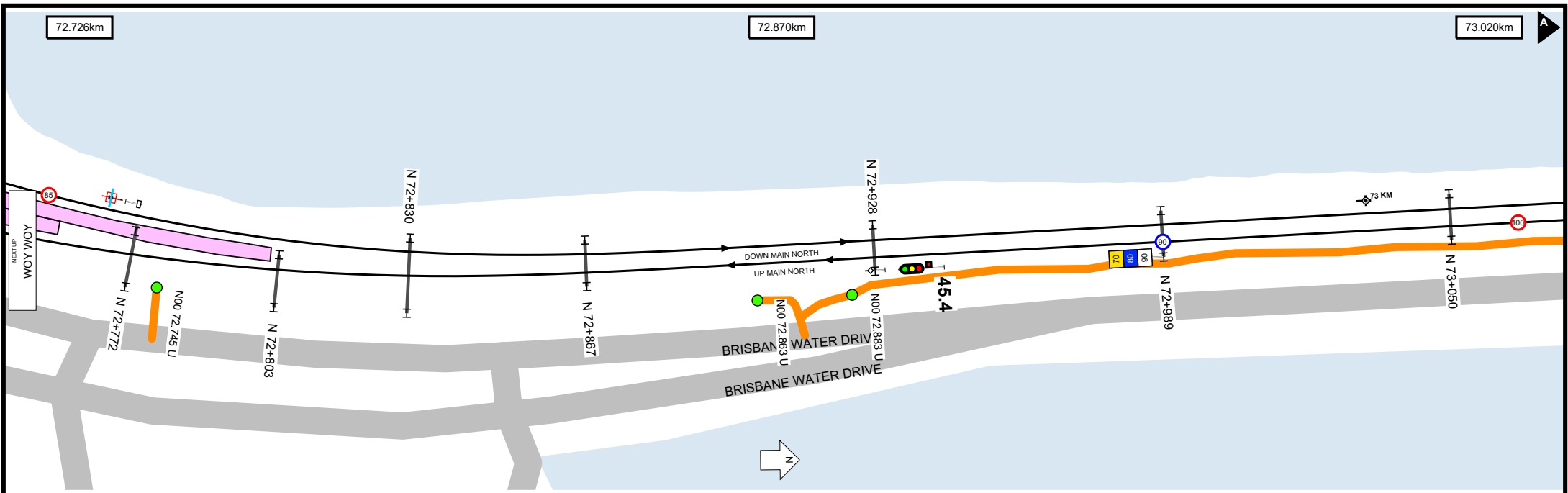


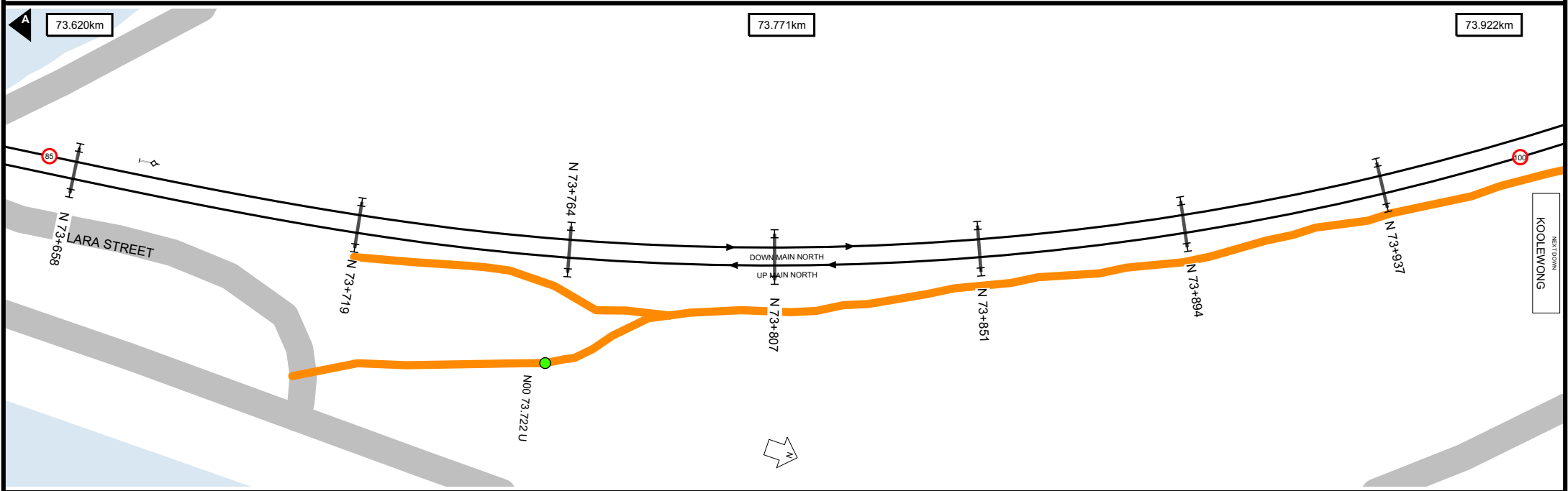
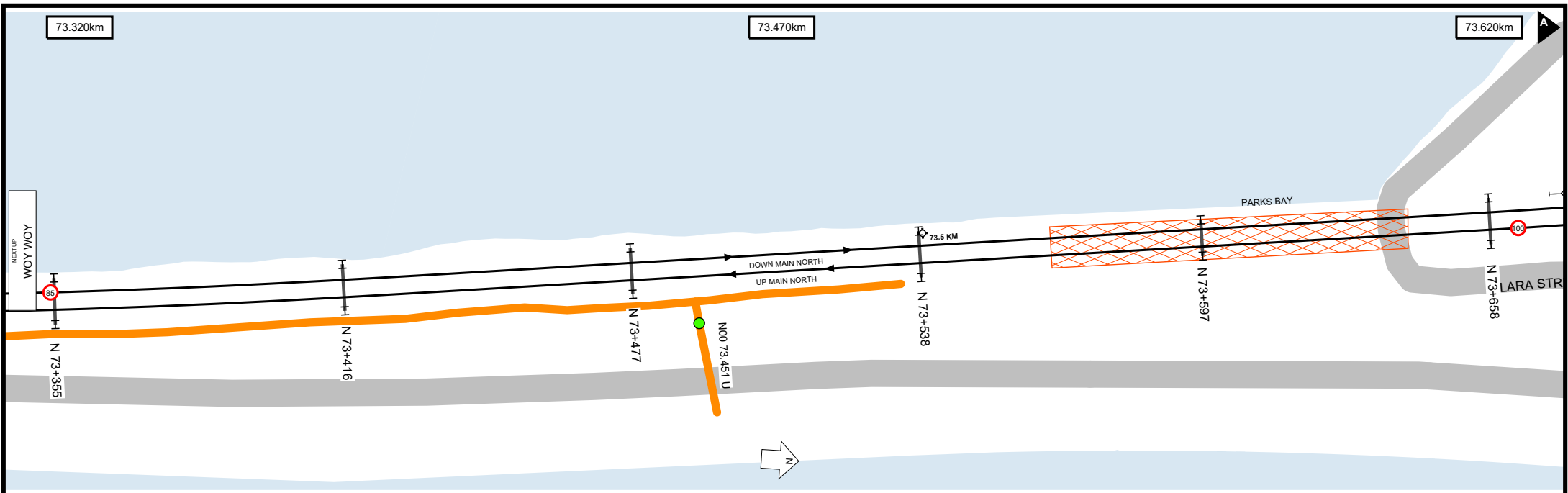


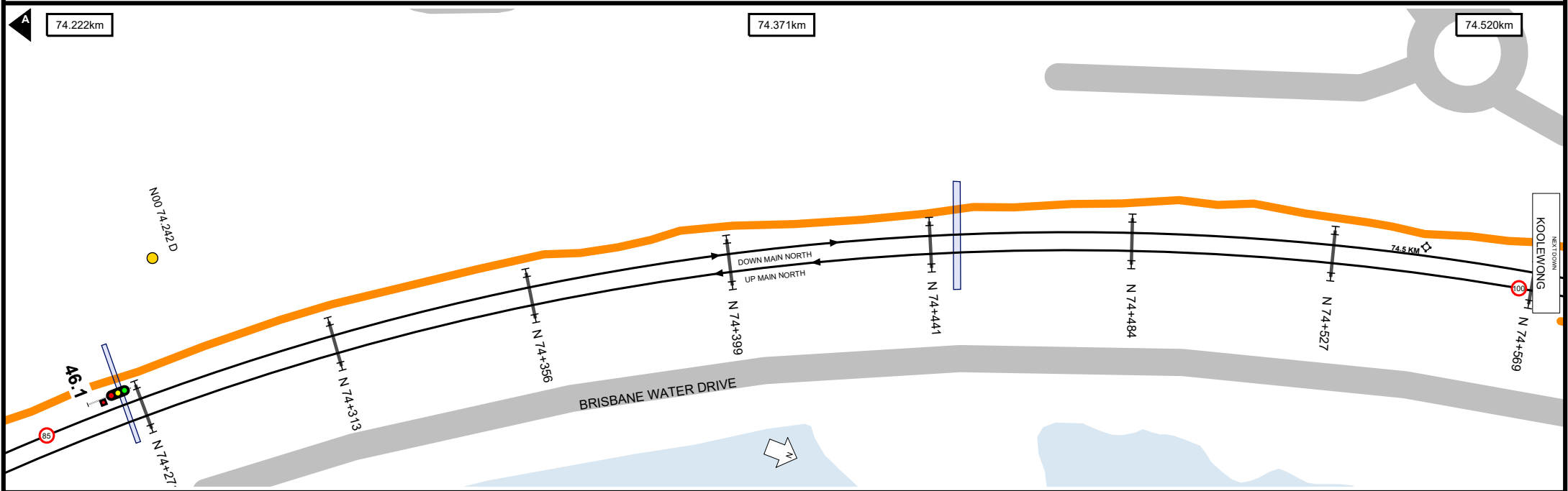
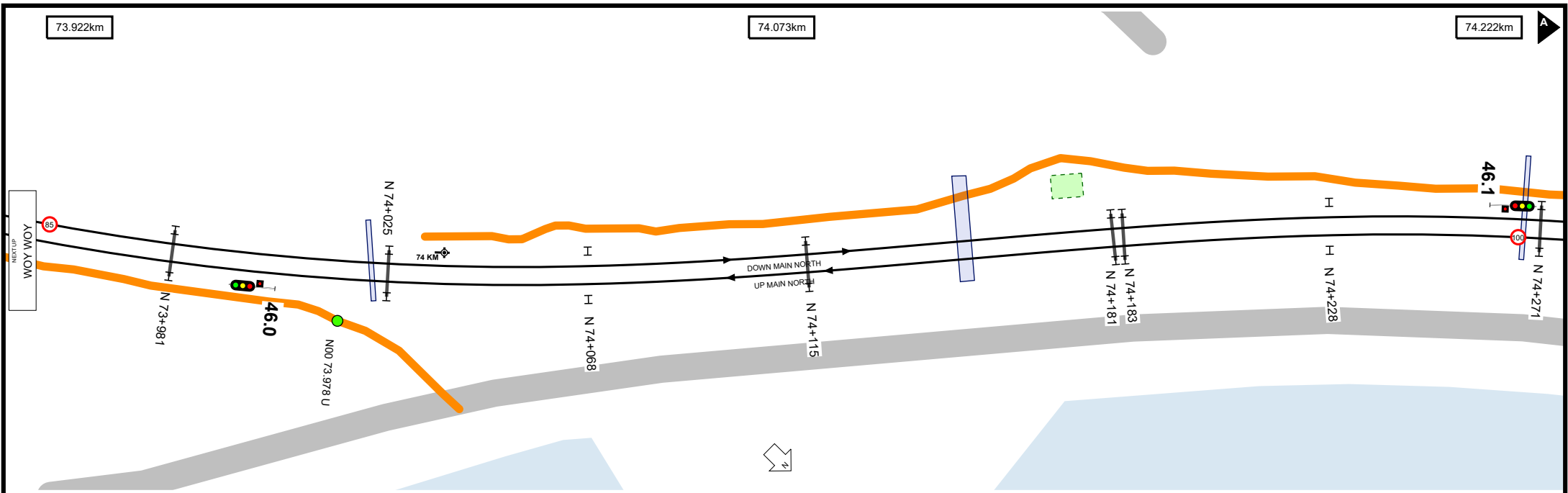


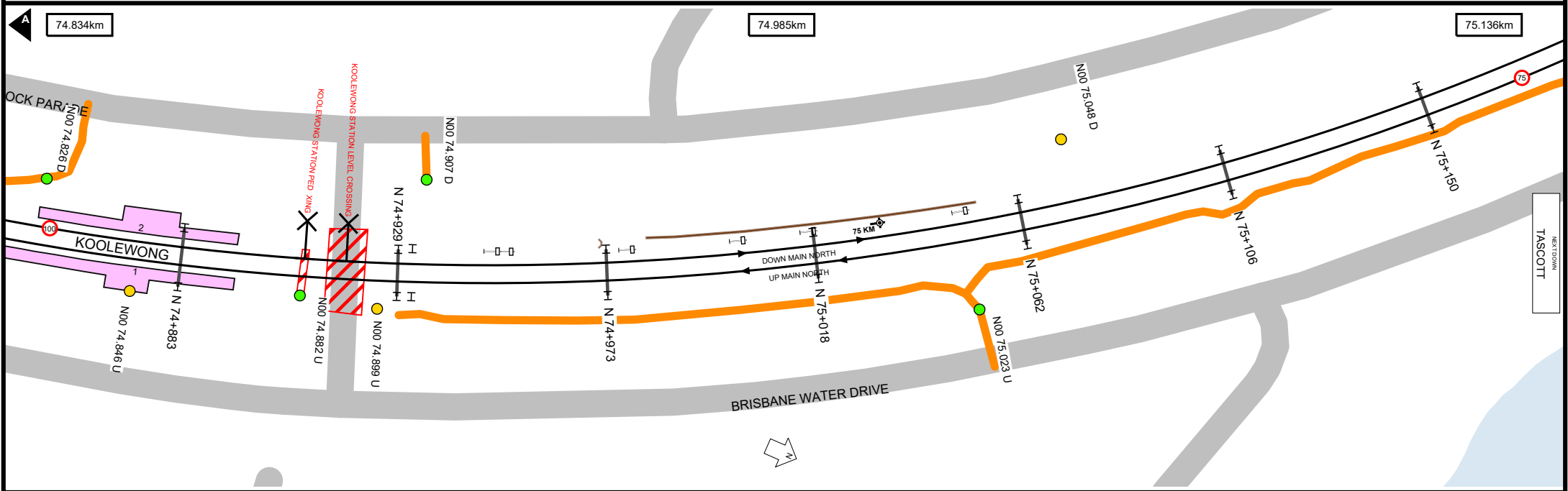
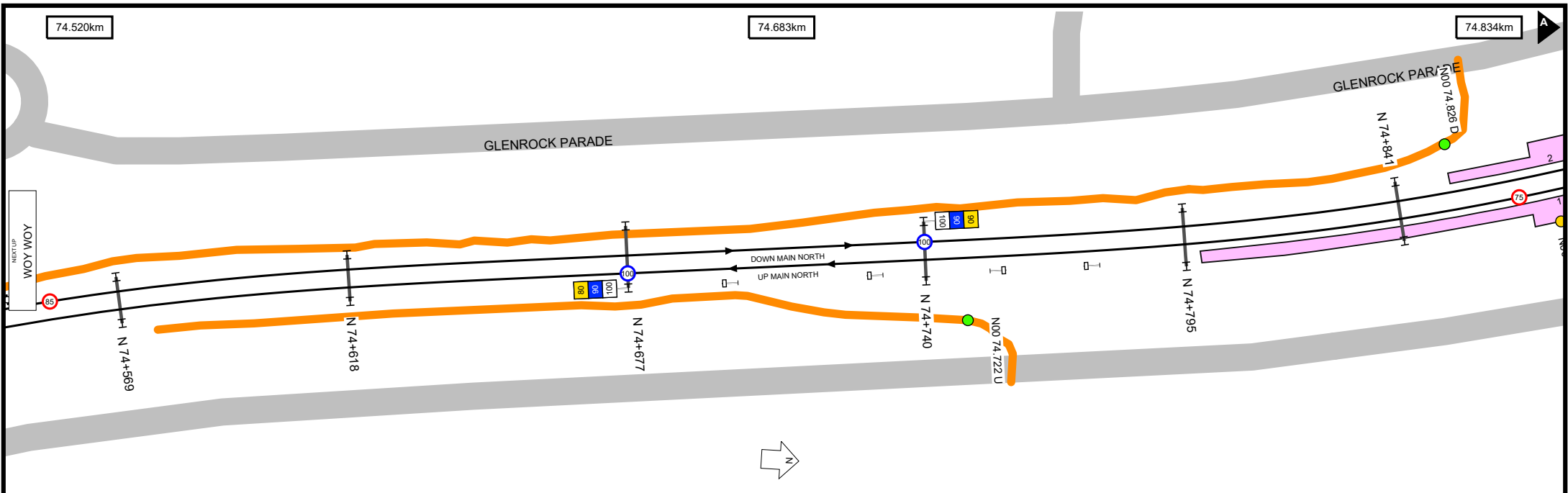


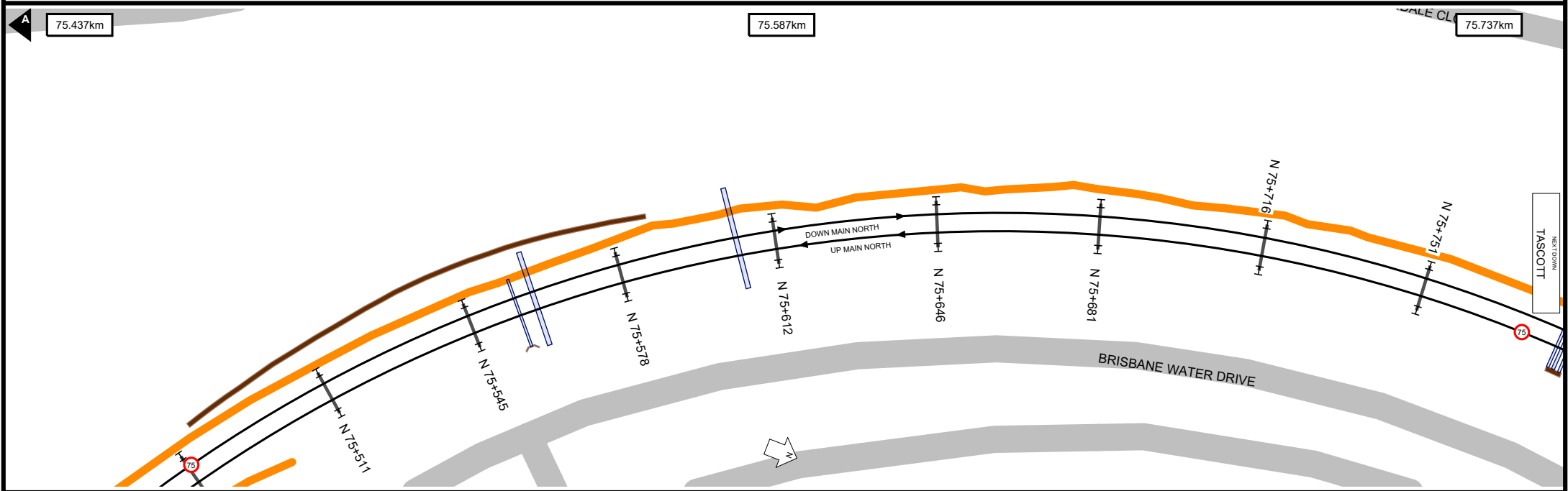
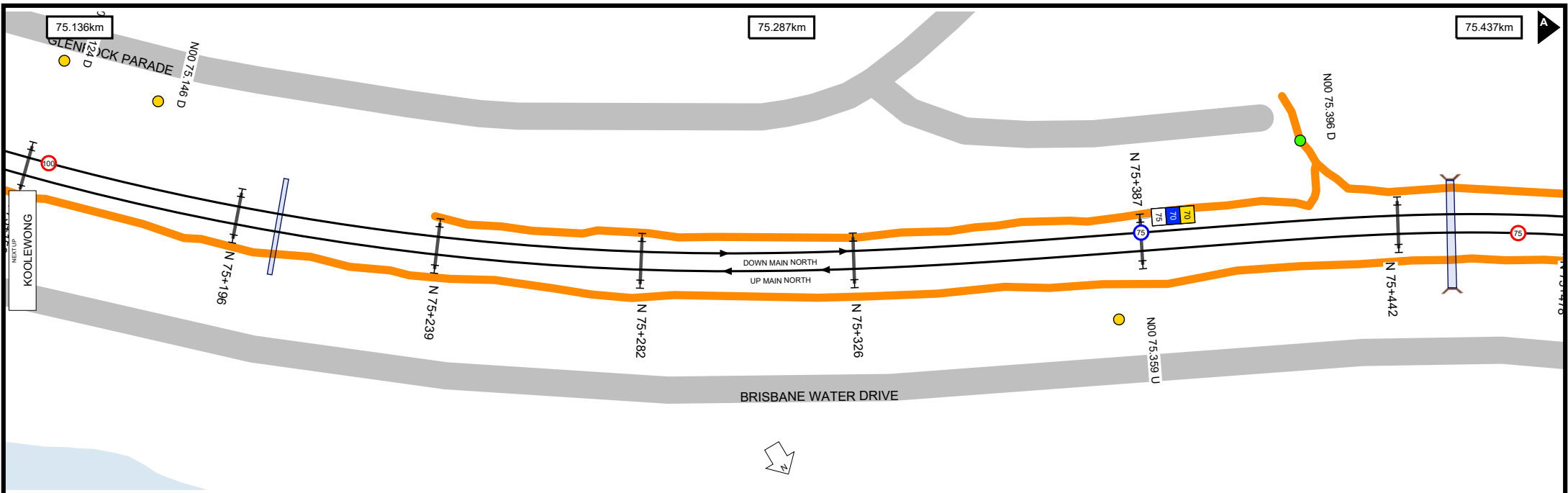


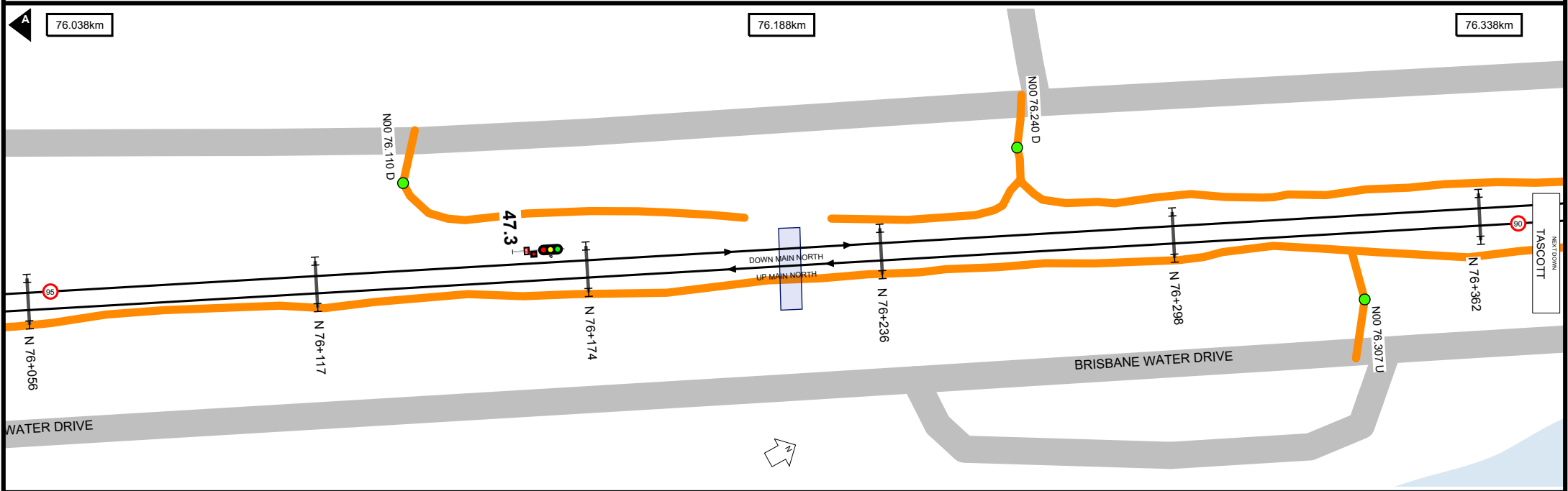
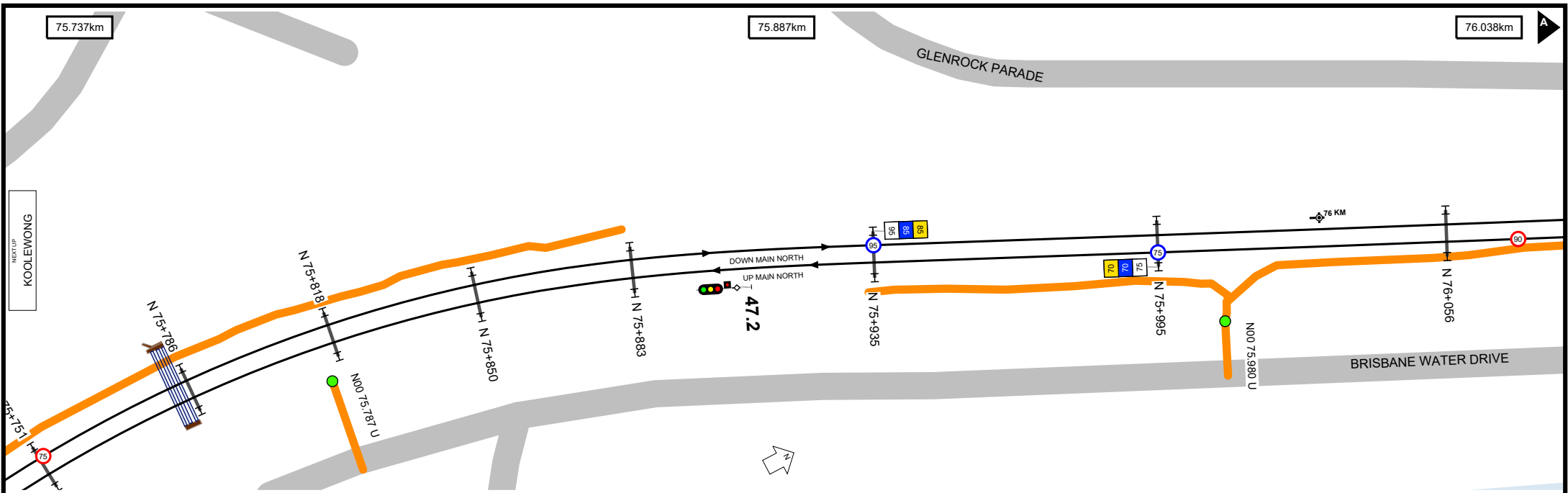


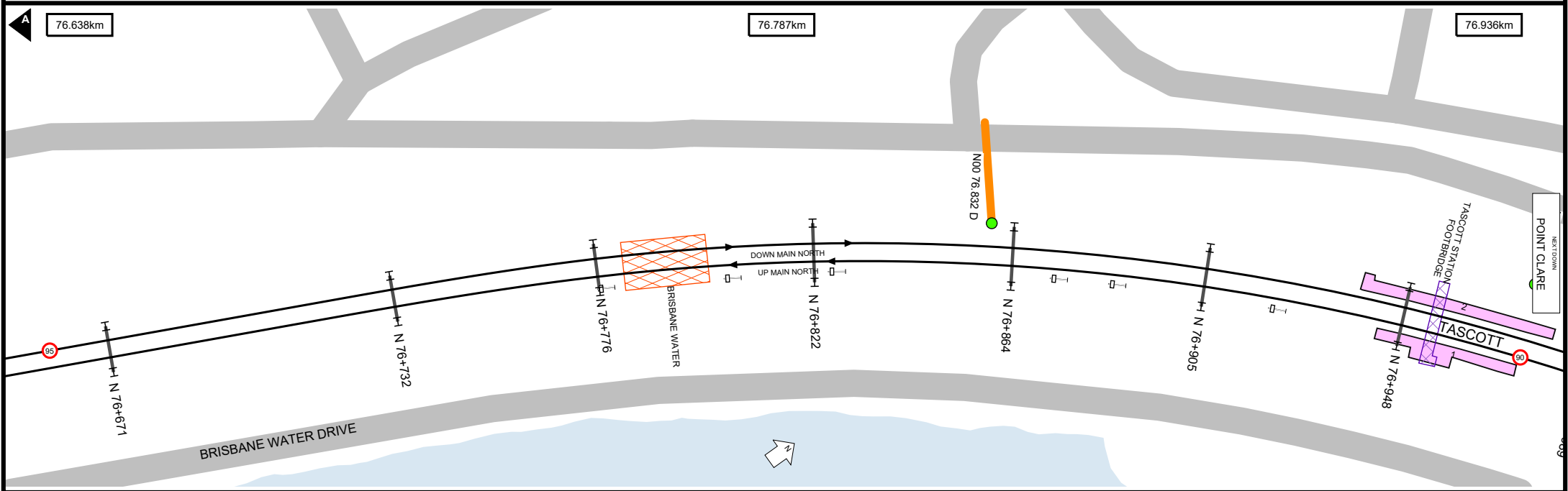
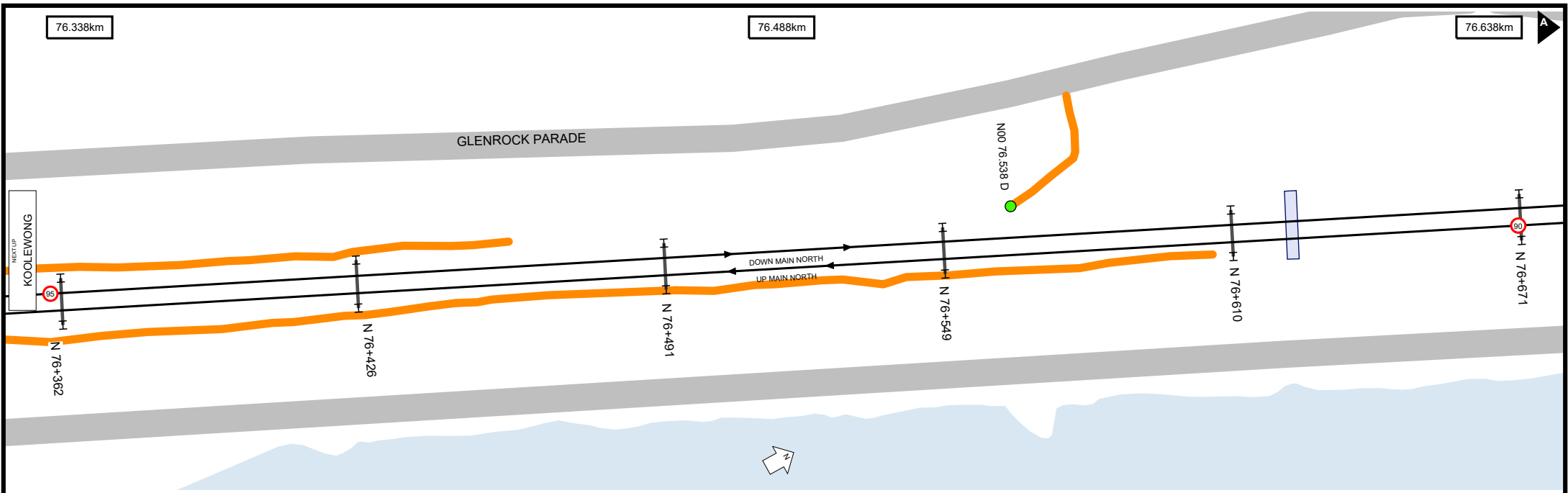


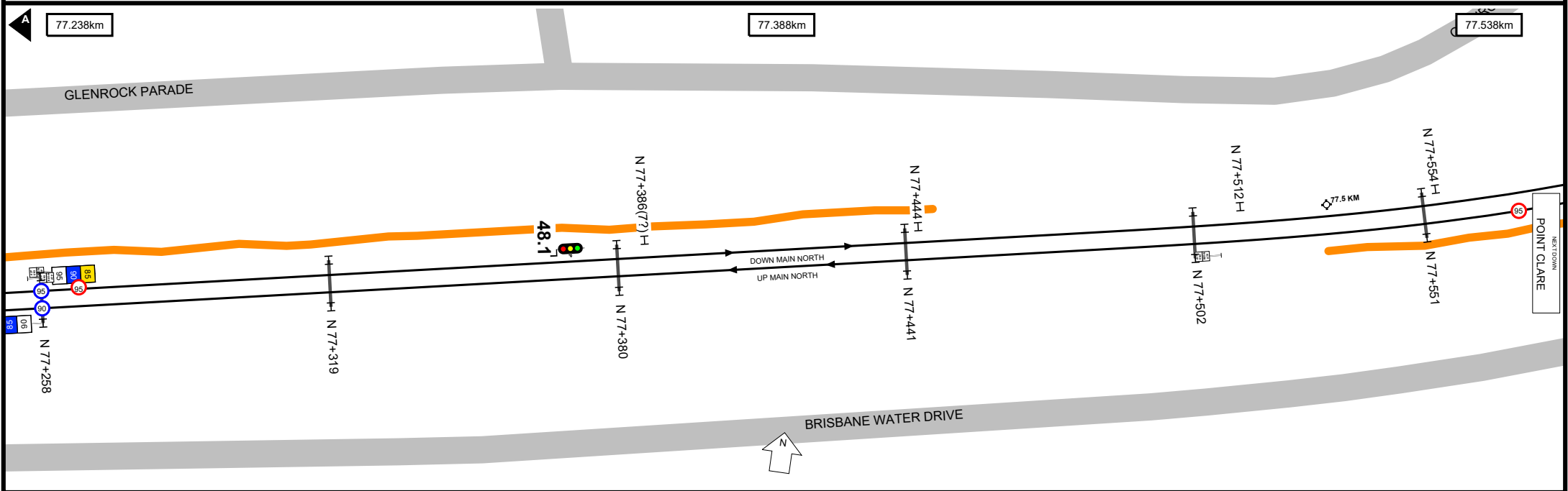
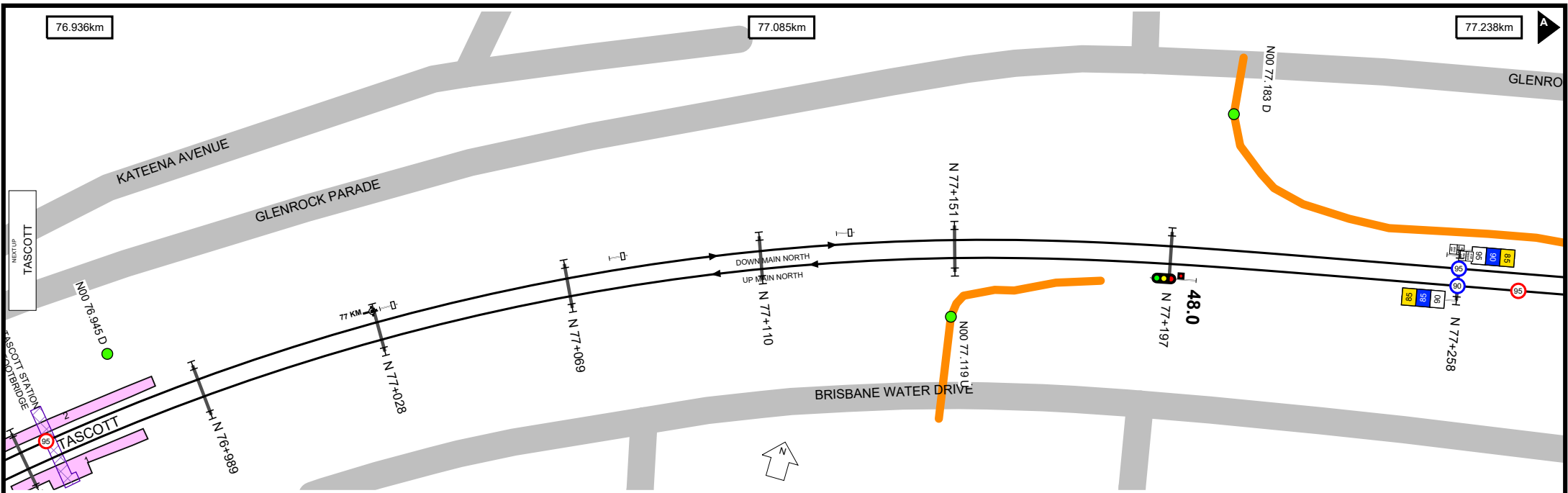


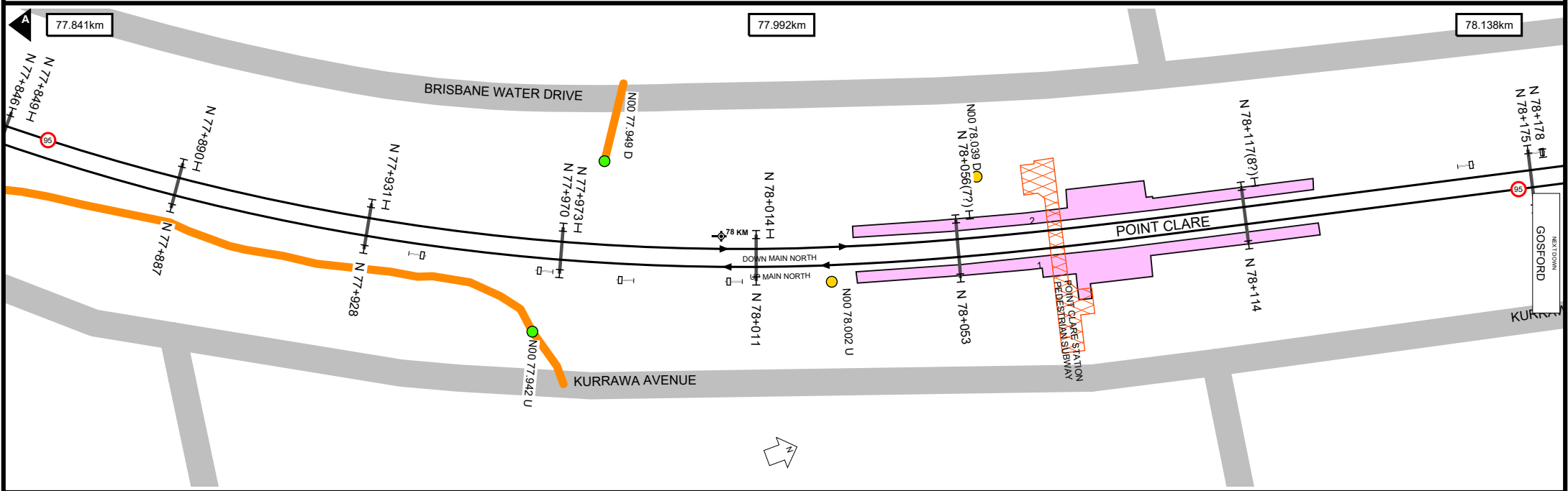
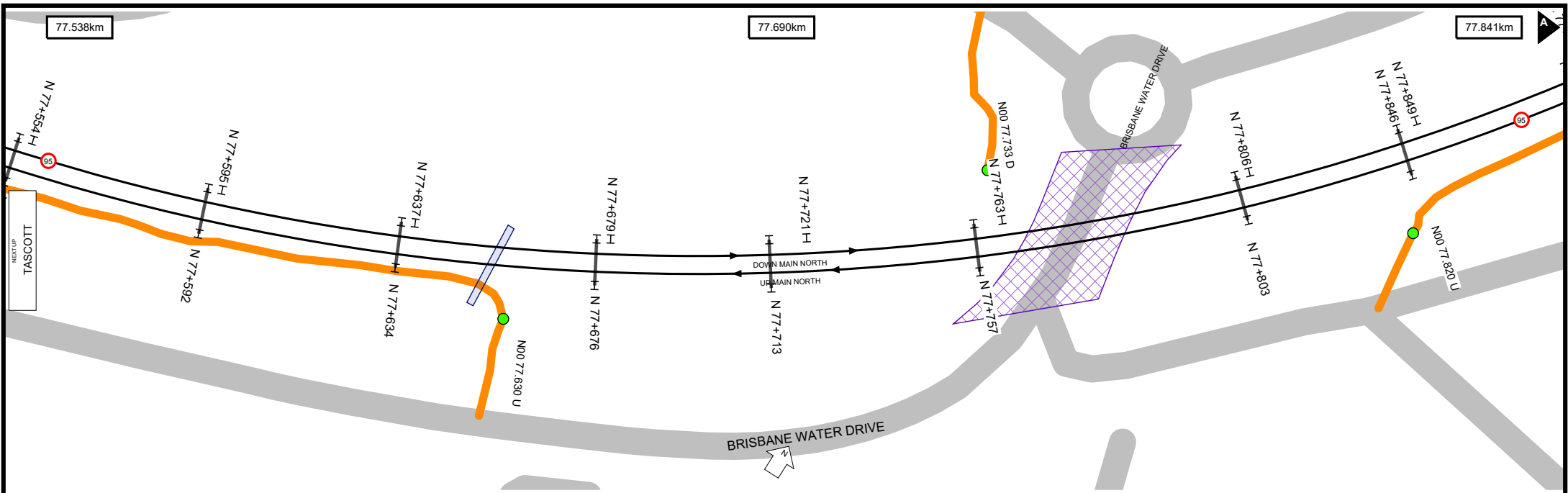


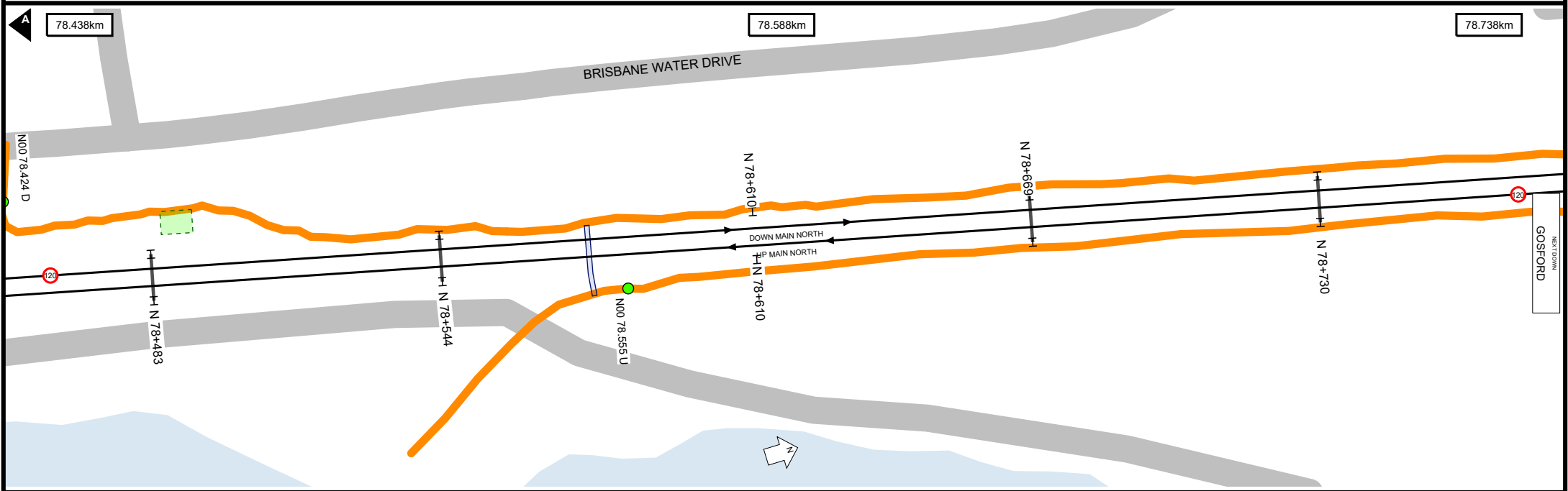
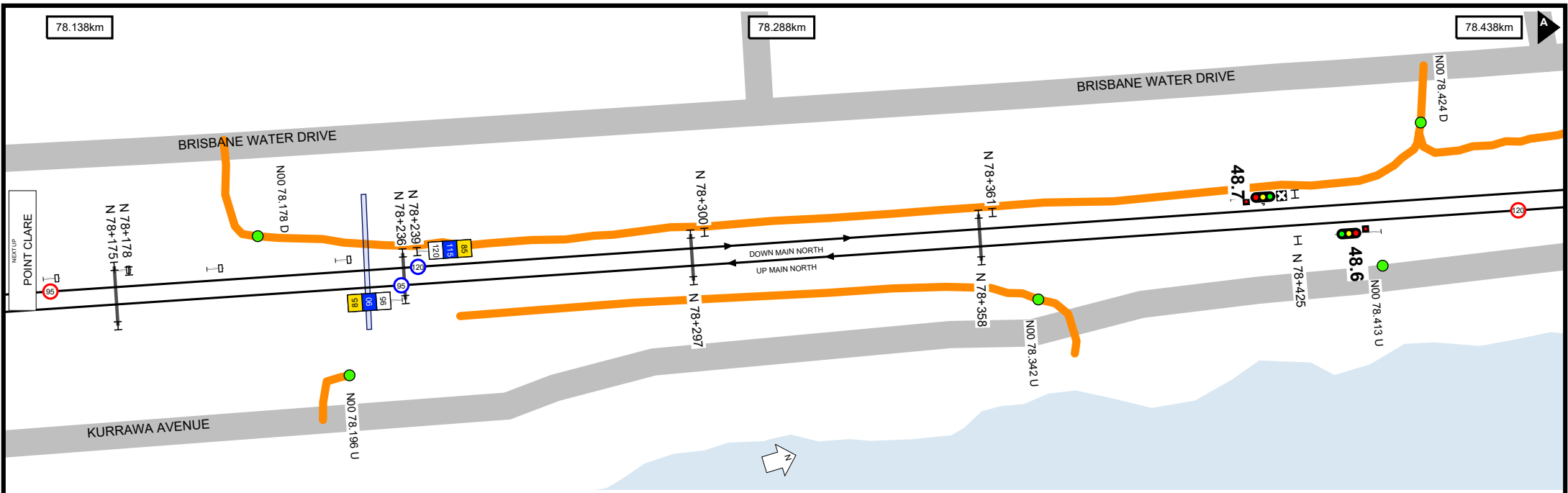


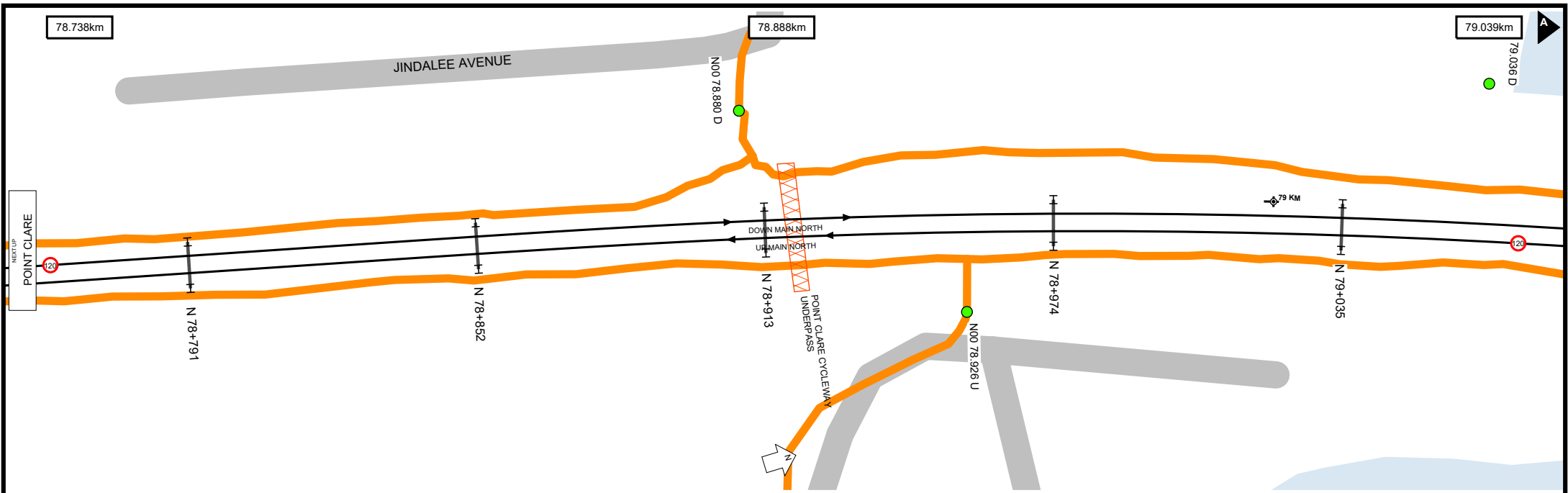


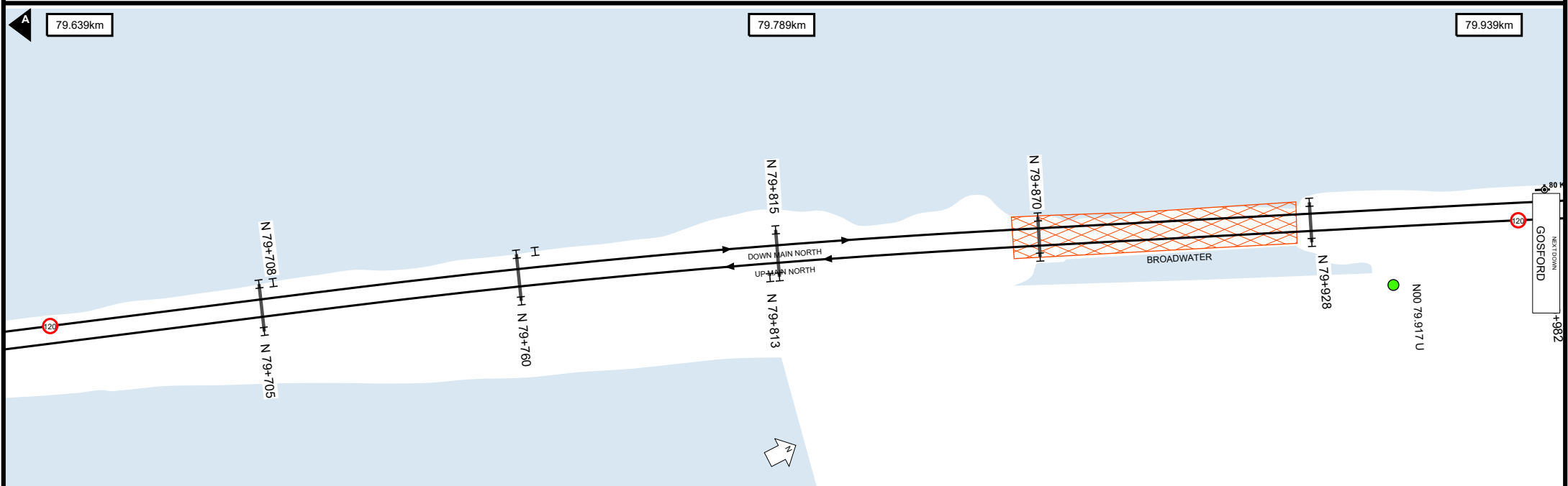
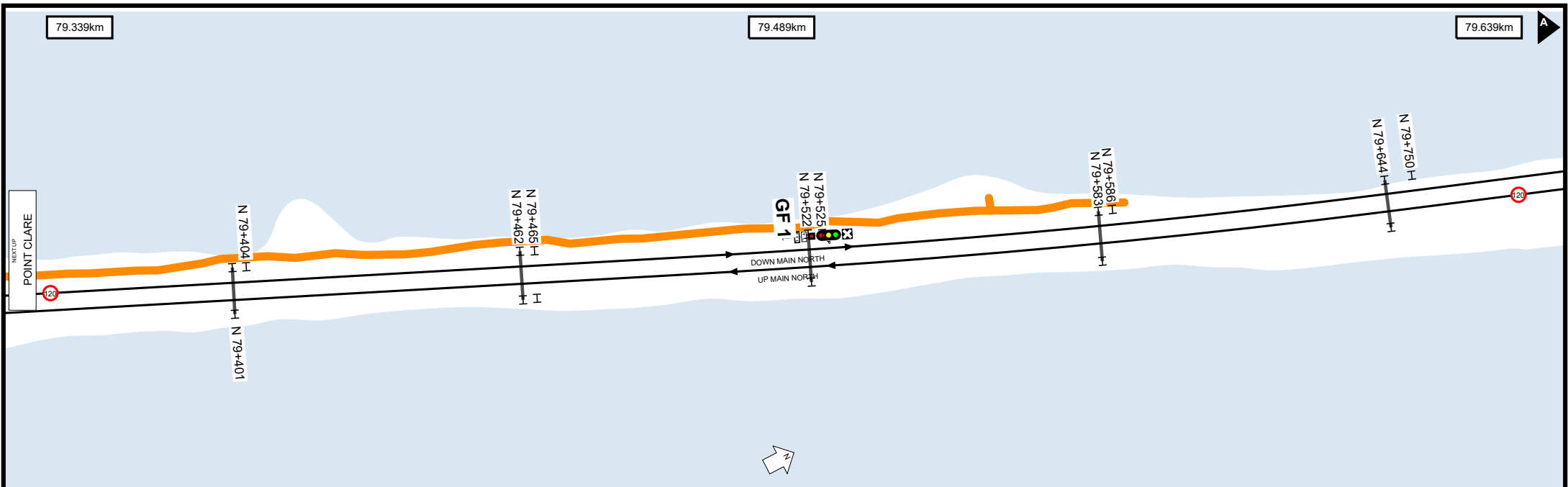








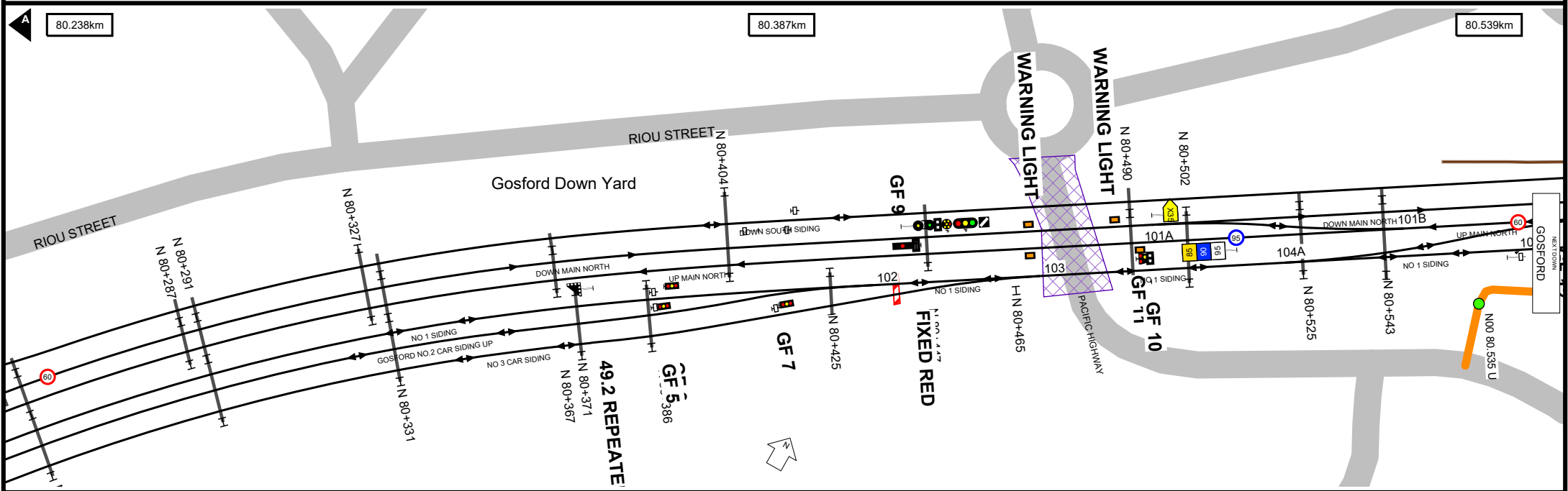
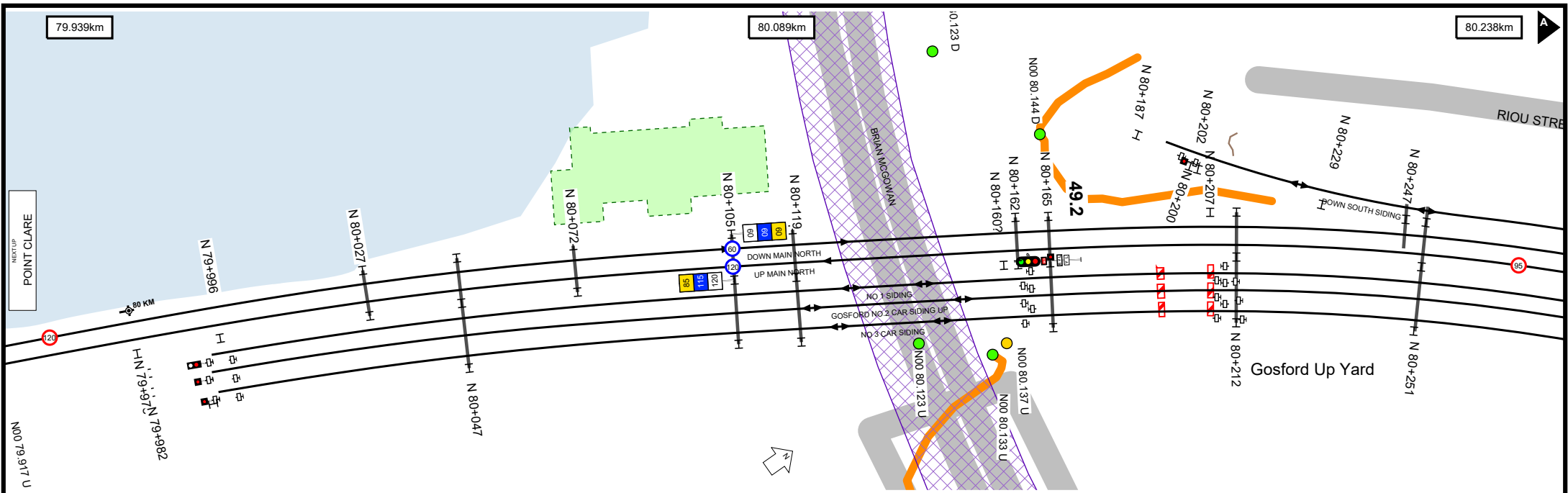


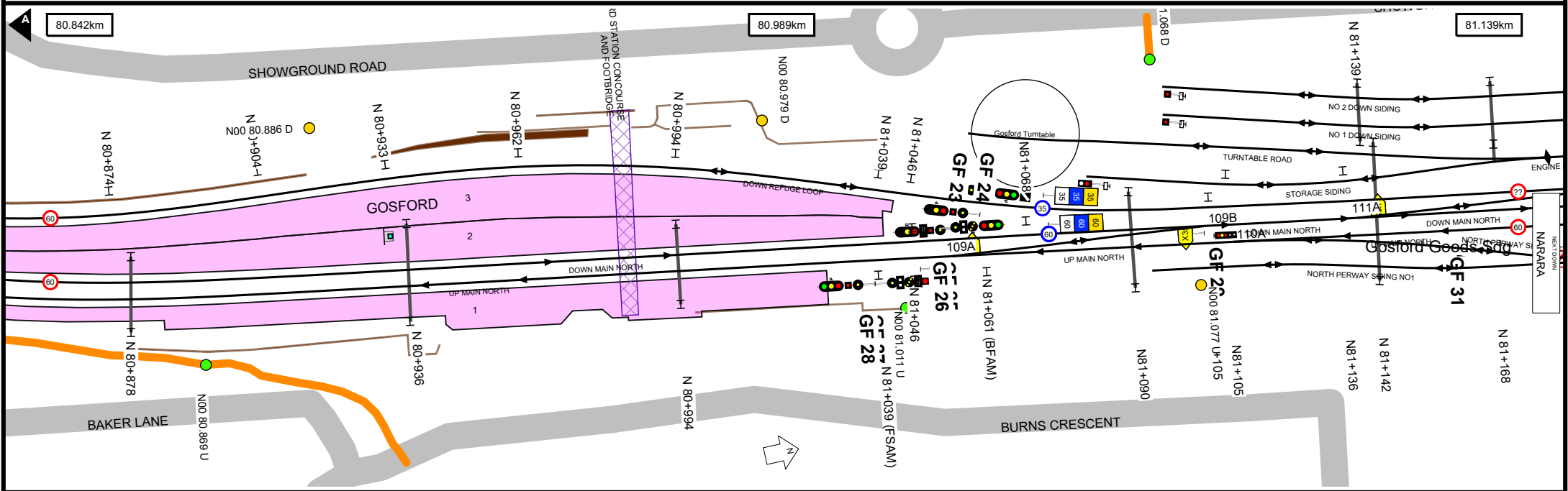
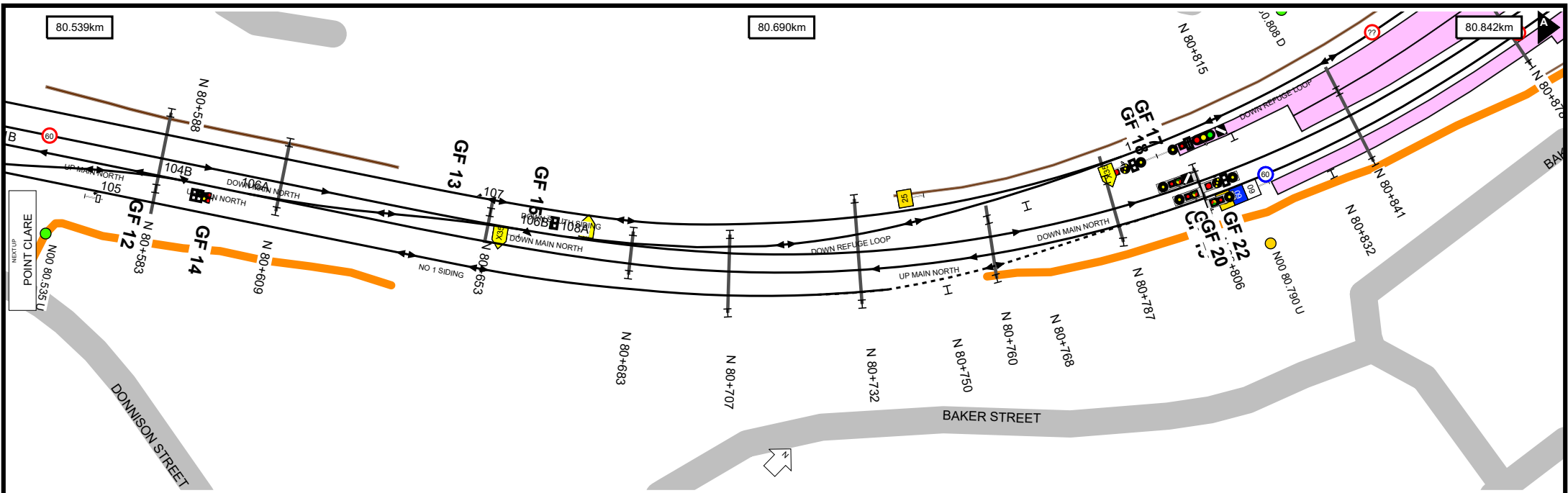


UNCONTROLLED WHEN PRINTED

Data shown here may not have been field verified.
 Do not use for operational purposes without checking against a controlled document.
 For data issues contact GIS.Support@transport.nsw.gov.au







Worksite Protection Planning Diagram
 Contact: rcsp@transport.nsw.gov.au




Transport for NSW

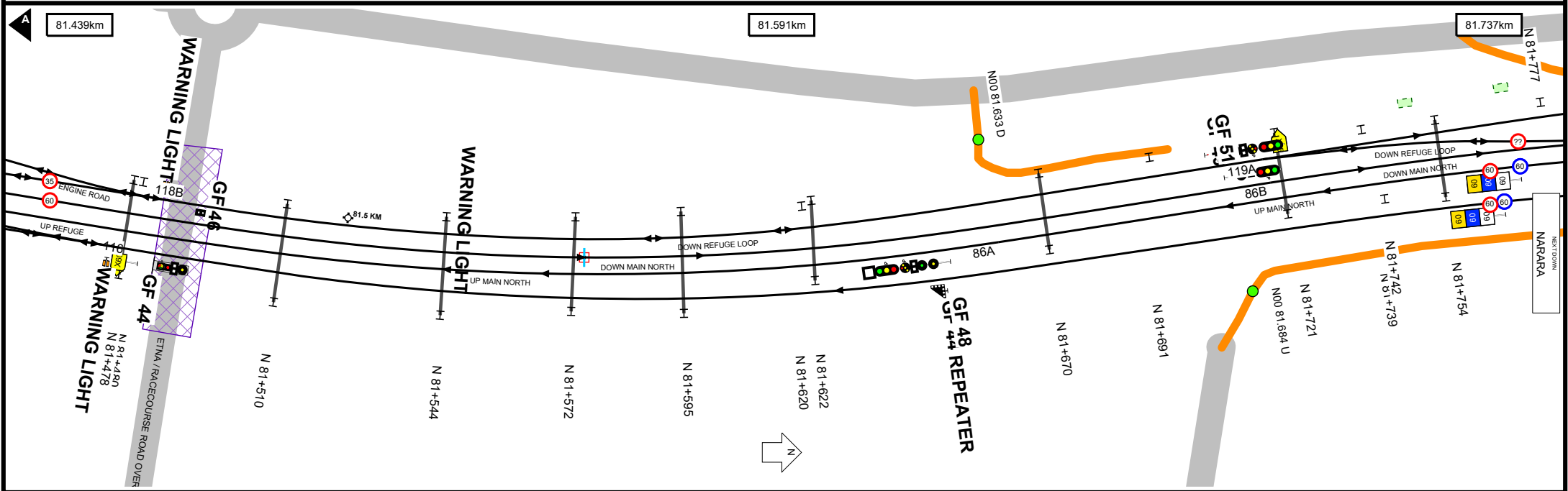
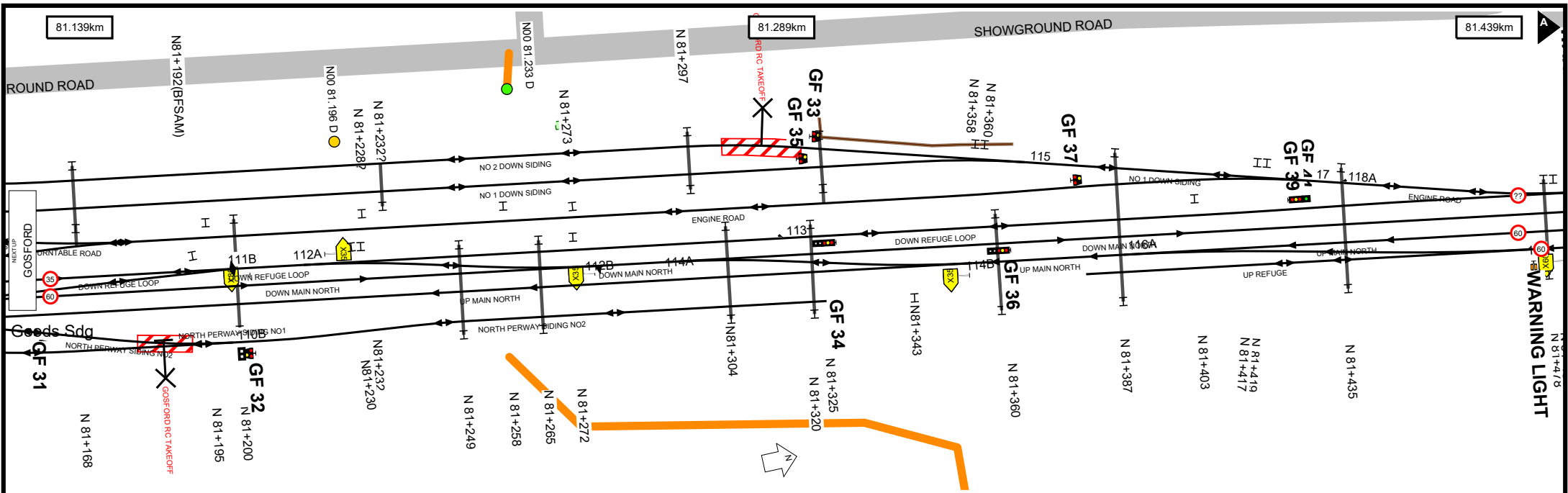
UNCONTROLLED WHEN PRINTED

Data shown here may not have been field verified.
 Do not use for operational purposes without checking against a controlled document.
 For data issues contact GIS.Support@transport.nsw.gov.au

TITLE: Central Coast Line - Berowra to Warnervale - N00
 Page range 80.539-81.139km

SCALE: 

A4
 30/07/2024
62



Worksite Protection Planning Diagram
 Contact: rcsp@transport.nsw.gov.au




Transport for NSW

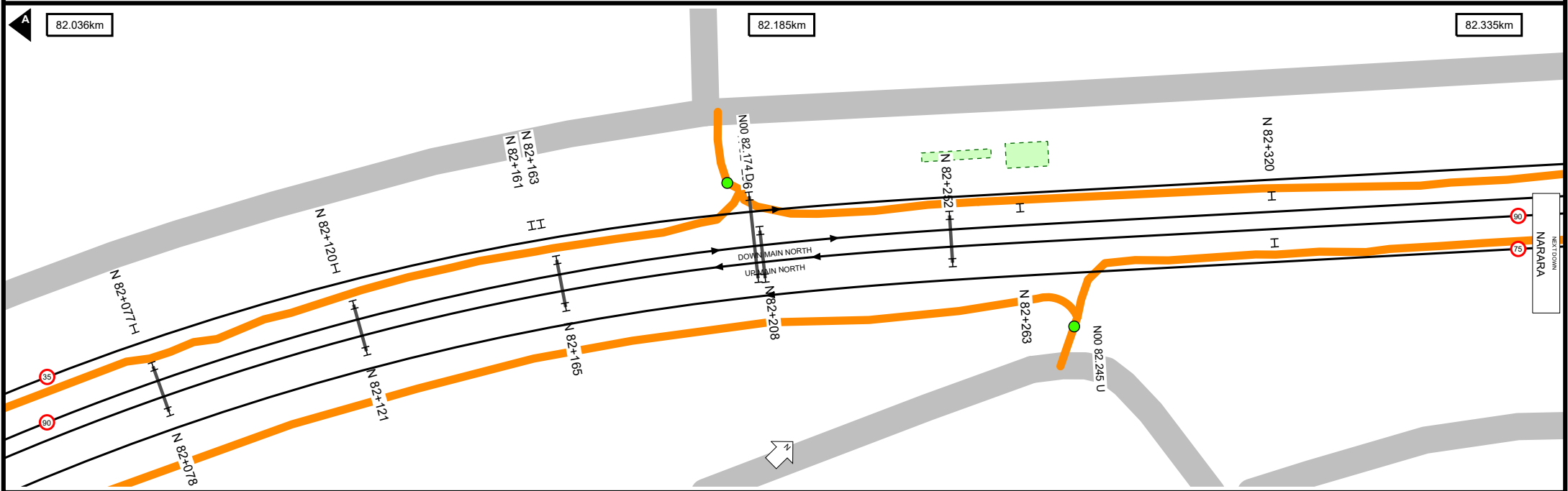
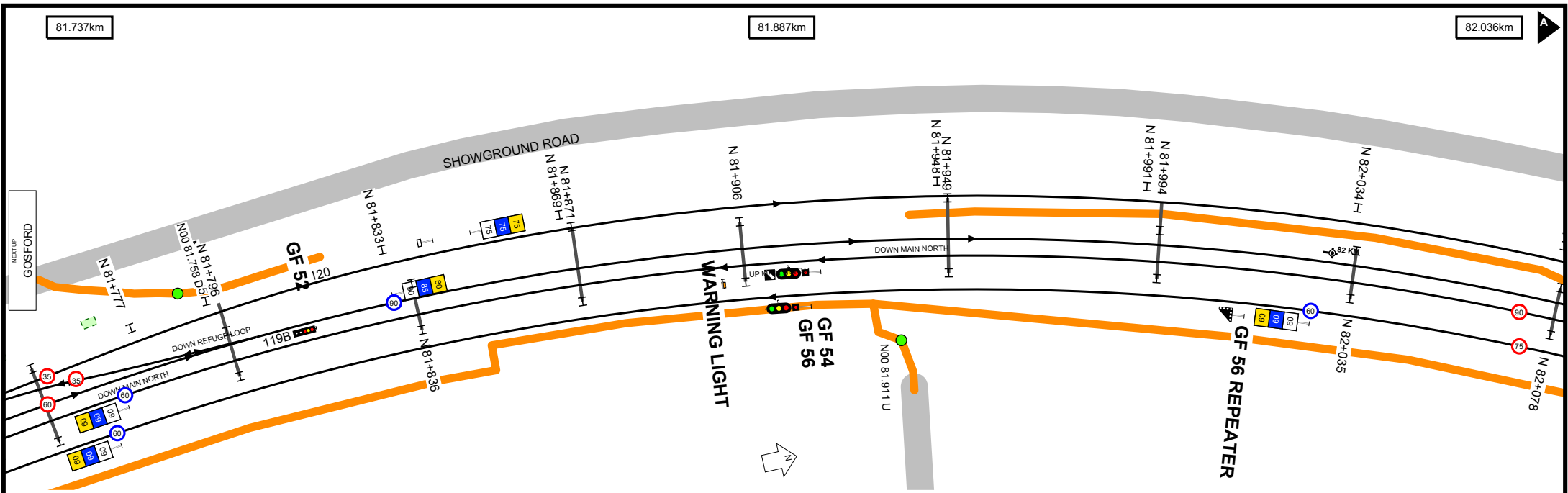
UNCONTROLLED WHEN PRINTED

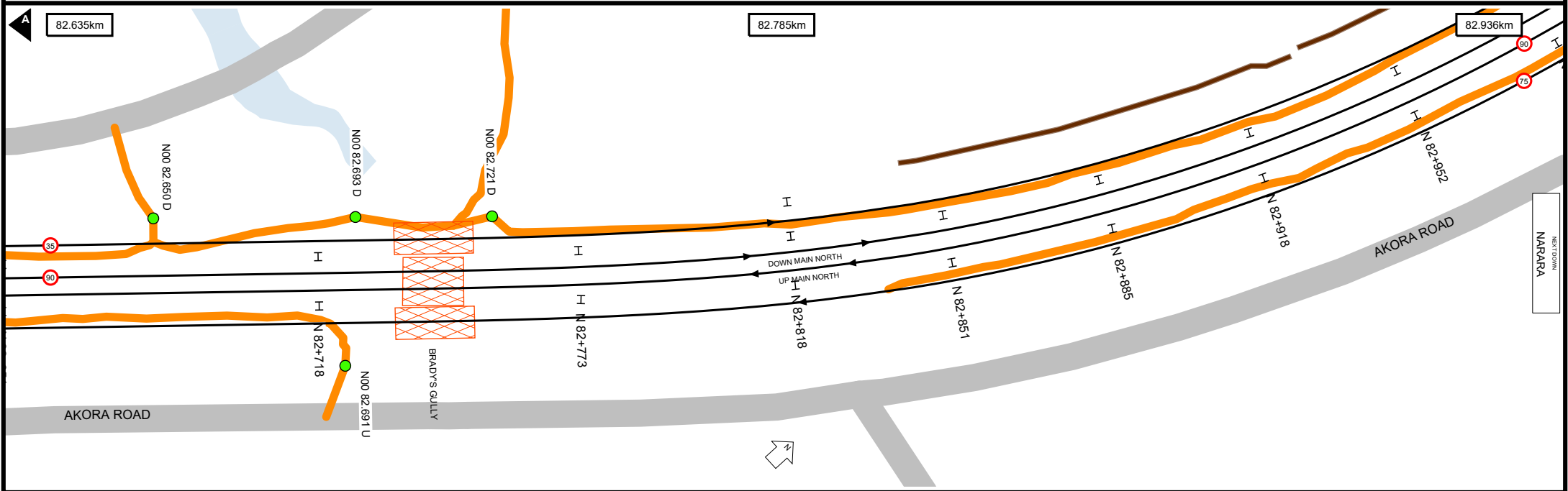
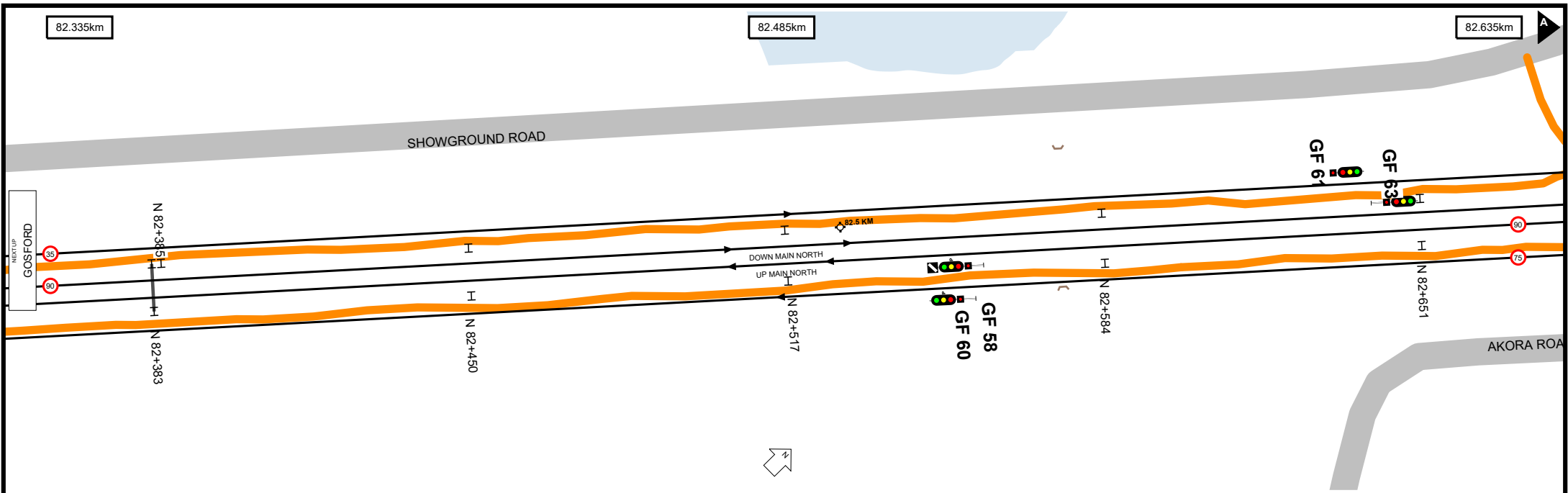
Data shown here may not have been field verified.
 Do not use for operational purposes without checking against a controlled document.
 For data issues contact GIS.Support@transport.nsw.gov.au

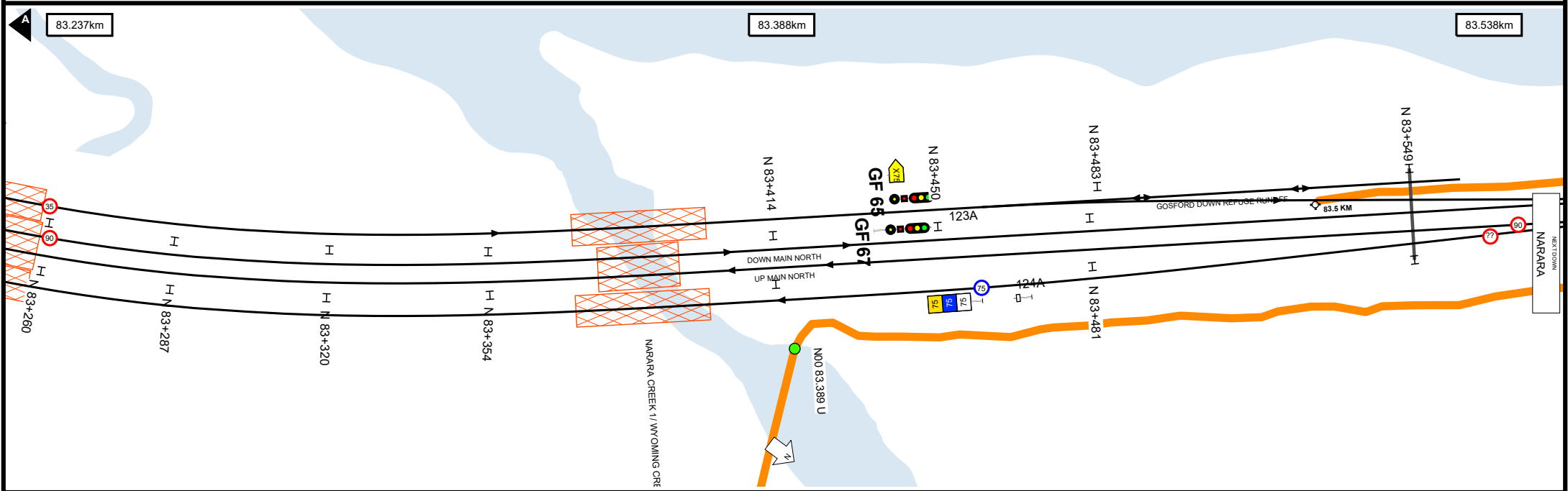
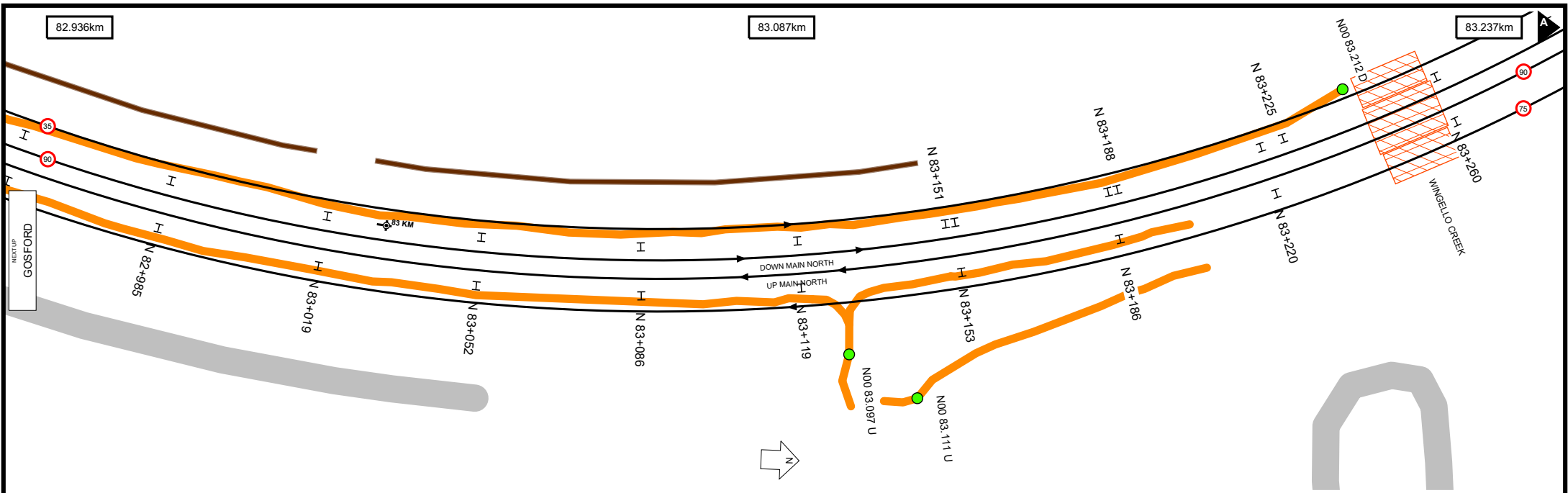
TITLE: **Central Coast Line - Berowra to Warnervale - N00**
 Page range 81.139-81.737km

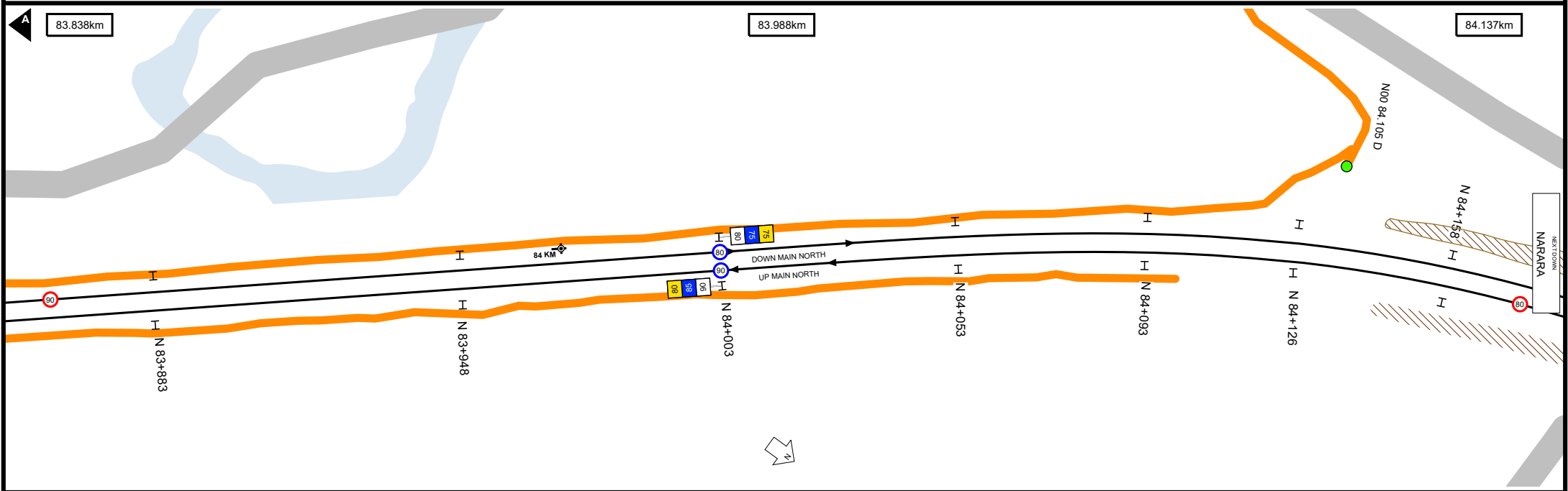
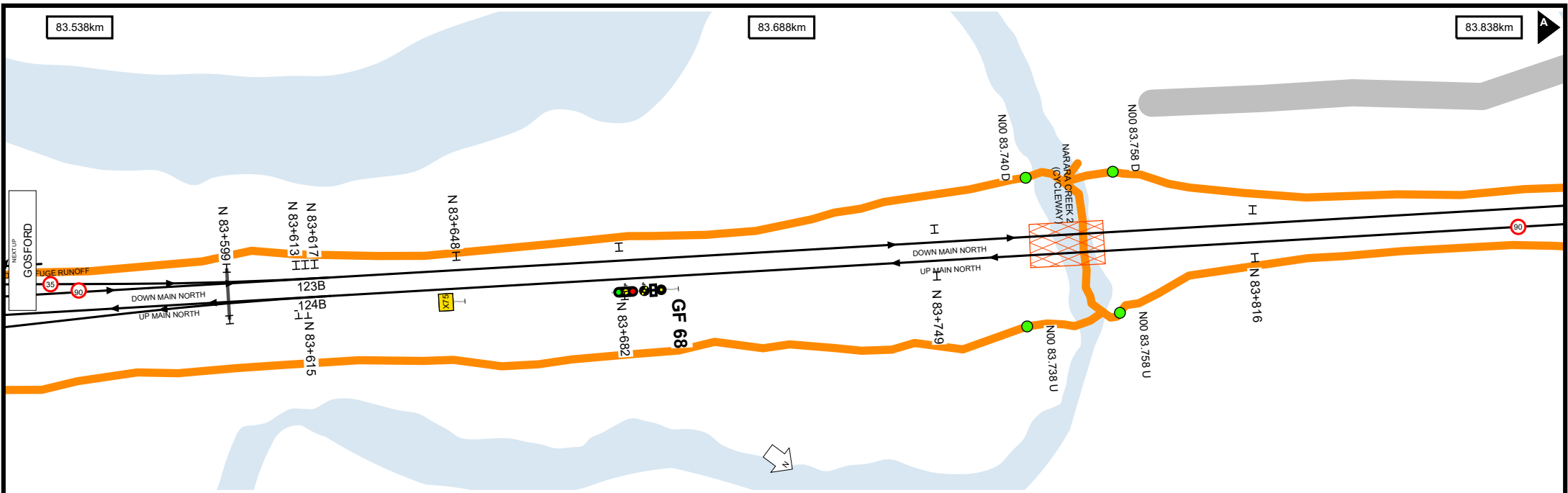
SCALE: 

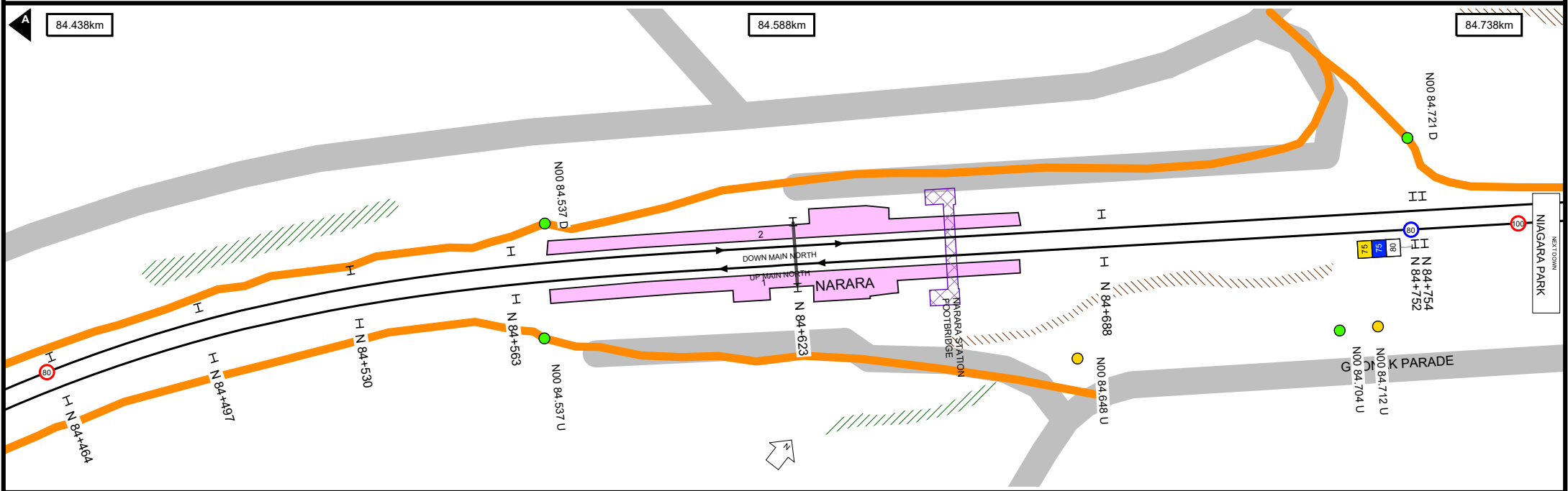
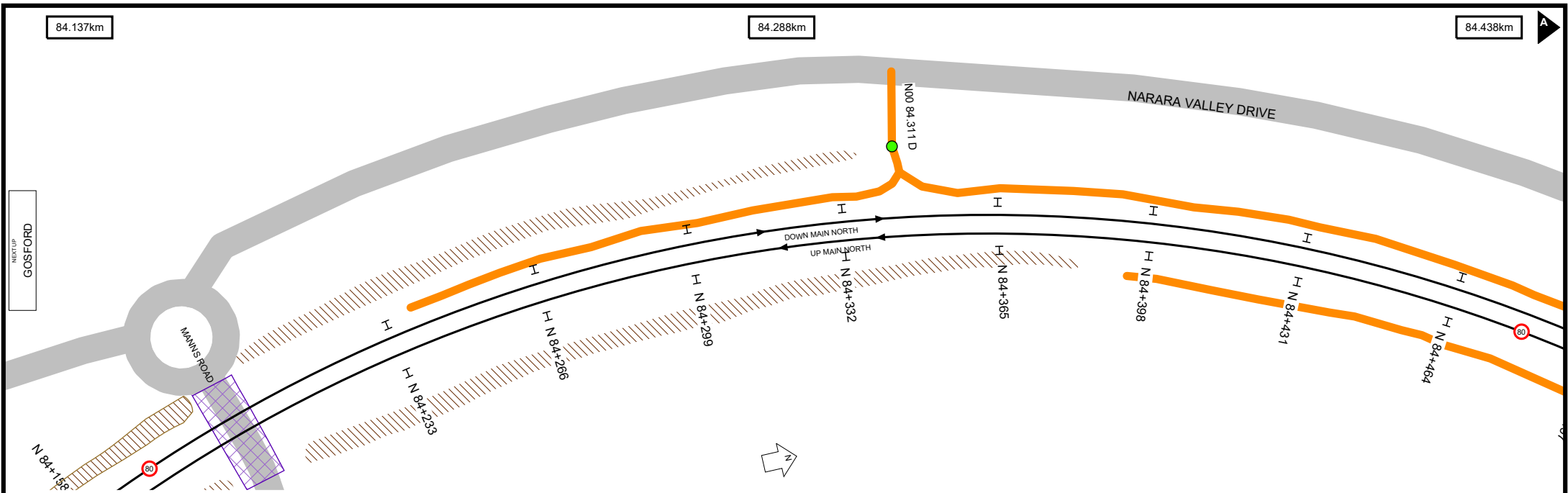
A4
 30/07/2024
 63

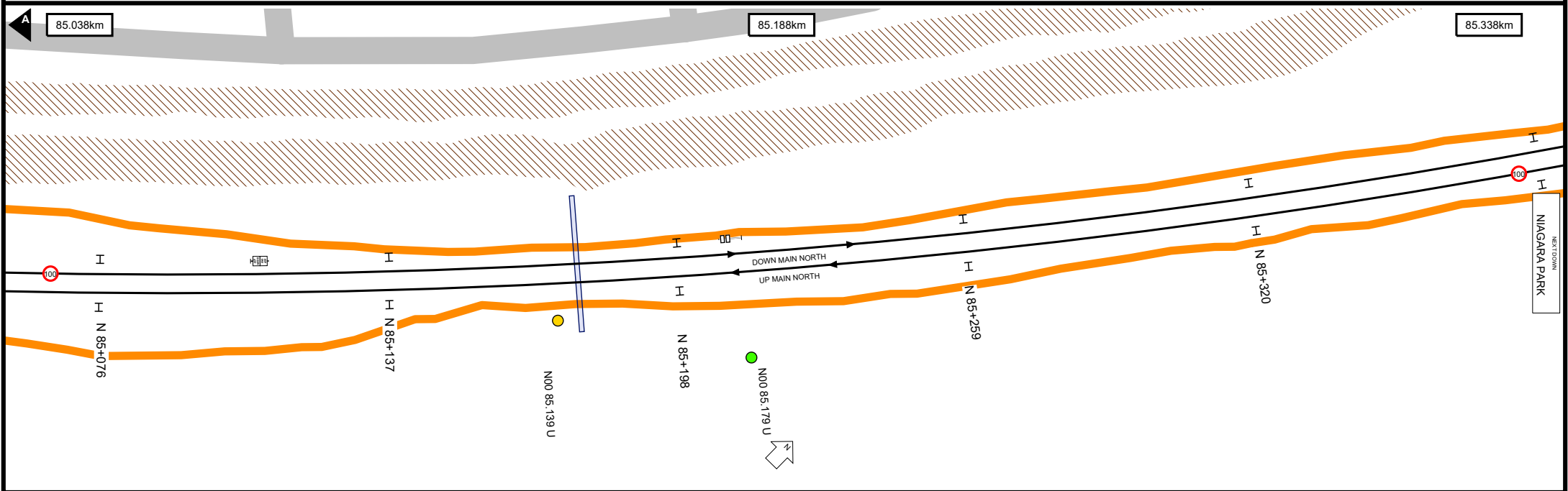
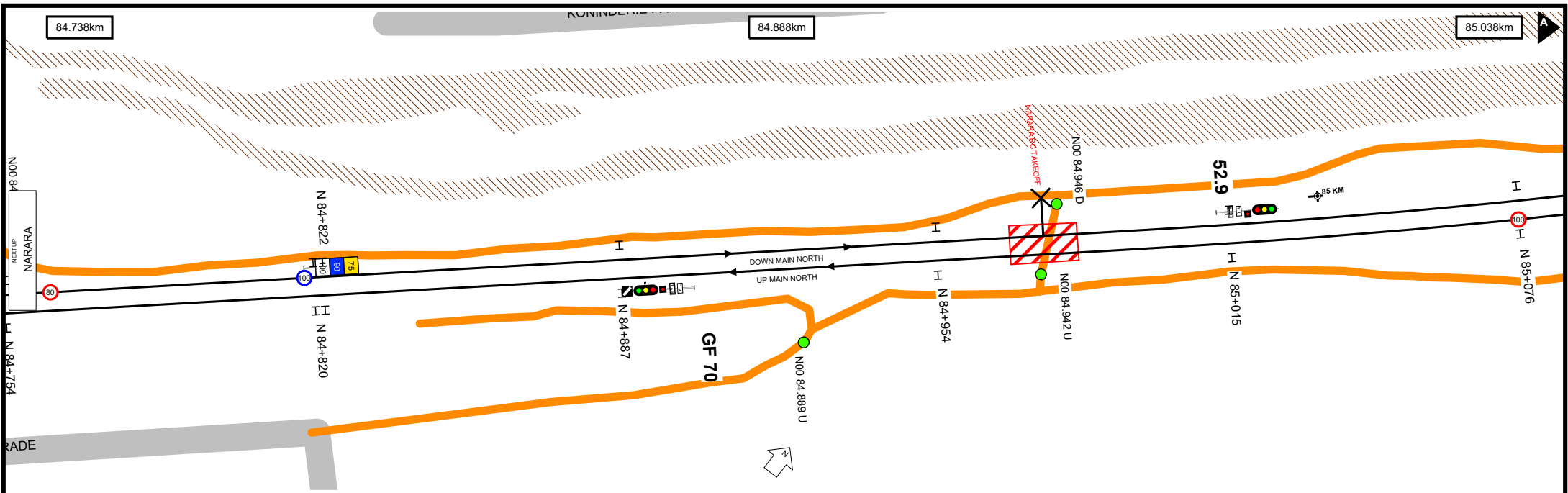


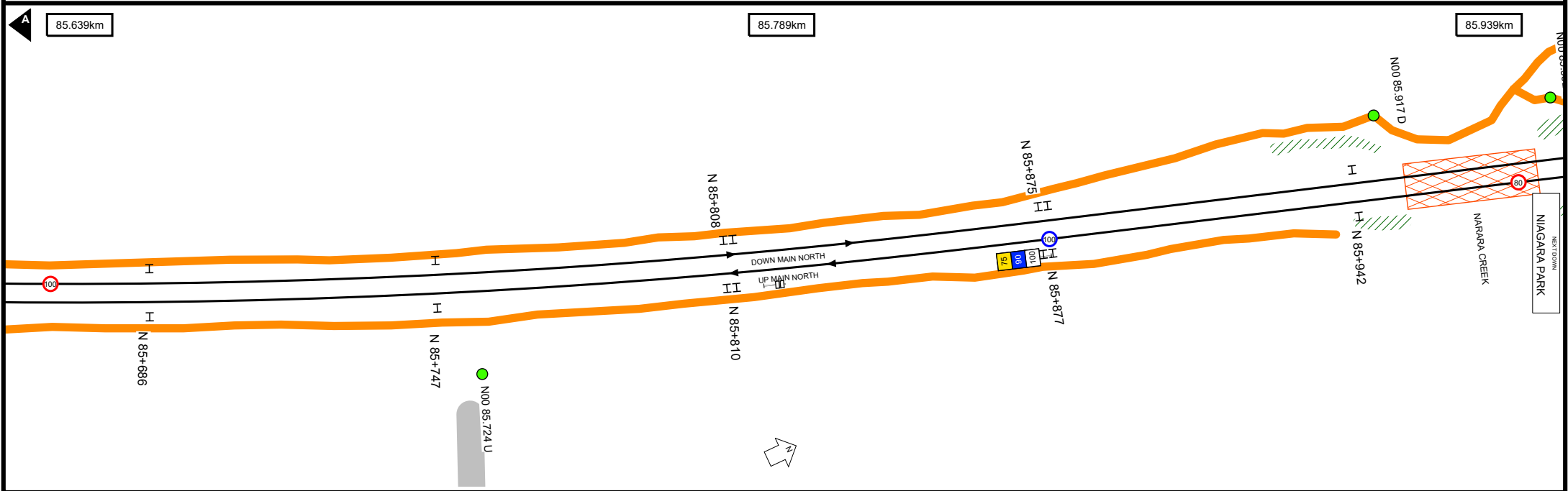
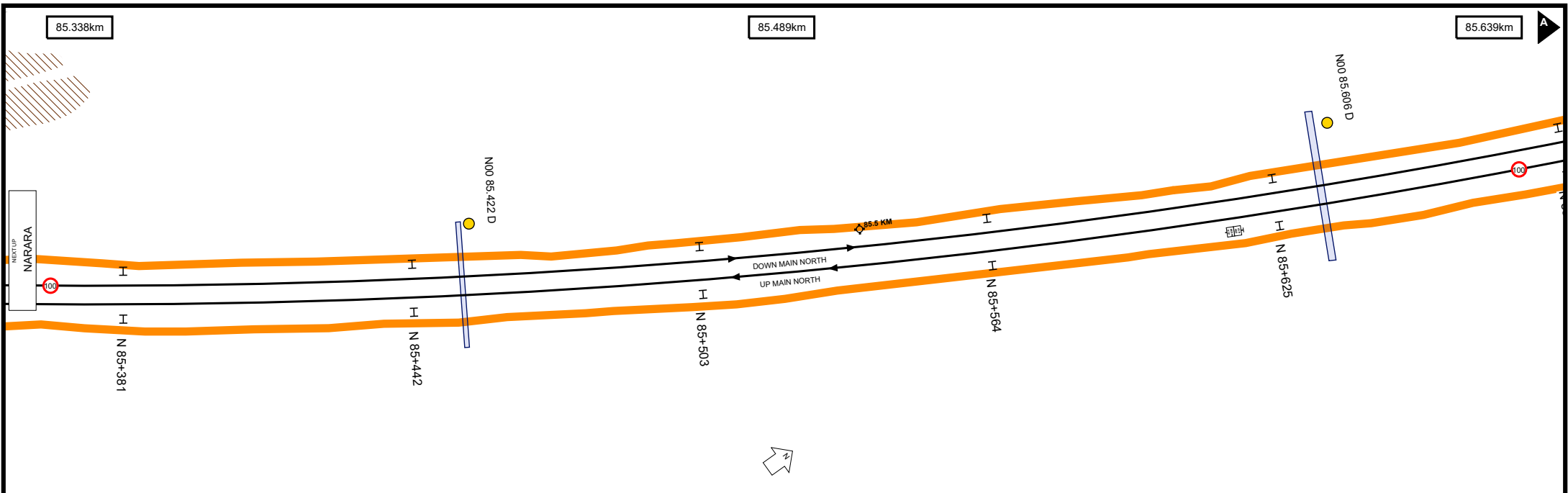


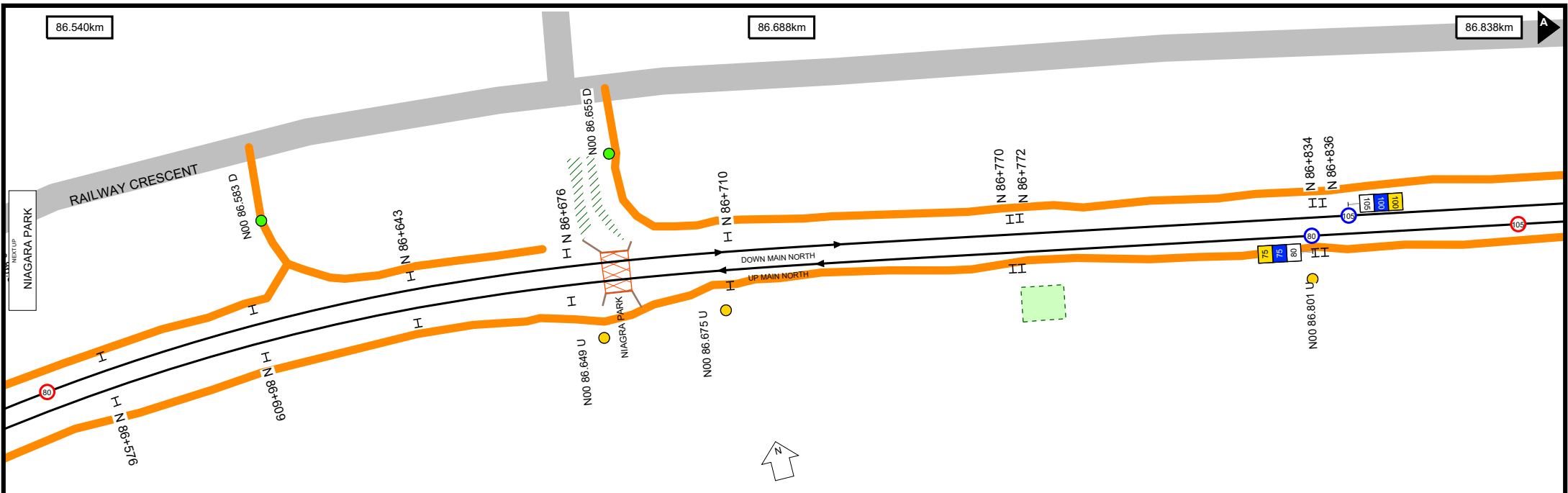


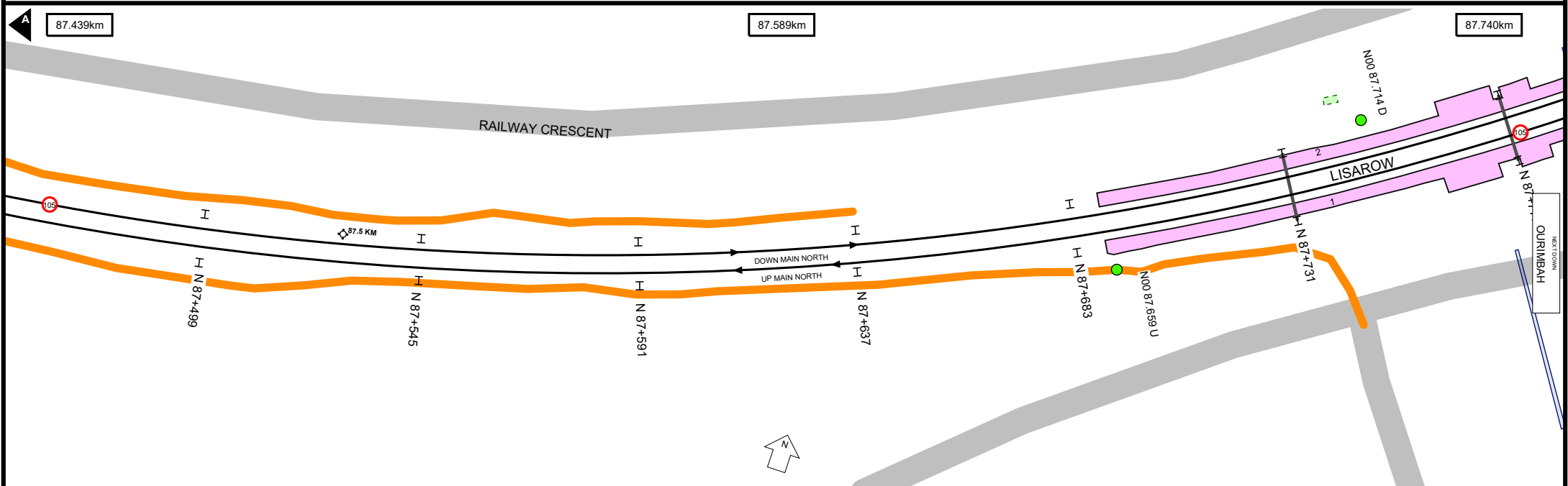
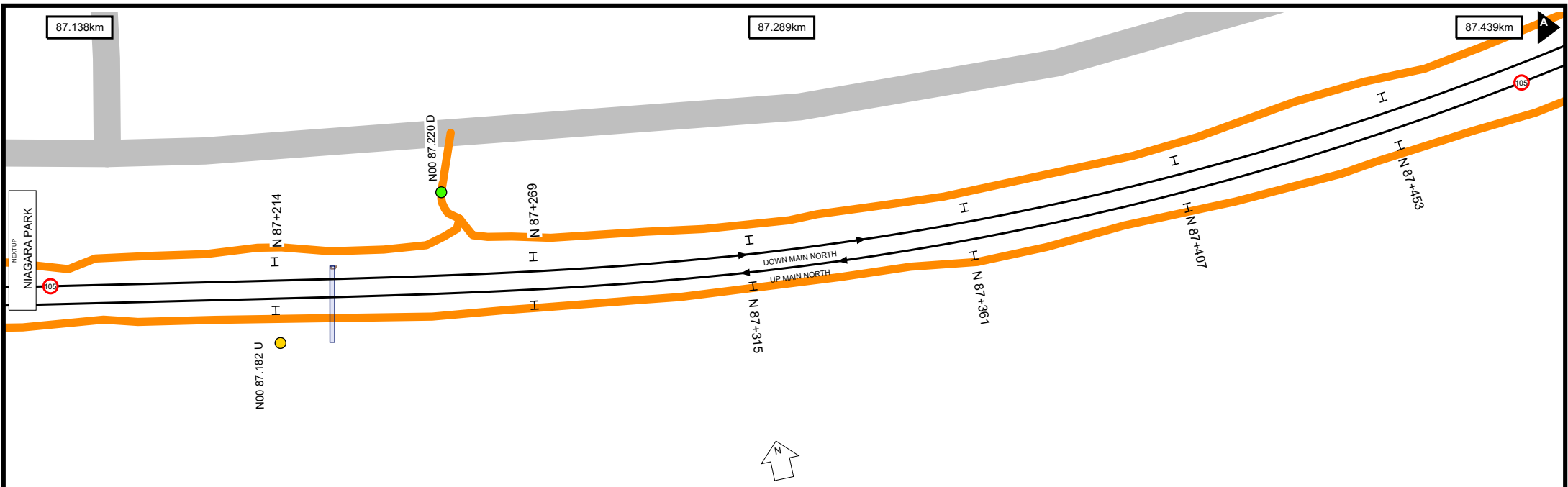


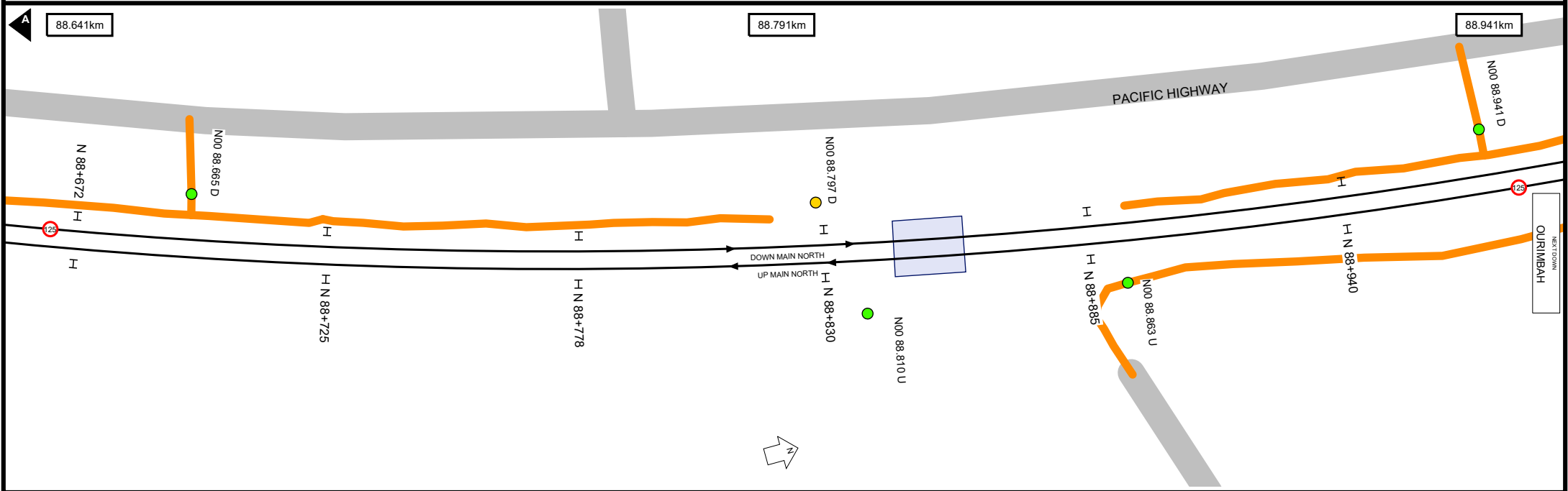
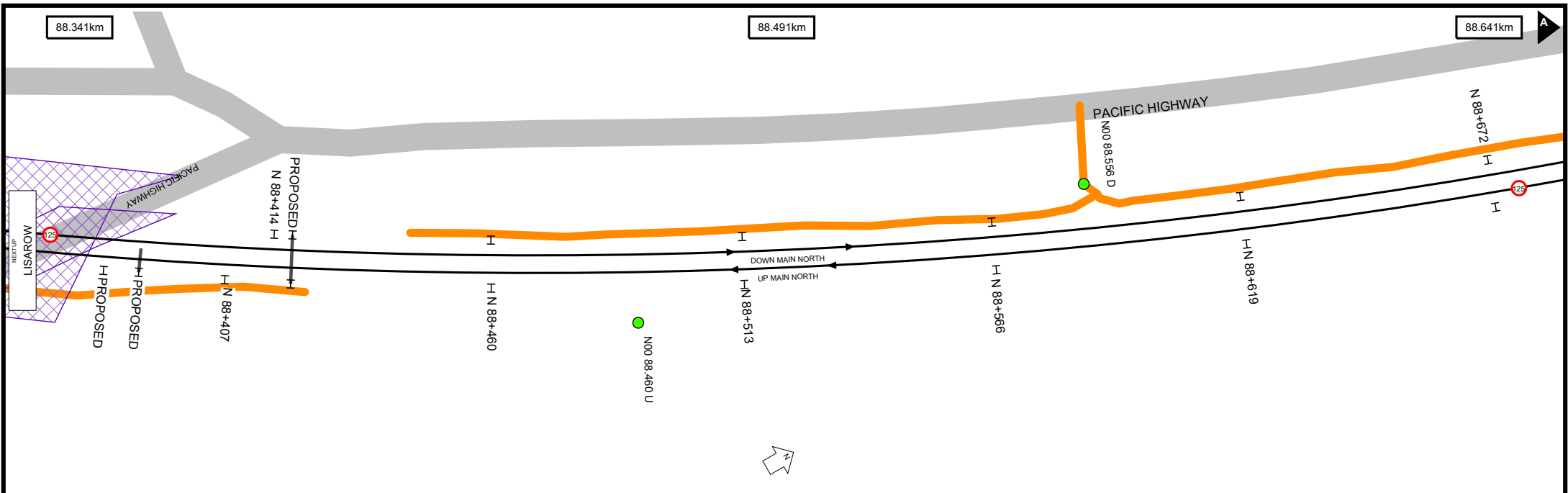


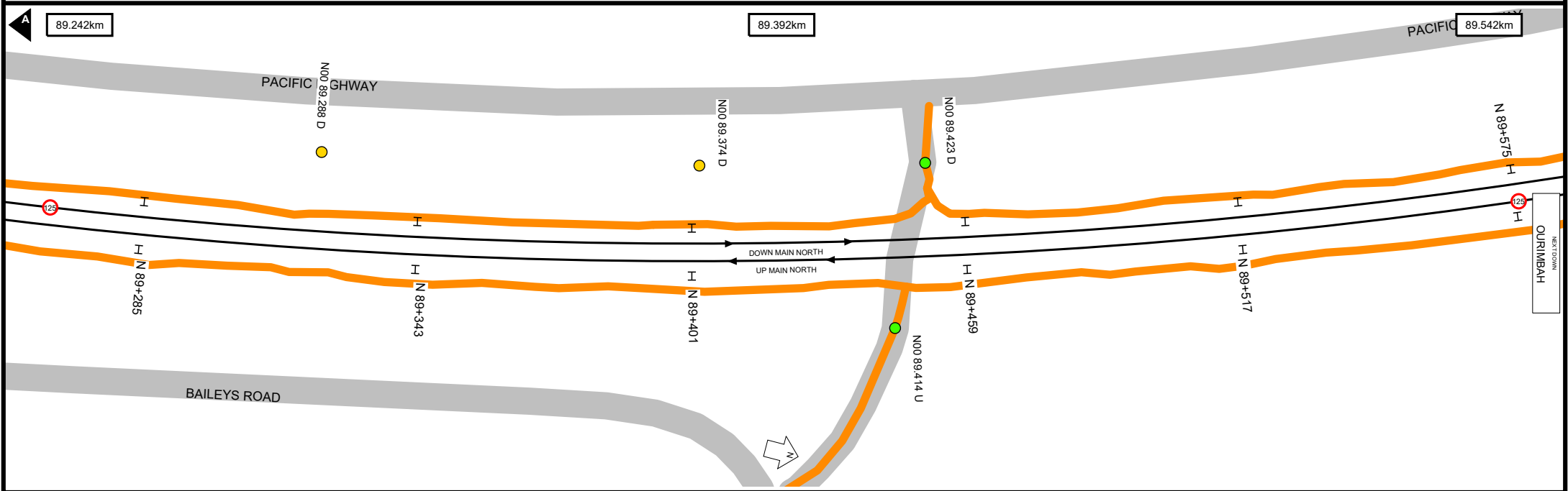
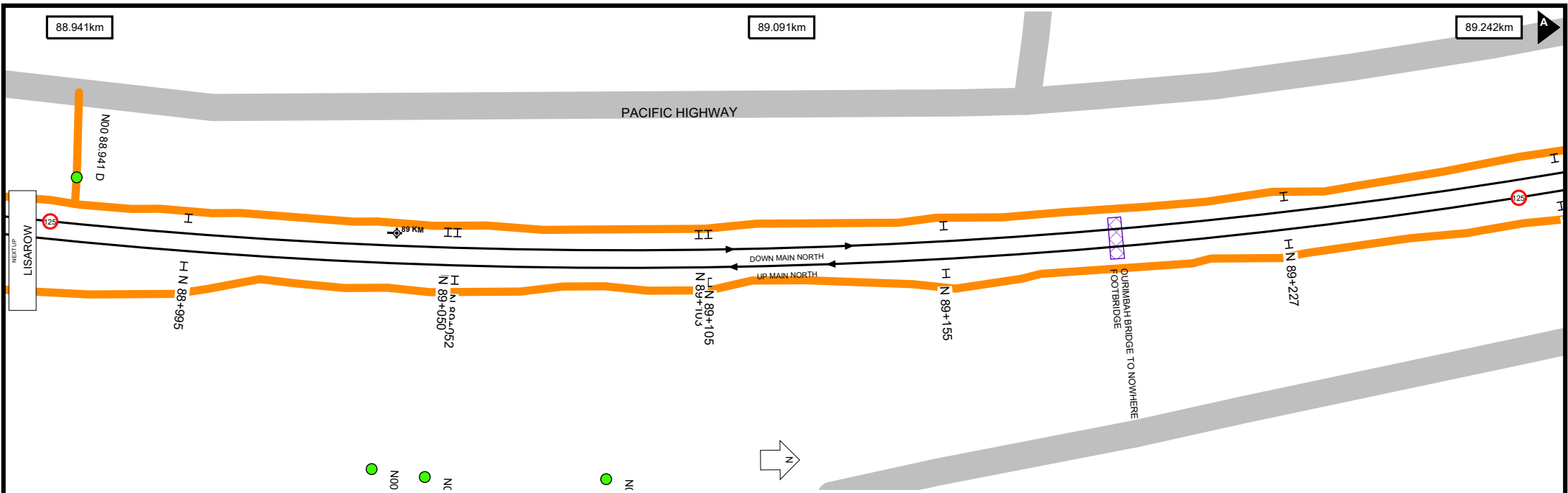


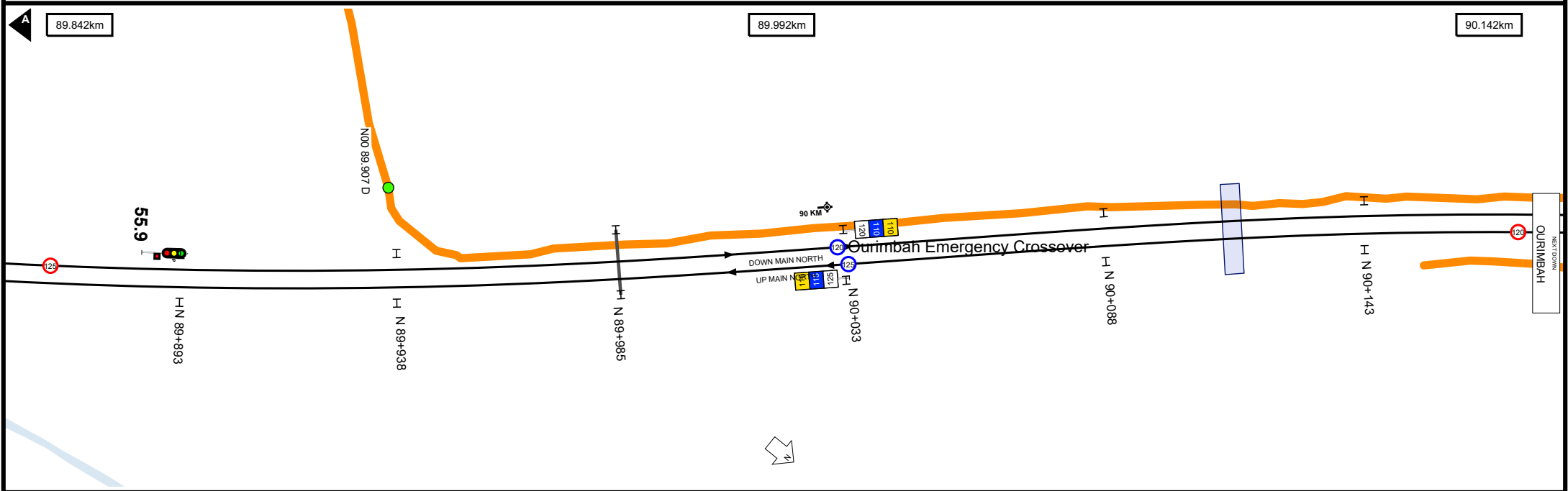
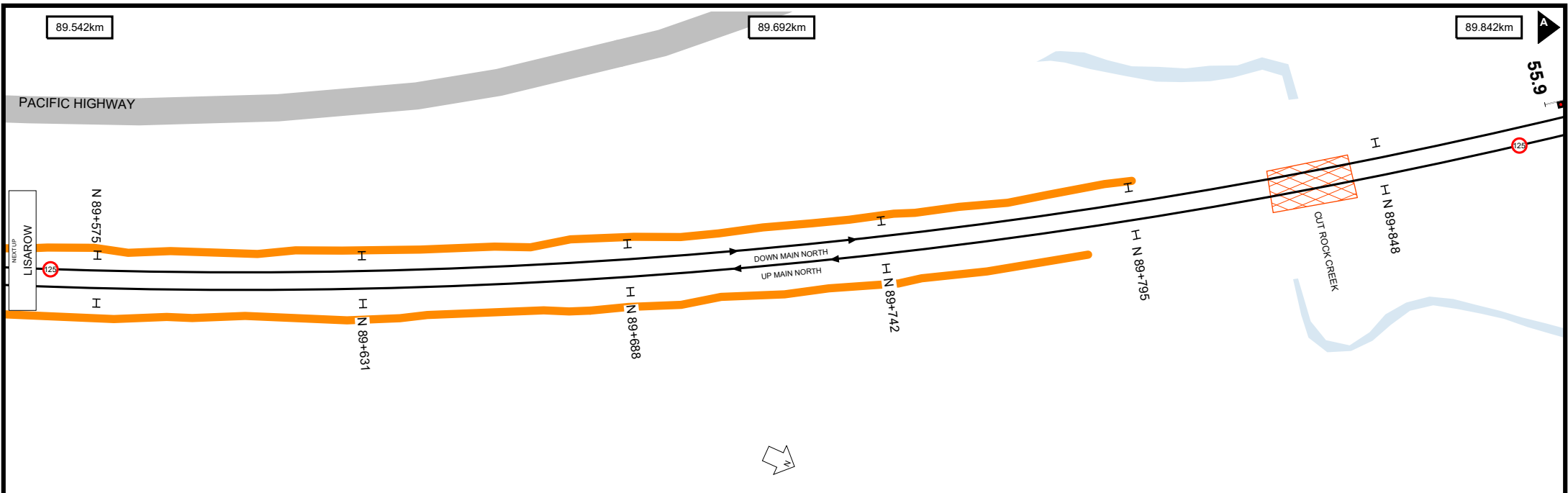


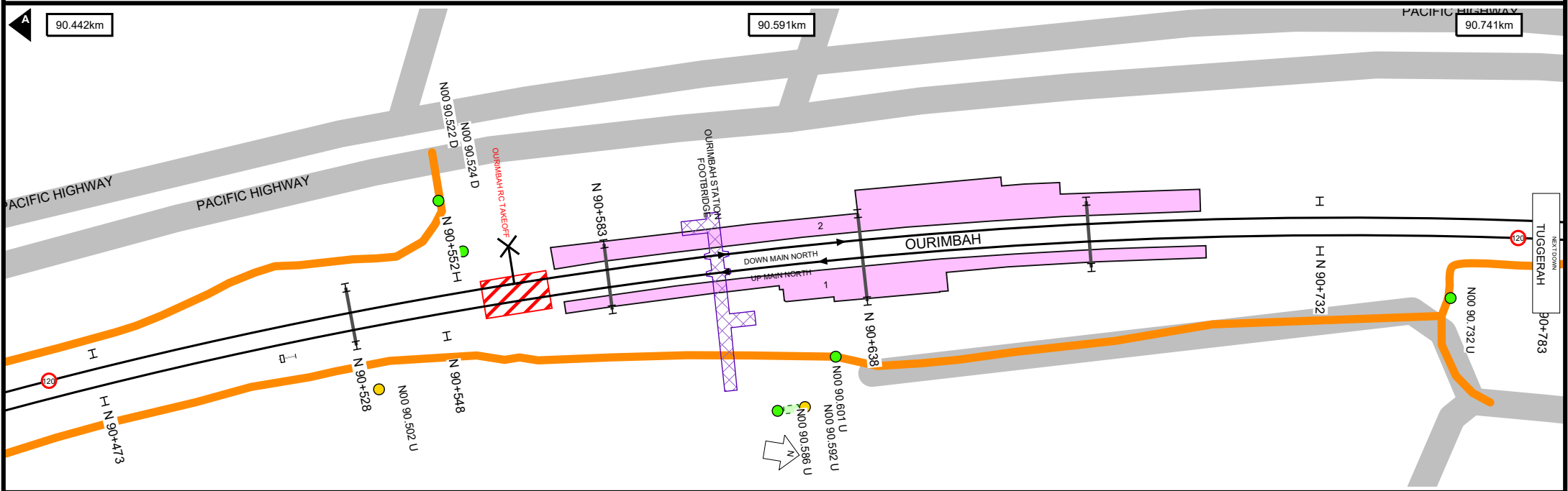
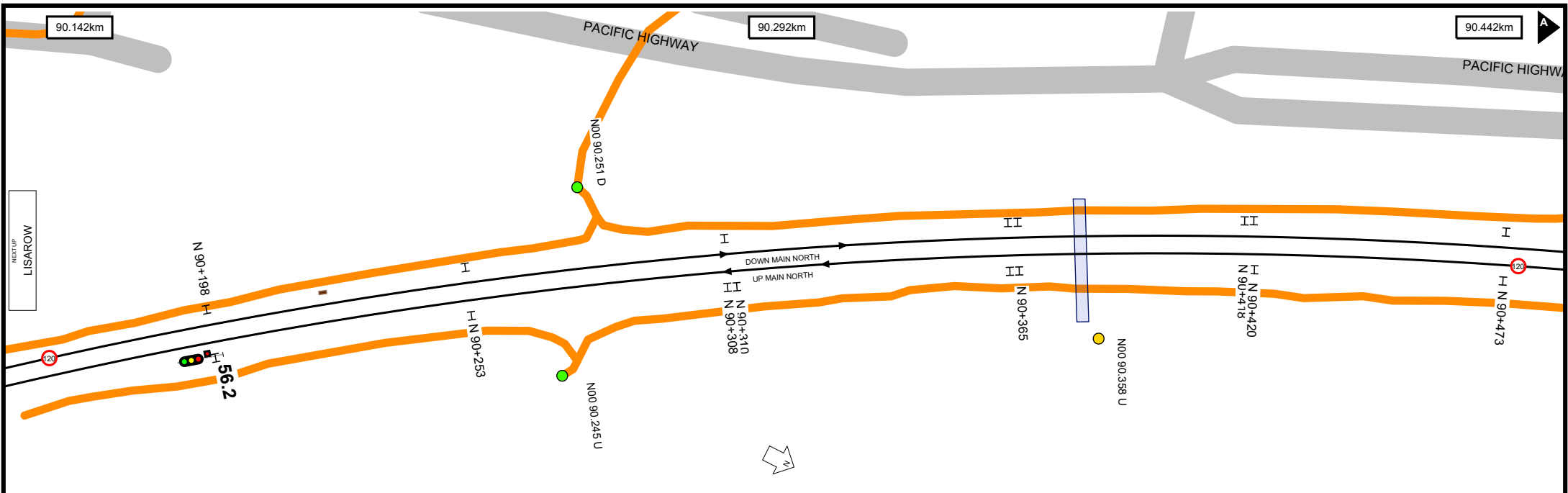


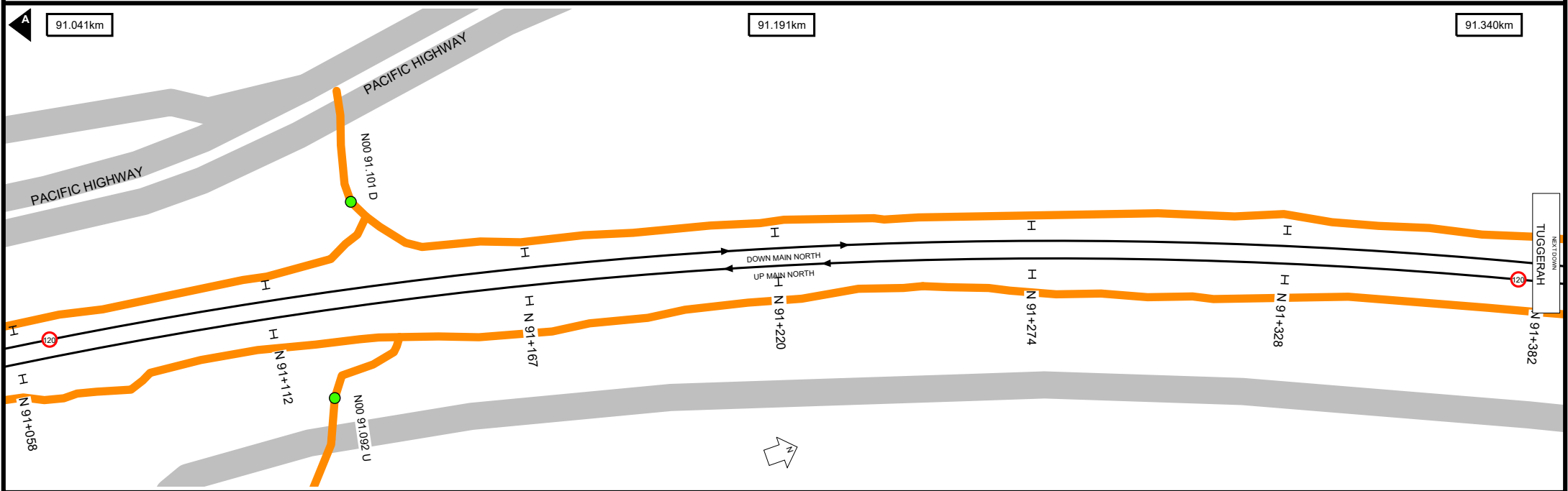
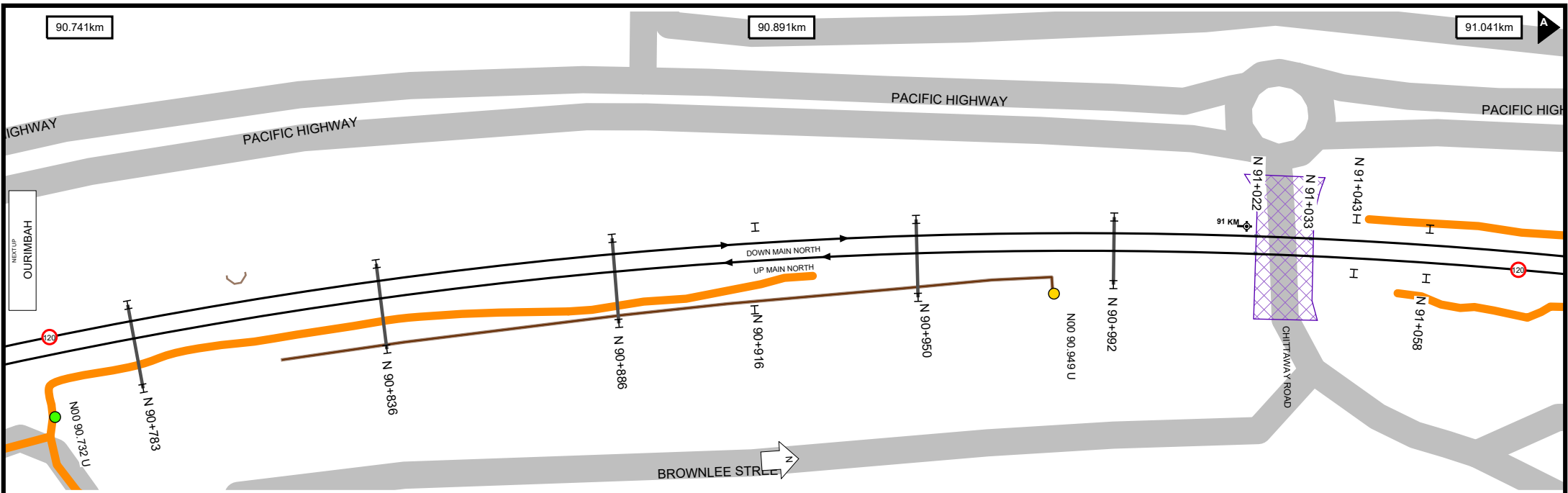


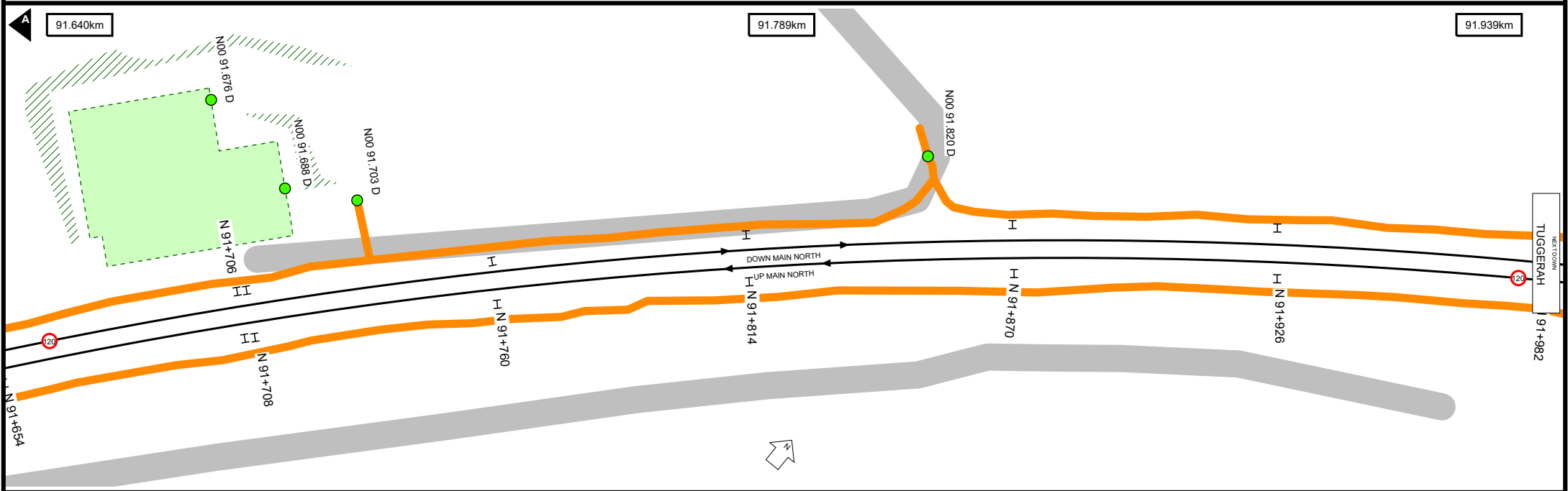
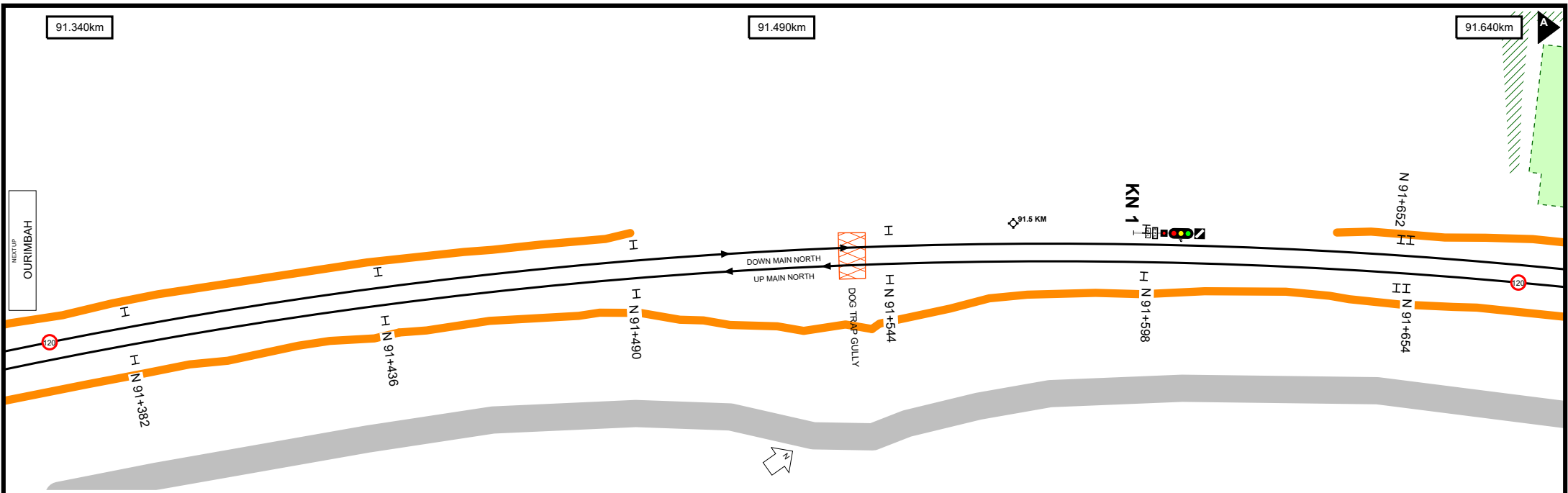


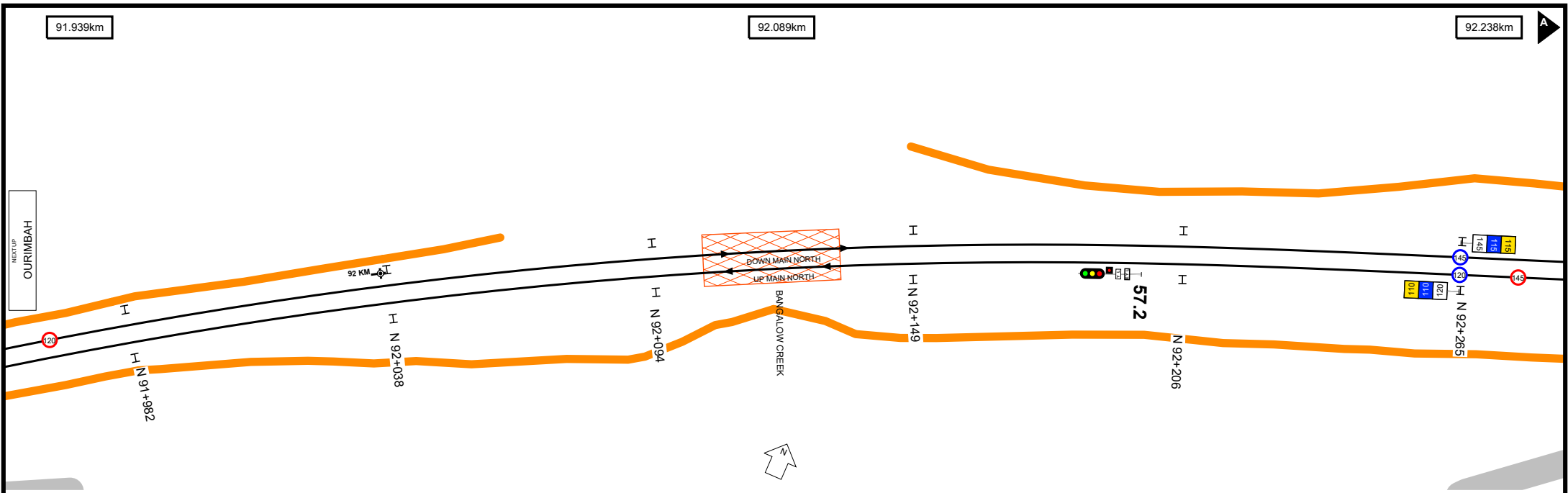


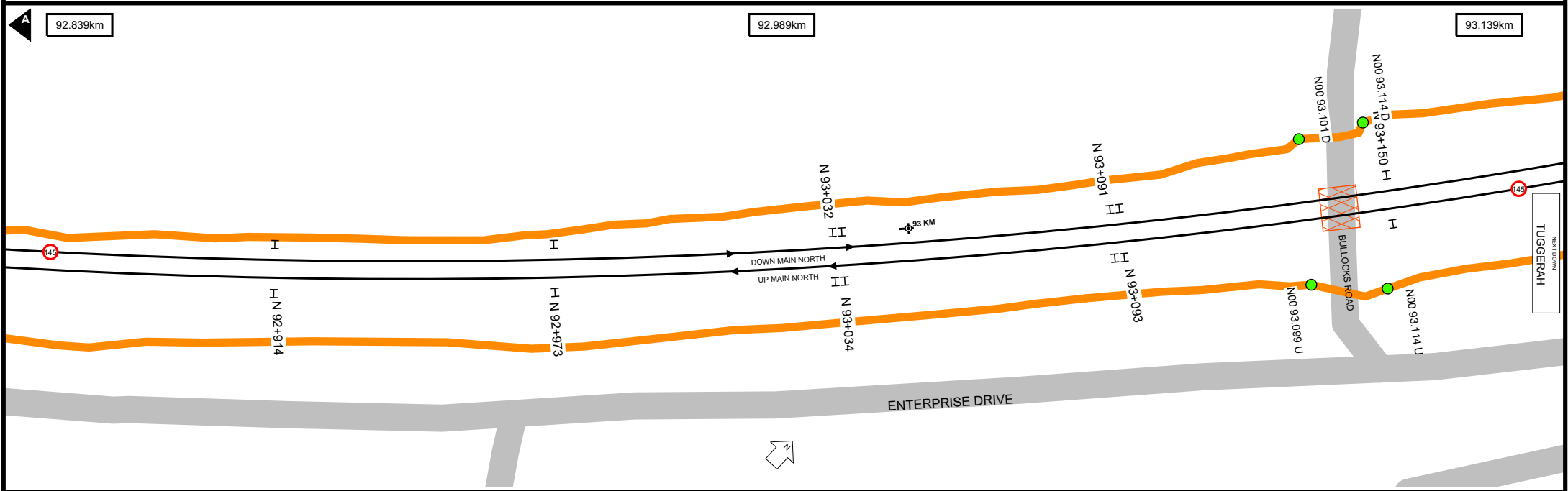
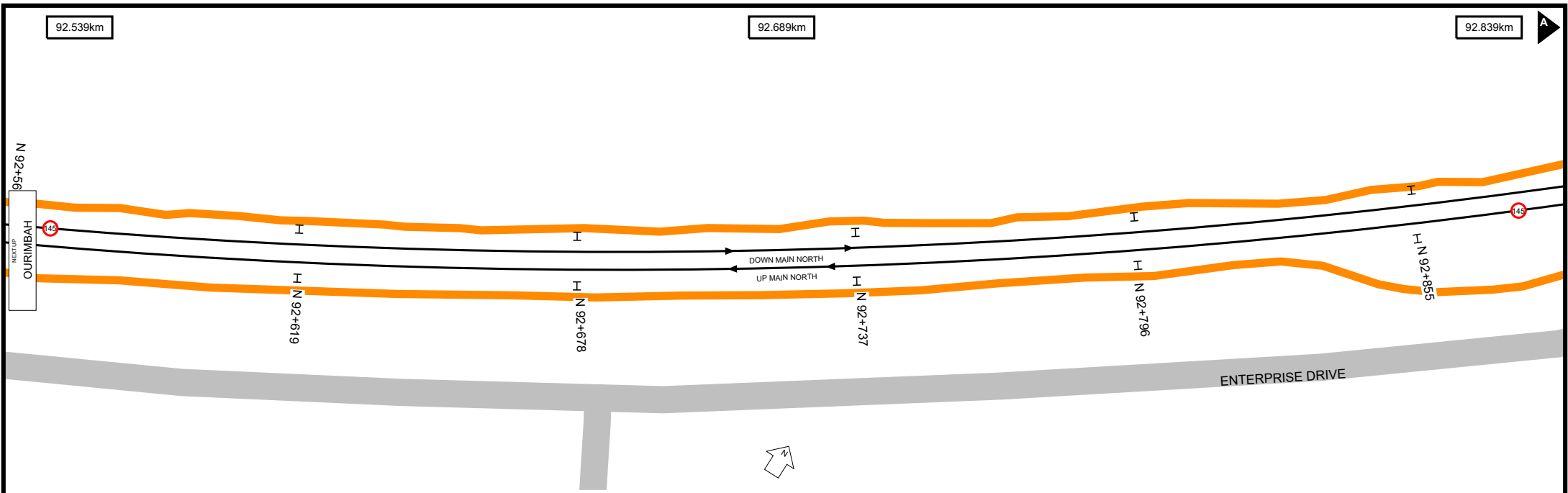


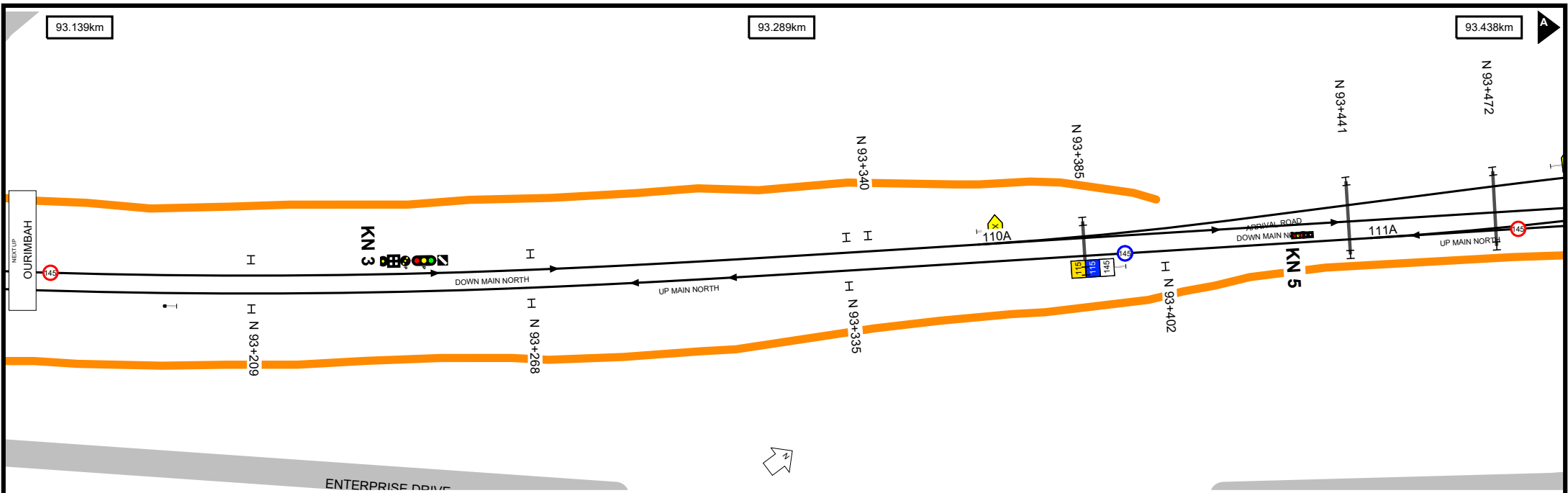


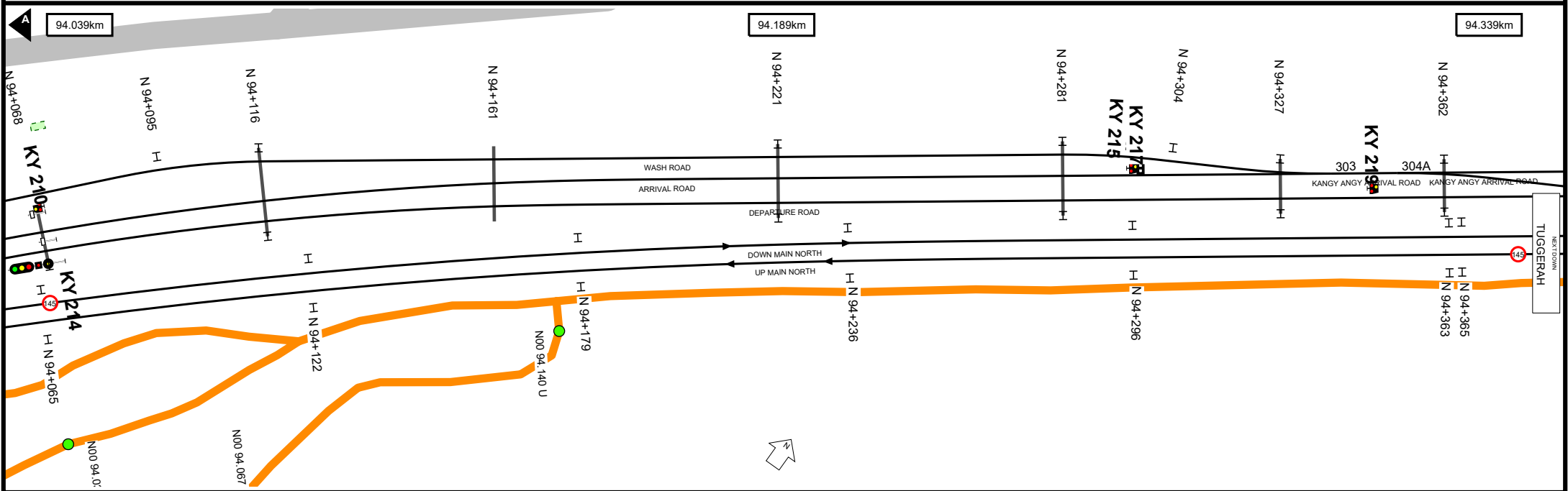
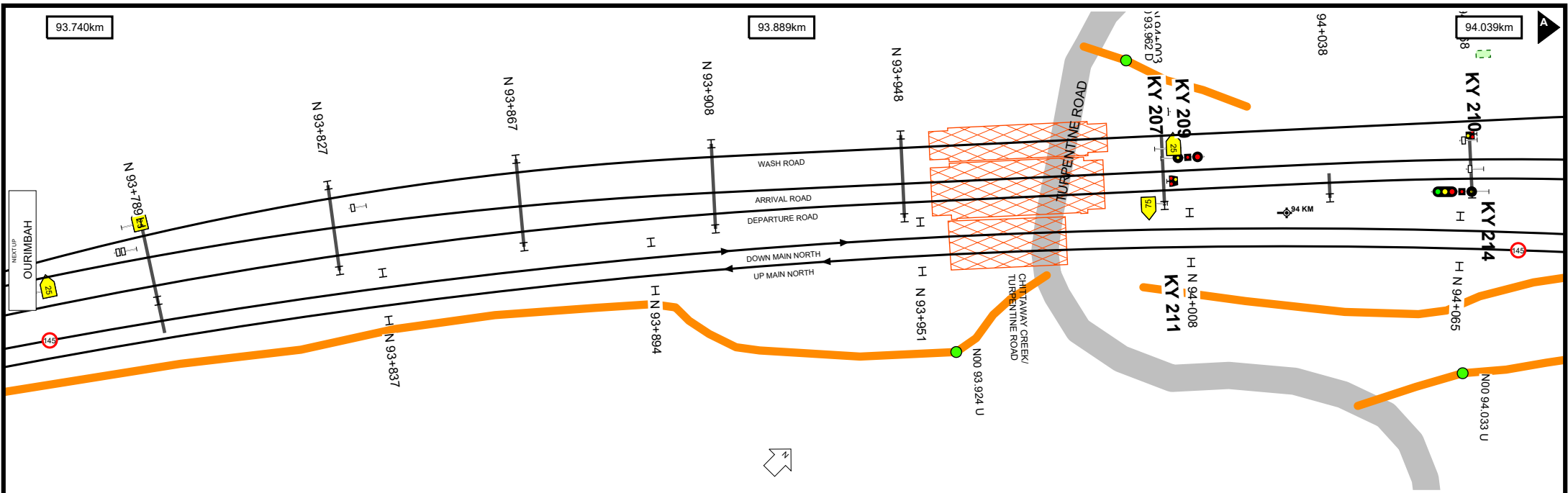


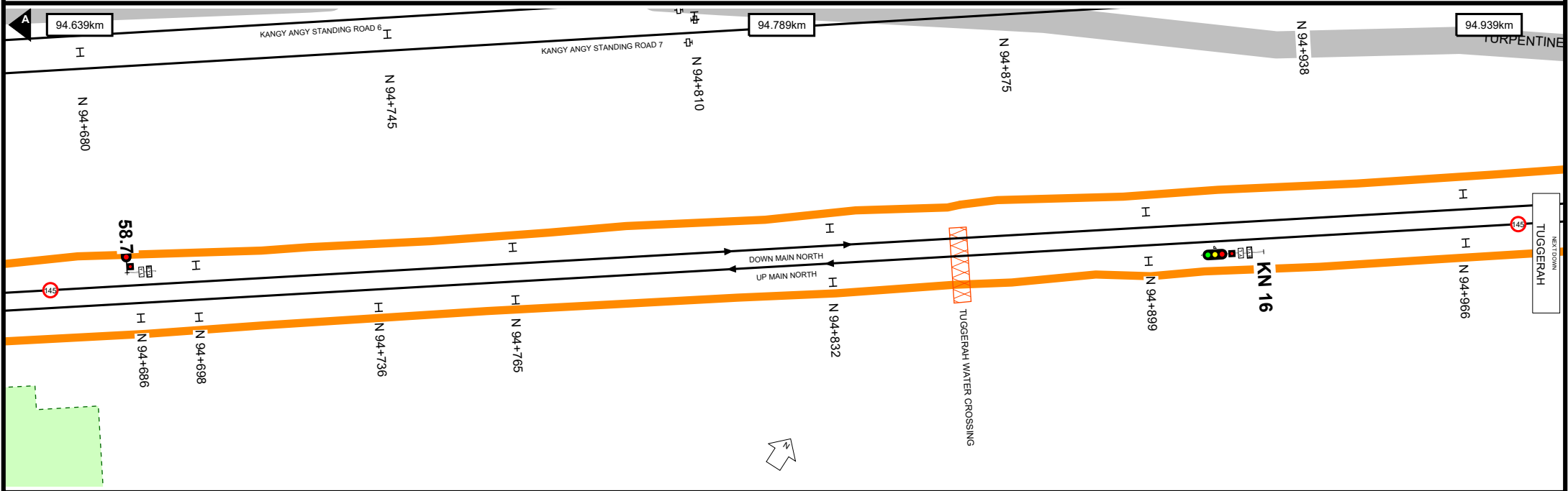
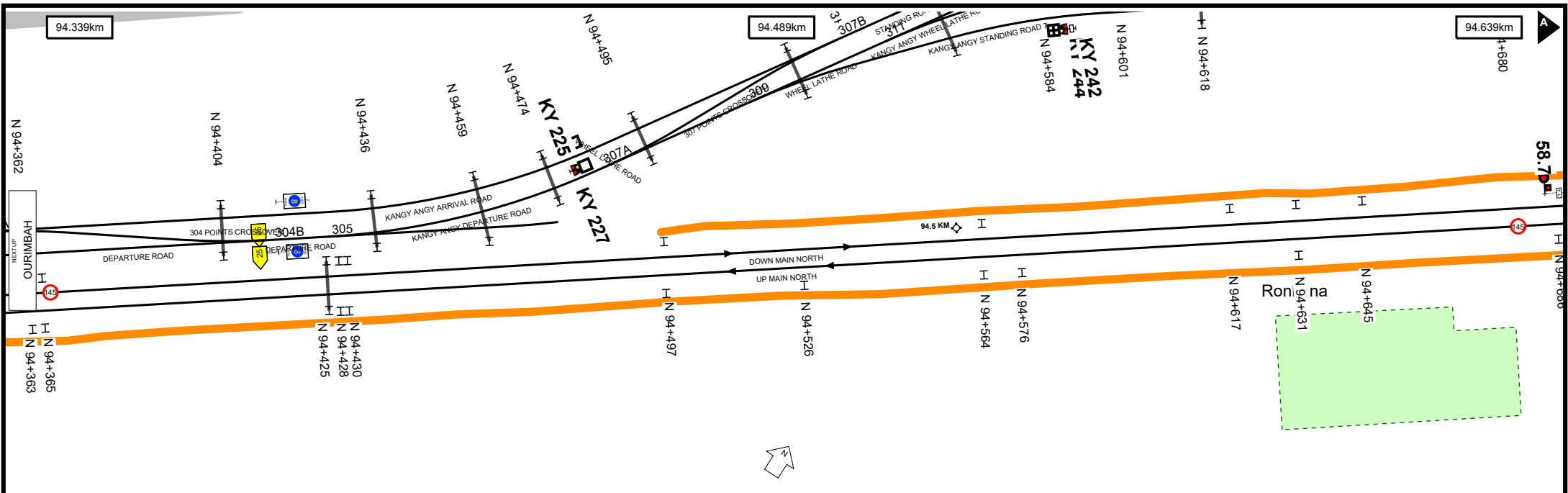


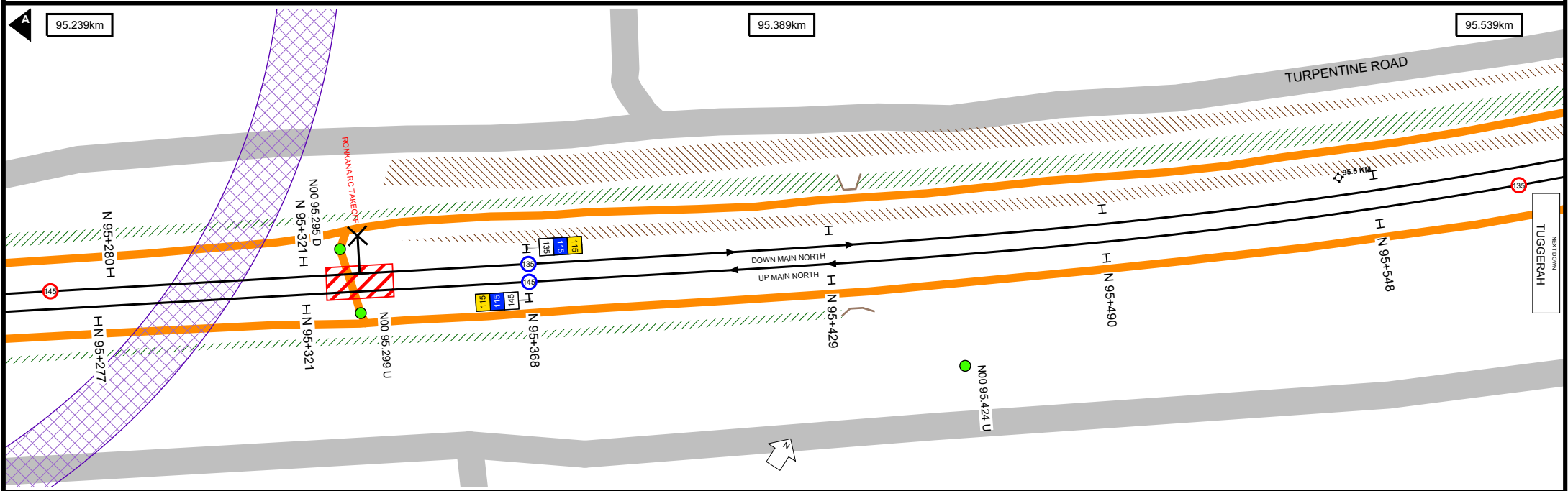
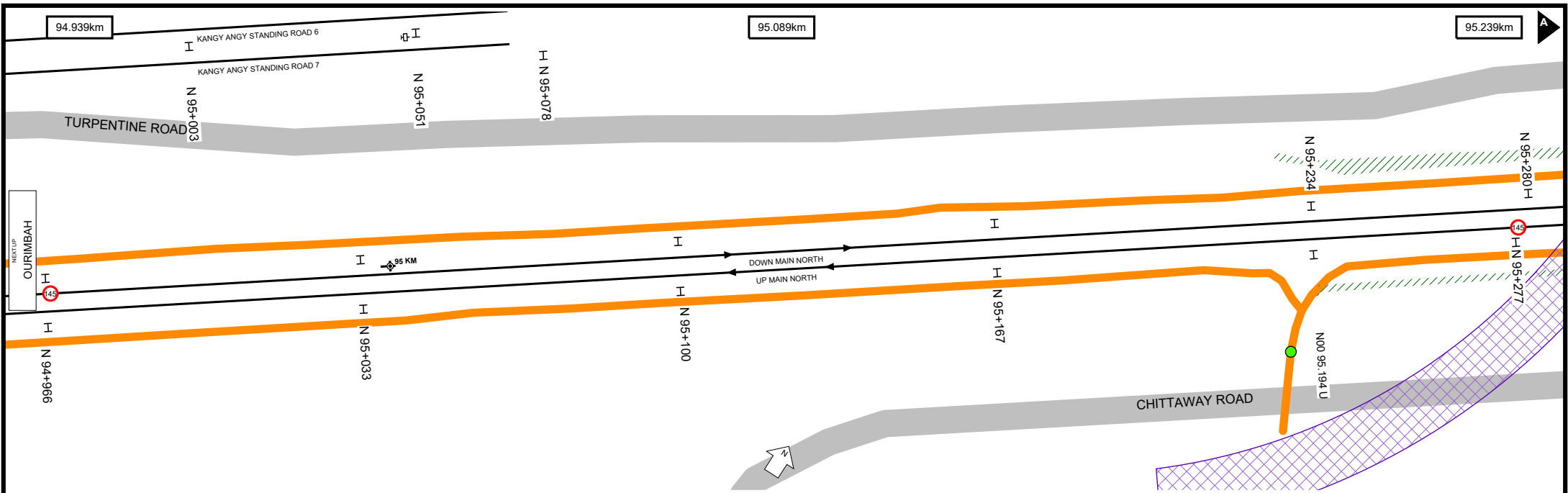


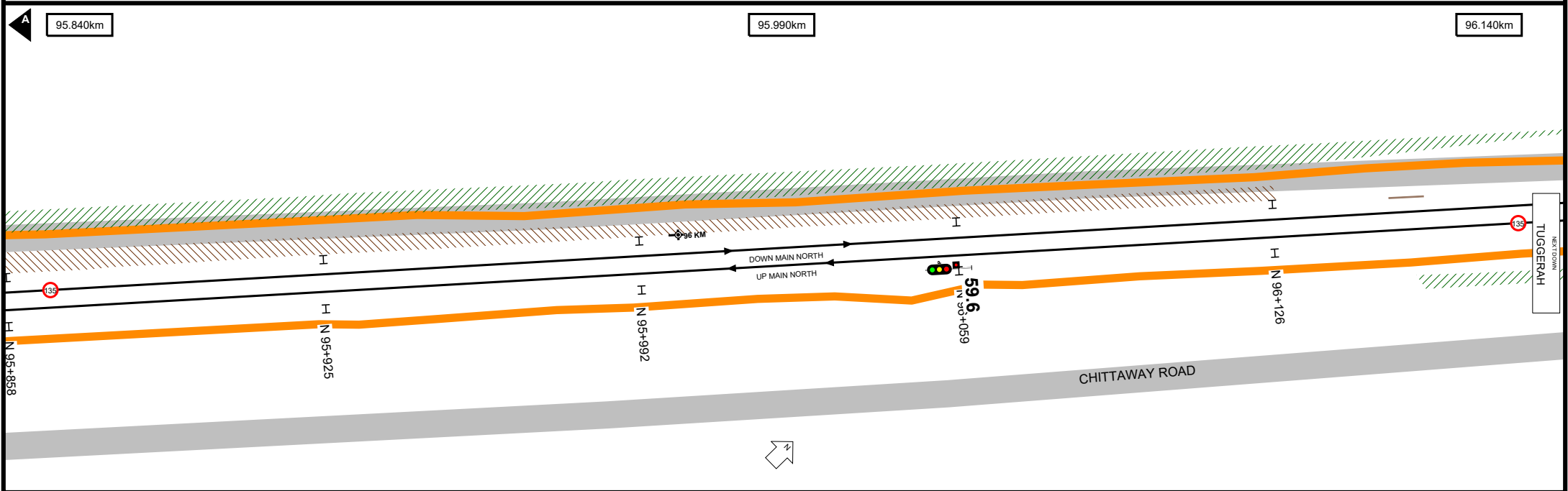
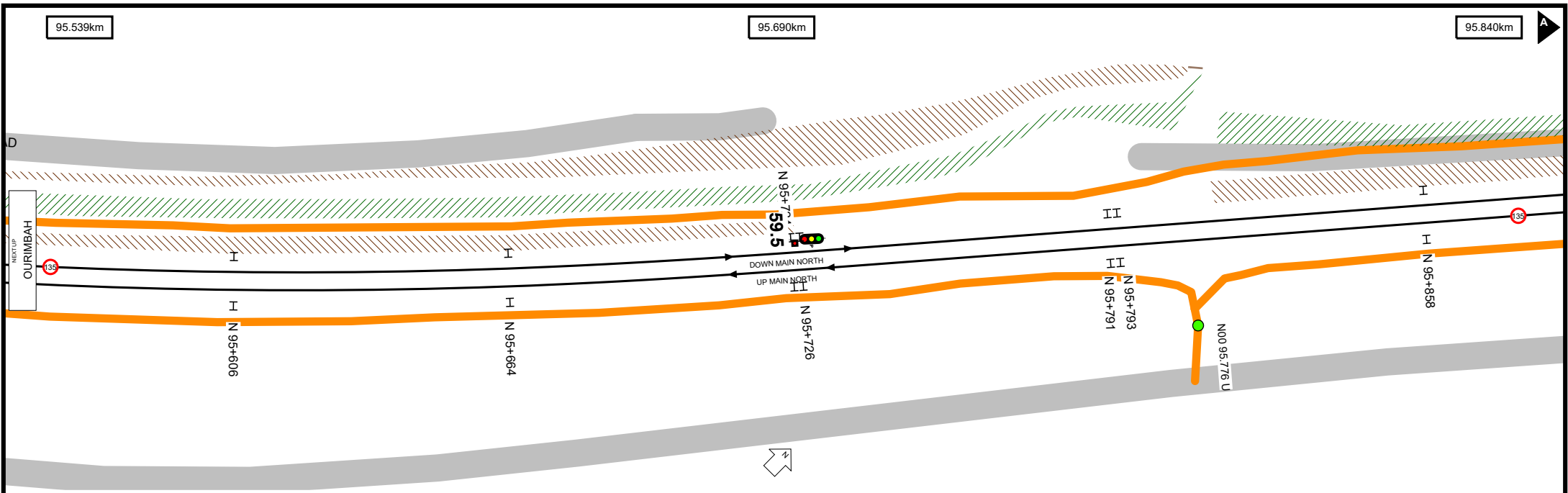


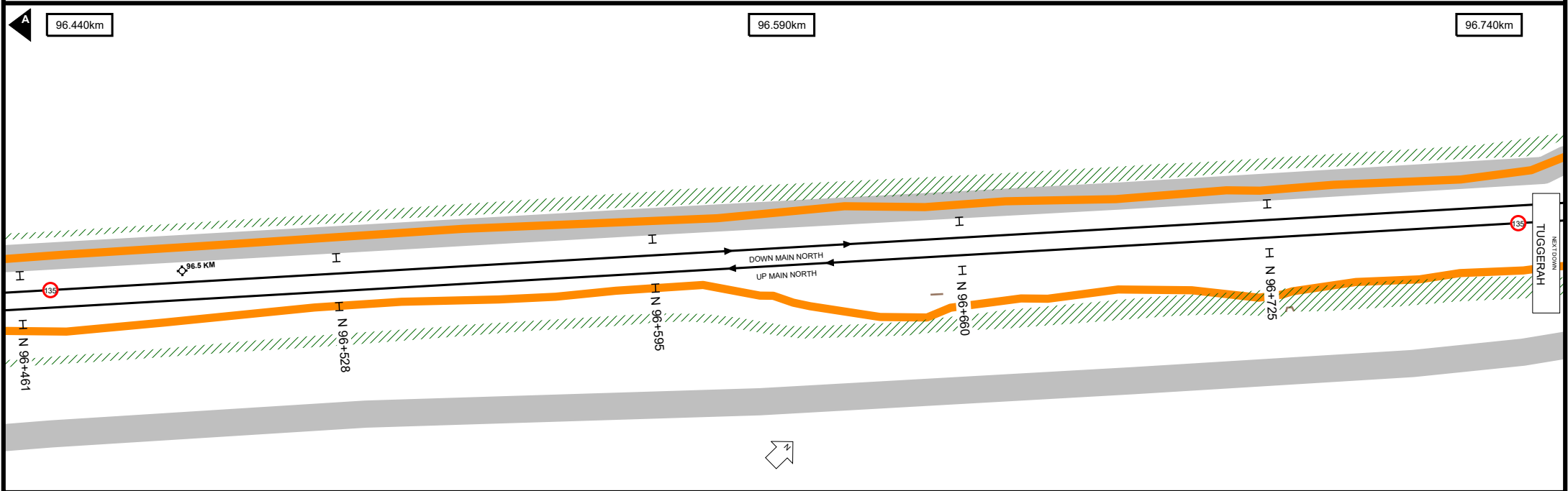
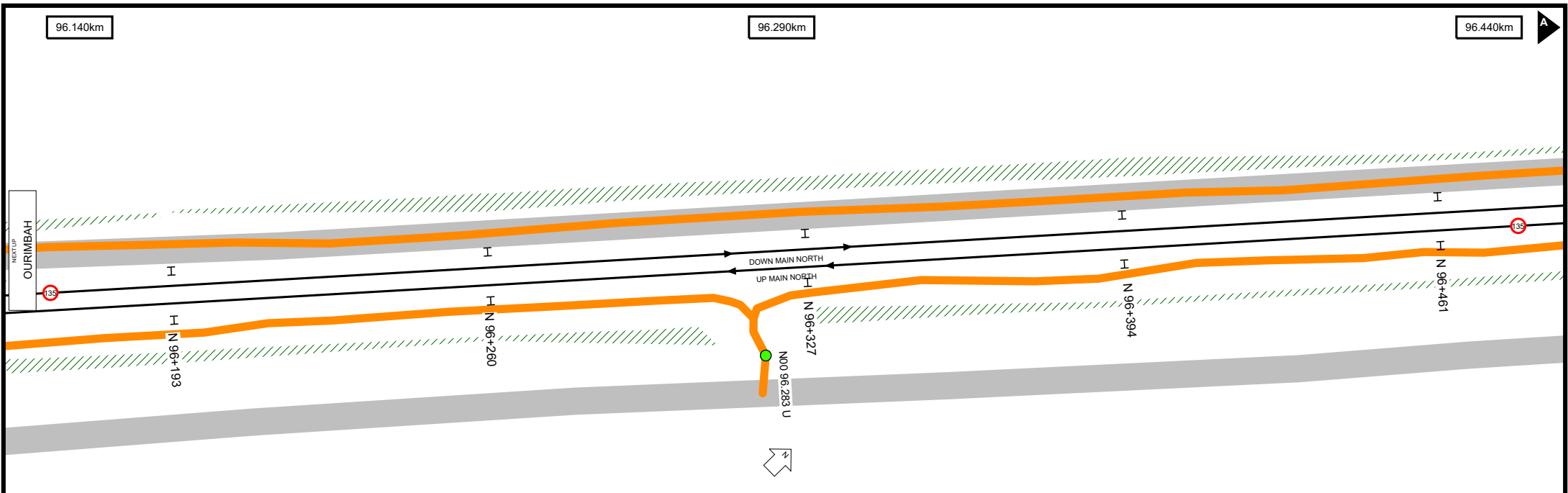


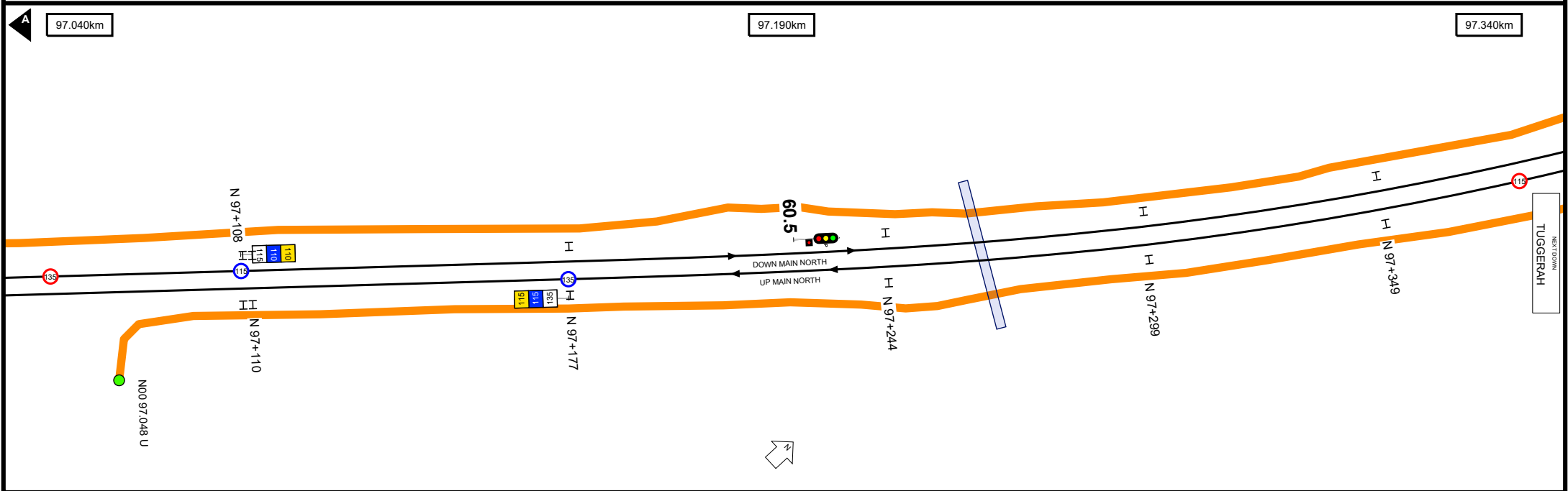
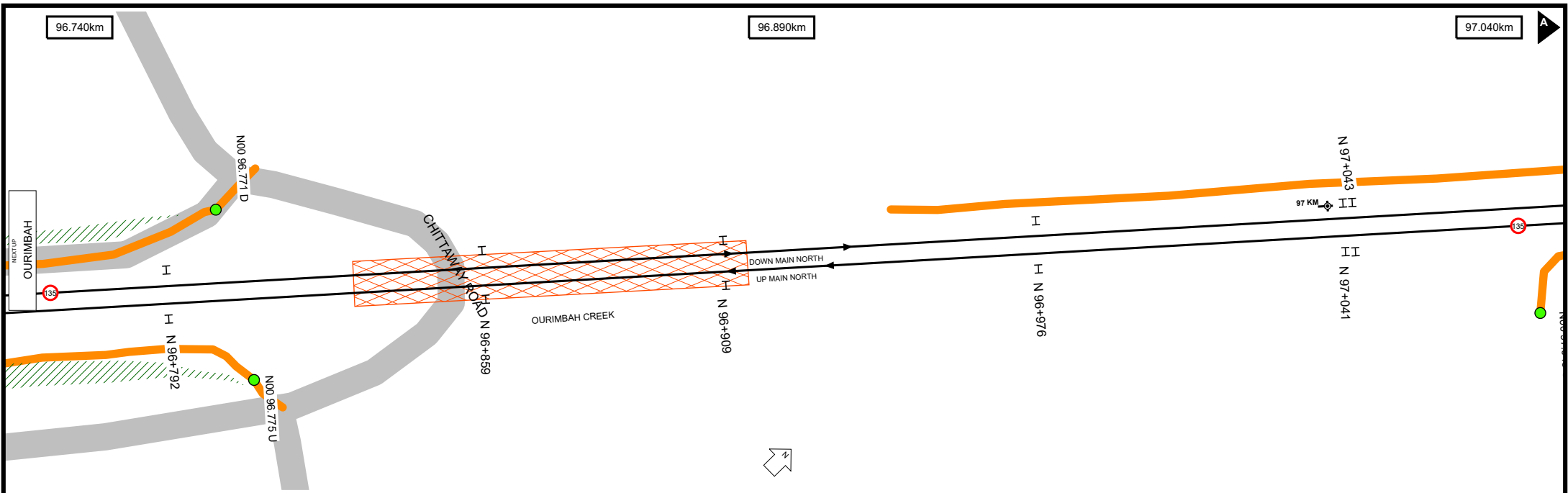


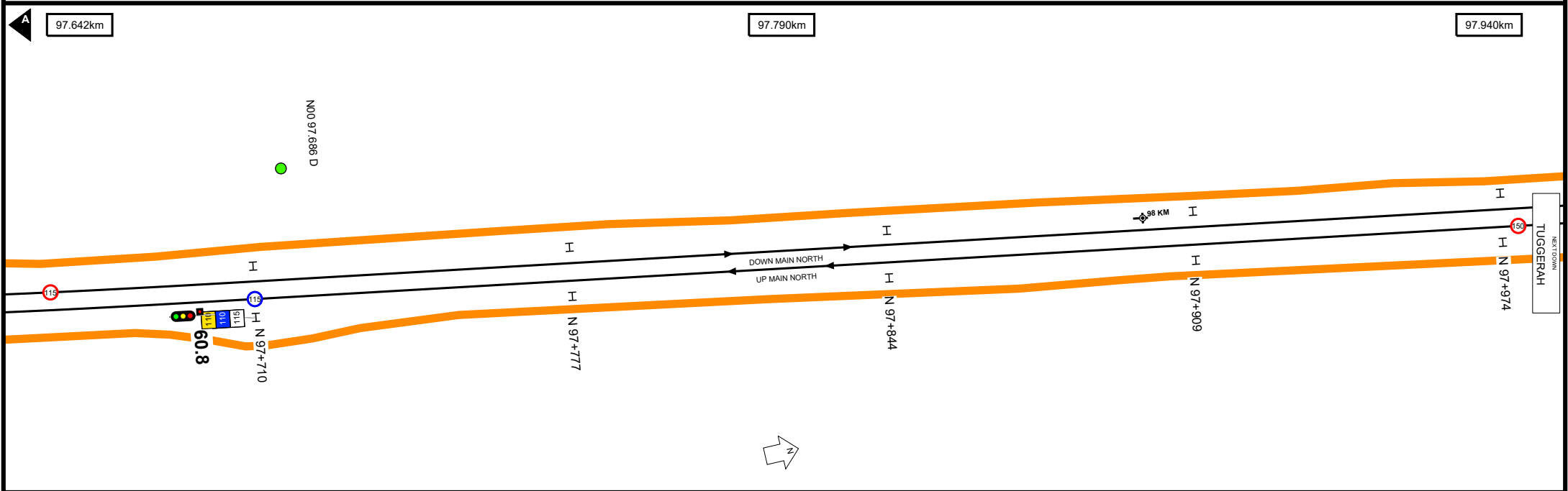
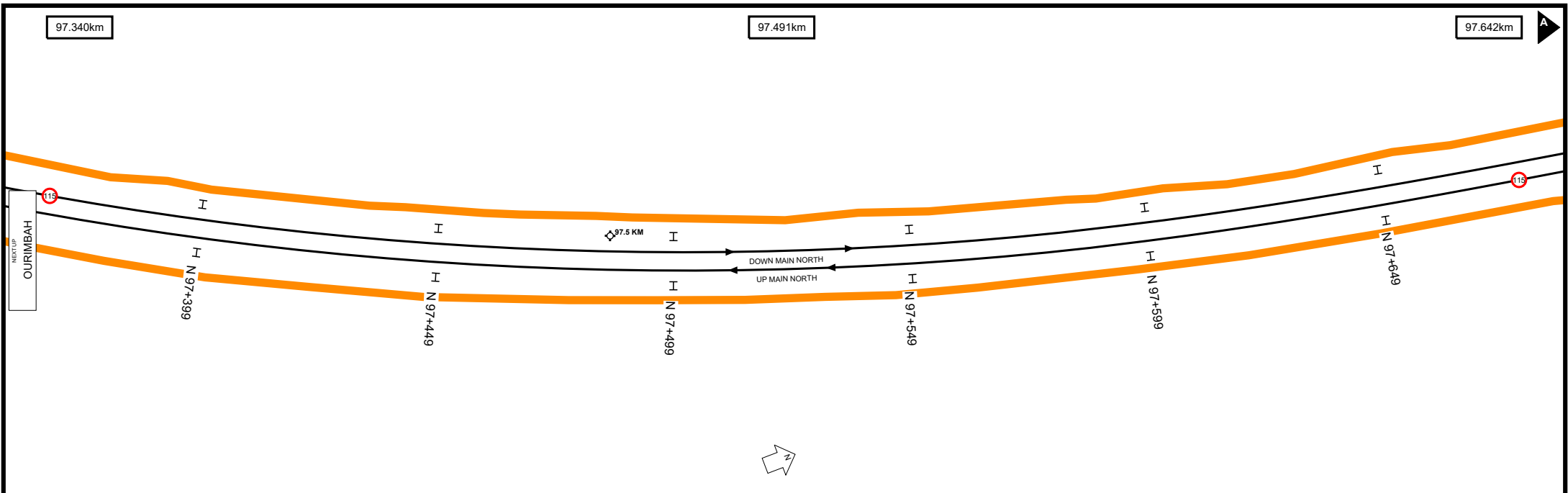


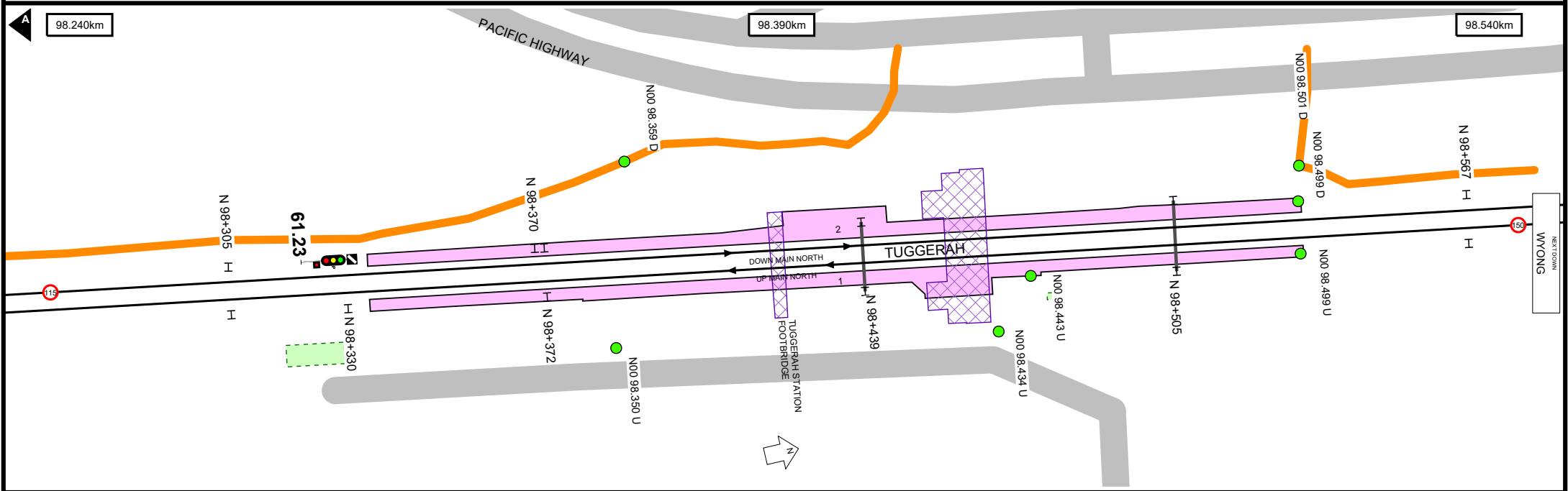
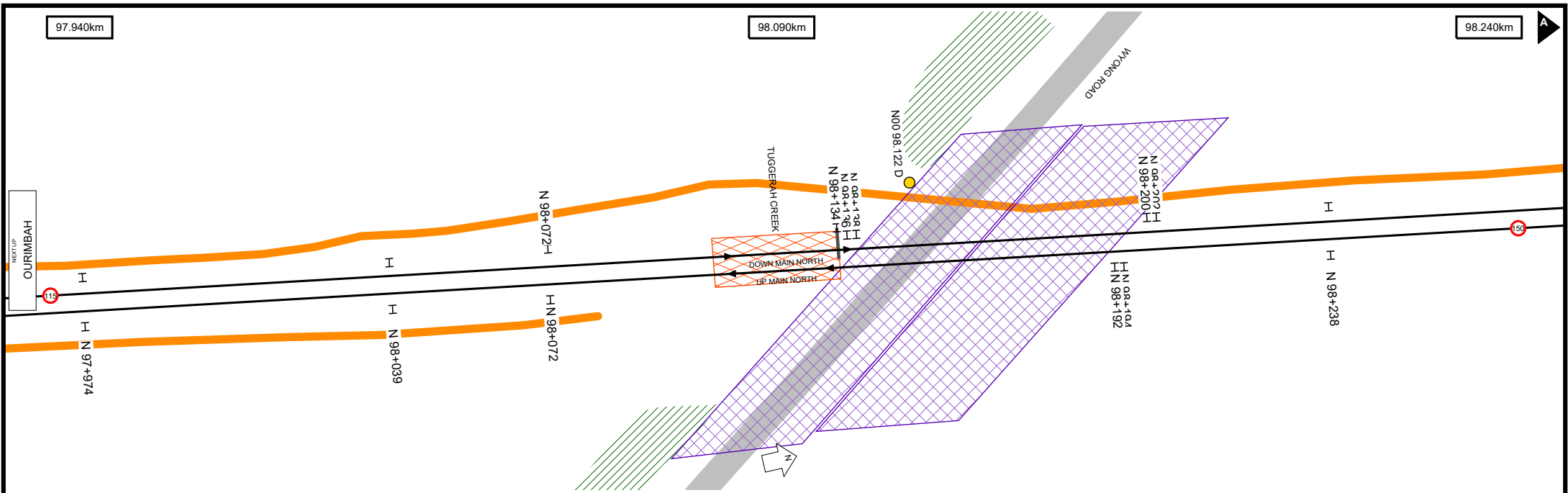


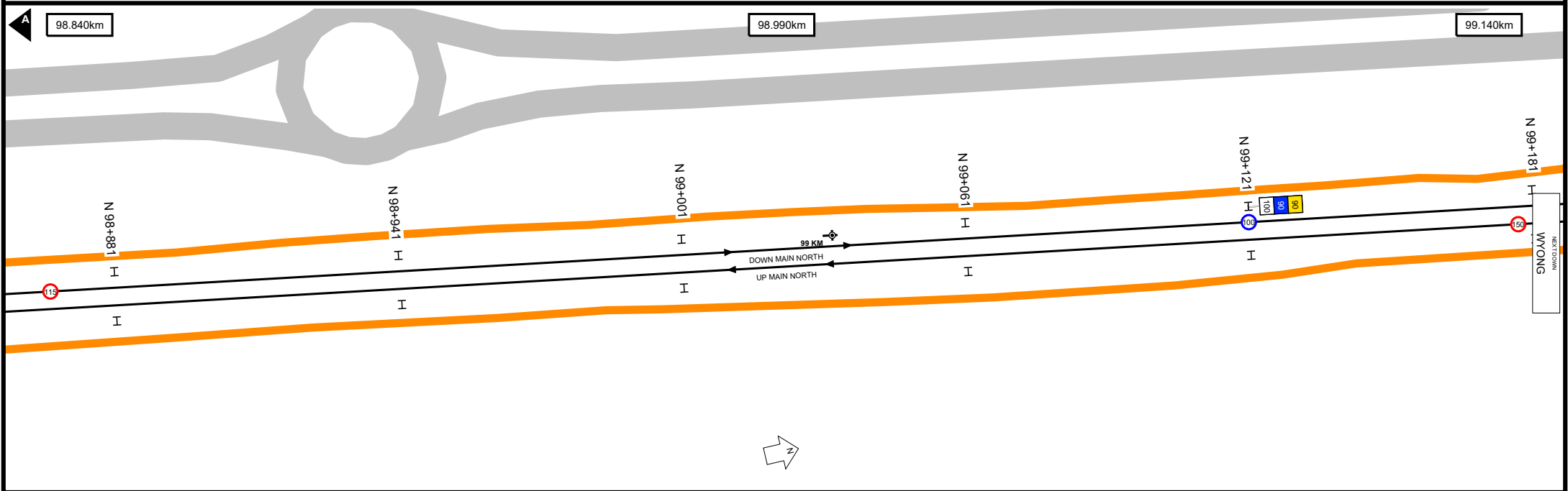
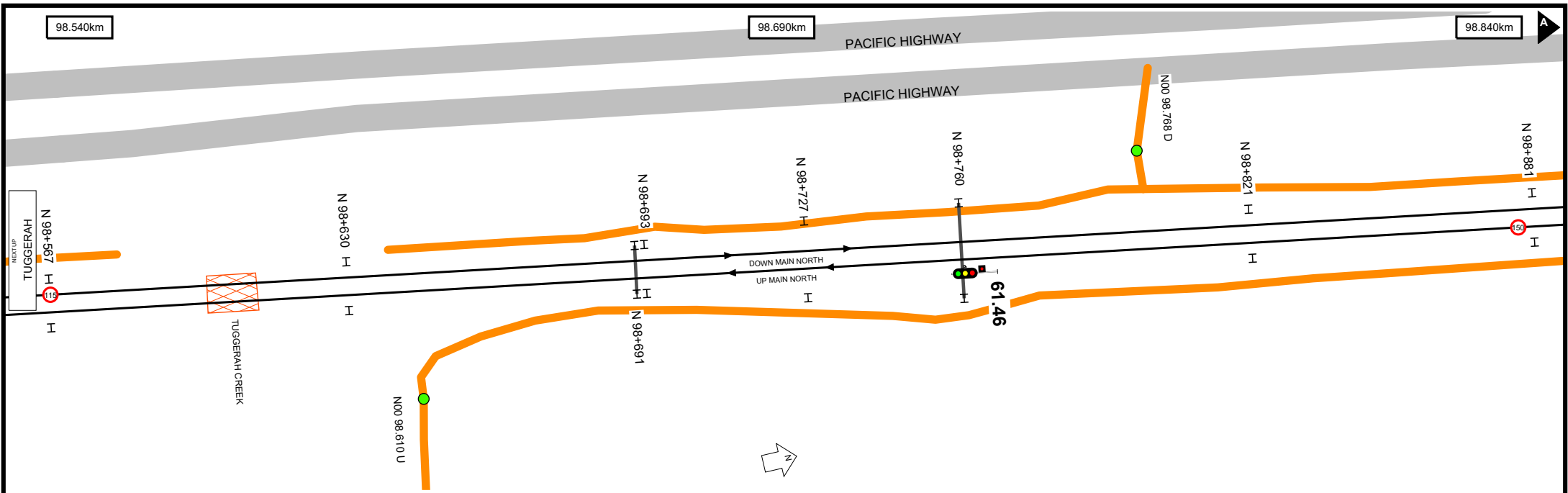


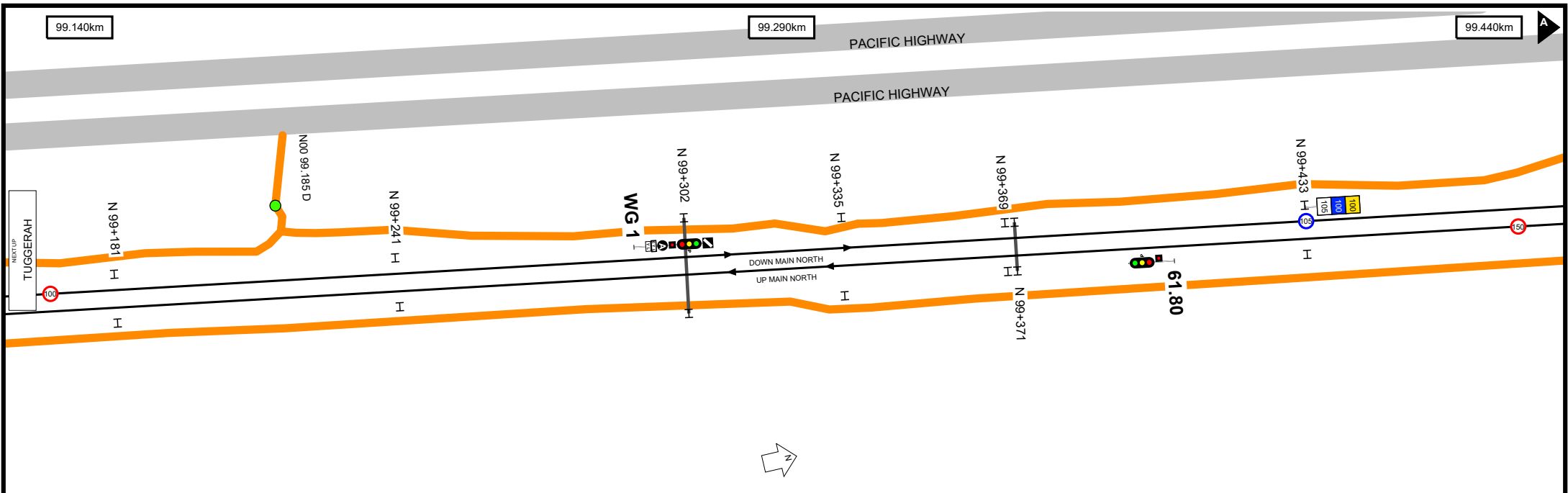


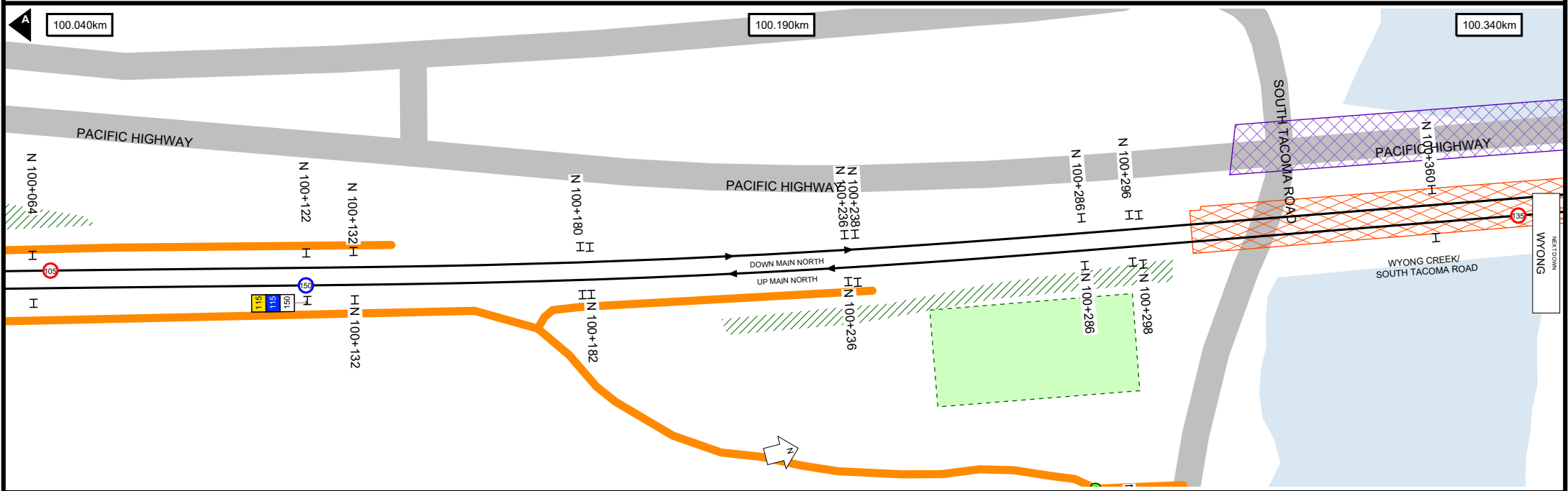
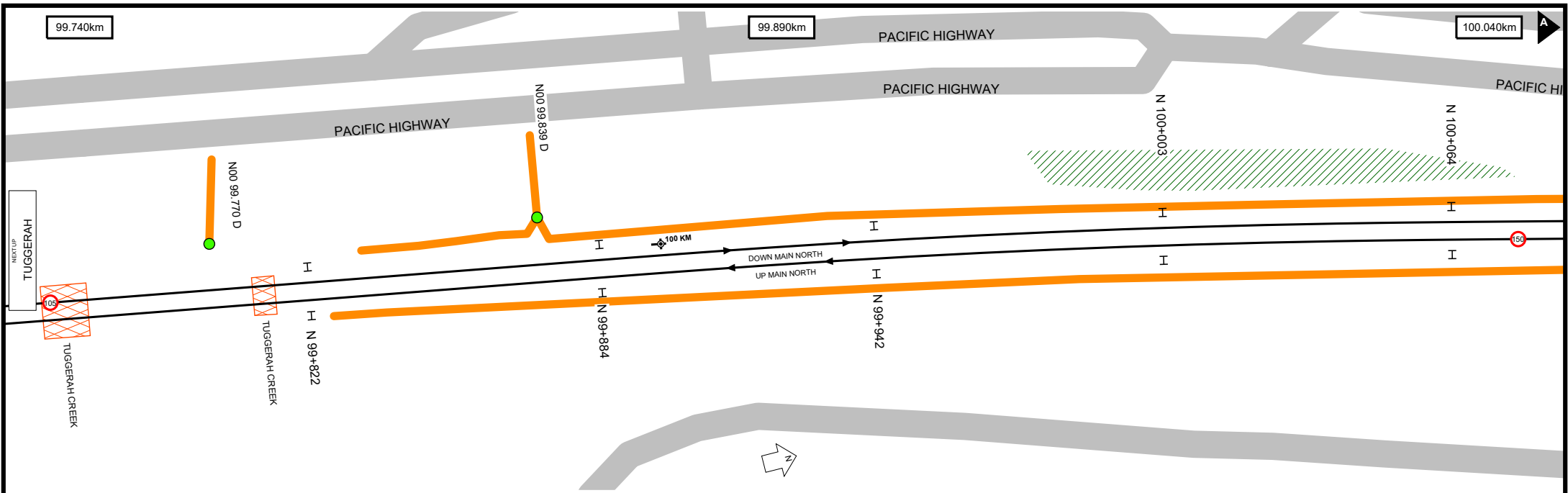


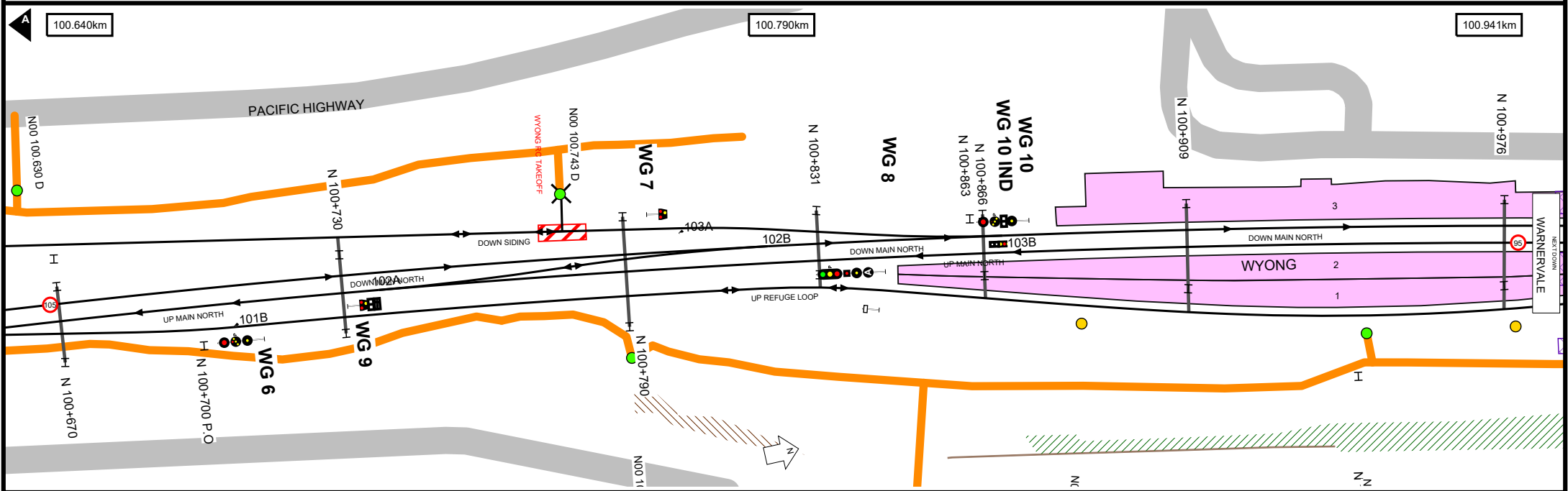
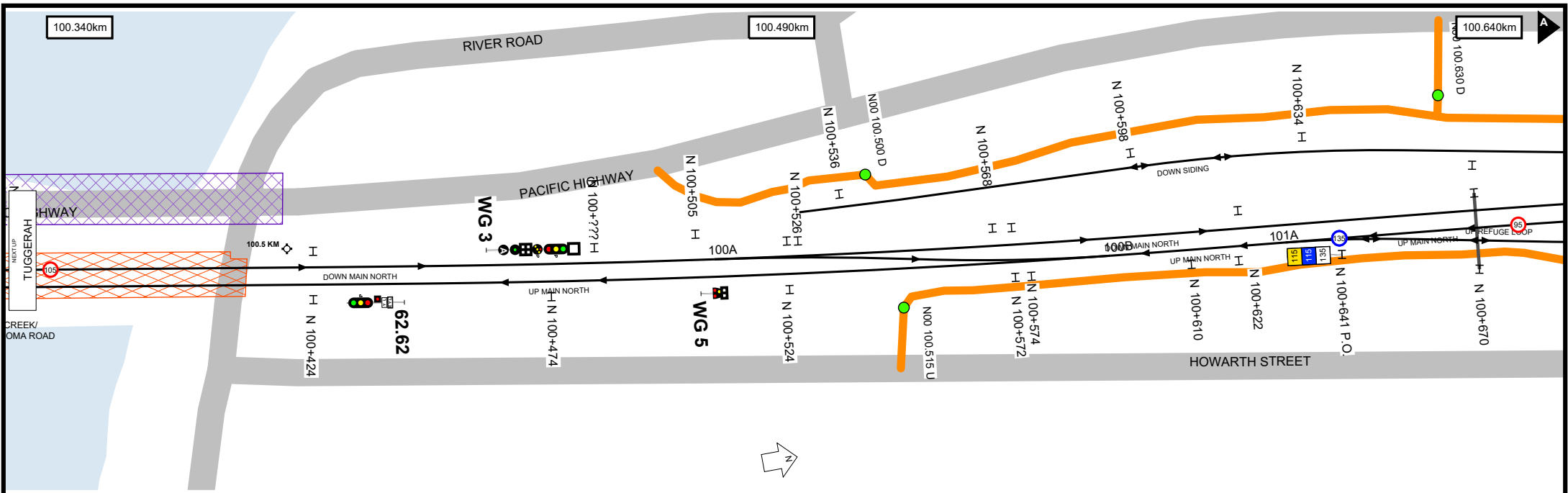












Worksite Protection Planning Diagram
 Contact: rcsp@transport.nsw.gov.au

Transport for NSW

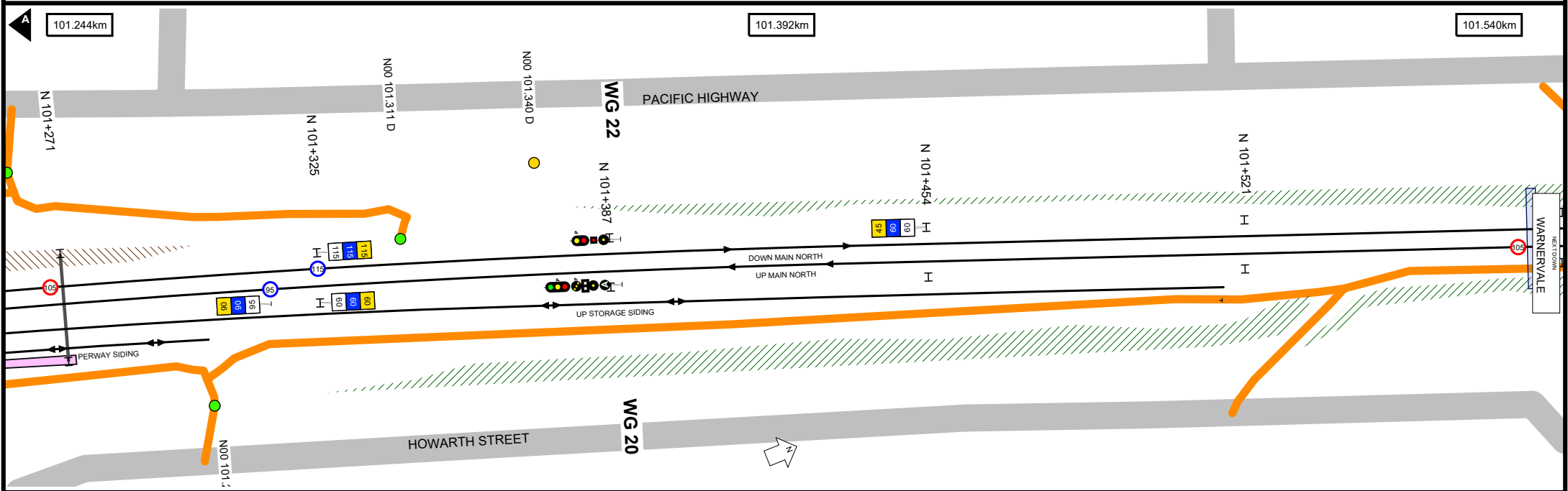
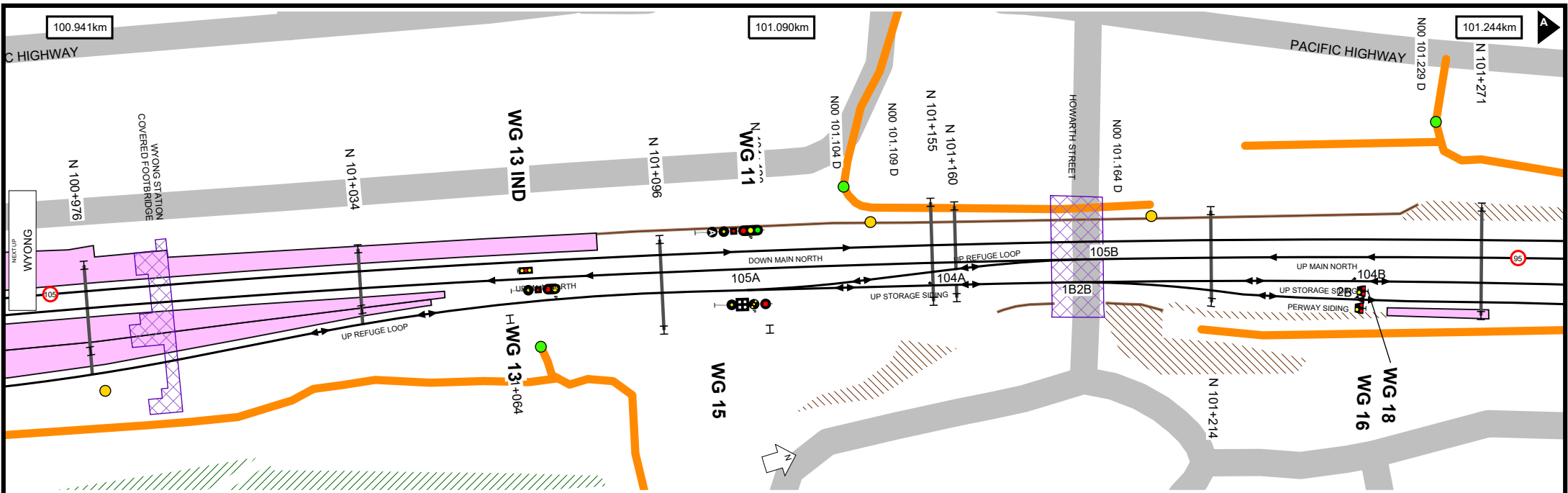
UNCONTROLLED WHEN PRINTED

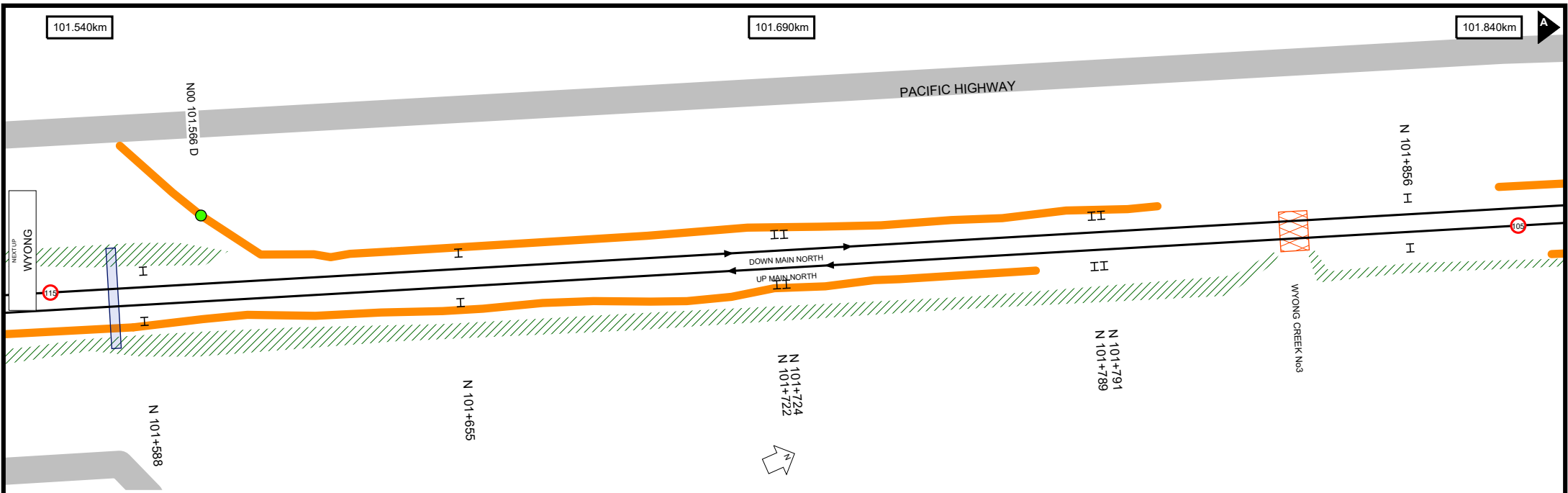
Data shown here may not have been field verified.
 Do not use for operational purposes without checking against a controlled document.
 For data issues contact GIS.Support@transport.nsw.gov.au

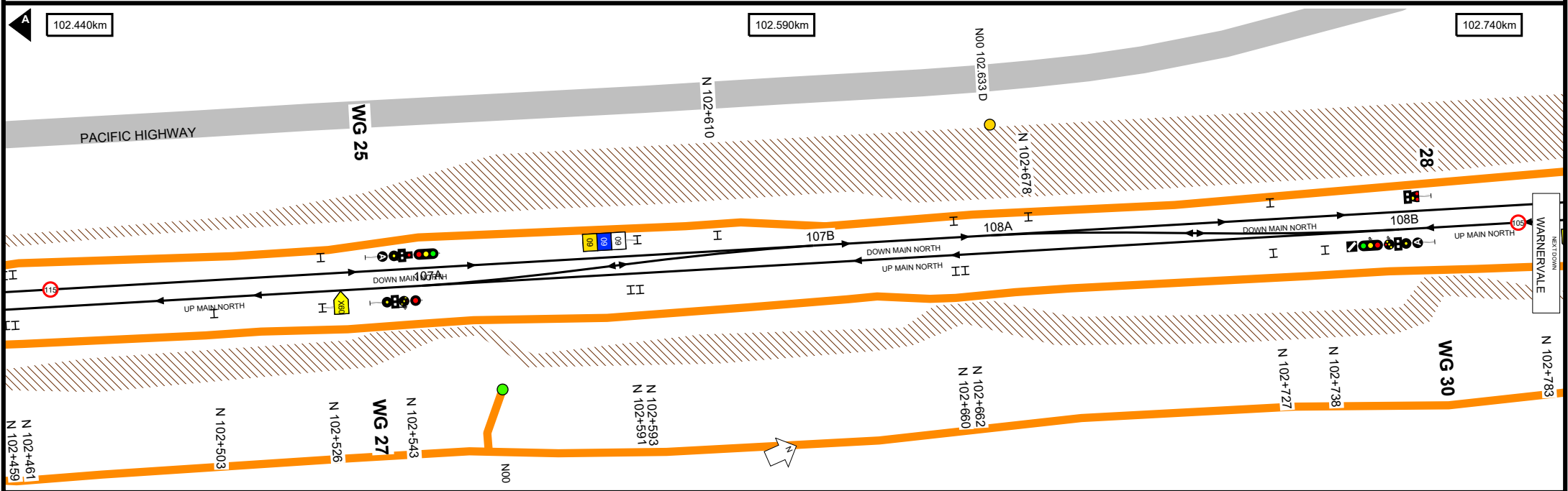
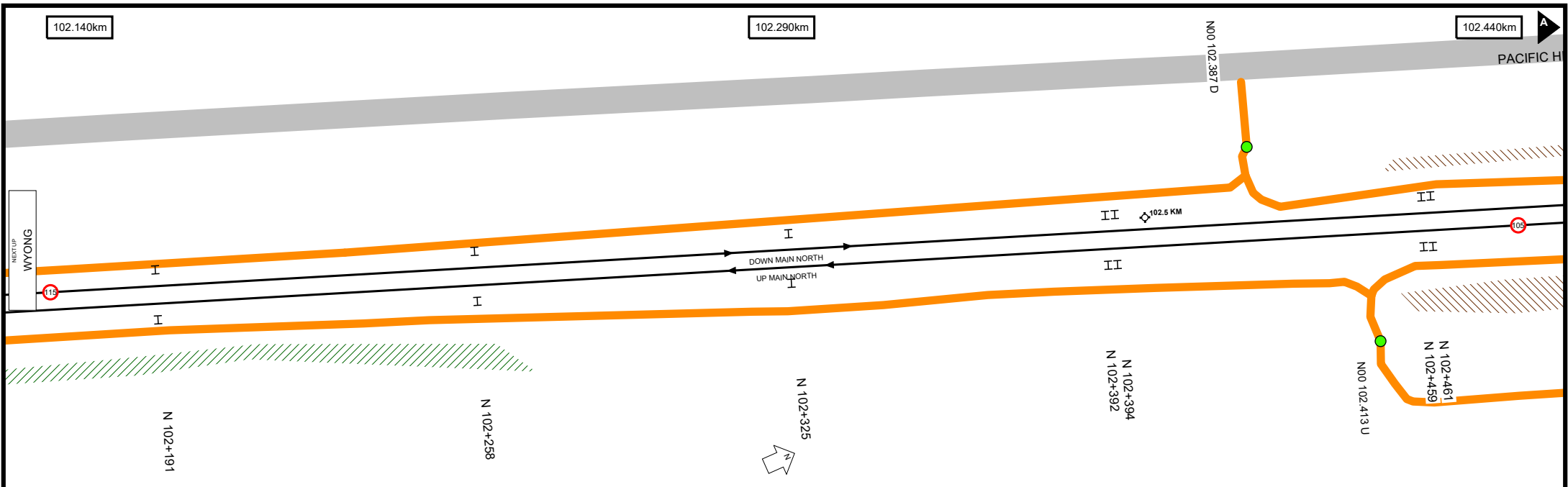
TITLE: Central Coast Line - Berowra to Warnervale - N00
 Page range 100.340-100.941km

SCALE:

A4
 30/07/2024
95



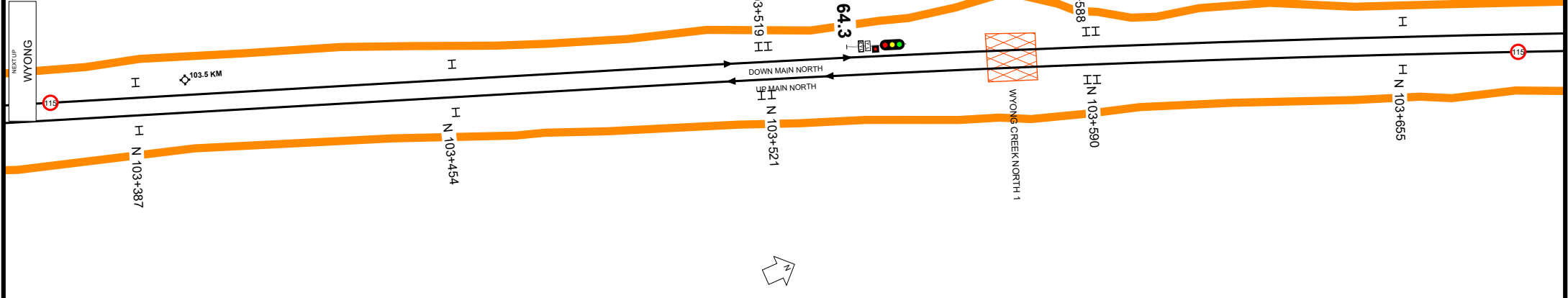




103.340km

103.490km

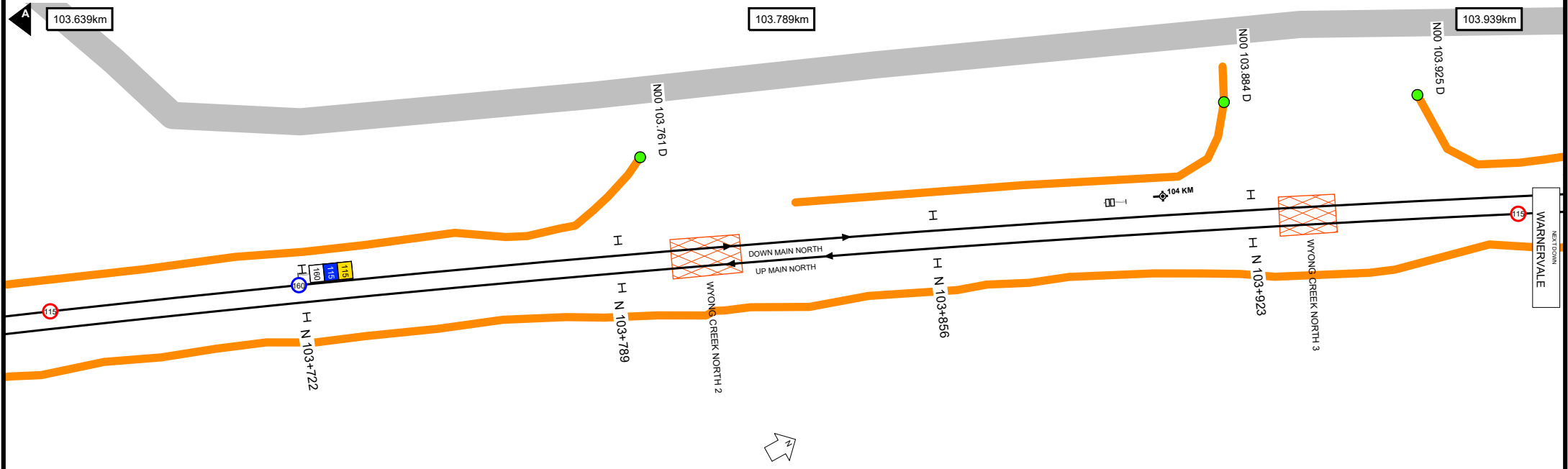
103.639km

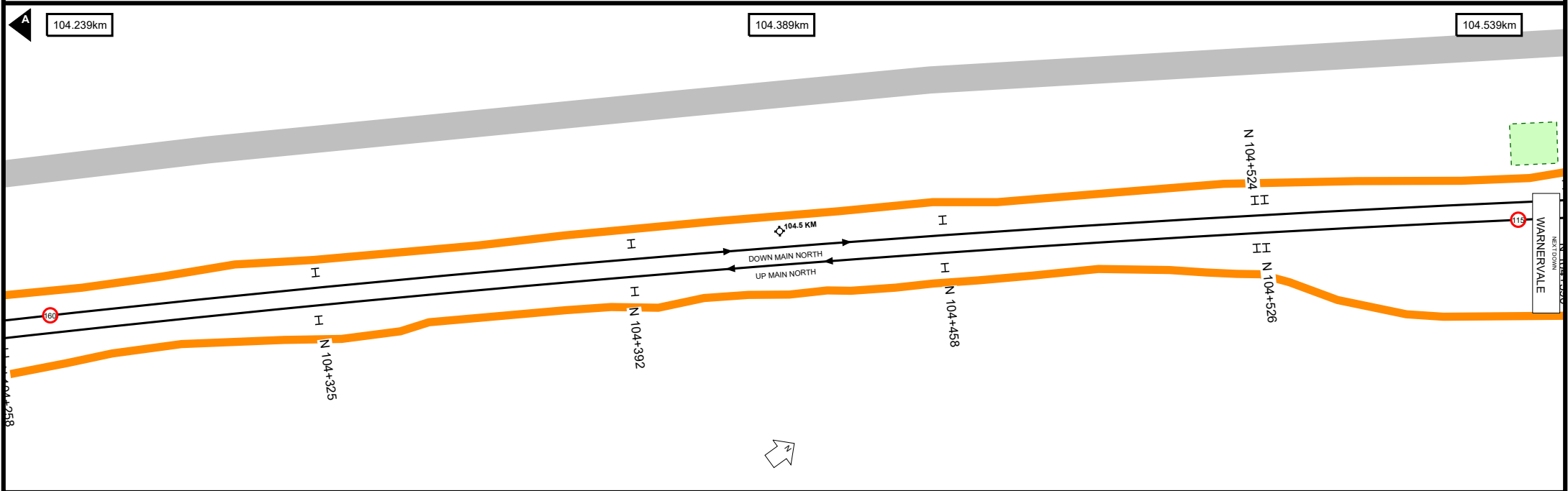


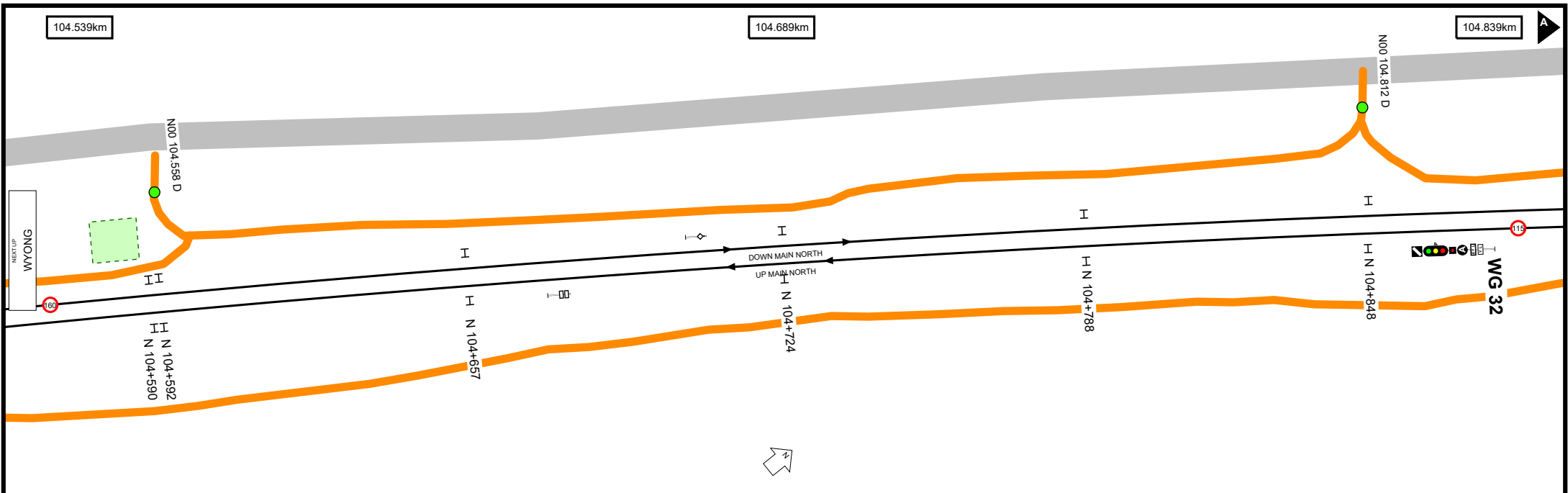
103.639km

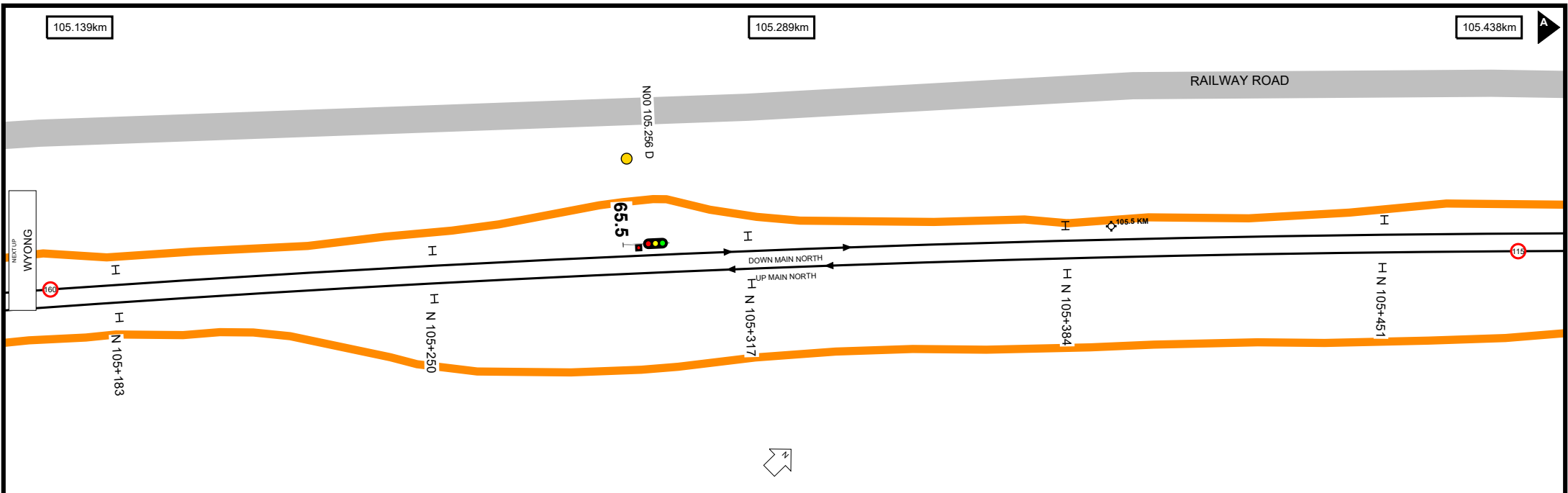
103.789km

103.939km





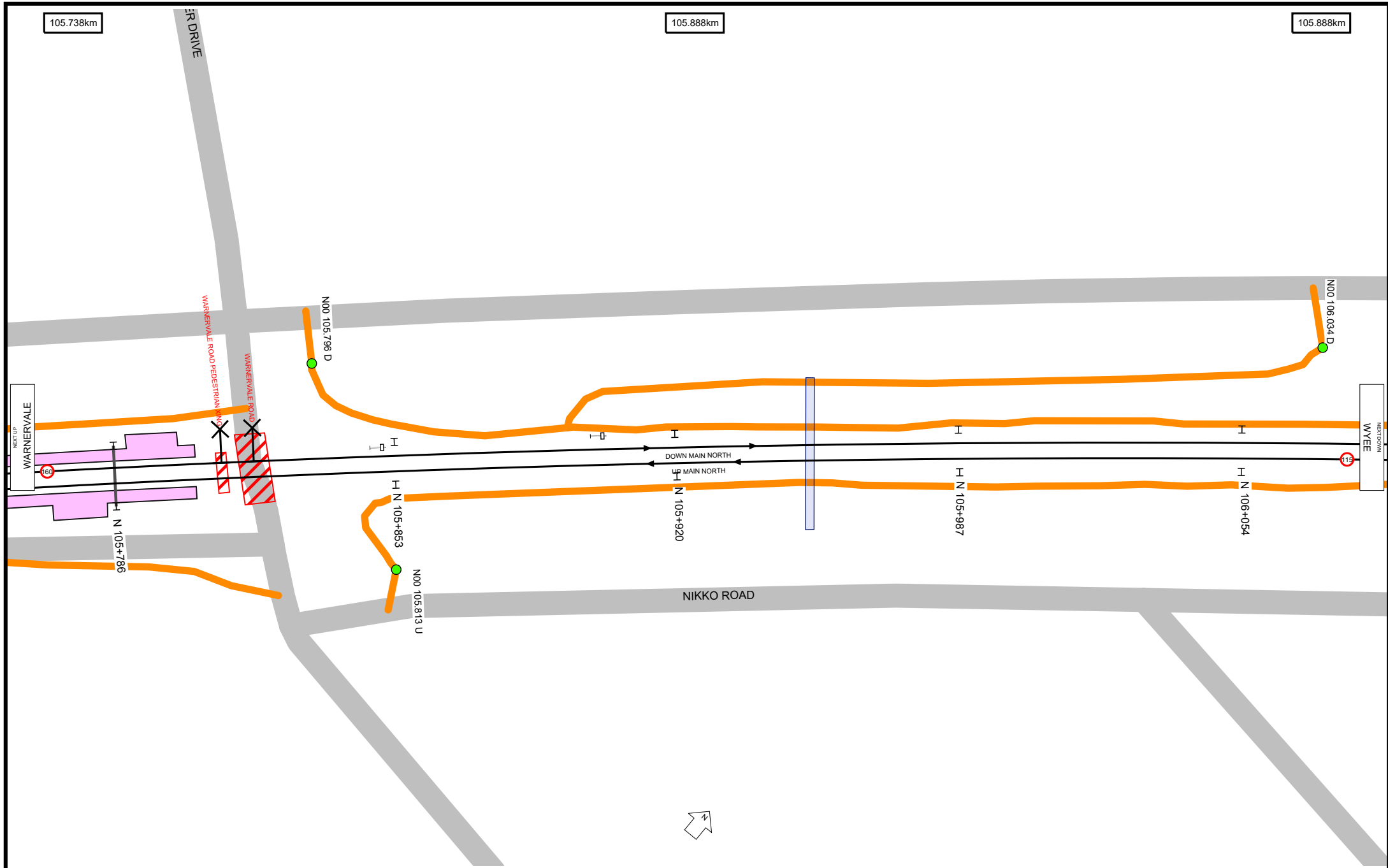




105.738km

105.888km

105.888km



Worksite Protection Planning Diagram
 Contact: rcsp@transport.nsw.gov.au



Transport
for NSW

UNCONTROLLED WHEN PRINTED

Data shown here may not have been field verified.
 Do not use for operational purposes without checking against a controlled document.
 For data issues contact GIS.Support@transport.nsw.gov.au

TITLE: **Central Coast Line - Berowra to Warnervale - N00**

Page range 105.738-105.888km

SCALE:



A4

30/07/2024

104

Location Index

BEROWRA	2	WOY WOY	48
BEROWRA SCTN HUT	2	WOY WOY EMERGENCY CROSSOVER	48
BORONIA	13	WOY WOY SUB STN	44
BORONIA SCTN HUT	17	WOY WOY TRACTION SUBSTATION	44
COWAN	9	WOY WOY TUNNEL	39
COWAN SUB STN	10	WYOMING SECTIONING HUT	64
COWAN TRACTION SUBSTATION	10	WYONG	95
GOSFORD	62	WYONG DOWN REFUGE	95
GOSFORD DOWN YARD	61	WYONG SUB STN	94
GOSFORD GOODS SDG	62	WYONG TRACTION SUBSTATION	94
GOSFORD SOUTH TRACTION SUBSTATION	61		
GOSFORD UP YARD	61		
HAWKESBURY RIVER	23		
KOOLEWONG	52		
KOOLEWONG SCTN HUT	51		
LISAROW	73		
LONG ISLAND	24		
NARARA	68		
NIAGARA PARK	71		
NIAGARA PARK SCTN HUT	72		
OURIMBAH	78		
OURIMBAH EMERGENCY CROSSOVER	77		
OURIMBAH TRACTION SUBSTATION	80		
POINT CLARE	57		
POINT CLARE SCTN HUT	58		
RONKANA	85		
TASCOTT	55		
TUGGERAH	91		
WARNERVALE	103		
WARNERVALE SCTN HUT	101		
WONDABYNE	36		
WONDABYNE EMERGENCY CROSSOVER	35		
WONDABYNE SANDSTONE SDG	36		
WONDABYNE SCTN HUT	35		

Bridge Index

BANGALOW CREEK	81	NARARA STATION FOOTBRIDGE	68	WYONG CREEK NORTH 3	100
BEROWRA PARADE	2	NEW TUGGERAH FOOTBRIDGE	91	WYONG CREEK PACIFIC HWY	94
BEROWRA STATION FOOTBRIDGE	2	NIAGARA PARK NORTH	71	WYONG CREEK/ SOUTH TACOMA ROAD	94
BRADY'S GULLY	65	NIAGARA PARK STATION FOOTBRIDGE	71	WYONG ROAD	91
BRADY'S GULLY DN PASSING LOOP	65	NIAGRA PARK	72	WYONG STATION COVERED	
BRADY'S GULLY UP PASSING LOOP	65	OURIMBAH BRIDGE TO NOWHERE		FOOTBRIDGE	96
BRIAN MCGOWAN	61	FOOTBRIDGE	76		
BRISBANE WATER	55	OURIMBAH CREEK	89		
BRISBANE WATER DRIVE	57	OURIMBAH STATION FOOTBRIDGE	78		
BROADWATER	60	PACIFIC HIGHWAY	10		
BROOKLYN ROAD	22	PACIFIC HIGHWAY FOOTBRIDGE	99		
BULLOCKS ROAD	82	PARKS BAY	50		
BURNS ROAD	81	POINT CLARE CYCLEWAY UNDERPASS	59		
CHITTAWAY CREEK/ TURPENTINE		POINT CLARE STATION PEDESTRIAN			
ROAD	84	SUBWAY	57		
CHITTAWAY ROAD	79	PROPOSED	74		
CUT ROCK CREEK	77	SHOALHAVEN DRIVE	44		
DOG TRAP GULLY	80	TASCOTT STATION FOOTBRIDGE	55		
ETNA / RACECOURSE ROAD OVER LINE		TUGGERAH CREEK	91		
BRIDGE	63	TUGGERAH CREEK	92		
F3 FREEWAY	5	TUGGERAH STATION FOOTBRIDGE	91		
GOSFORD STATION CONCOURSE AND		TUGGERAH WATER CROSSING	85		
FOOTBRIDGE	62	TURPENTINE ROAD UB1	84		
HAWKESBURY RIVER	25	TURPENTINE ROAD UB2	84		
HAWKESBURY RIVER STATION		WINGELLO CREEK	66		
FOOTBRIDGE	23	WINGELLO CREEK DOWN	66		
HOWARTH STREET	96	WINGELLO CREEK UP	66		
KANGY ANGY OVERBRIDGE (UC)	86	WOY WOY BUS INTERCHANGE			
LISAROW STATION FOOTBRIDGE	74	FOOTBRIDGE	48		
MANN'S ROAD	68	WOY WOY CREEK	44		
MULLET CREEK	38	WOY WOY STATION FOOTBRIDGE	48		
MULLET CREEK TIDAL	30	WYOMING CREEK DOWN	66		
MULLET CREEK TIDAL POOL	33	WYOMING CREEK UP	66		
NARARA CREEK	70	WYONG CREEK NO3	97		
NARARA CREEK 1/ WYOMING CREEK	66	WYONG CREEK NORTH 1	100		
NARARA CREEK 2 (CYCLEWAY)	67	WYONG CREEK NORTH 2	100		

Track & Point

- Existing Track Centreline
- Under Construction / Service Withdrawn
- Proposed Track
- Turnout Point
- Catch Point
- Derail Point
- Turntable

Signal & Sign

- Signal
- Warning Light
- Warning Light - Double
- End Yard Limit Sign
- Yard Limit Sign
- Speed Sign

Station

- Platform

Kilometre Post

- Whole Kilometre Post
- Half Kilometre Post

Corridor Access

- Access Gate
- Pedestrian Access Gate
- Access Road

Safety

- Refuge

Road

- Public Road

Level Crossing & Take Off

- Level Crossing Boundary
- Level Crossing Location

Bridge

- Overbridge
- Underbridge
- Rail Flyover
- Rail Dive
- Pedestrian Footbridge
- Pedestrian Subway

Tunnel

- Tunnel Section Coverage

Embankment

- Embankment

Cutting

- Cutting

Wall

- Wall

Culvert

- Culvert

Waterway

- Waterway

Substation

- Substation Boundary

Overhead Wiring Structure

- OHWS
- OHWS Centreline
- Wood Pole

Additional Map Features

- Track Name & Direction Indicator
- Maximum Train Entry Speed Indicator
- Maximum Train Speed Change Indicator
- Kilometrage Reference Indicator
- Map Strip Join Indicator
- Next Station Up
- Next Station Down