Worksite Protection Planning Diagrams

South Coast Line - Waterfall to Bomaderry - I00

Stations Covered

WATERFALL 2
HELENSBURGH 18
OTFORD 31
STANWELL PARK 39
COALCLIFF 46
SCARBOROUGH 53
WOMBARRA 56
COLEDALE 60
AUSTINMER 64
THIRROUL 69
BULLI 73
WOONONA 76
BELLAMBI 79
CORRIMAL 82
TOWRADGI 84
FAIRY MEADOW 87
NORTH WOLLONGONG 91
WOLLONGONG 95
CONISTON 97
UNANDERRA 109
KEMBLA GRANGE
RACECOURSE 117
DAPTO 124
ALBION PARK 139
OAK FLATS 144
SHELLHARBOUR JUNCTION 149
DUNMORE (SHELLHARBOUR) 153
MINNAMURRA 158
BOMBO 166
KIAMA 169
GERRINGONG 185
BERRY 206
BOMADERRY (NOWRA) 227

Kilometrage References

38.563km 2
40.000km 5
45.000km 15
50.000km 26
55.000km 37
60.000km 47
65.000km 57
70.000km 69
75.000km 77
80.000km 89
85.000km 101
90.000km 114
95.000km 124
100.000km 133
105.000km 143
110.000km 151
115.000km 160
120.000km 171
125.000km 179
130.000km 187
135.000km 196
140.000km 204
145.000km 213
150.000km 221
153.603km 228

Transport for NSW

The Legend, Issue Log (where applicable) and additional Indexes are available at the end of the book

Wed., 22 January 2025 @ 10:14:28
AEDT

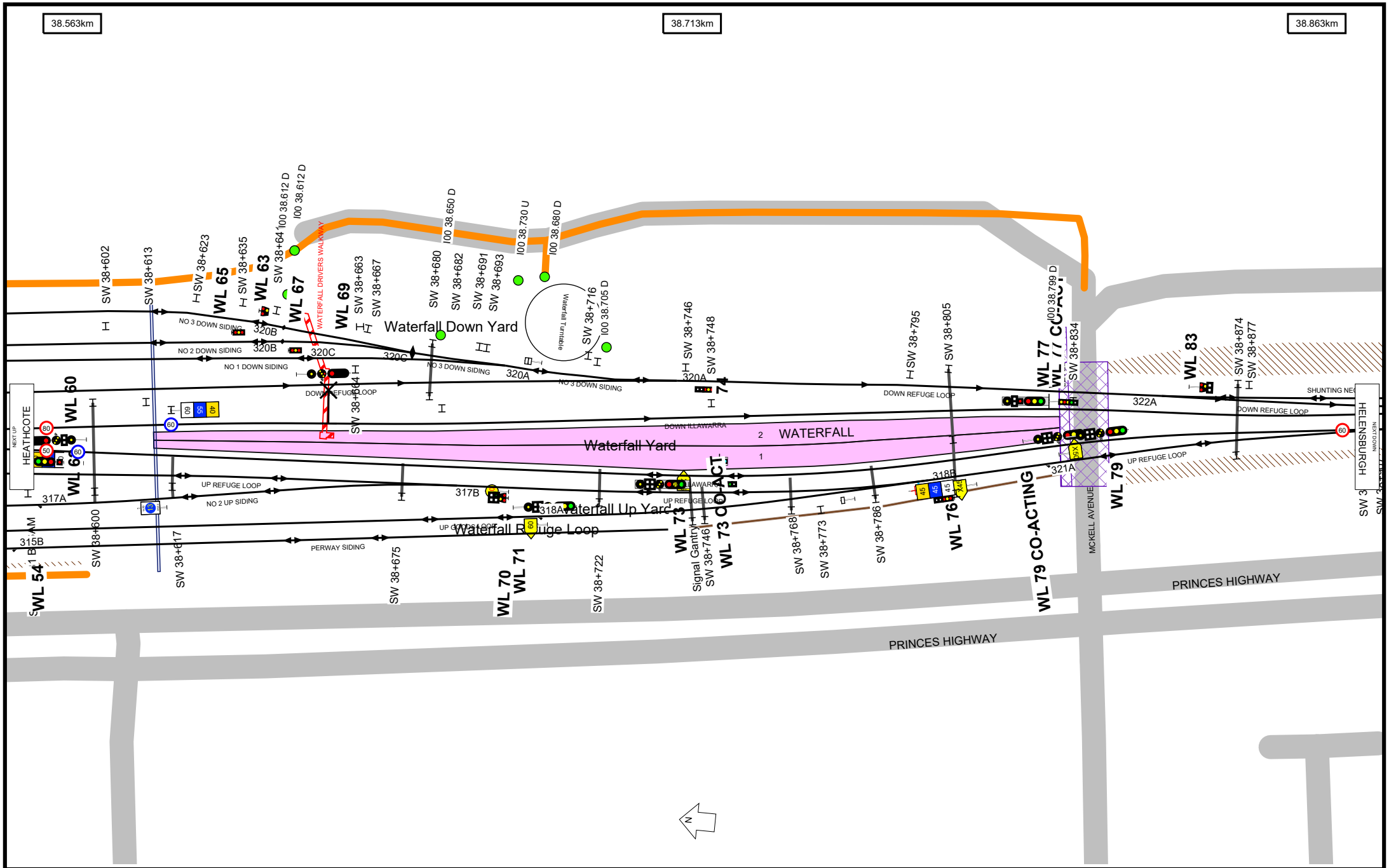

Worksite Protection Planning Diagram
Contact: rcsp@transport.nsw.gov.au

NSW GOVERNMENT

Transport for NSW

UNCONTROLLED WHEN PRINTED

Data shown here may not have been field verified.
Do not use for operational purposes without checking against a controlled document.
For data issues contact GIS.Support@transport.nsw.gov.au

TITLE:

South Coast Line - Waterfall to Bomaderry - I00

Page range 38.563-38.863km

A4

22/01/2025

SCALE: 0m 10m 20m 30m 40m 50m

2

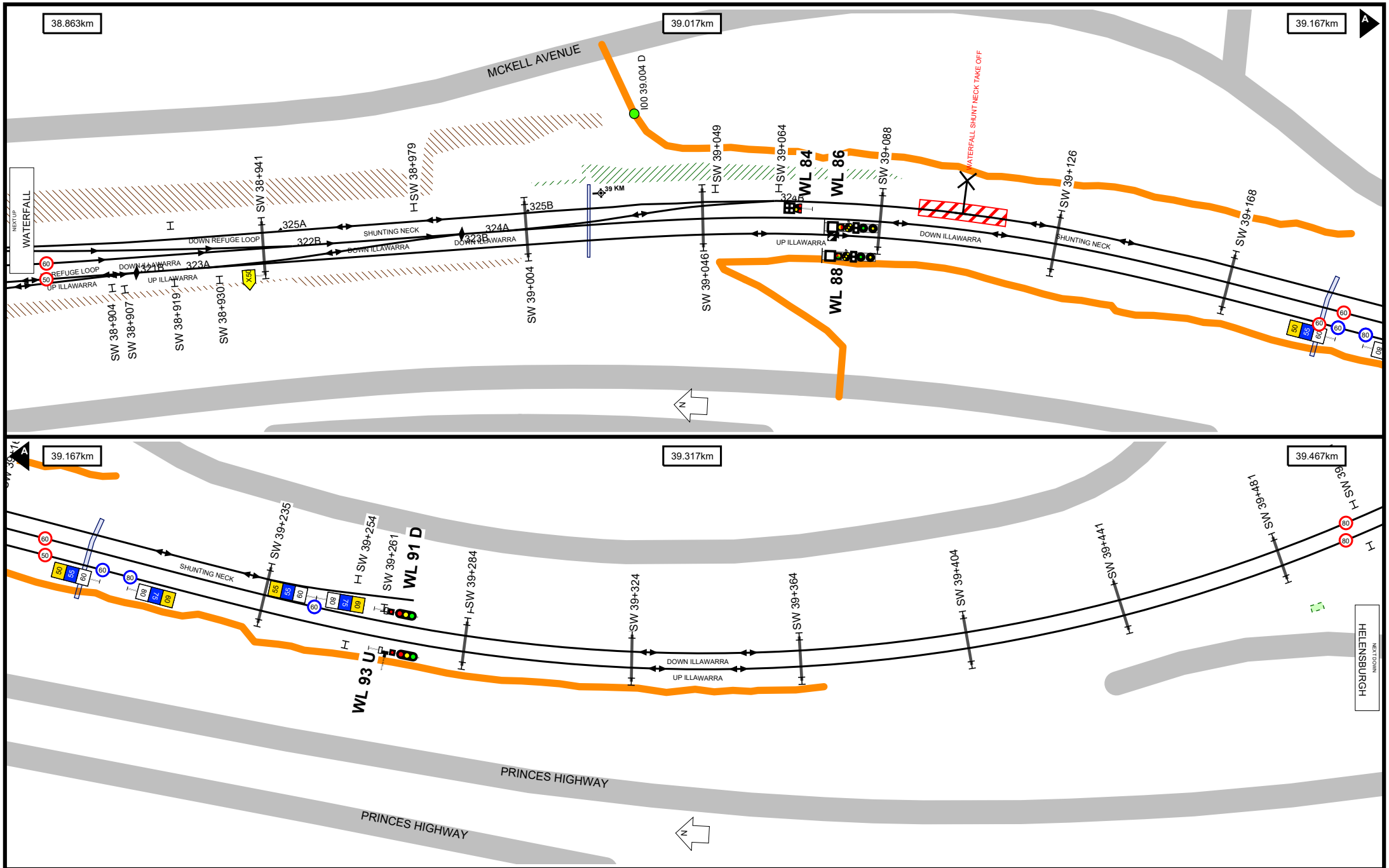

Worksite Protection Planning Diagram
Contact: rcsp@transport.nsw.gov.au

NSW GOVERNMENT

Transport for NSW

UNCONTROLLED WHEN PRINTED

Data shown here may not have been field verified.
Do not use for operational purposes without checking against a controlled document.
For data issues contact GIS.Support@transport.nsw.gov.au

TITLE:

South Coast Line - Waterfall to Bomaderry - I00

Page range 38.863-39.467km

A4

22/01/2025

SCALE: 0m 10m 20m 30m 40m 50m

3

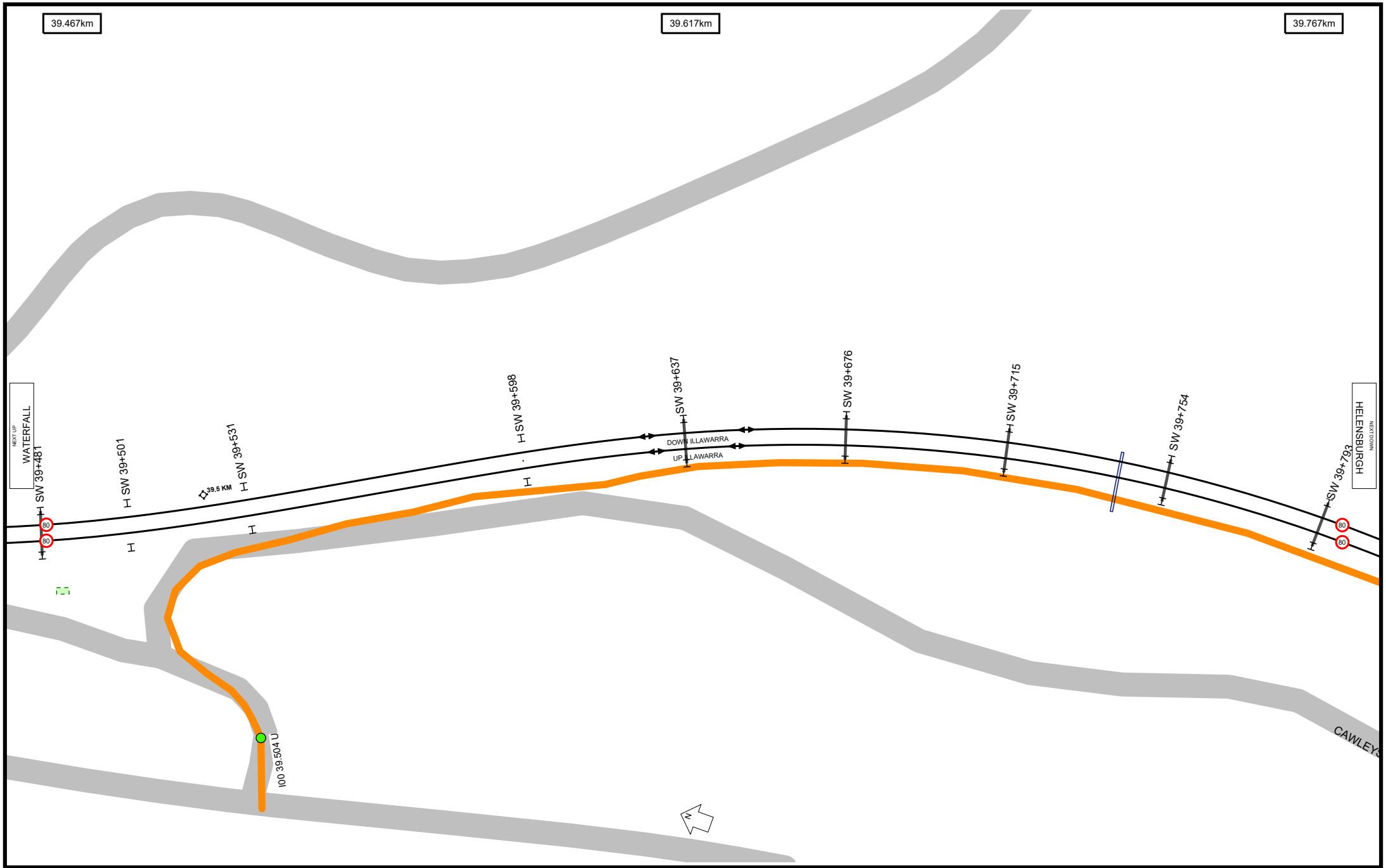

Worksite Protection Planning Diagram
Contact: rcsp@transport.nsw.gov.au

NSW GOVERNMENT

Transport for NSW

UNCONTROLLED WHEN PRINTED

Data shown here may not have been field verified.
Do not use for operational purposes without checking against a controlled document.
For data issues contact GIS.Support@transport.nsw.gov.au

TITLE:

South Coast Line - Waterfall to Bomaderry - I00

Page range 39.467-39.767km

A4

22/01/2025

SCALE: 0m 10m 20m 30m 40m 50m

4

Worksite Protection Planning Diagram
Contact: rcsp@transport.nsw.gov.au

NSW GOVERNMENT

Transport for NSW

UNCONTROLLED WHEN PRINTED

Data shown here may not have been field verified.
Do not use for operational purposes without checking against a controlled document.
For data issues contact GIS.Support@transport.nsw.gov.au

TITLE:

South Coast Line - Waterfall to Bomaderry - I00

Page range 39.767-40.367km

A4

22/01/2025

SCALE: 0m 10m 20m 30m 40m 50m

5

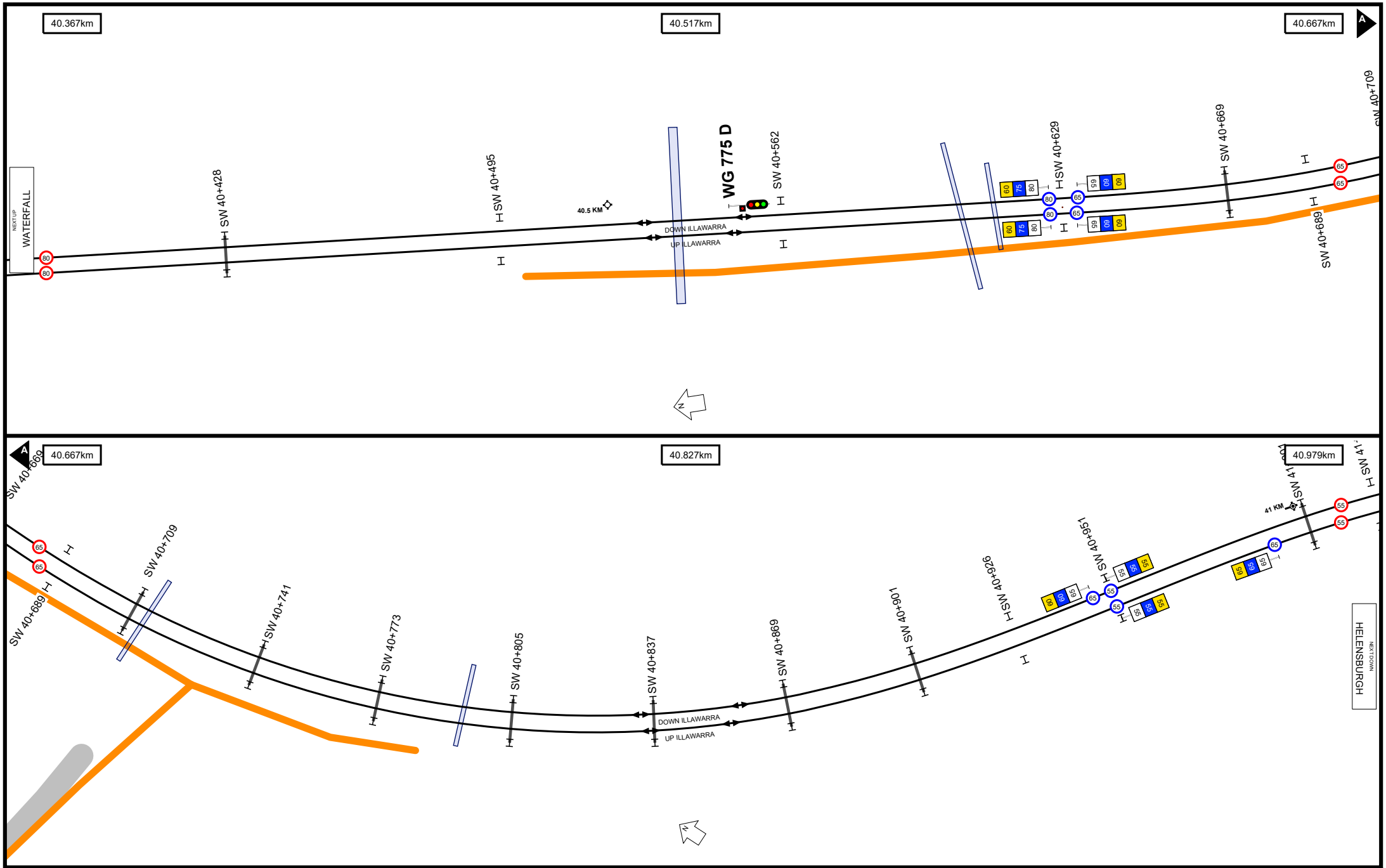

Worksite Protection Planning Diagram
Contact: rcsp@transport.nsw.gov.au

NSW GOVERNMENT

Transport for NSW

UNCONTROLLED WHEN PRINTED

Data shown here may not have been field verified.
Do not use for operational purposes without checking against a controlled document.
For data issues contact GIS.Support@transport.nsw.gov.au

TITLE:

South Coast Line - Waterfall to Bomaderry - I00

Page range 40.367-40.979km

A4

22/01/2025

SCALE: 0m 10m 20m 30m 40m 50m

6

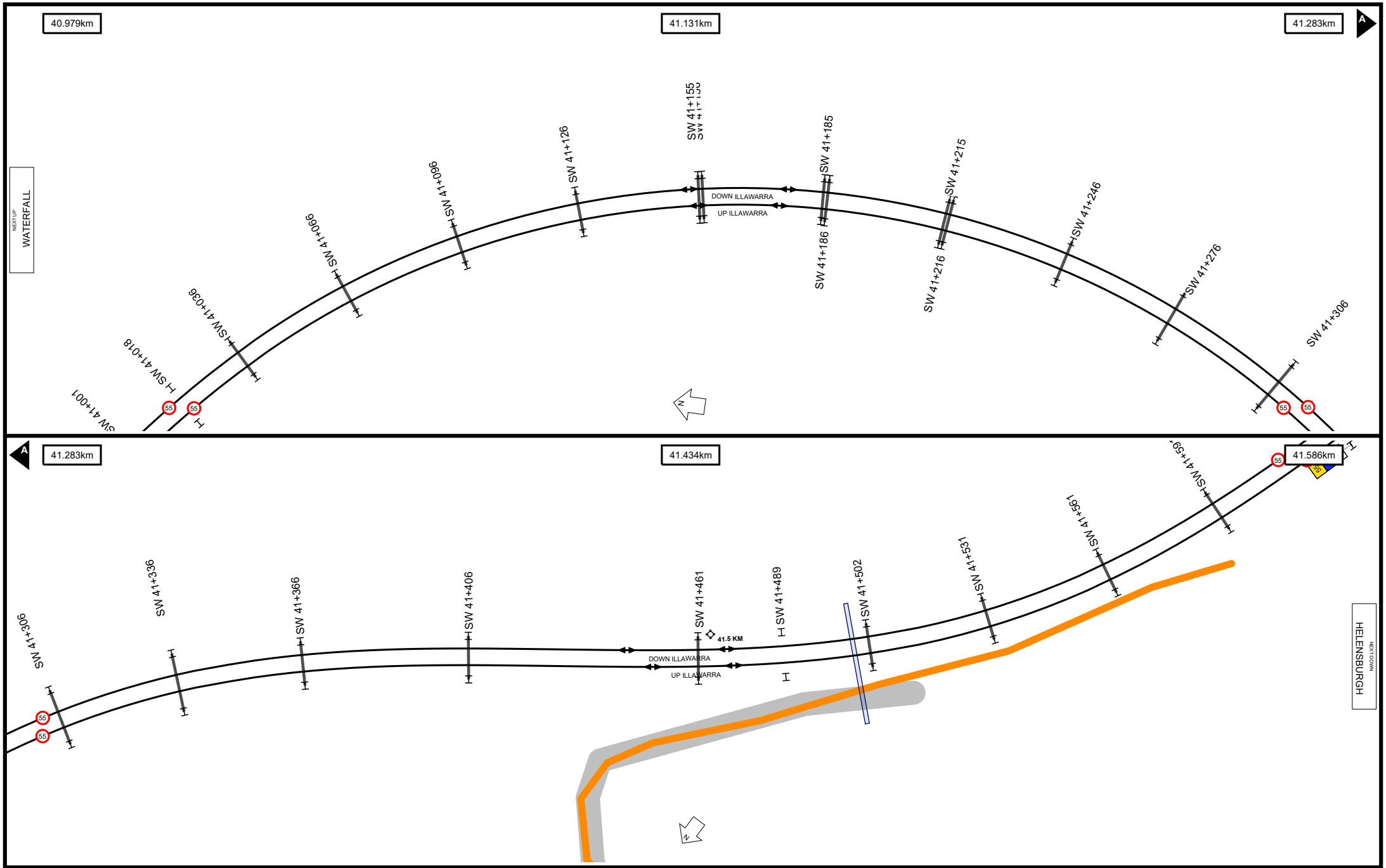

Worksite Protection Planning Diagram
Contact: rcsp@transport.nsw.gov.au

NSW GOVERNMENT

Transport for NSW

UNCONTROLLED WHEN PRINTED

Data shown here may not have been field verified.
Do not use for operational purposes without checking against a controlled document.
For data issues contact GIS.Support@transport.nsw.gov.au

TITLE:

South Coast Line - Waterfall to Bomaderry - I00

Page range 40.979-41.586km

A4

22/01/2025

SCALE: 0m 10m 20m 30m 40m 50m

7

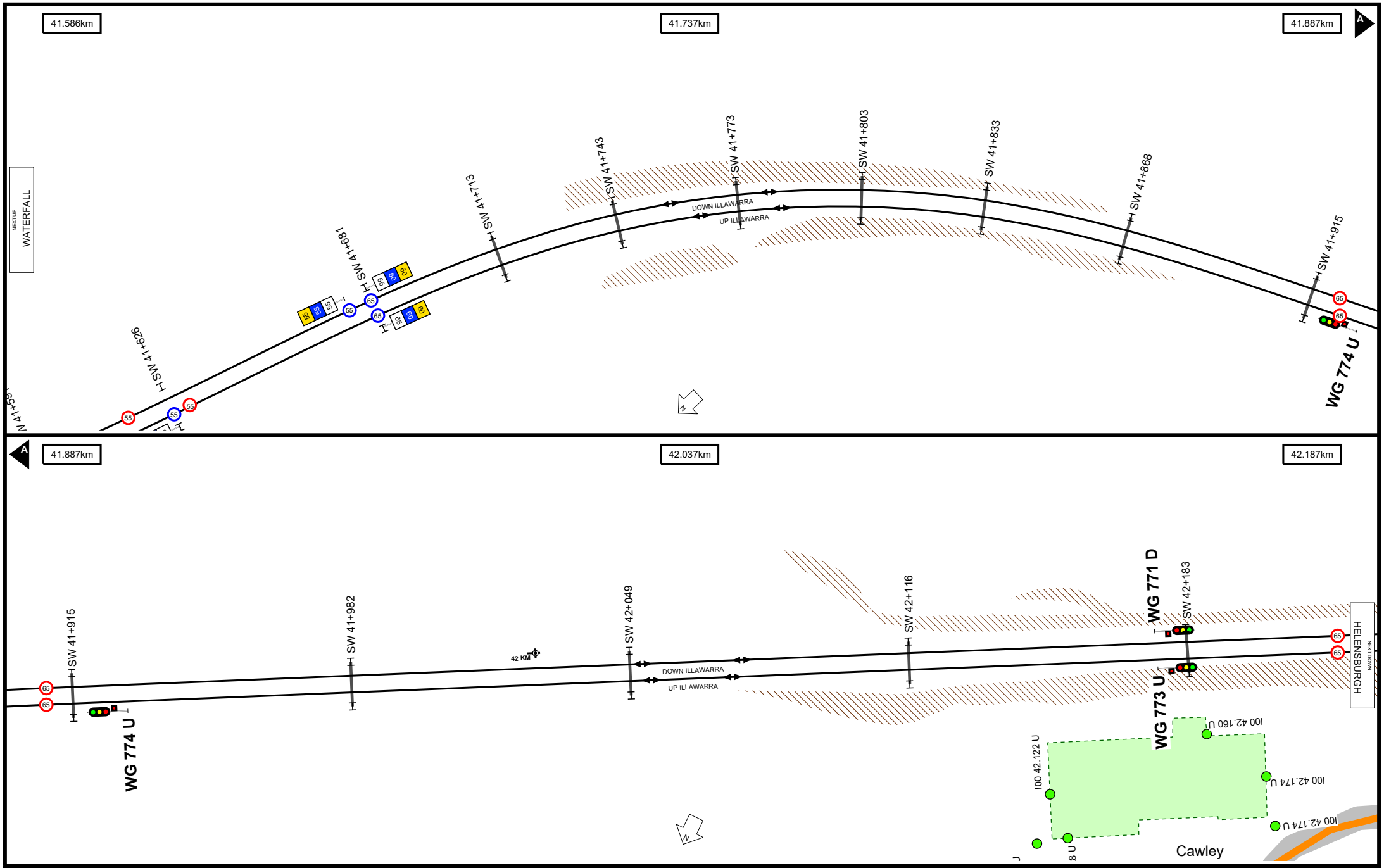

Worksite Protection Planning Diagram
Contact: rcsp@transport.nsw.gov.au

NSW GOVERNMENT

Transport for NSW

UNCONTROLLED WHEN PRINTED

Data shown here may not have been field verified.
Do not use for operational purposes without checking against a controlled document.
For data issues contact GIS.Support@transport.nsw.gov.au

TITLE:

South Coast Line - Waterfall to Bomaderry - I00

Page range 41.586-42.187km

SCALE: 0m 10m 20m 30m 40m 50m

A4

22/01/2025

8

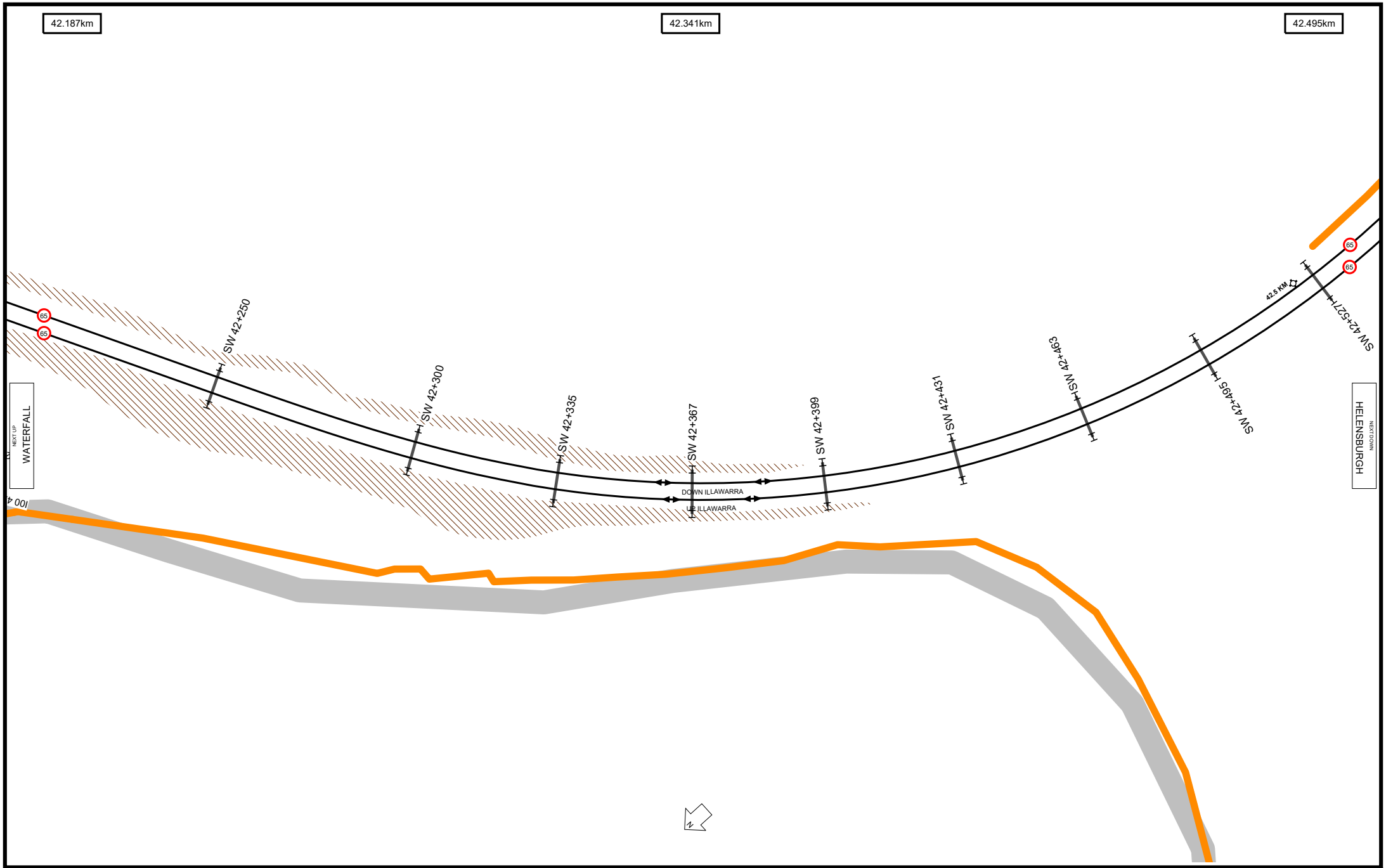

Worksite Protection Planning Diagram
Contact: rcsp@transport.nsw.gov.au

NSW GOVERNMENT

Transport for NSW

UNCONTROLLED WHEN PRINTED

Data shown here may not have been field verified.
Do not use for operational purposes without checking against a controlled document.
For data issues contact GIS.Support@transport.nsw.gov.au

TITLE:

South Coast Line - Waterfall to Bomaderry - I00

Page range 42.187-42.495km

A4

22/01/2025

SCALE: 0m 10m 20m 30m 40m 50m

9

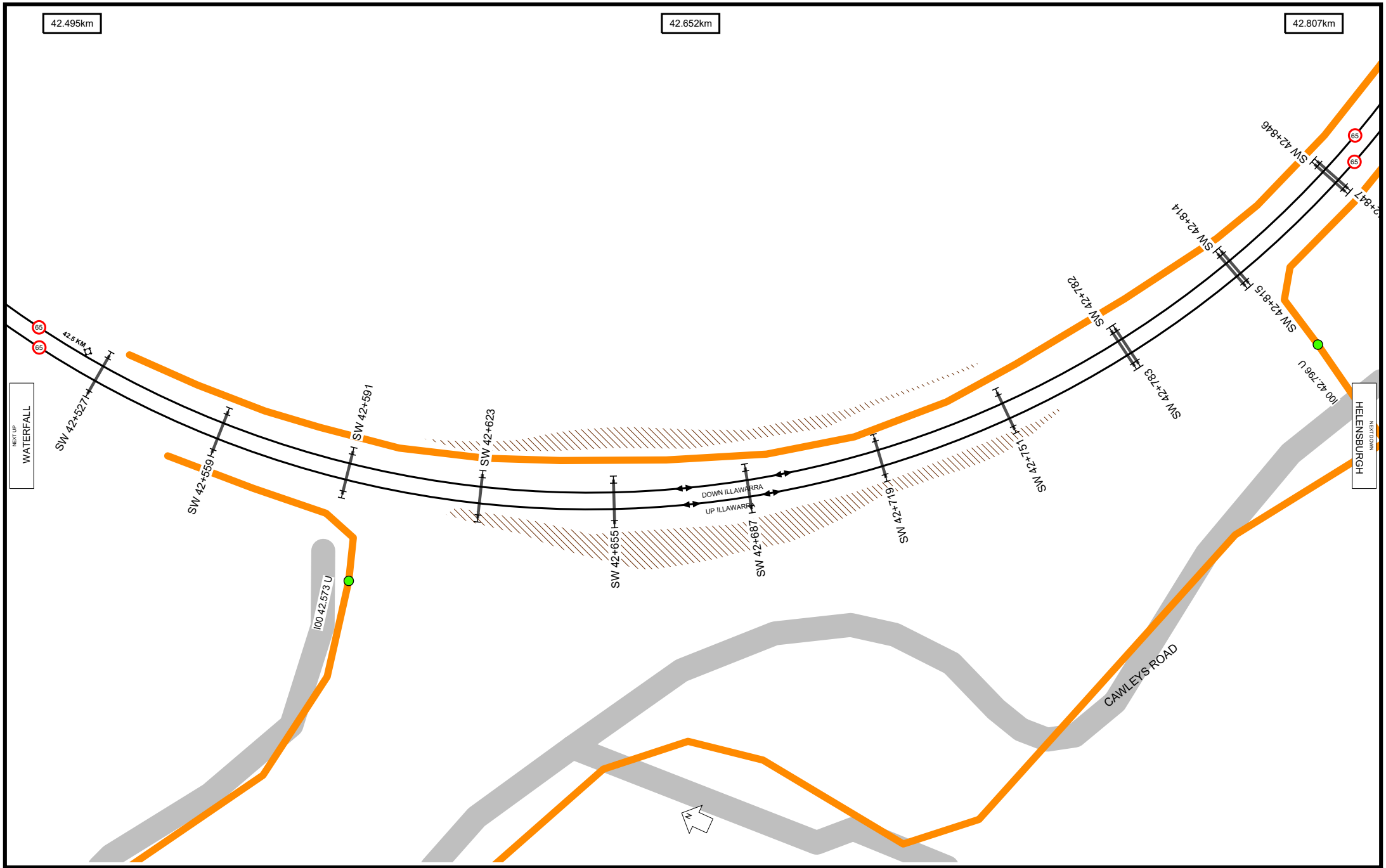

Worksite Protection Planning Diagram
Contact: rcsp@transport.nsw.gov.au

NSW GOVERNMENT

Transport for NSW

UNCONTROLLED WHEN PRINTED

Data shown here may not have been field verified.
Do not use for operational purposes without checking against a controlled document.
For data issues contact GIS.Support@transport.nsw.gov.au

TITLE:

South Coast Line - Waterfall to Bomaderry - I00

Page range 42.495-42.807km

A4

22/01/2025

SCALE: 0m 10m 20m 30m 40m 50m

10

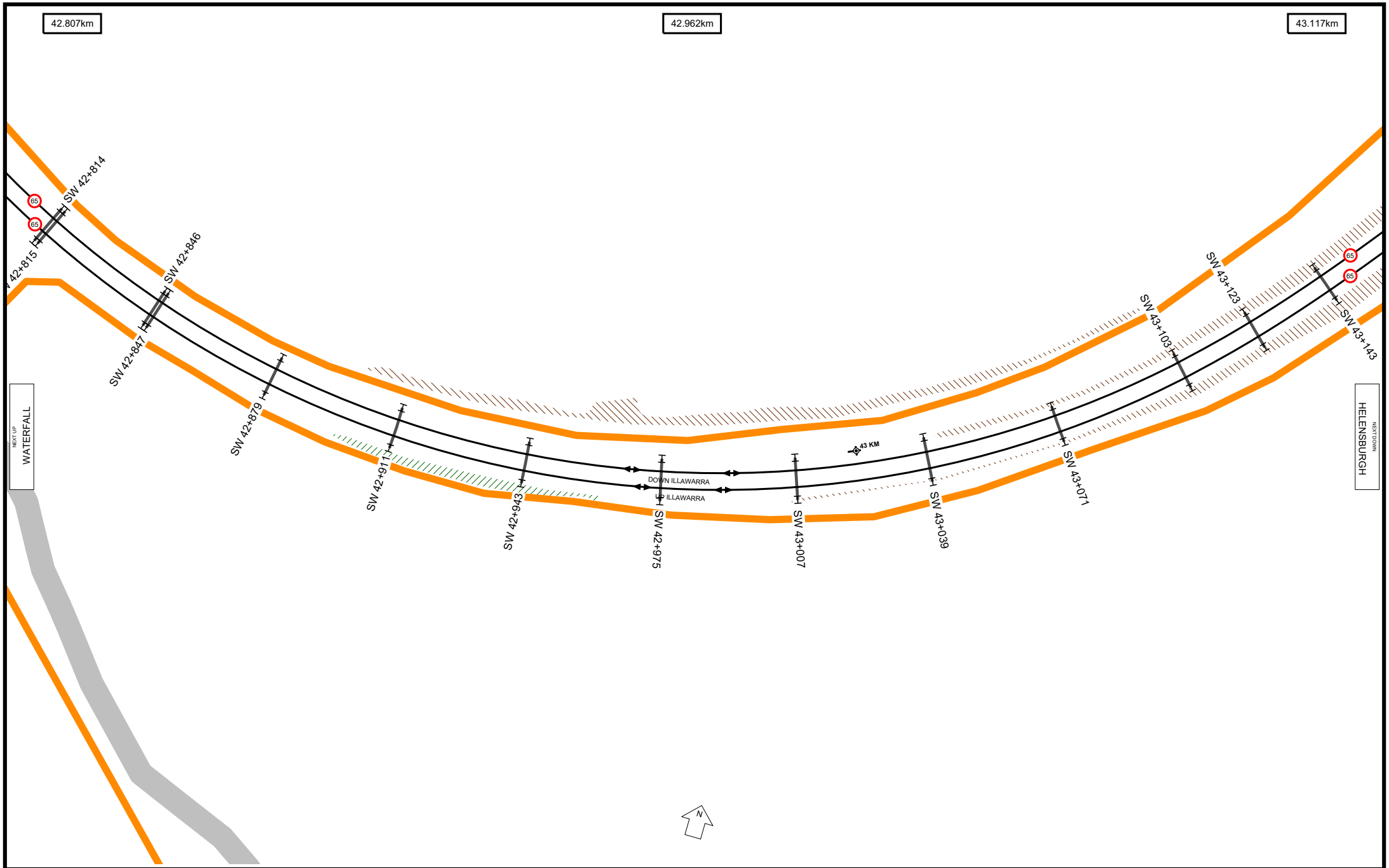

Worksite Protection Planning Diagram
Contact: rcsp@transport.nsw.gov.au

NSW GOVERNMENT

Transport for NSW

UNCONTROLLED WHEN PRINTED

Data shown here may not have been field verified.
Do not use for operational purposes without checking against a controlled document.
For data issues contact GIS.Support@transport.nsw.gov.au

TITLE:

South Coast Line - Waterfall to Bomaderry - I00

Page range 42.807-43.117km

A4

22/01/2025

SCALE: 0m 10m 20m 30m 40m 50m

11

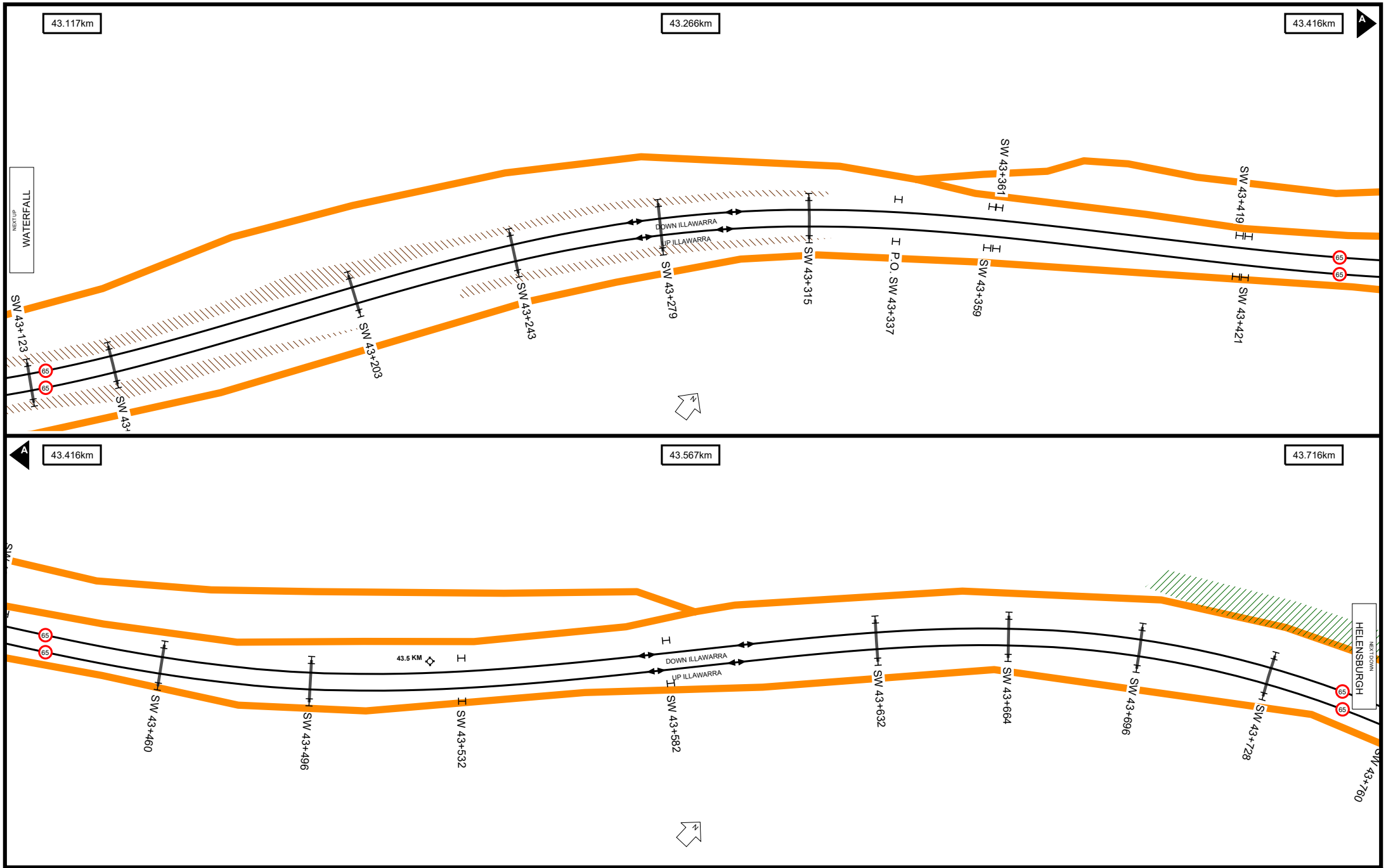

Worksite Protection Planning Diagram
Contact: rcsp@transport.nsw.gov.au

NSW GOVERNMENT

Transport for NSW

UNCONTROLLED WHEN PRINTED

Data shown here may not have been field verified.
Do not use for operational purposes without checking against a controlled document.
For data issues contact GIS.Support@transport.nsw.gov.au

TITLE:

South Coast Line - Waterfall to Bomaderry - I00

Page range 43.117-43.716km

A4

22/01/2025

SCALE: 0m 10m 20m 30m 40m 50m

12

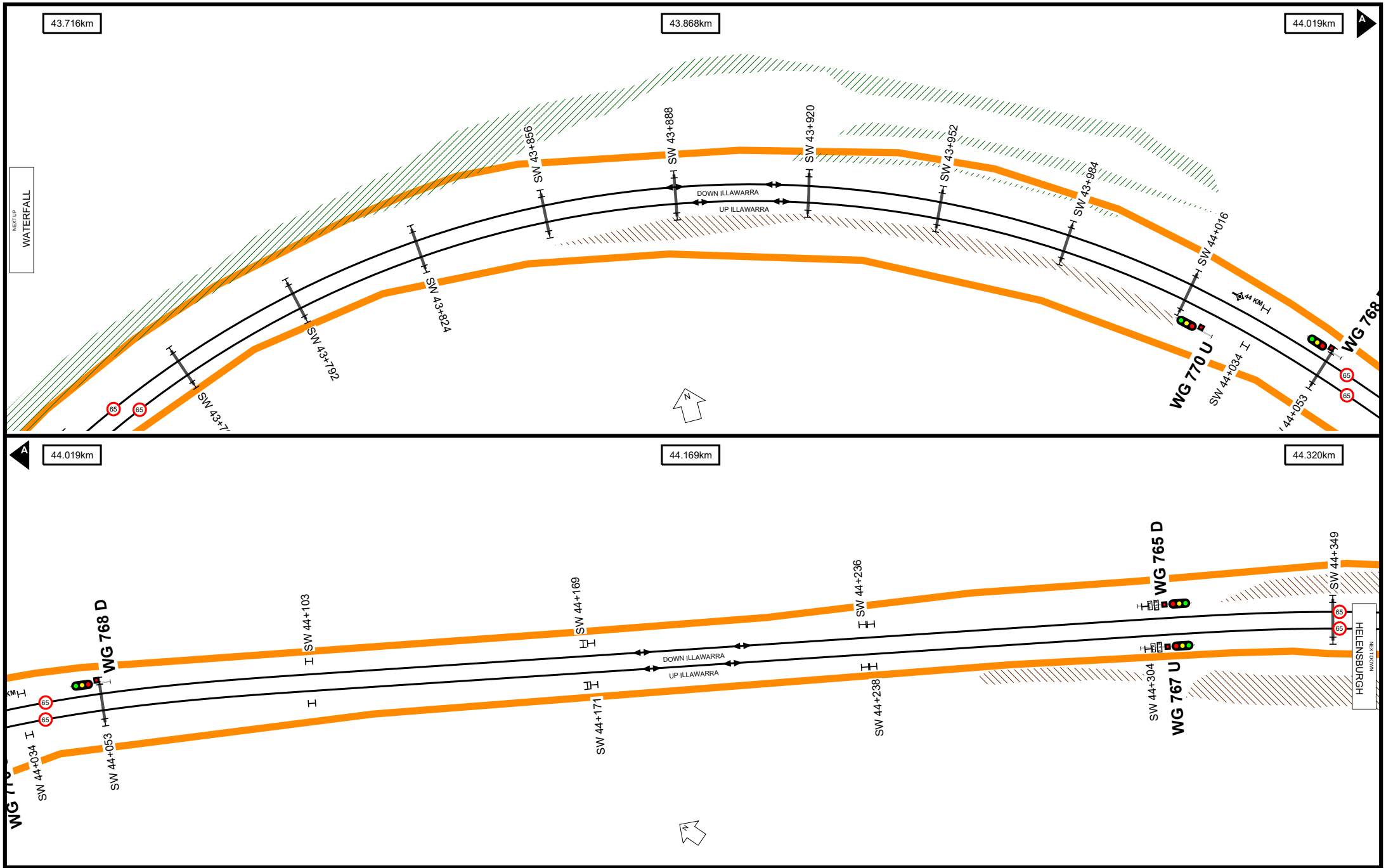

Worksite Protection Planning Diagram
Contact: rcsp@transport.nsw.gov.au

NSW GOVERNMENT

Transport for NSW

UNCONTROLLED WHEN PRINTED

Data shown here may not have been field verified.
Do not use for operational purposes without checking against a controlled document.
For data issues contact GIS.Support@transport.nsw.gov.au

TITLE:

South Coast Line - Waterfall to Bomaderry - I00

Page range 43.716-44.320km

A4

22/01/2025

SCALE: 0m 10m 20m 30m 40m 50m

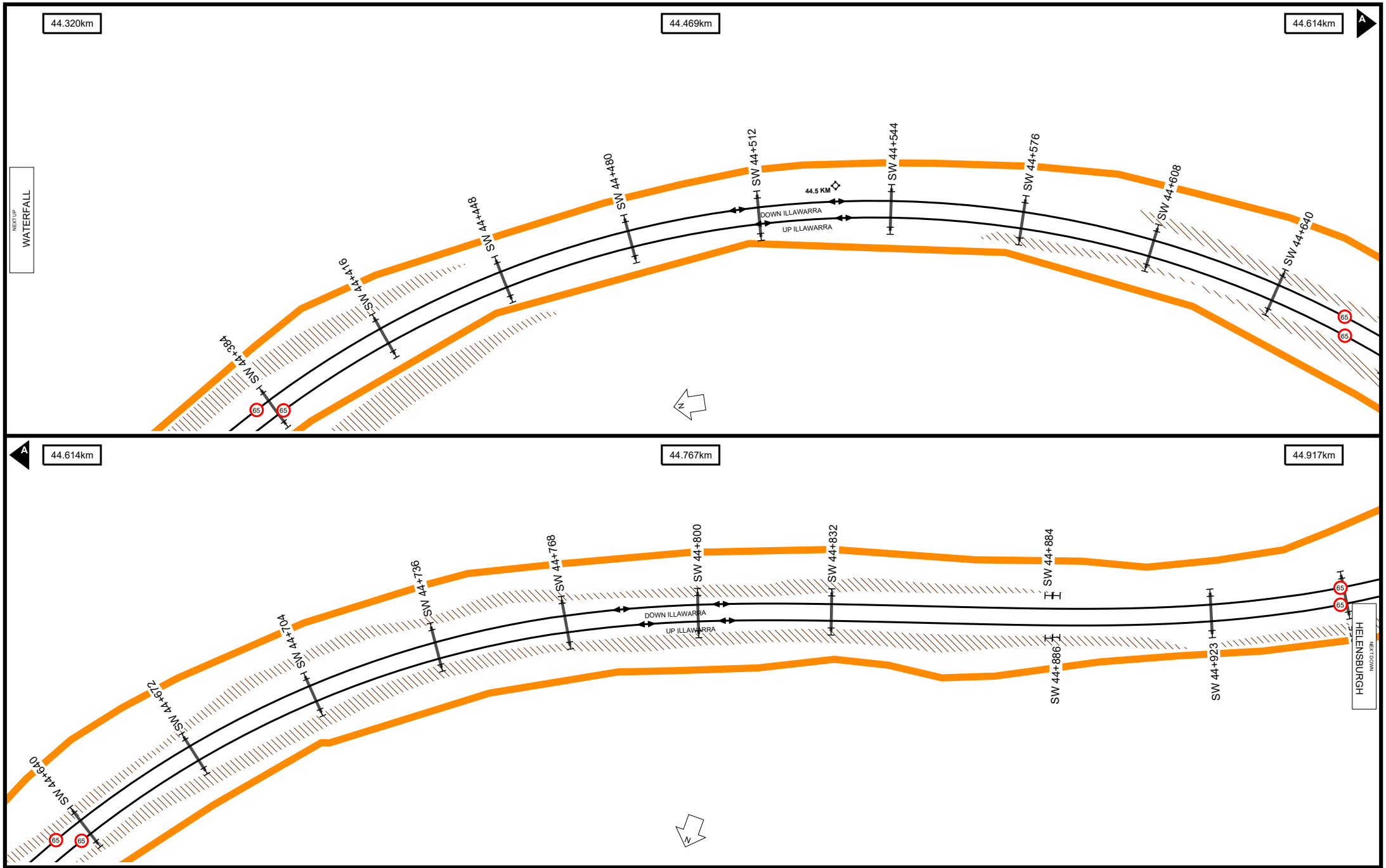

Worksite Protection Planning Diagram
Contact: rcsp@transport.nsw.gov.au

NSW GOVERNMENT

Transport for NSW

UNCONTROLLED WHEN PRINTED

Data shown here may not have been field verified.
Do not use for operational purposes without checking against a controlled document.
For data issues contact GIS.Support@transport.nsw.gov.au

TITLE:

South Coast Line - Waterfall to Bomaderry - I00

Page range 44.320-44.917km

A4

22/01/2025

SCALE: 0m 10m 20m 30m 40m 50m

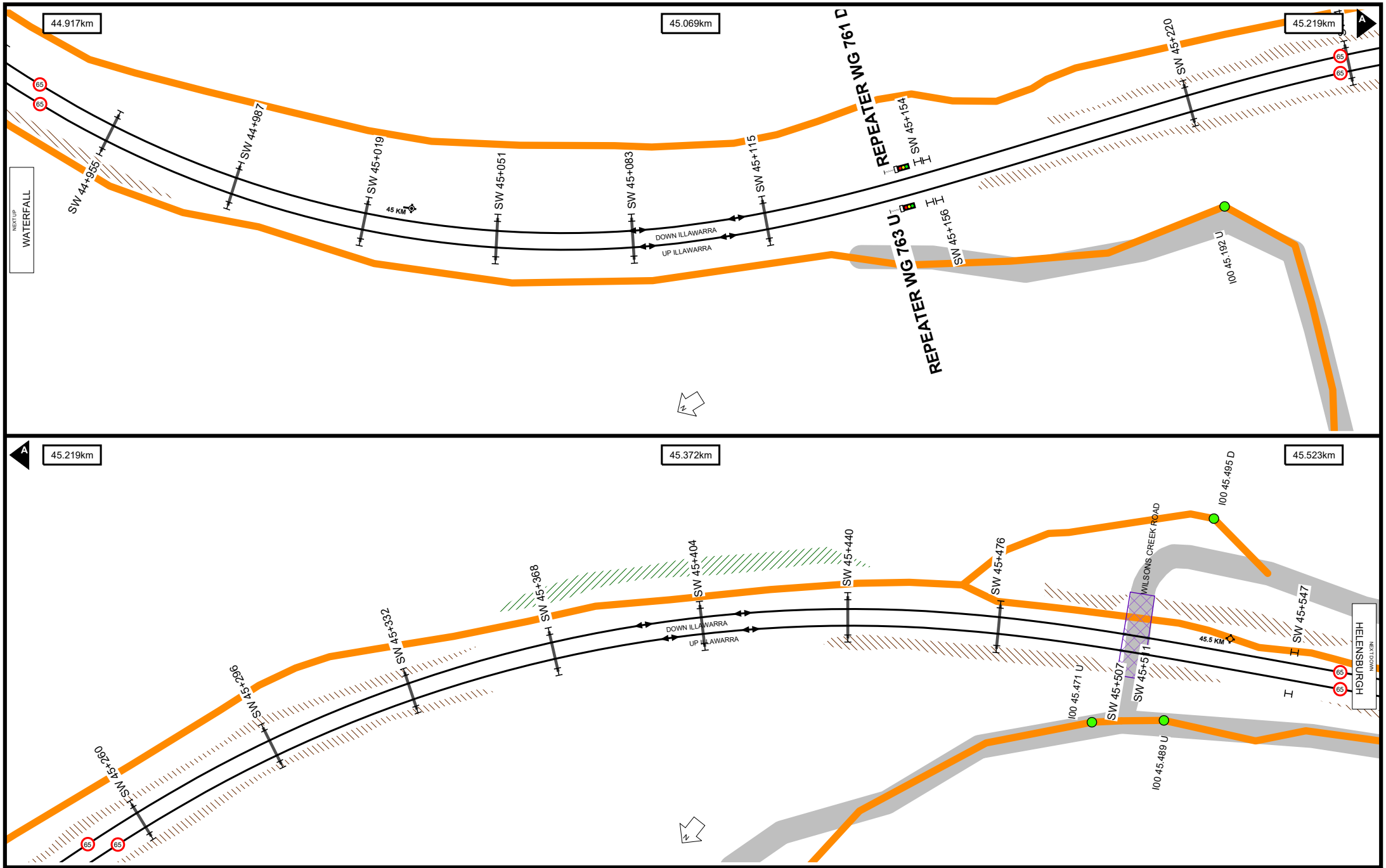

Worksite Protection Planning Diagram
Contact: rcsp@transport.nsw.gov.au

NSW GOVERNMENT

Transport for NSW

UNCONTROLLED WHEN PRINTED

Data shown here may not have been field verified.
Do not use for operational purposes without checking against a controlled document.
For data issues contact GIS.Support@transport.nsw.gov.au

TITLE:

South Coast Line - Waterfall to Bomaderry - I00

Page range 44.917-45.523km

A4

22/01/2025

SCALE: 0m 10m 20m 30m 40m 50m

15

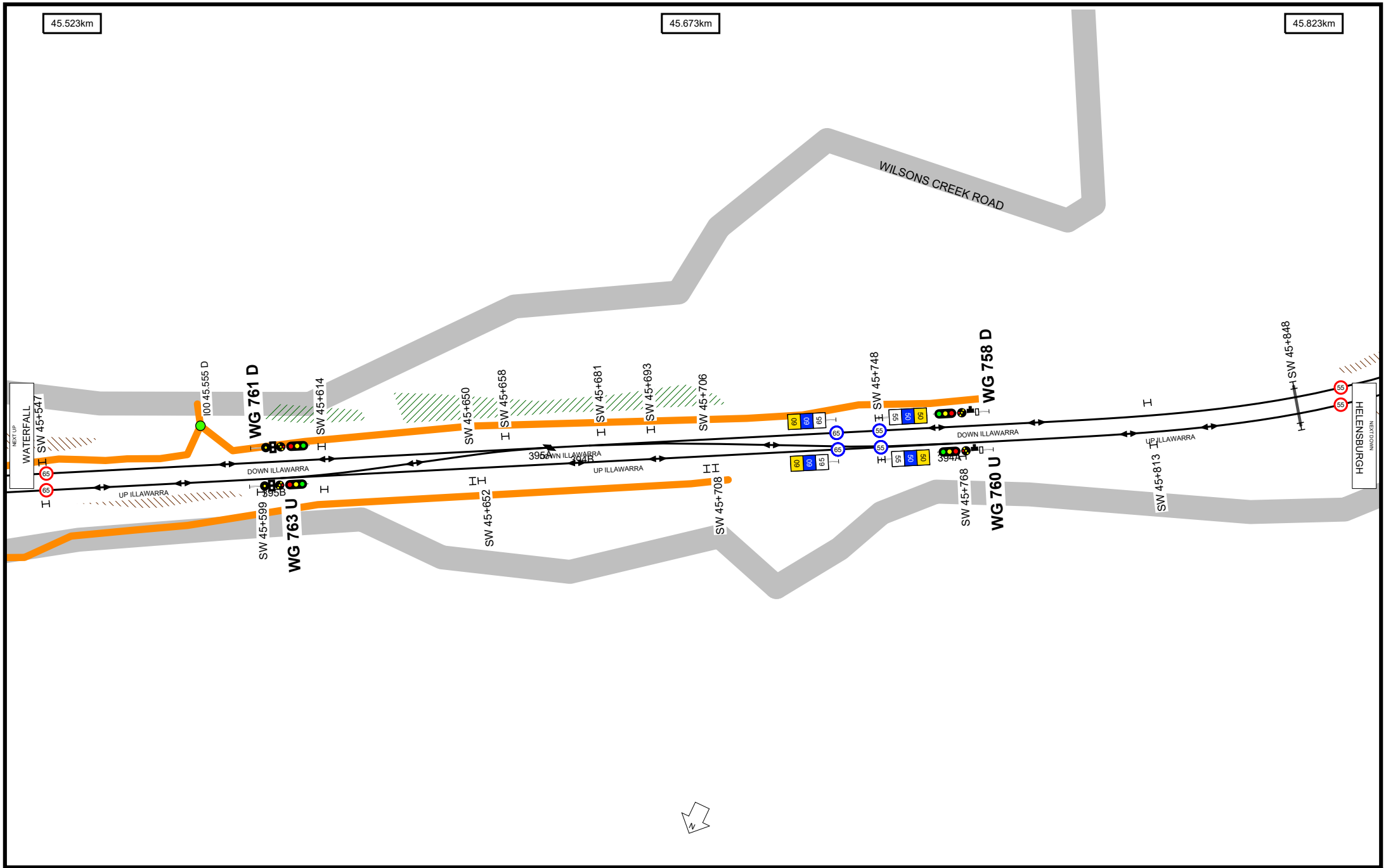

Worksite Protection Planning Diagram
Contact: rcsp@transport.nsw.gov.au

NSW GOVERNMENT

Transport for NSW

UNCONTROLLED WHEN PRINTED

Data shown here may not have been field verified.
Do not use for operational purposes without checking against a controlled document.
For data issues contact GIS.Support@transport.nsw.gov.au

TITLE:

South Coast Line - Waterfall to Bomaderry - I00

Page range 45.523-45.823km

A4

22/01/2025

SCALE: 0m 10m 20m 30m 40m 50m

16

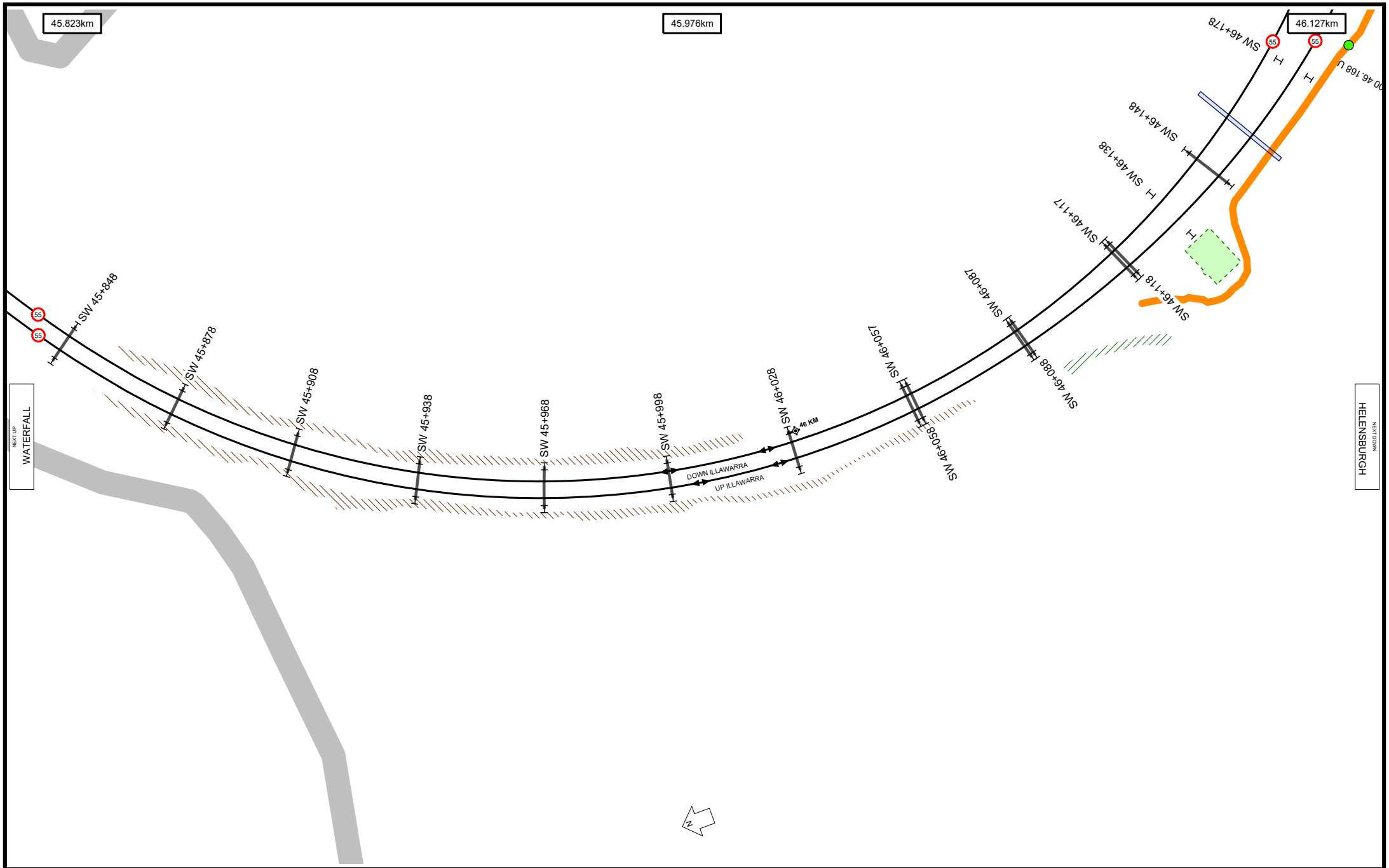

Worksite Protection Planning Diagram
Contact: rcsp@transport.nsw.gov.au

NSW GOVERNMENT

Transport for NSW

UNCONTROLLED WHEN PRINTED

Data shown here may not have been field verified.
Do not use for operational purposes without checking against a controlled document.
For data issues contact GIS.Support@transport.nsw.gov.au

TITLE:

South Coast Line - Waterfall to Bomaderry - I00

Page range 45.823-46.127km

A4

22/01/2025

SCALE: 0m 10m 20m 30m 40m 50m

17

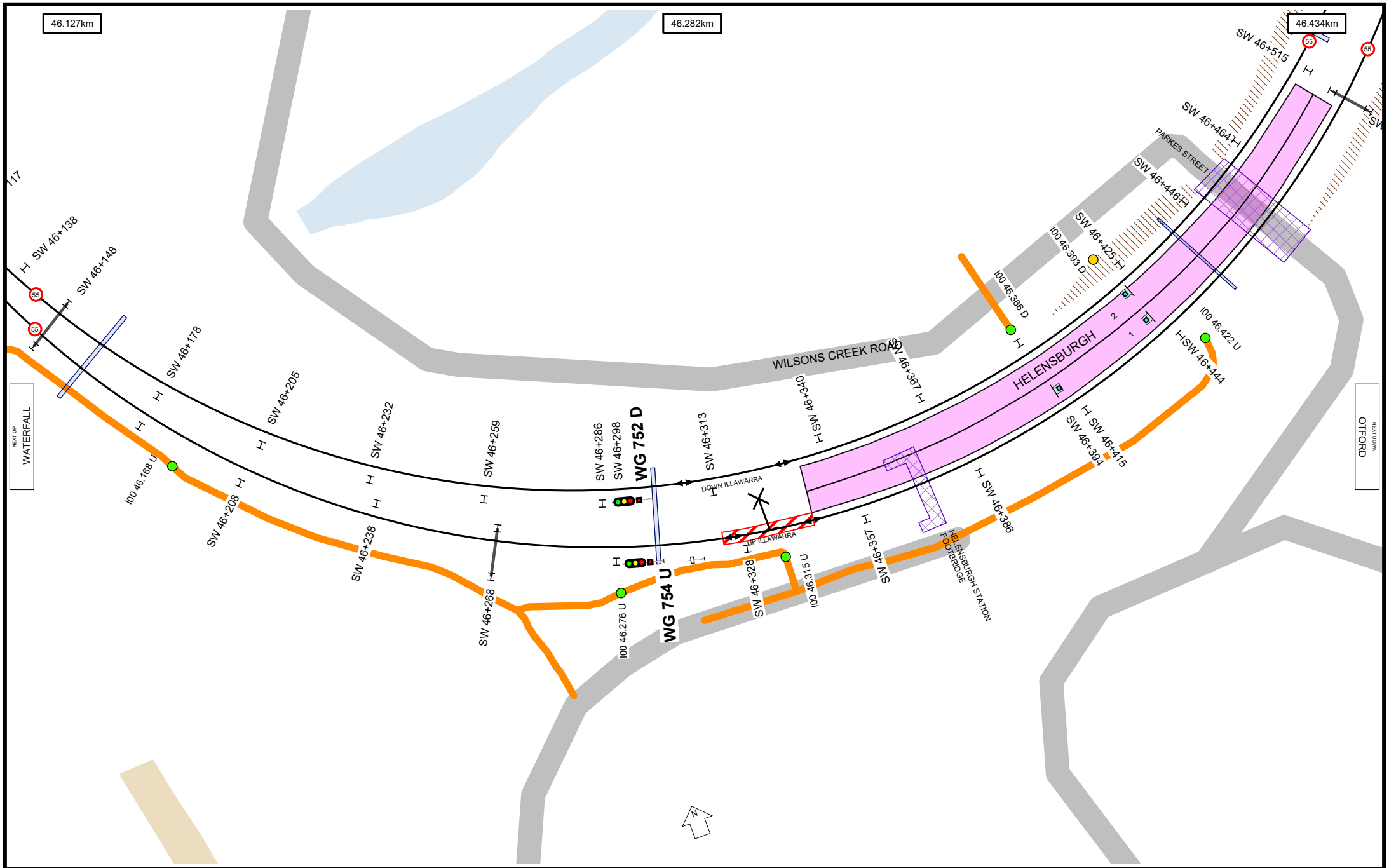

Worksite Protection Planning Diagram
Contact: rcsp@transport.nsw.gov.au

NSW GOVERNMENT

Transport for NSW

UNCONTROLLED WHEN PRINTED

Data shown here may not have been field verified.
Do not use for operational purposes without checking against a controlled document.
For data issues contact GIS.Support@transport.nsw.gov.au

TITLE:

South Coast Line - Waterfall to Bomaderry - I00

Page range 46.127-46.434km

A4

22/01/2025

SCALE: 0m 10m 20m 30m 40m 50m

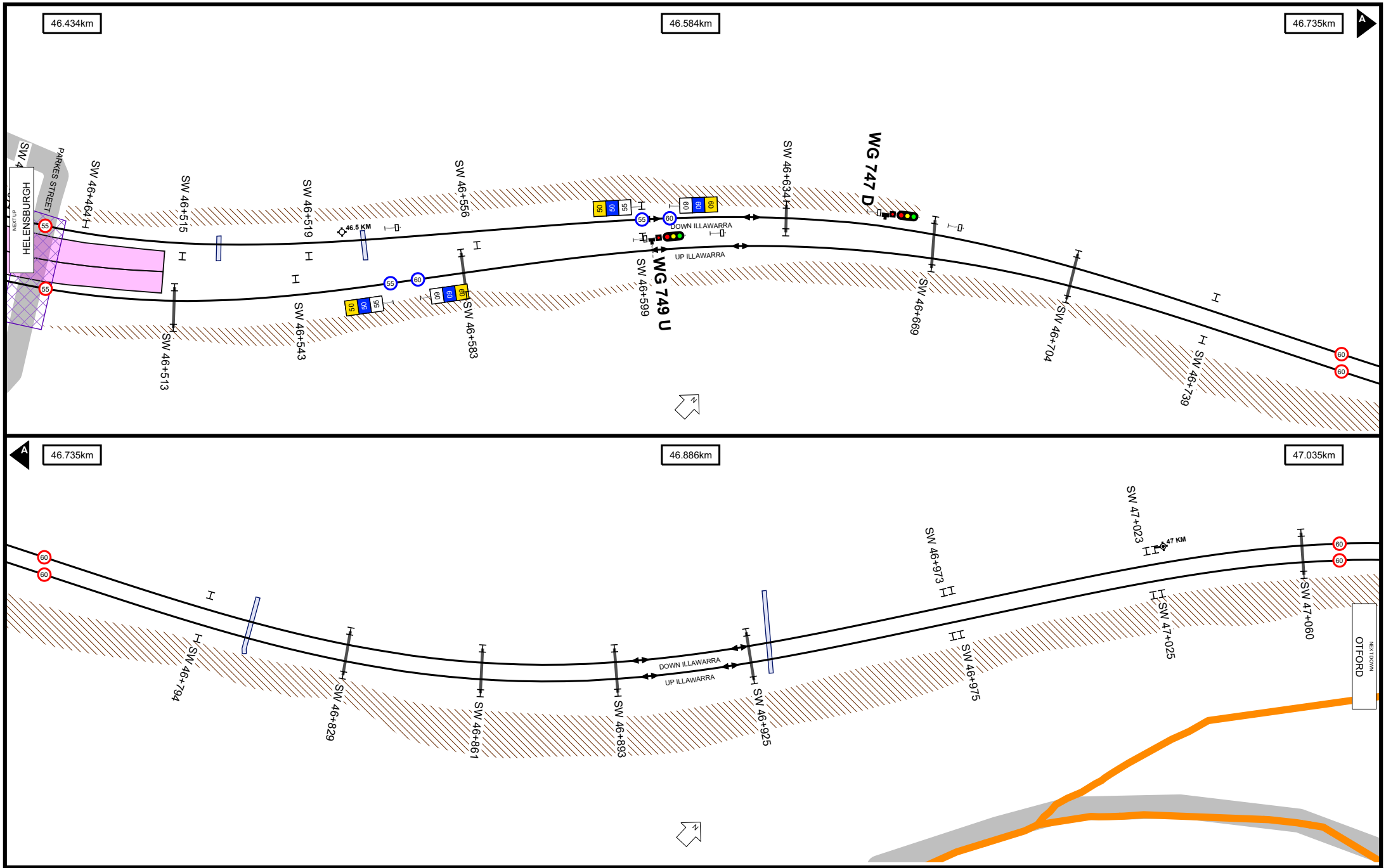

Worksite Protection Planning Diagram
Contact: rcsp@transport.nsw.gov.au

NSW GOVERNMENT

Transport for NSW

UNCONTROLLED WHEN PRINTED

Data shown here may not have been field verified.
Do not use for operational purposes without checking against a controlled document.
For data issues contact GIS.Support@transport.nsw.gov.au

TITLE:

South Coast Line - Waterfall to Bomaderry - I00

Page range 46.434-47.035km

A4

22/01/2025

SCALE: 0m 10m 20m 30m 40m 50m

19

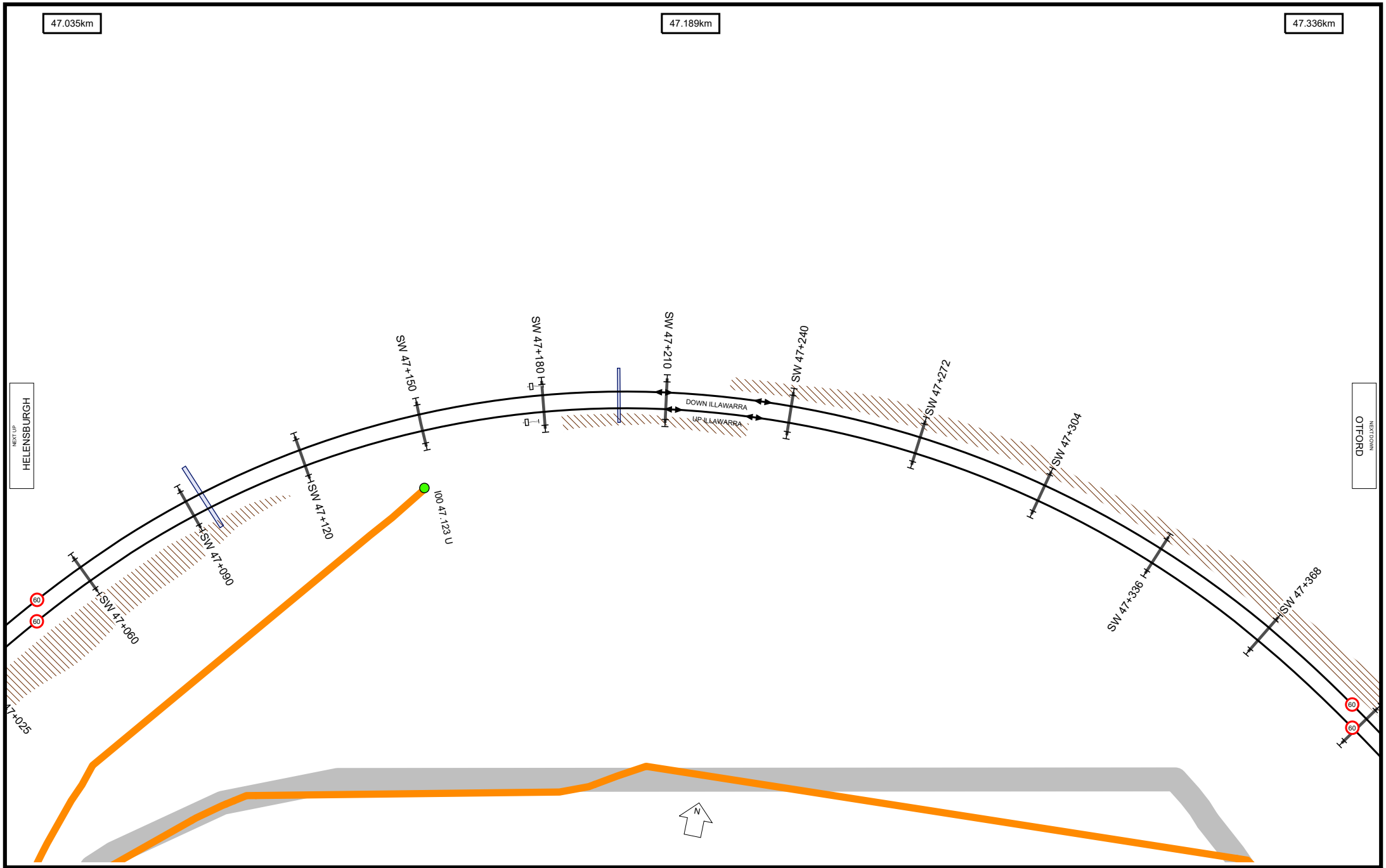

Worksite Protection Planning Diagram
Contact: rcsp@transport.nsw.gov.au

NSW GOVERNMENT

Transport for NSW

UNCONTROLLED WHEN PRINTED

Data shown here may not have been field verified.
Do not use for operational purposes without checking against a controlled document.
For data issues contact GIS.Support@transport.nsw.gov.au

TITLE:

South Coast Line - Waterfall to Bomaderry - I00

Page range 47.035-47.336km

A4

22/01/2025

SCALE: 0m 10m 20m 30m 40m 50m

20

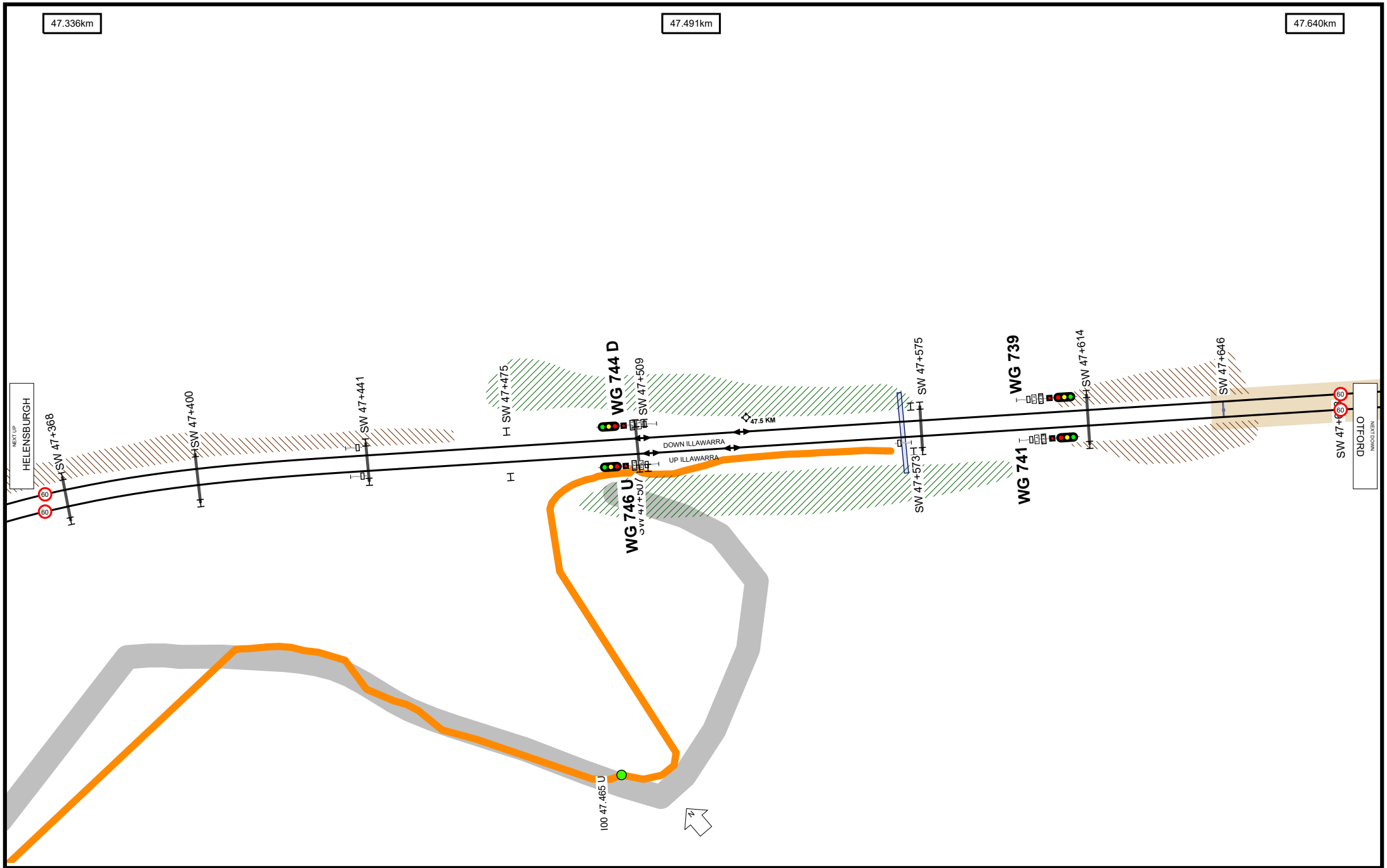

Worksite Protection Planning Diagram
Contact: rcsp@transport.nsw.gov.au

NSW GOVERNMENT

Transport for NSW

UNCONTROLLED WHEN PRINTED

Data shown here may not have been field verified.
Do not use for operational purposes without checking against a controlled document.
For data issues contact GIS.Support@transport.nsw.gov.au

TITLE:

South Coast Line - Waterfall to Bomaderry - I00

Page range 47.336-47.640km

SCALE: 0m 10m 20m 30m 40m 50m

A4

22/01/2025

21

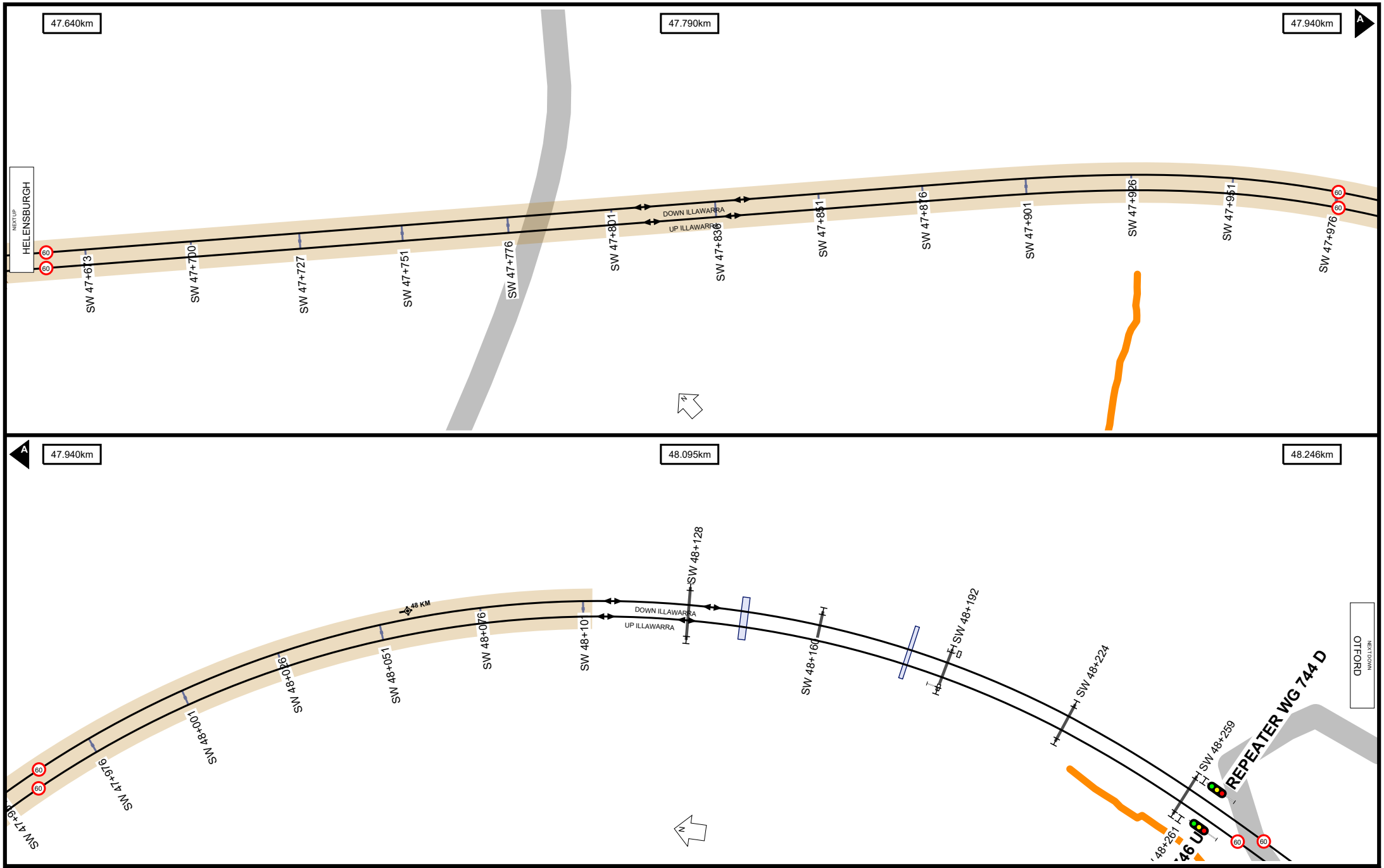

Worksite Protection Planning Diagram
Contact: rcsp@transport.nsw.gov.au

NSW GOVERNMENT

Transport for NSW

UNCONTROLLED WHEN PRINTED

Data shown here may not have been field verified.
Do not use for operational purposes without checking against a controlled document.
For data issues contact GIS.Support@transport.nsw.gov.au

TITLE:

South Coast Line - Waterfall to Bomaderry - I00

Page range 47.640-48.246km

A4

22/01/2025

SCALE: 0m 10m 20m 30m 40m 50m

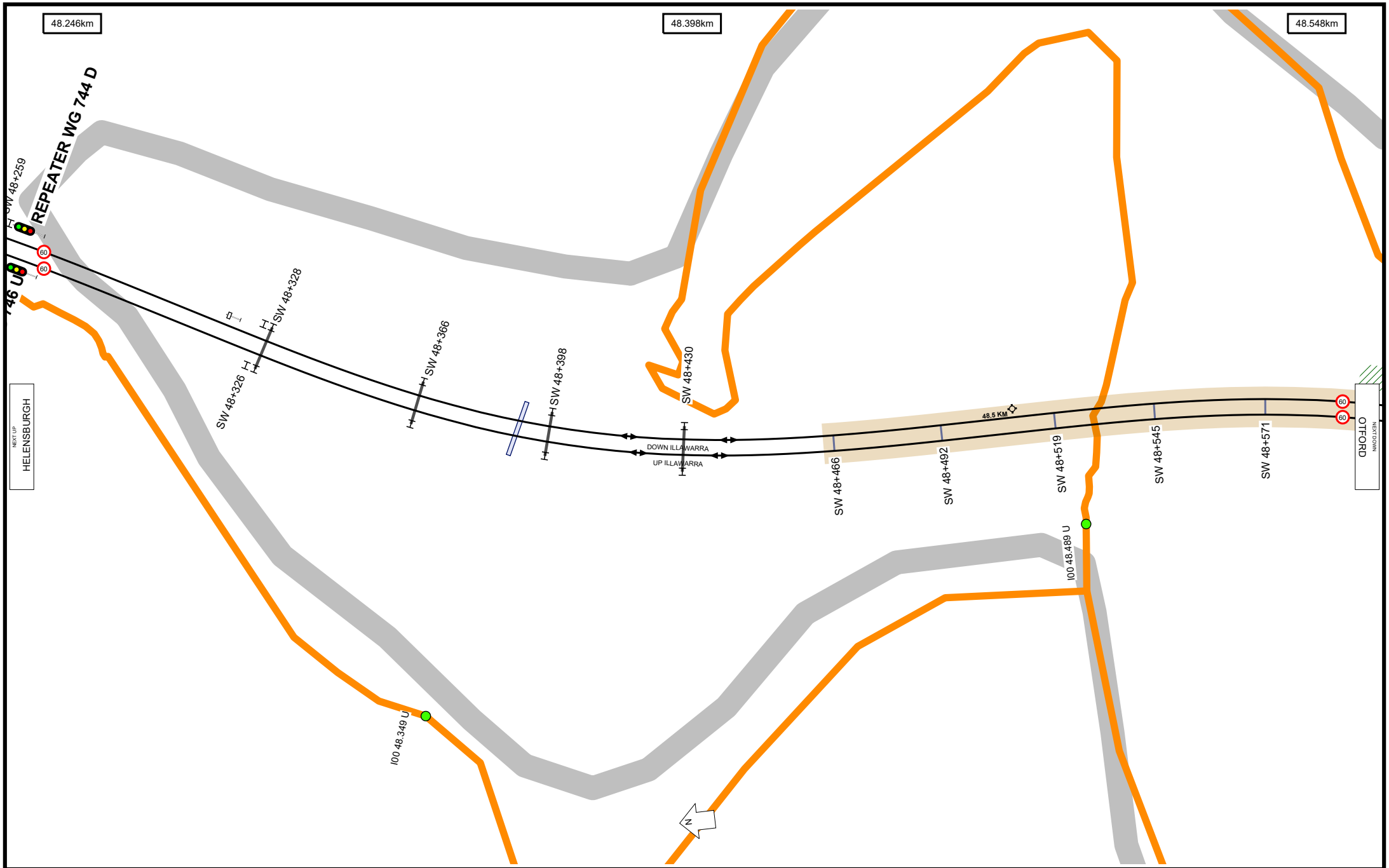

Worksite Protection Planning Diagram
Contact: rcsp@transport.nsw.gov.au

NSW GOVERNMENT

Transport for NSW

UNCONTROLLED WHEN PRINTED

Data shown here may not have been field verified.
Do not use for operational purposes without checking against a controlled document.
For data issues contact GIS.Support@transport.nsw.gov.au

TITLE:

South Coast Line - Waterfall to Bomaderry - I00

Page range 48.246-48.548km

A4

22/01/2025

SCALE: 0m 10m 20m 30m 40m 50m

23

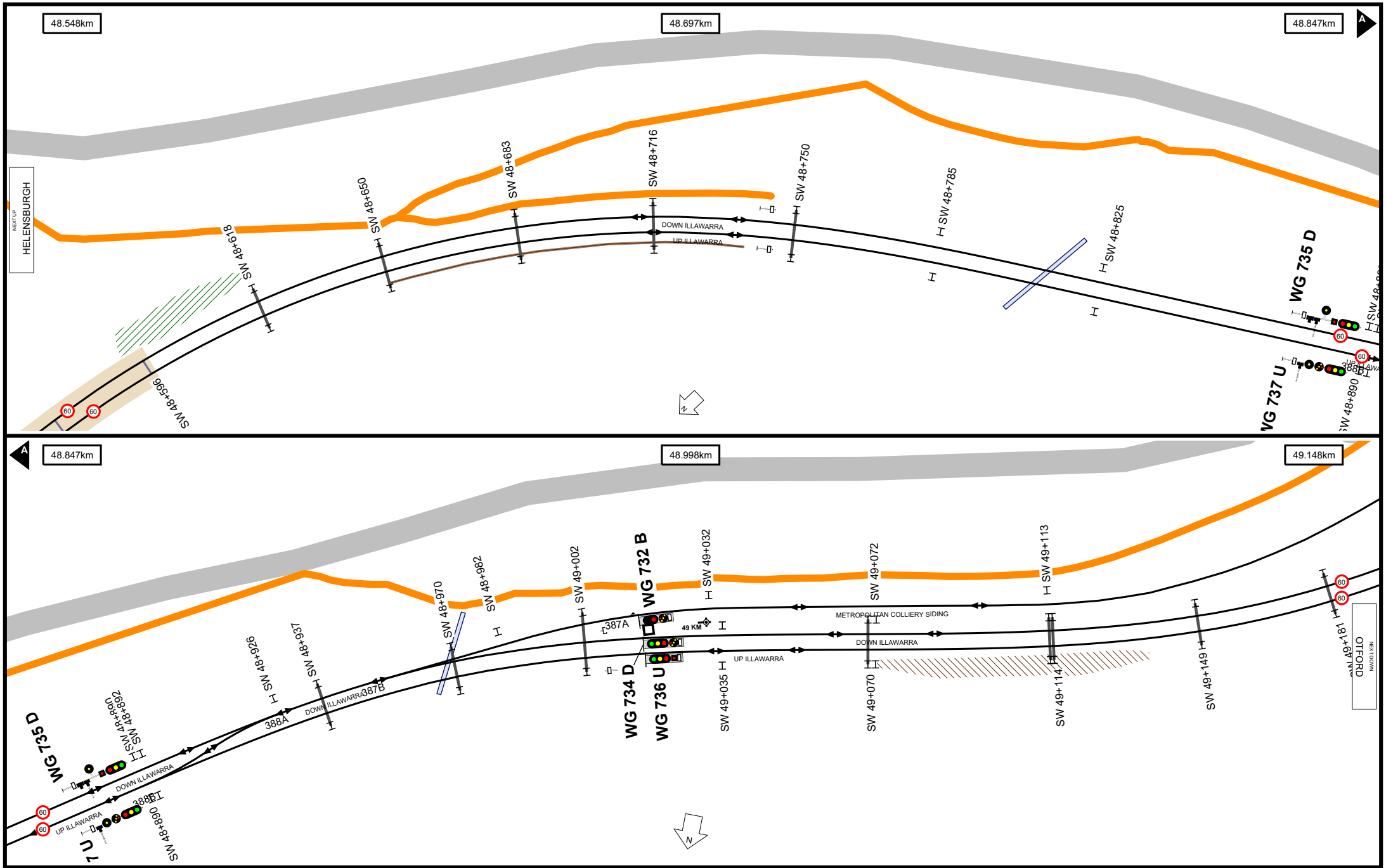

Worksite Protection Planning Diagram
Contact: rcsp@transport.nsw.gov.au

NSW GOVERNMENT

Transport for NSW

UNCONTROLLED WHEN PRINTED

Data shown here may not have been field verified.
Do not use for operational purposes without checking against a controlled document.
For data issues contact GIS.Support@transport.nsw.gov.au

TITLE:

South Coast Line - Waterfall to Bomaderry - I00

Page range 48.548-49.148km

A4

22/01/2025

SCALE: 0m 10m 20m 30m 40m 50m

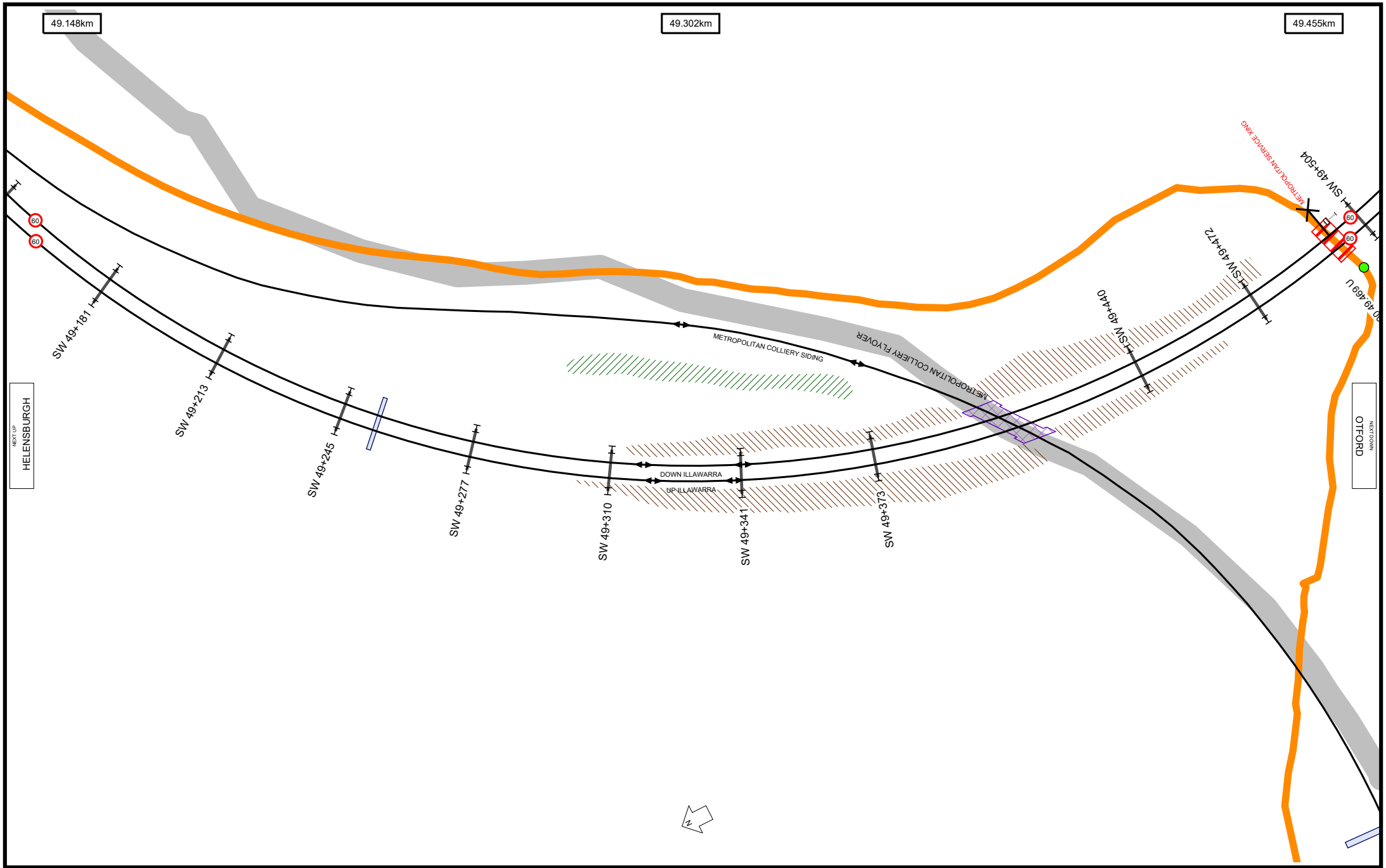

Worksite Protection Planning Diagram
Contact: rcsp@transport.nsw.gov.au

NSW GOVERNMENT

Transport for NSW

UNCONTROLLED WHEN PRINTED

Data shown here may not have been field verified.
Do not use for operational purposes without checking against a controlled document.
For data issues contact GIS.Support@transport.nsw.gov.au

TITLE:

South Coast Line - Waterfall to Bomaderry - I00

Page range 49.148-49.455km

SCALE: 0m 10m 20m 30m 40m 50m

A4

22/01/2025

25

Worksite Protection Planning Diagram
Contact: rcsp@transport.nsw.gov.au

NSW GOVERNMENT

Transport for NSW

UNCONTROLLED WHEN PRINTED

Data shown here may not have been field verified.
Do not use for operational purposes without checking against a controlled document.
For data issues contact GIS.Support@transport.nsw.gov.au

TITLE:

South Coast Line - Waterfall to Bomaderry - I00

Page range 49.455-50.058km

A4

22/01/2025

SCALE: 0m 10m 20m 30m 40m 50m

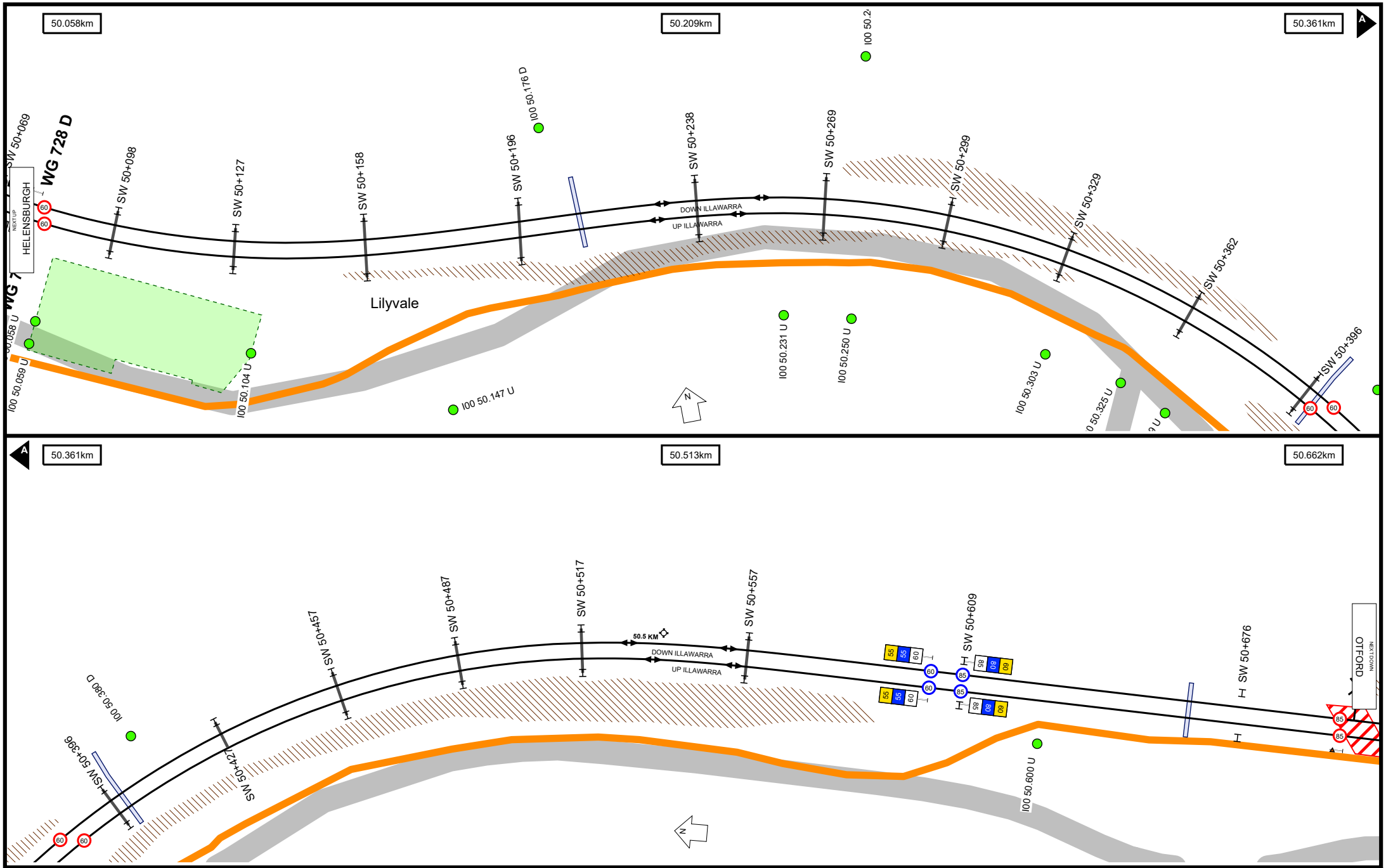

Worksite Protection Planning Diagram
Contact: rcsp@transport.nsw.gov.au

NSW GOVERNMENT

Transport for NSW

UNCONTROLLED WHEN PRINTED

Data shown here may not have been field verified.
Do not use for operational purposes without checking against a controlled document.
For data issues contact GIS.Support@transport.nsw.gov.au

TITLE:

South Coast Line - Waterfall to Bomaderry - I00

Page range 50.058-50.662km

A4

22/01/2025

SCALE: 0m 10m 20m 30m 40m 50m

27

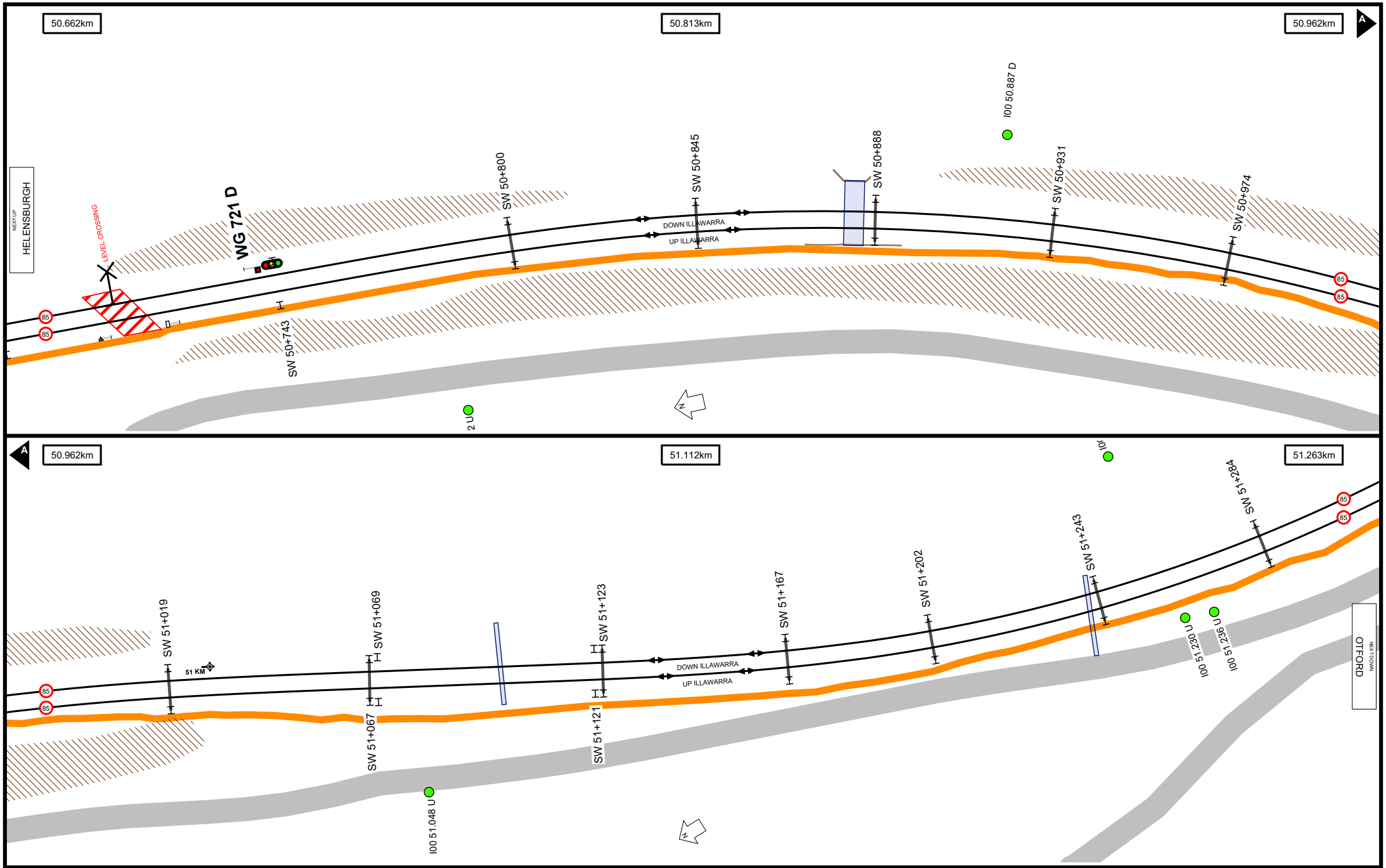

Worksite Protection Planning Diagram
Contact: rcsp@transport.nsw.gov.au

NSW GOVERNMENT

Transport for NSW

UNCONTROLLED WHEN PRINTED

Data shown here may not have been field verified.
Do not use for operational purposes without checking against a controlled document.
For data issues contact GIS.Support@transport.nsw.gov.au

TITLE:

South Coast Line - Waterfall to Bomaderry - I00

Page range 50.662-51.263km

A4

22/01/2025

SCALE: 0m 10m 20m 30m 40m 50m

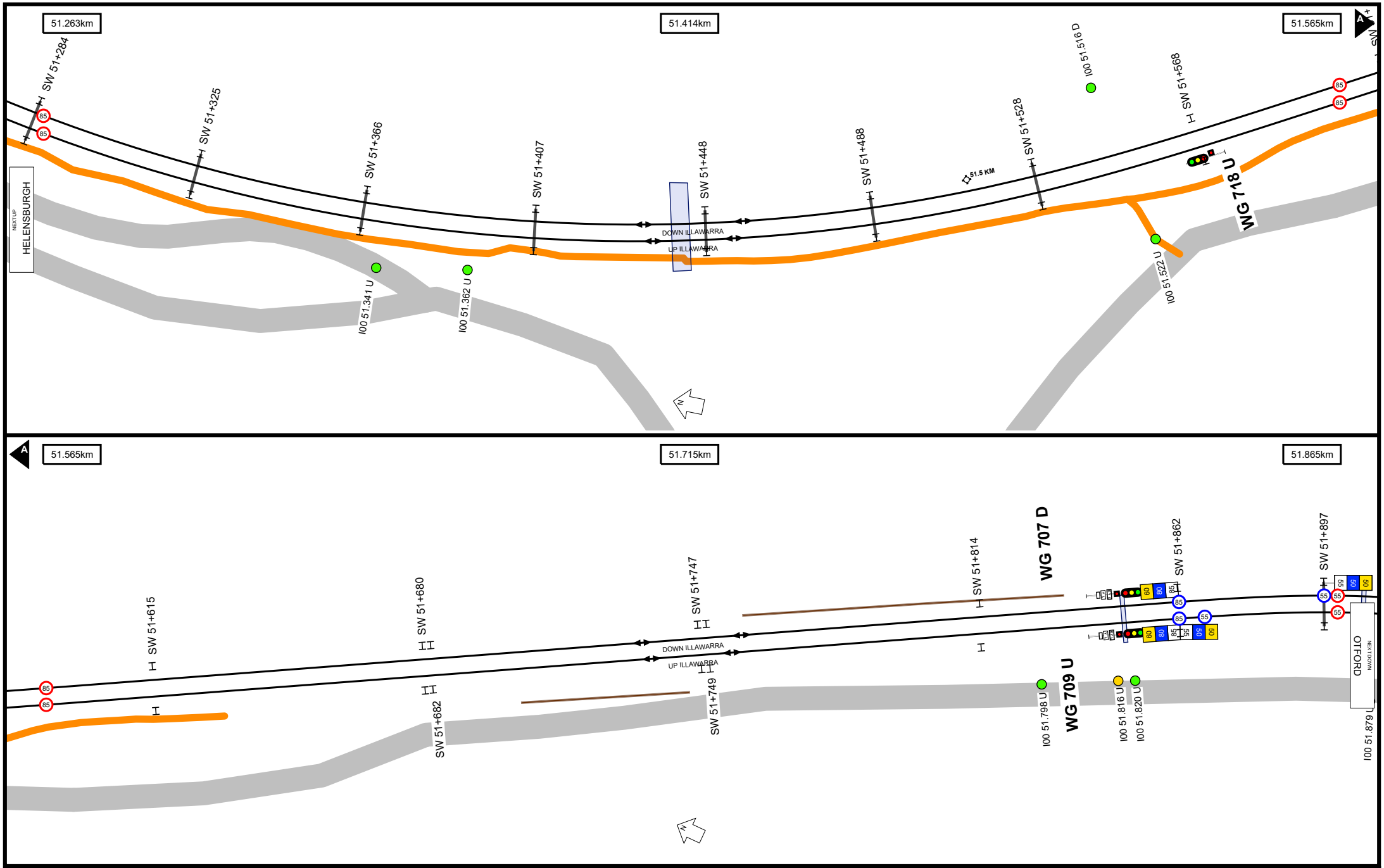

Worksite Protection Planning Diagram
Contact: rcsp@transport.nsw.gov.au

NSW GOVERNMENT

Transport for NSW

UNCONTROLLED WHEN PRINTED

Data shown here may not have been field verified.
Do not use for operational purposes without checking against a controlled document.
For data issues contact GIS.Support@transport.nsw.gov.au

TITLE:

South Coast Line - Waterfall to Bomaderry - I00

Page range 51.263-51.865km

A4

22/01/2025

SCALE: 0m 10m 20m 30m 40m 50m

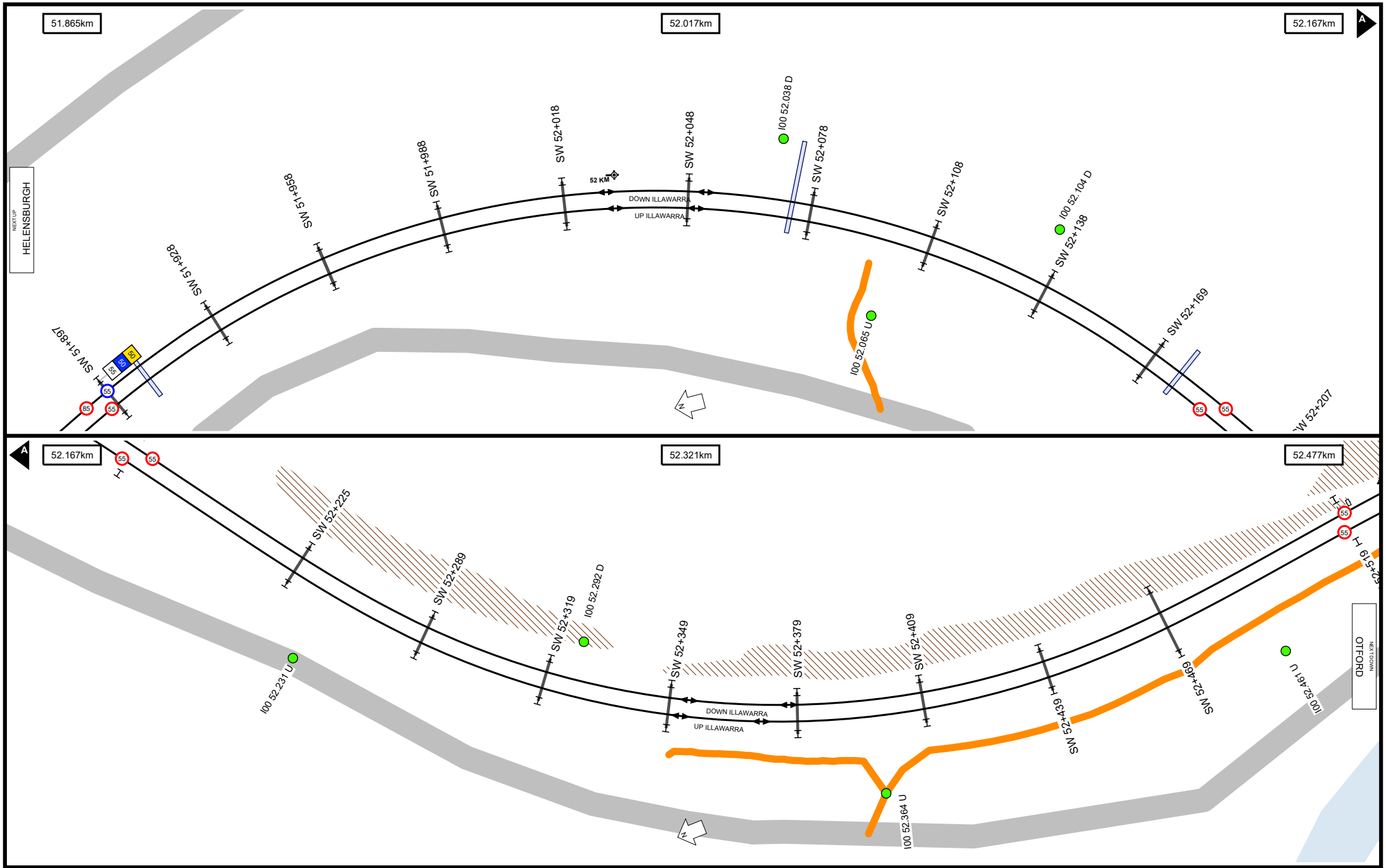

Worksite Protection Planning Diagram
Contact: rcsp@transport.nsw.gov.au

NSW GOVERNMENT

Transport for NSW

UNCONTROLLED WHEN PRINTED

Data shown here may not have been field verified.
Do not use for operational purposes without checking against a controlled document.
For data issues contact GIS.Support@transport.nsw.gov.au

TITLE:

South Coast Line - Waterfall to Bomaderry - I00

Page range 51.865-52.477km

A4

22/01/2025

SCALE: 0m 10m 20m 30m 40m 50m

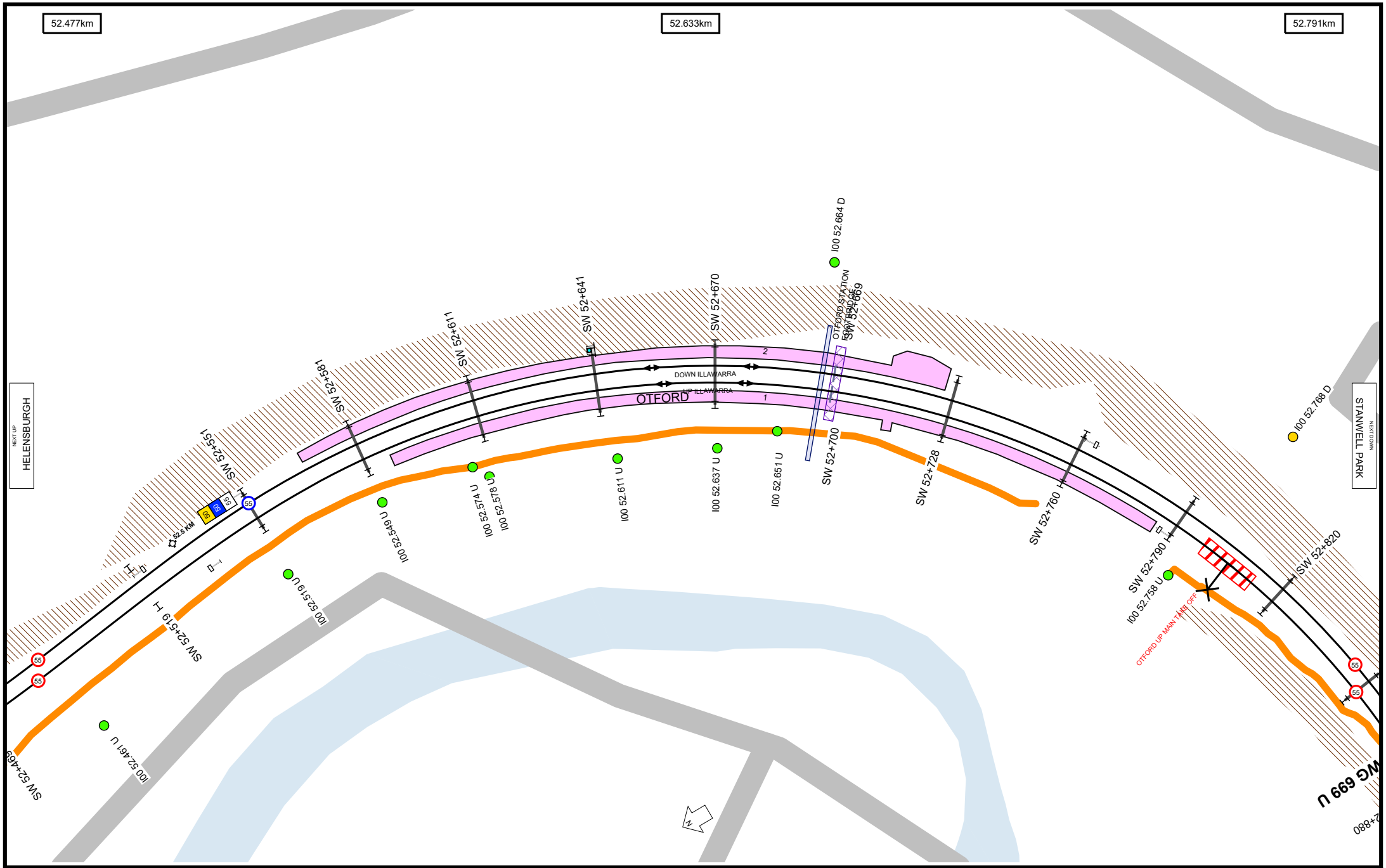

Worksite Protection Planning Diagram
Contact: rcsp@transport.nsw.gov.au

NSW GOVERNMENT

Transport for NSW

UNCONTROLLED WHEN PRINTED

Data shown here may not have been field verified.
Do not use for operational purposes without checking against a controlled document.
For data issues contact GIS.Support@transport.nsw.gov.au

TITLE:

South Coast Line - Waterfall to Bomaderry - I00

Page range 52.477-52.791km

A4

22/01/2025

SCALE: 0m 10m 20m 30m 40m 50m

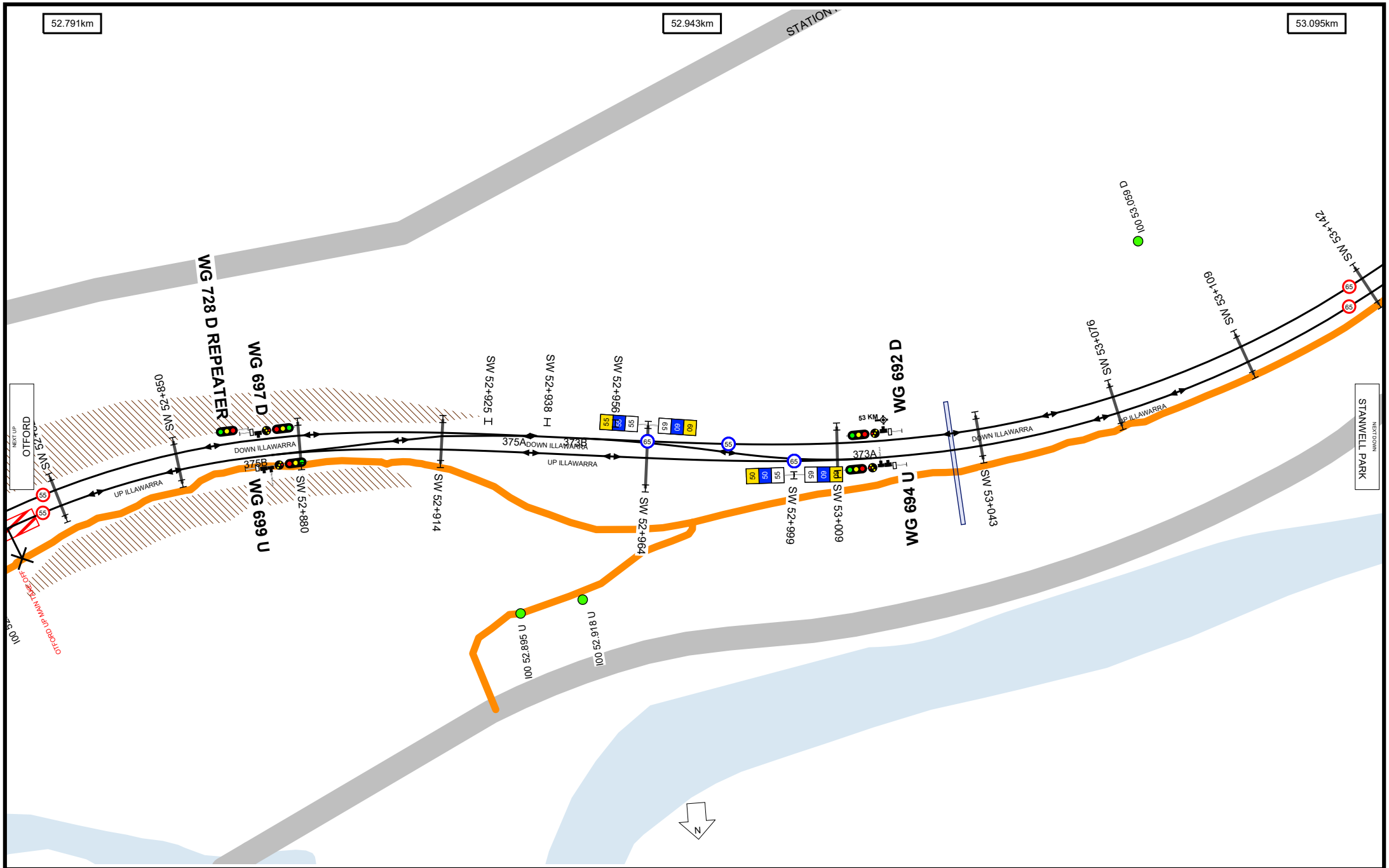

Worksite Protection Planning Diagram
Contact: rcsp@transport.nsw.gov.au

NSW GOVERNMENT

Transport for NSW

UNCONTROLLED WHEN PRINTED

Data shown here may not have been field verified.
Do not use for operational purposes without checking against a controlled document.
For data issues contact GIS.Support@transport.nsw.gov.au

TITLE:

South Coast Line - Waterfall to Bomaderry - I00

Page range 52.791-53.095km

A4

22/01/2025

SCALE: 0m 10m 20m 30m 40m 50m

32

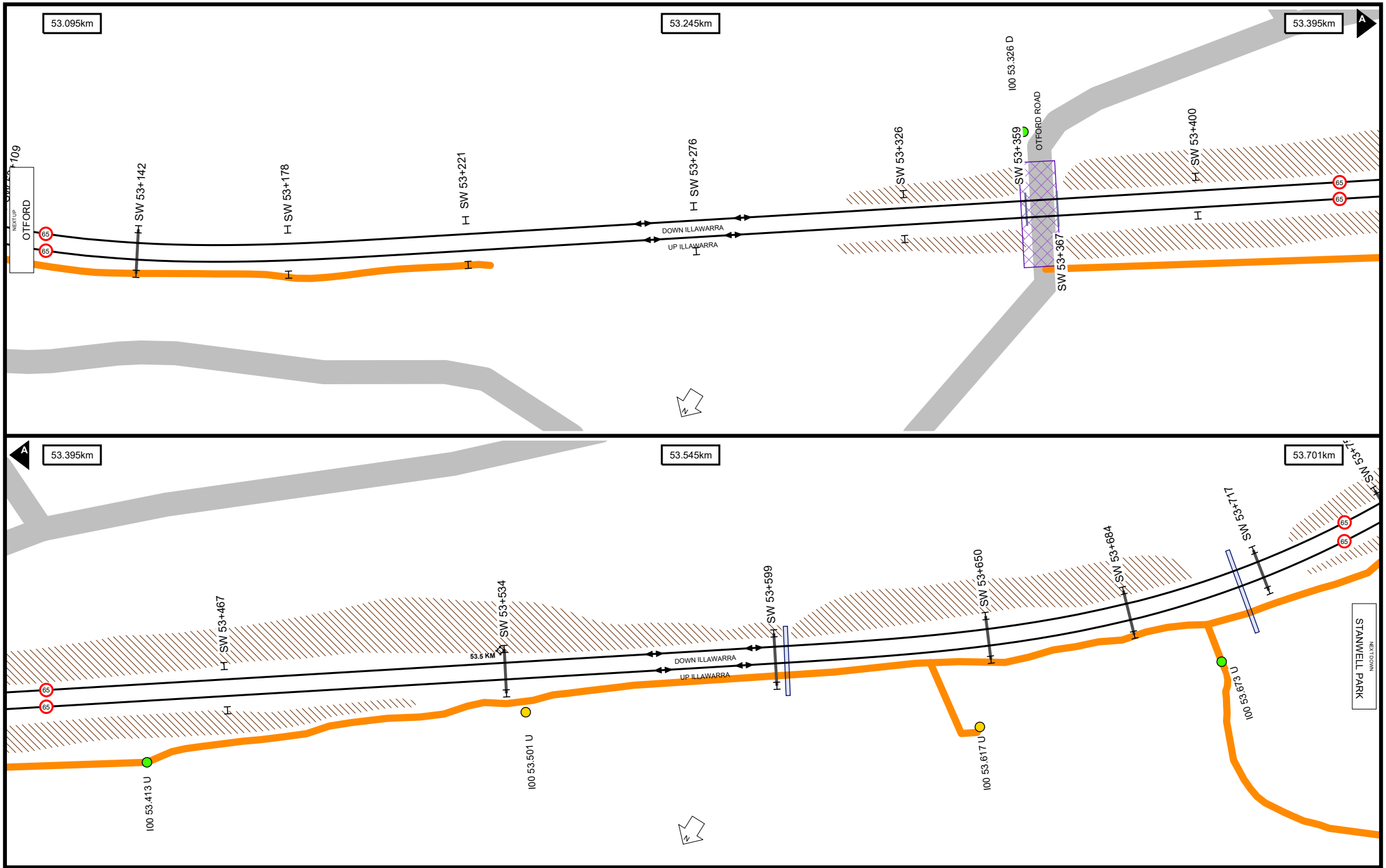

Worksite Protection Planning Diagram
Contact: rcsp@transport.nsw.gov.au

NSW GOVERNMENT

Transport for NSW

UNCONTROLLED WHEN PRINTED

Data shown here may not have been field verified.
Do not use for operational purposes without checking against a controlled document.
For data issues contact GIS.Support@transport.nsw.gov.au

TITLE:

South Coast Line - Waterfall to Bomaderry - I00

Page range 53.095-53.701km

A4

22/01/2025

SCALE: 0m 10m 20m 30m 40m 50m

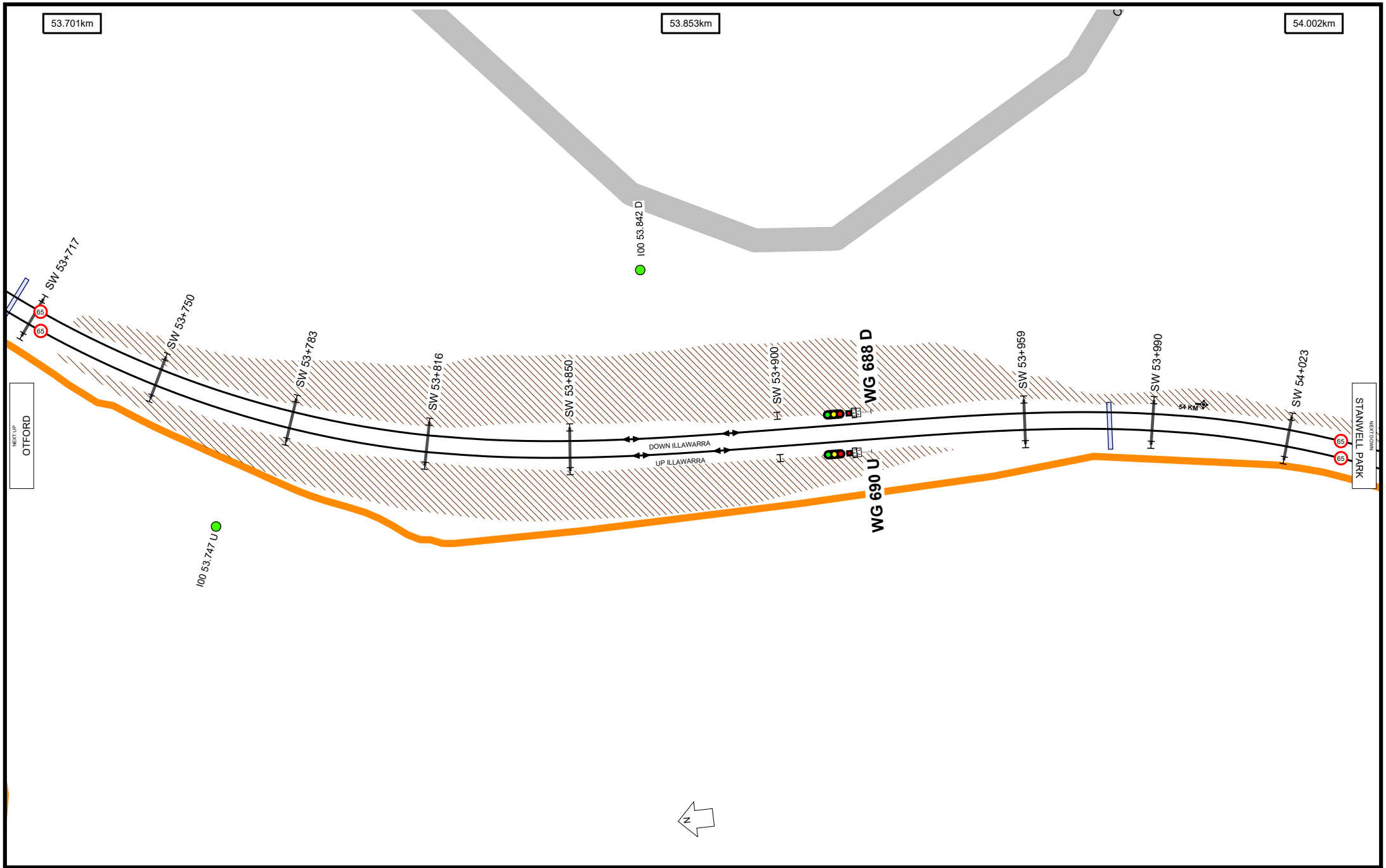

Worksite Protection Planning Diagram
Contact: rcsp@transport.nsw.gov.au

NSW GOVERNMENT

Transport for NSW

UNCONTROLLED WHEN PRINTED

Data shown here may not have been field verified.
Do not use for operational purposes without checking against a controlled document.
For data issues contact GIS.Support@transport.nsw.gov.au

TITLE:

South Coast Line - Waterfall to Bomaderry - I00

Page range 53.701-54.002km

A4

22/01/2025

SCALE: 0m 10m 20m 30m 40m 50m

34

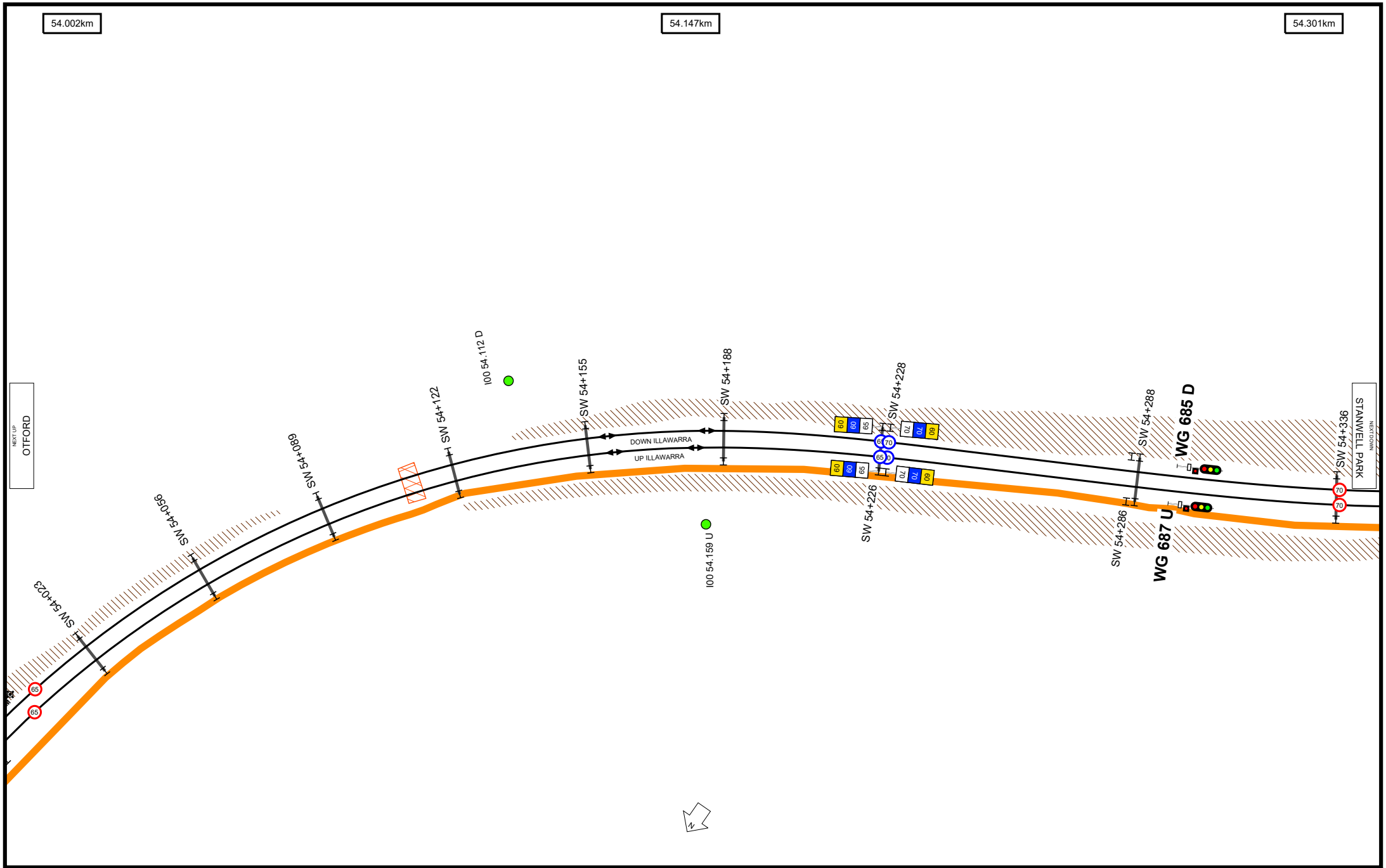

Worksite Protection Planning Diagram
Contact: rcsp@transport.nsw.gov.au

NSW GOVERNMENT

Transport for NSW

UNCONTROLLED WHEN PRINTED

Data shown here may not have been field verified.
Do not use for operational purposes without checking against a controlled document.
For data issues contact GIS.Support@transport.nsw.gov.au

TITLE:

South Coast Line - Waterfall to Bomaderry - I00

Page range 54.002-54.301km

SCALE: 0m 10m 20m 30m 40m 50m

A4

22/01/2025

35

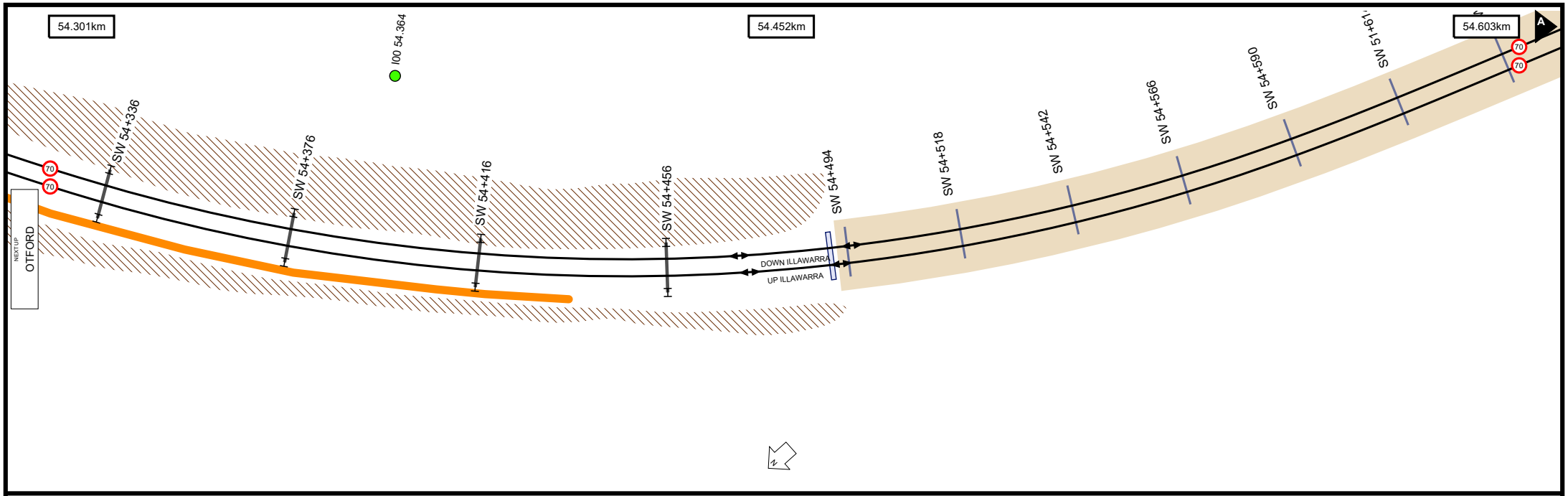

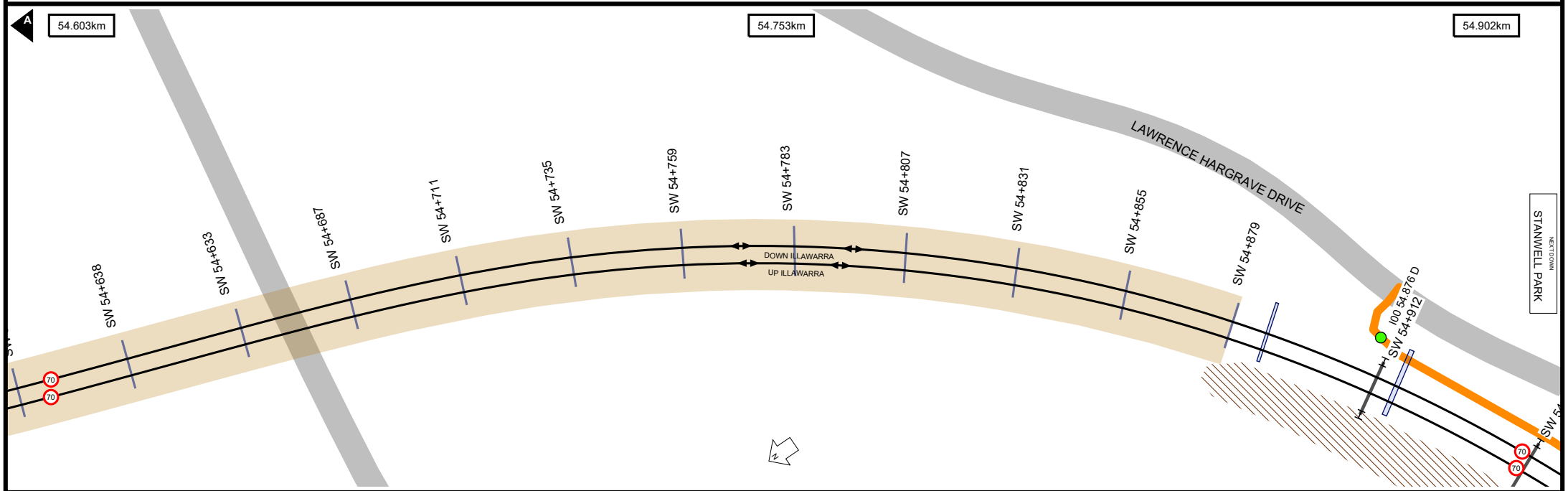

Worksite Protection Planning Diagram
Contact: rcsp@transport.nsw.gov.au

NSW GOVERNMENT

Transport for NSW

UNCONTROLLED WHEN PRINTED

Data shown here may not have been field verified.
Do not use for operational purposes without checking against a controlled document.
For data issues contact GIS.Support@transport.nsw.gov.au

TITLE:

South Coast Line - Waterfall to Bomaderry - I00

Page range 54.301-54.902km

A4

22/01/2025

SCALE: 0m 10m 20m 30m 40m 50m

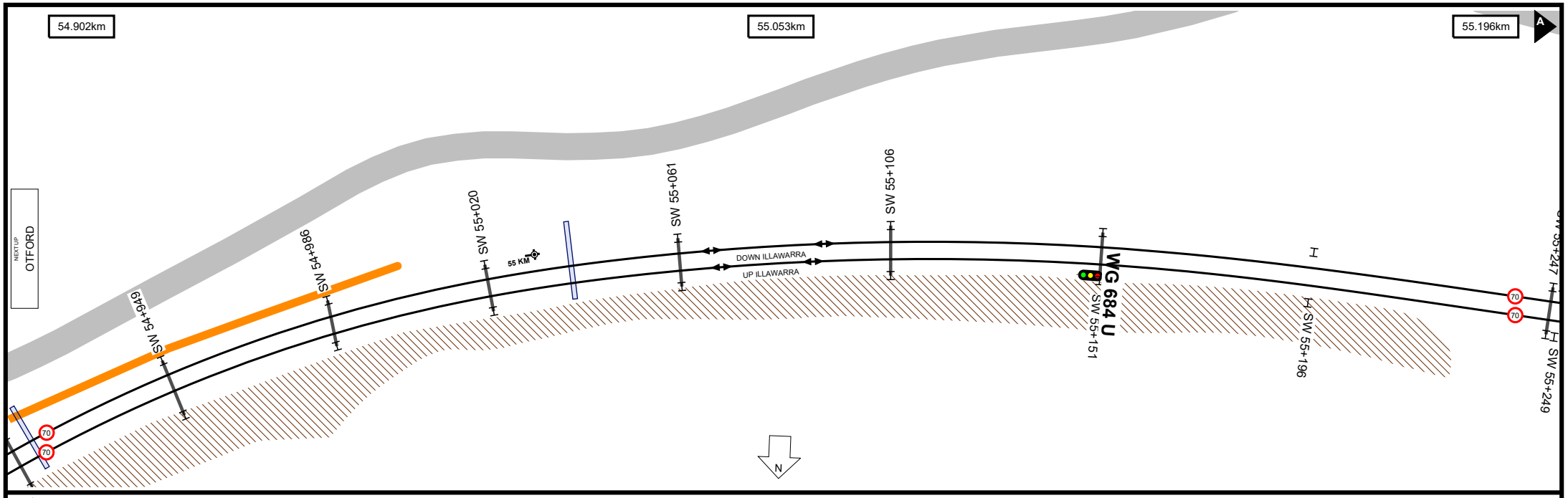

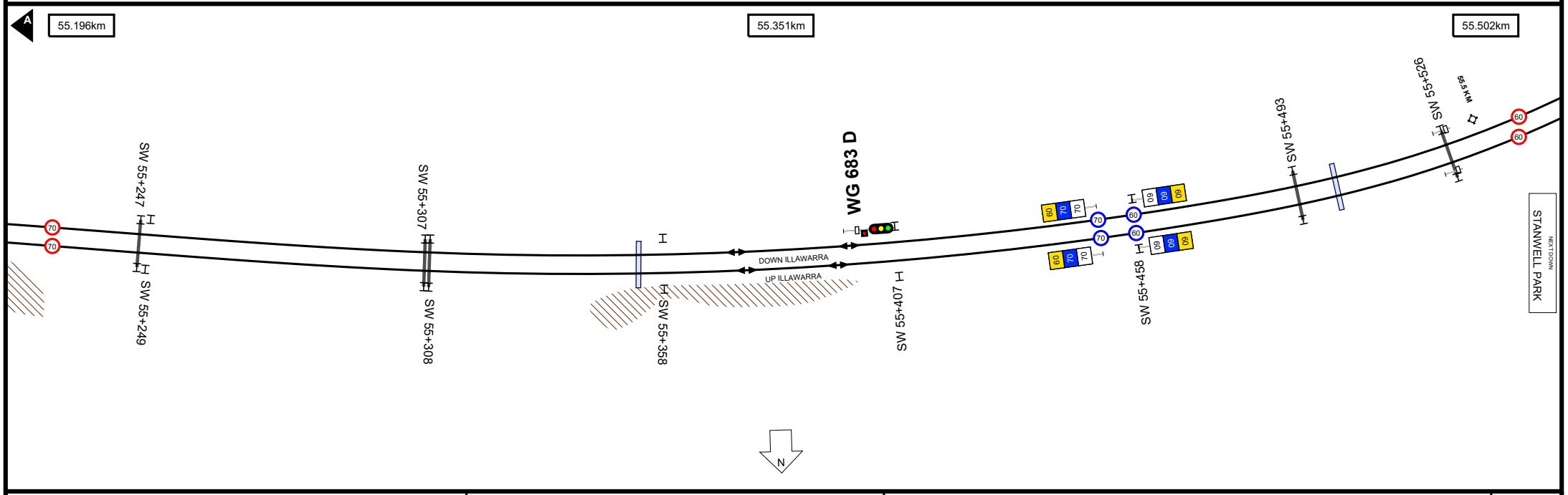

Worksite Protection Planning Diagram
Contact: rcsp@transport.nsw.gov.au

NSW GOVERNMENT

Transport for NSW

UNCONTROLLED WHEN PRINTED

Data shown here may not have been field verified.
Do not use for operational purposes without checking against a controlled document.
For data issues contact GIS.Support@transport.nsw.gov.au

TITLE:

South Coast Line - Waterfall to Bomaderry - I00

Page range 54.902-55.502km

A4

22/01/2025

SCALE: 0m 10m 20m 30m 40m 50m

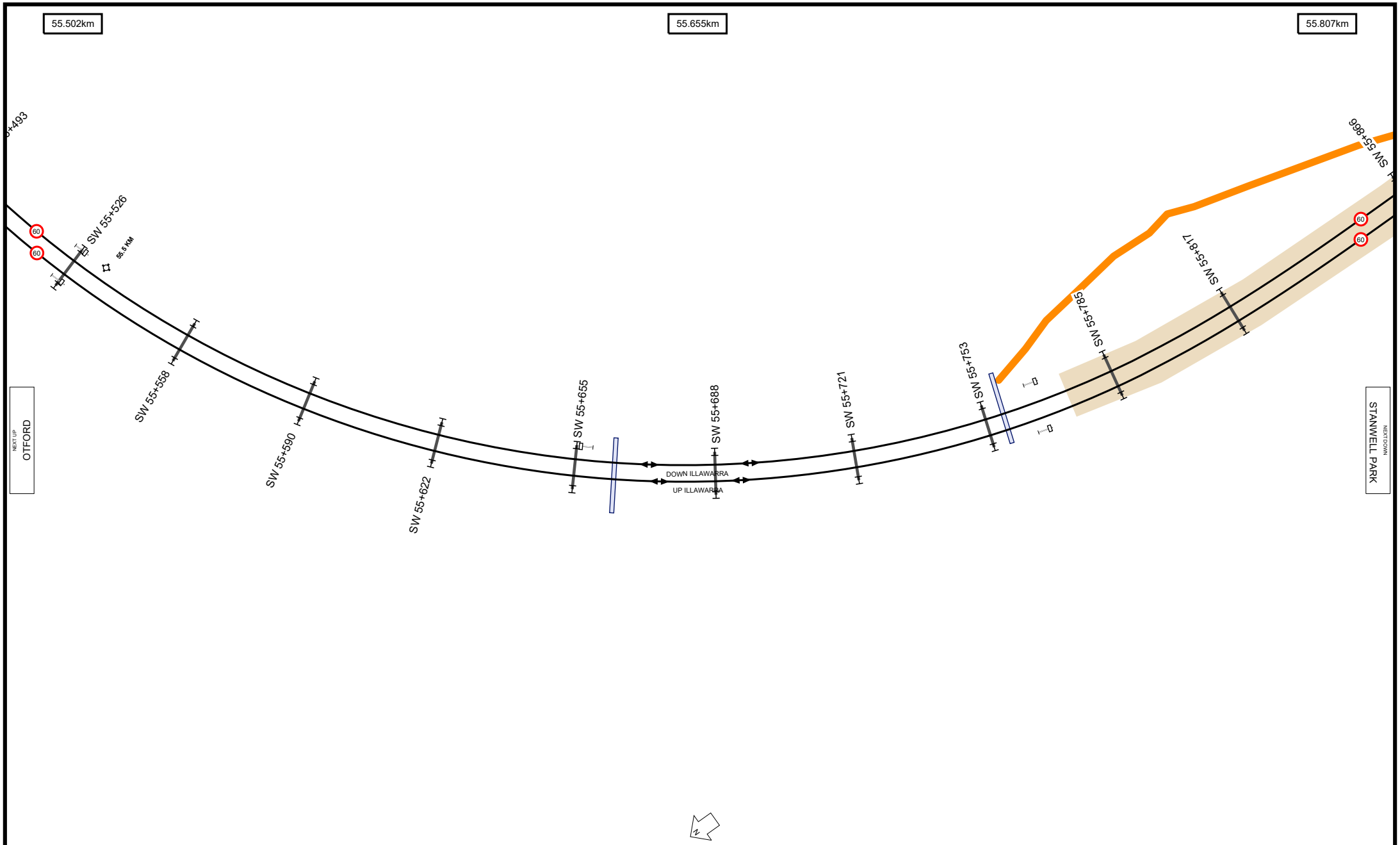

Worksite Protection Planning Diagram
Contact: rcsp@transport.nsw.gov.au

NSW GOVERNMENT

Transport for NSW

UNCONTROLLED WHEN PRINTED

Data shown here may not have been field verified.
Do not use for operational purposes without checking against a controlled document.
For data issues contact GIS.Support@transport.nsw.gov.au

TITLE:

South Coast Line - Waterfall to Bomaderry - I00

Page range 55.502-55.807km

A4

22/01/2025

SCALE: 0m 10m 20m 30m 40m 50m

38

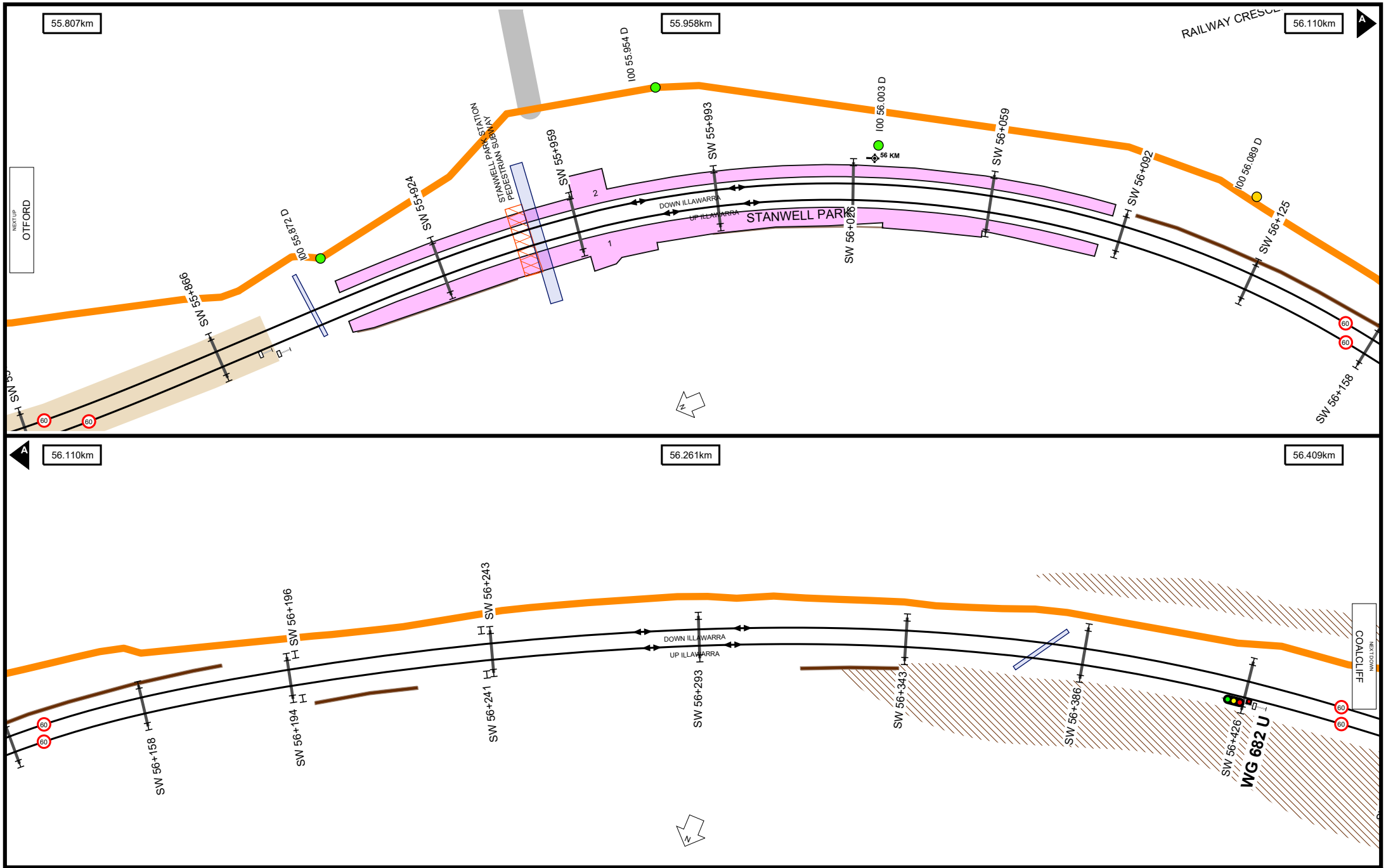

Worksite Protection Planning Diagram
Contact: rcsp@transport.nsw.gov.au

NSW GOVERNMENT

Transport for NSW

UNCONTROLLED WHEN PRINTED

Data shown here may not have been field verified.
Do not use for operational purposes without checking against a controlled document.
For data issues contact GIS.Support@transport.nsw.gov.au

TITLE:

South Coast Line - Waterfall to Bomaderry - I00

Page range 55.807-56.409km

A4

22/01/2025

SCALE: 0m 10m 20m 30m 40m 50m

39

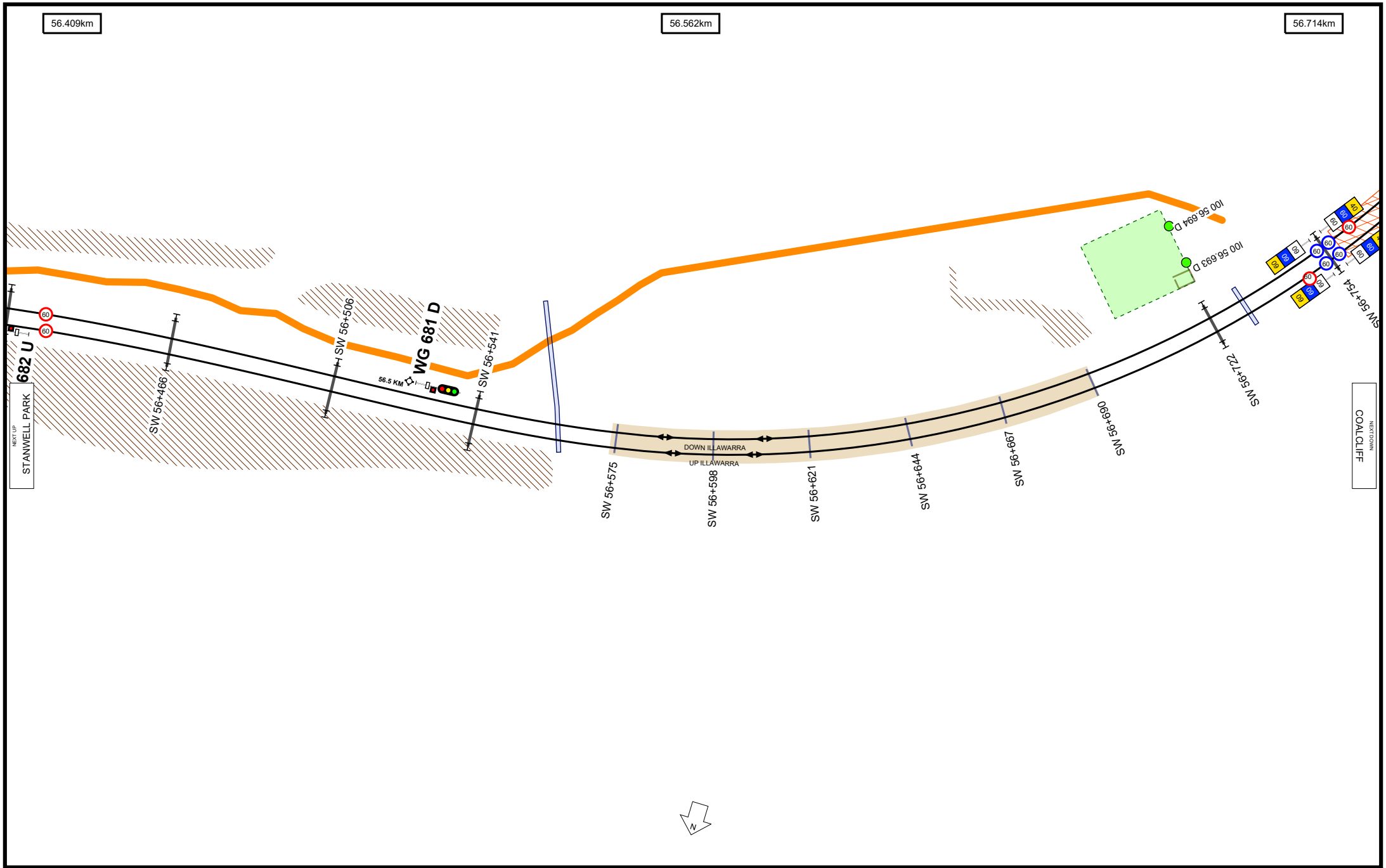

Worksite Protection Planning Diagram
Contact: rcsp@transport.nsw.gov.au

NSW GOVERNMENT

Transport for NSW

UNCONTROLLED WHEN PRINTED

Data shown here may not have been field verified.
Do not use for operational purposes without checking against a controlled document.
For data issues contact GIS.Support@transport.nsw.gov.au

TITLE:

South Coast Line - Waterfall to Bomaderry - I00

Page range 56.409-56.714km

A4

22/01/2025

SCALE: 0m 10m 20m 30m 40m 50m

40

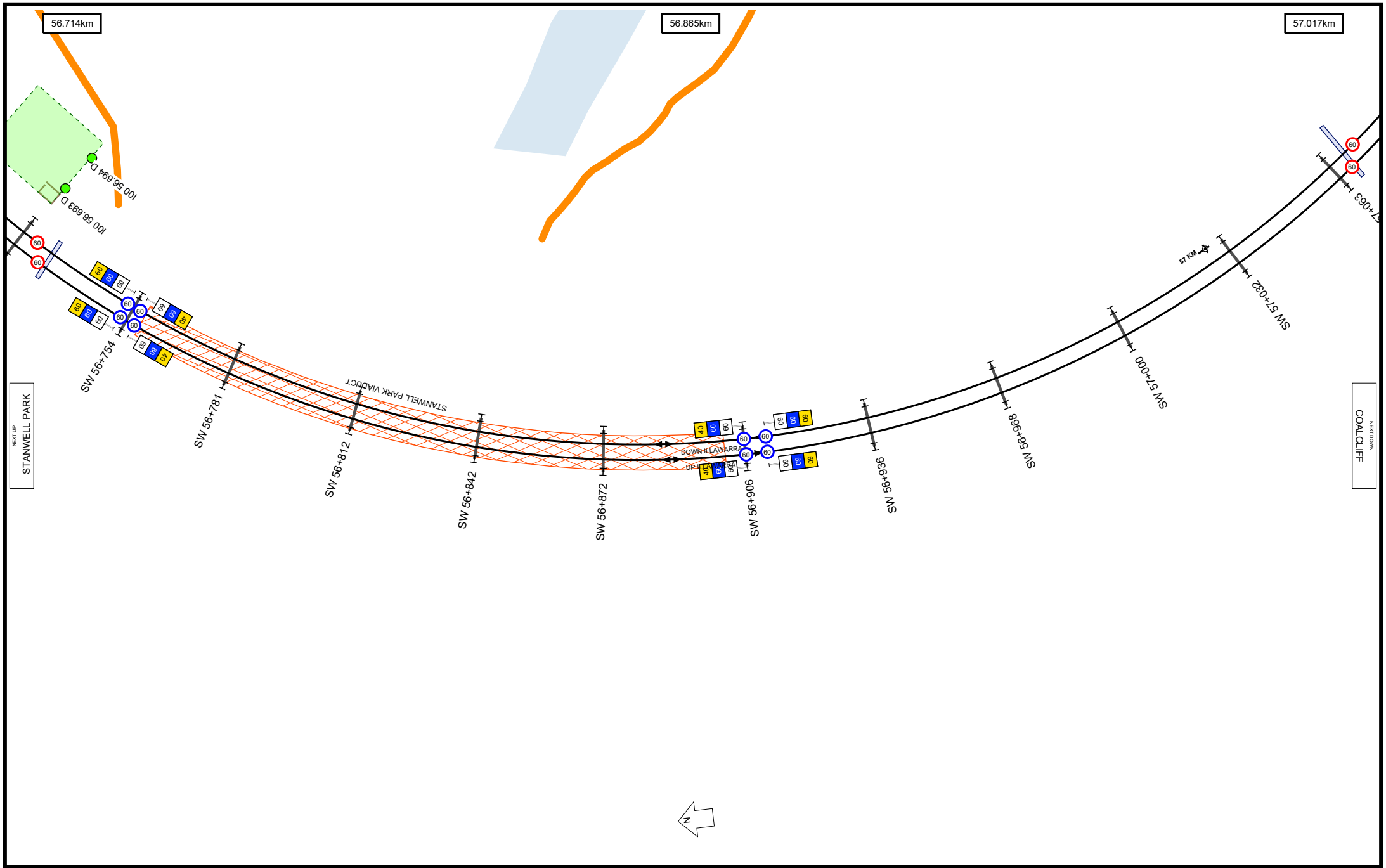

Worksite Protection Planning Diagram
Contact: rcsp@transport.nsw.gov.au

NSW GOVERNMENT

Transport for NSW

UNCONTROLLED WHEN PRINTED

Data shown here may not have been field verified.
Do not use for operational purposes without checking against a controlled document.
For data issues contact GIS.Support@transport.nsw.gov.au

TITLE:

South Coast Line - Waterfall to Bomaderry - I00

Page range 56.714-57.017km

A4

22/01/2025

SCALE: 0m 10m 20m 30m 40m 50m

41

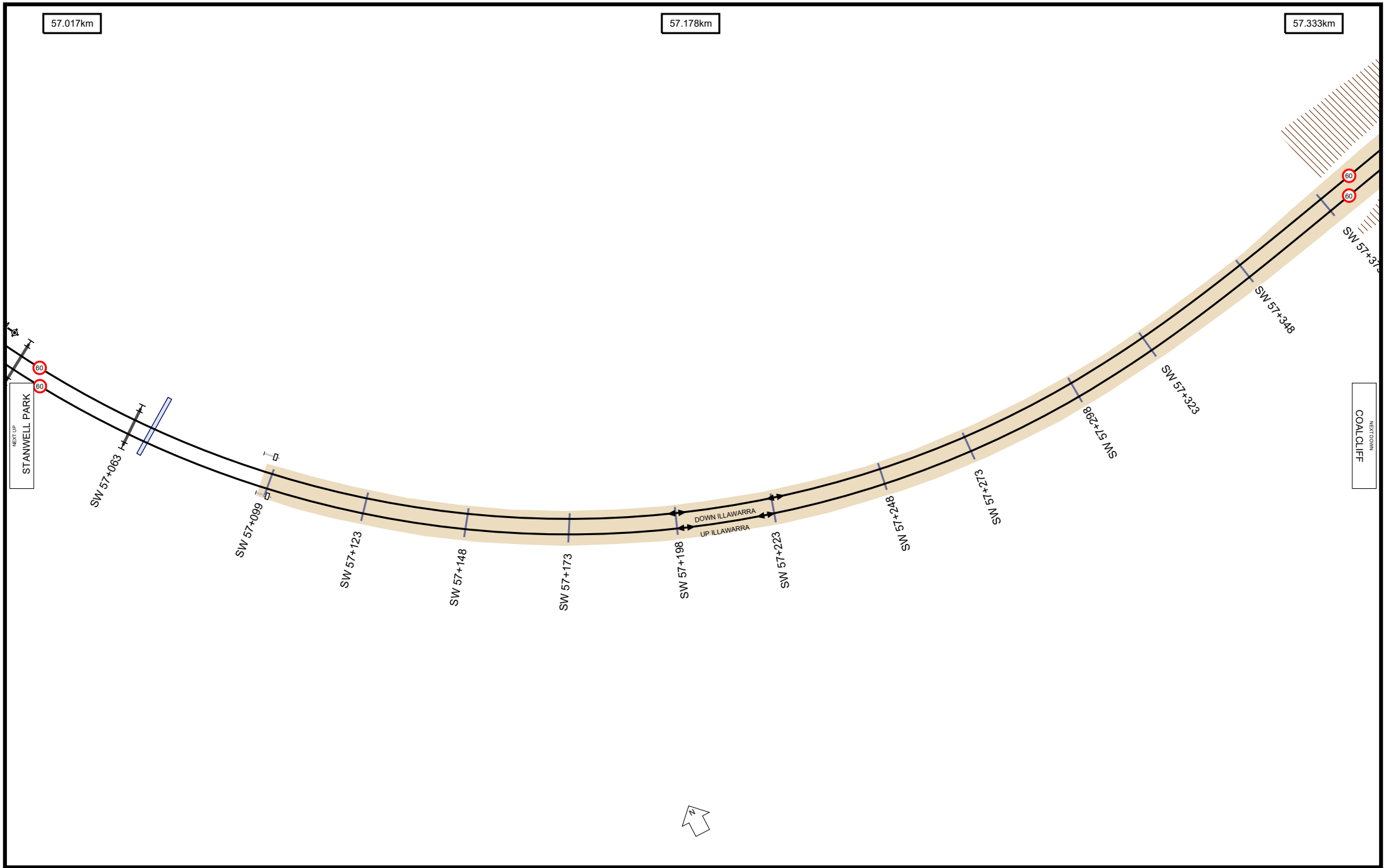

Worksite Protection Planning Diagram
Contact: rcsp@transport.nsw.gov.au

NSW GOVERNMENT

Transport for NSW

UNCONTROLLED WHEN PRINTED

Data shown here may not have been field verified.
Do not use for operational purposes without checking against a controlled document.
For data issues contact GIS.Support@transport.nsw.gov.au

TITLE:

South Coast Line - Waterfall to Bomaderry - I00

Page range 57.017-57.333km

A4

22/01/2025

SCALE: 0m 10m 20m 30m 40m 50m

Worksite Protection Planning Diagram
Contact: rcsp@transport.nsw.gov.au

NSW GOVERNMENT

Transport for NSW

UNCONTROLLED WHEN PRINTED

Data shown here may not have been field verified.
Do not use for operational purposes without checking against a controlled document.
For data issues contact GIS.Support@transport.nsw.gov.au

TITLE:

South Coast Line - Waterfall to Bomaderry - I00

Page range 57.333-57.936km

A4

22/01/2025

SCALE: 0m 10m 20m 30m 40m 50m

43

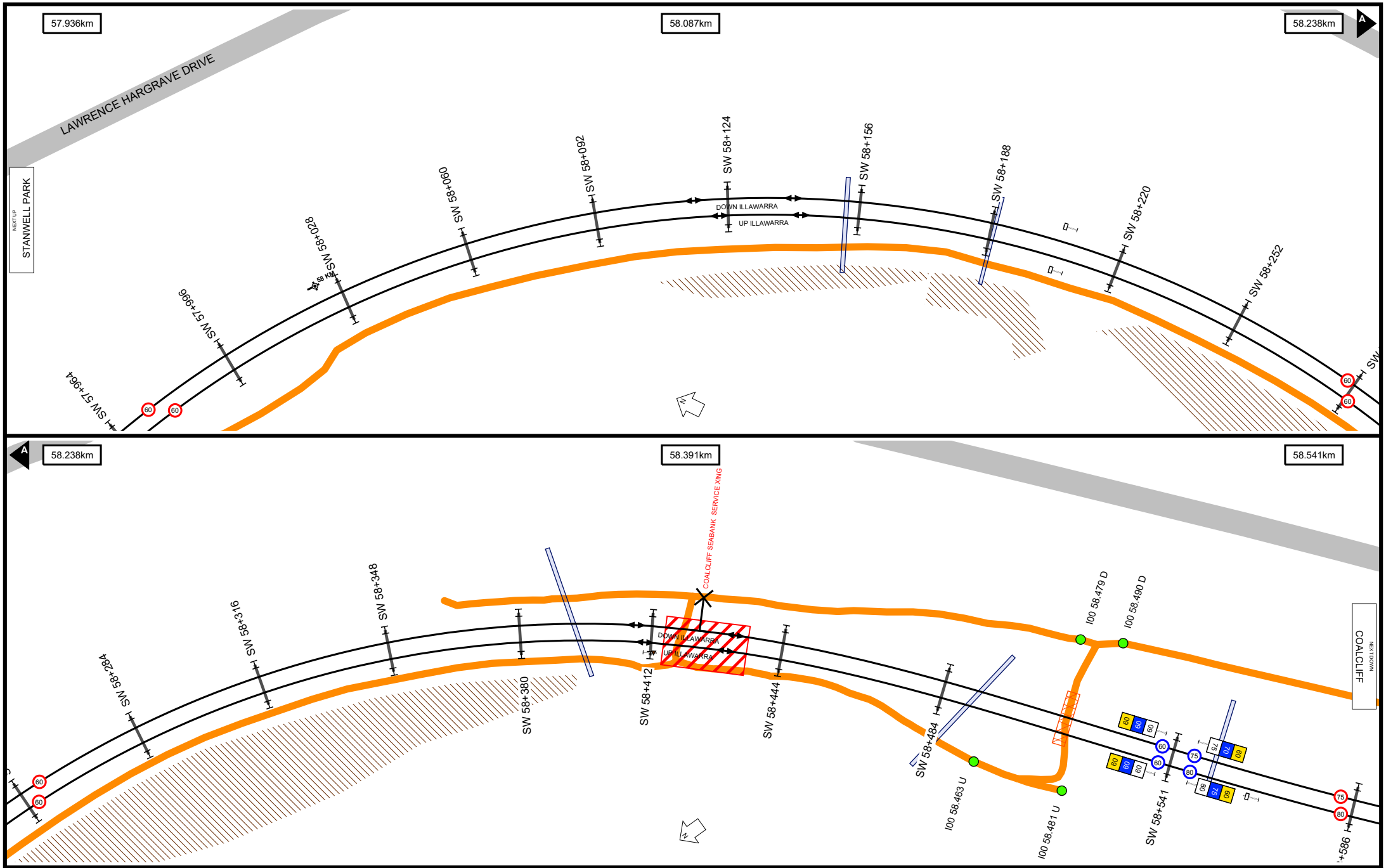

Worksite Protection Planning Diagram
Contact: rcsp@transport.nsw.gov.au

NSW GOVERNMENT

Transport for NSW

UNCONTROLLED WHEN PRINTED

Data shown here may not have been field verified.
Do not use for operational purposes without checking against a controlled document.
For data issues contact GIS.Support@transport.nsw.gov.au

TITLE:

South Coast Line - Waterfall to Bomaderry - I00

Page range 57.936-58.541km

A4

22/01/2025

SCALE: 0m 10m 20m 30m 40m 50m

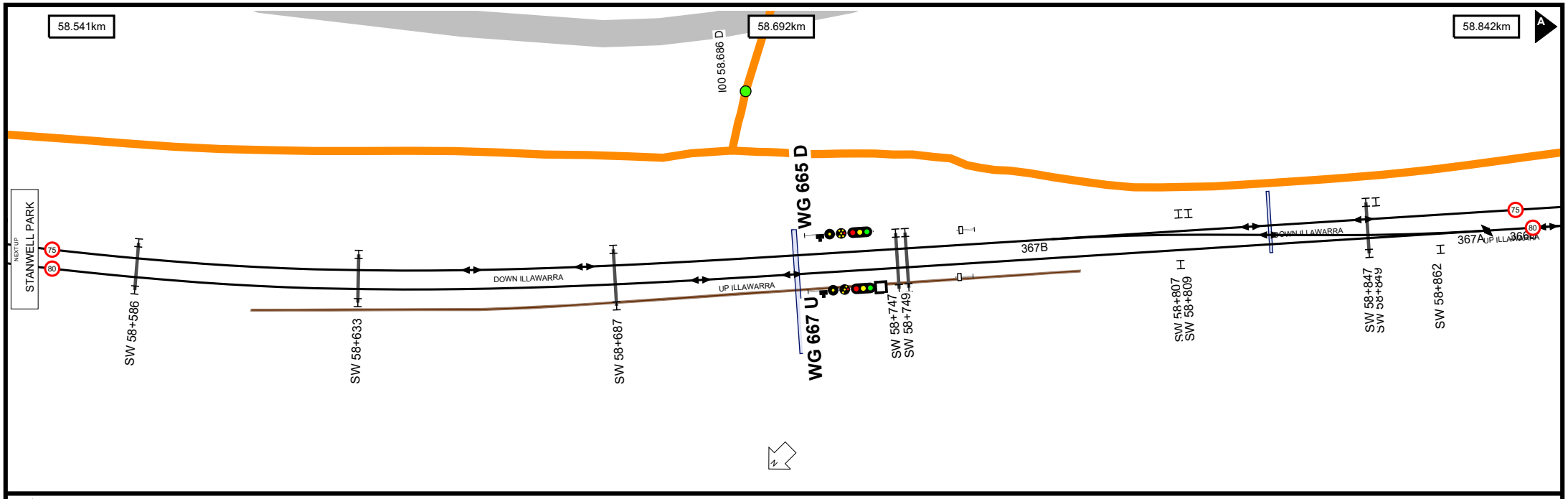

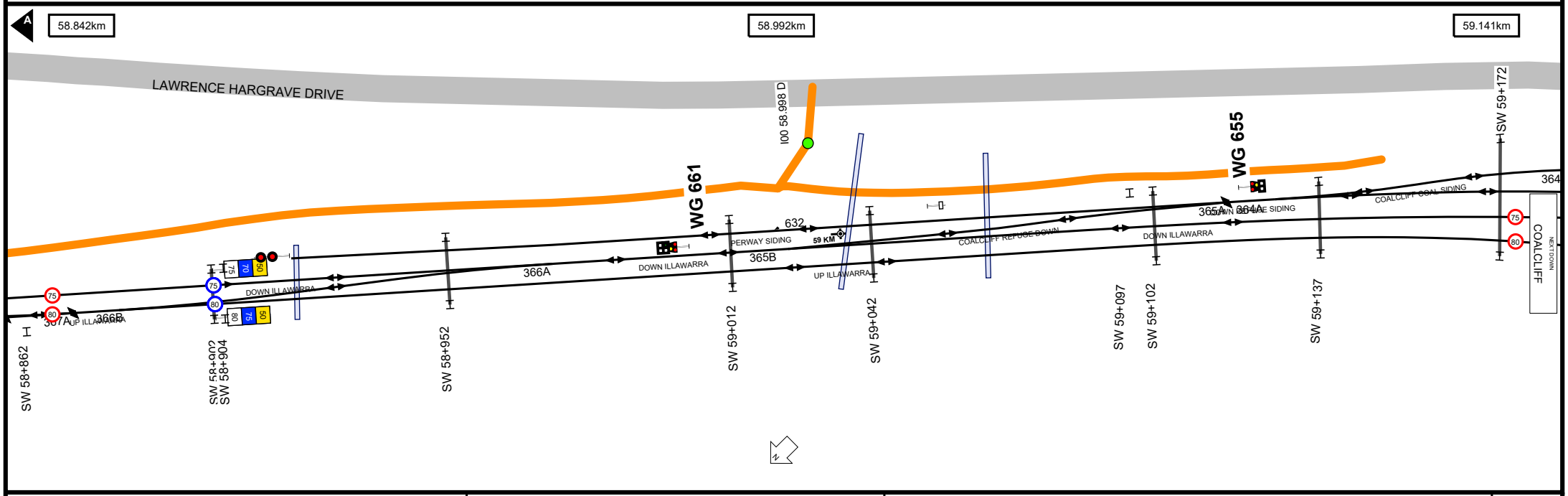

Worksite Protection Planning Diagram
Contact: rcsp@transport.nsw.gov.au

NSW GOVERNMENT

Transport for NSW

UNCONTROLLED WHEN PRINTED

Data shown here may not have been field verified.
Do not use for operational purposes without checking against a controlled document.
For data issues contact GIS.Support@transport.nsw.gov.au

TITLE:

South Coast Line - Waterfall to Bomaderry - I00

Page range 58.541-59.141km

A4

22/01/2025

SCALE: 0m 10m 20m 30m 40m 50m

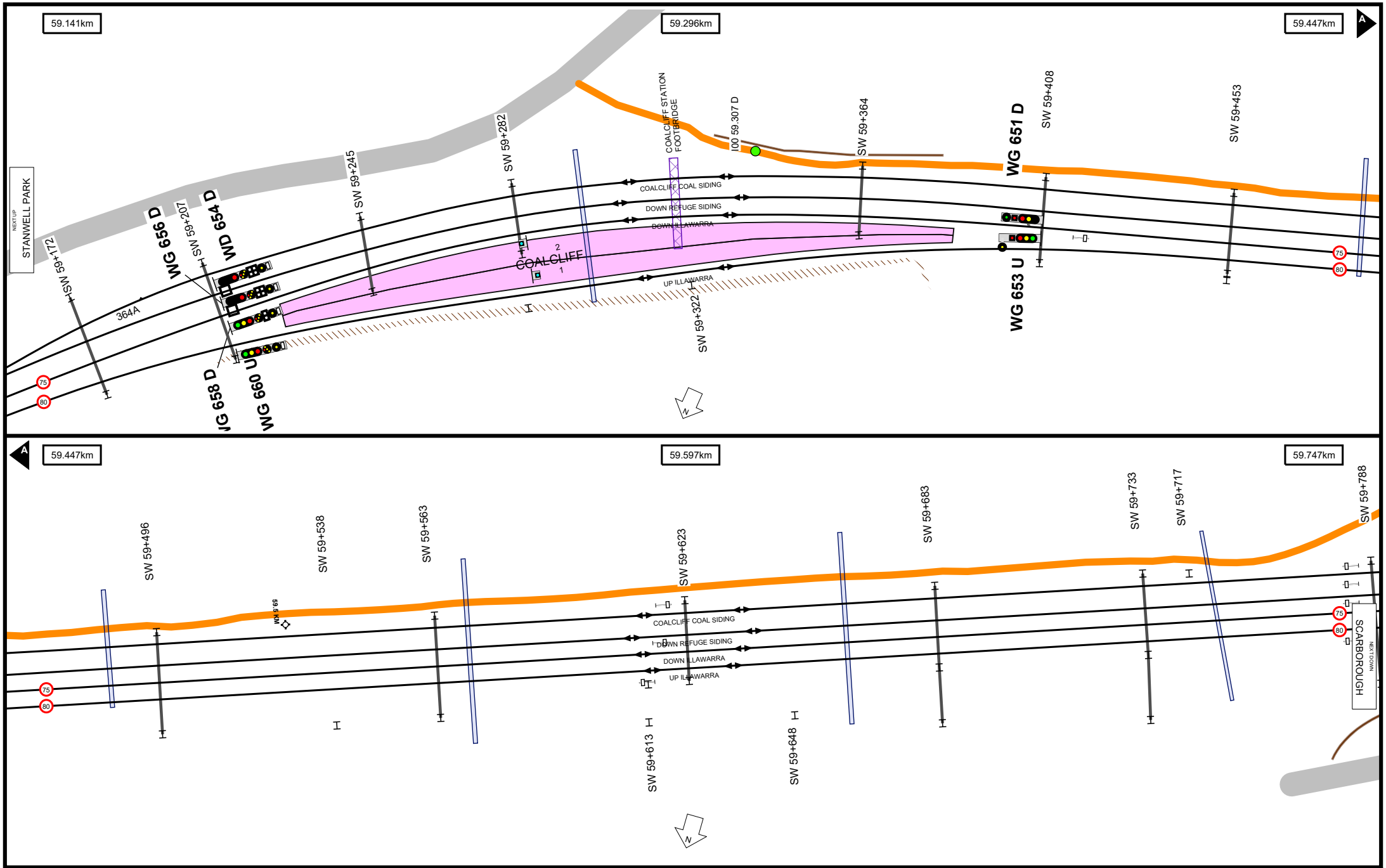

Worksite Protection Planning Diagram
Contact: rcsp@transport.nsw.gov.au

NSW GOVERNMENT

Transport for NSW

UNCONTROLLED WHEN PRINTED

Data shown here may not have been field verified.
Do not use for operational purposes without checking against a controlled document.
For data issues contact GIS.Support@transport.nsw.gov.au

TITLE:

South Coast Line - Waterfall to Bomaderry - I00

Page range 59.141-59.747km

A4

22/01/2025

SCALE: 0m 10m 20m 30m 40m 50m

46

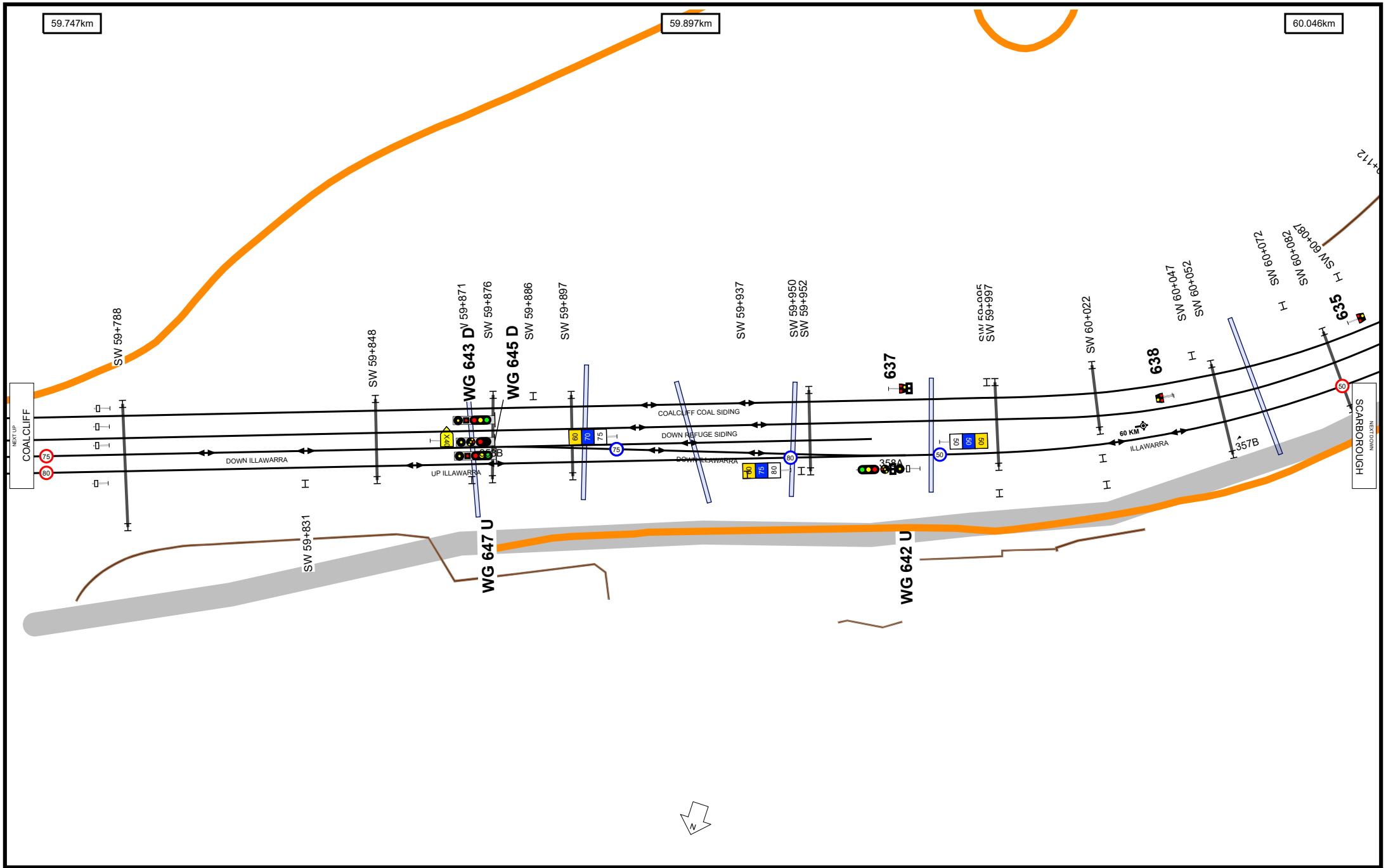

Worksite Protection Planning Diagram
Contact: rcsp@transport.nsw.gov.au

NSW GOVERNMENT

Transport for NSW

UNCONTROLLED WHEN PRINTED

Data shown here may not have been field verified.
Do not use for operational purposes without checking against a controlled document.
For data issues contact GIS.Support@transport.nsw.gov.au

TITLE:

South Coast Line - Waterfall to Bomaderry - I00

Page range 59.747-60.046km

A4

22/01/2025

SCALE: 0m 10m 20m 30m 40m 50m

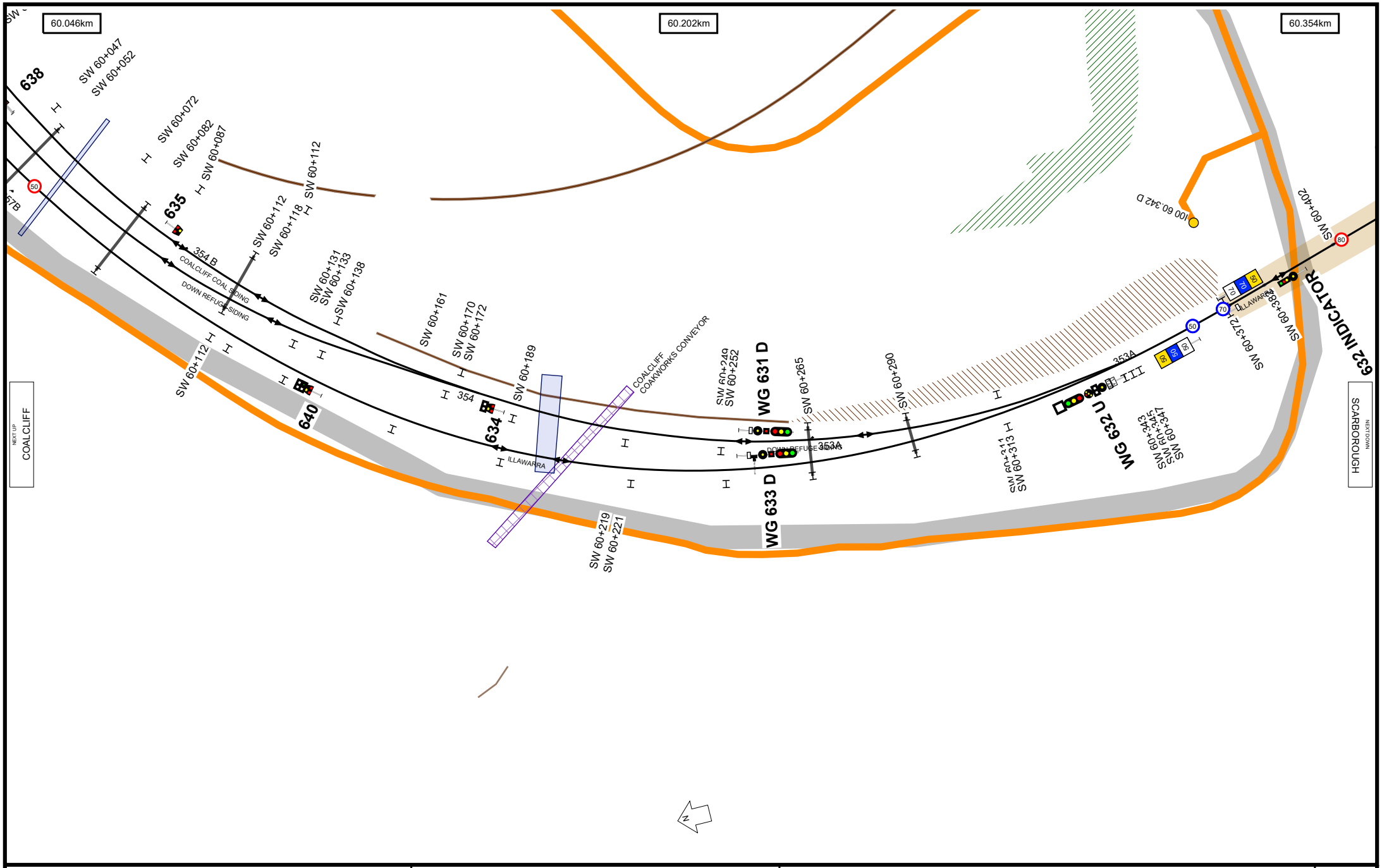

Worksite Protection Planning Diagram
Contact: rcsp@transport.nsw.gov.au

NSW GOVERNMENT

Transport for NSW

UNCONTROLLED WHEN PRINTED

Data shown here may not have been field verified.
Do not use for operational purposes without checking against a controlled document.
For data issues contact GIS.Support@transport.nsw.gov.au

TITLE:

South Coast Line - Waterfall to Bomaderry - I00

Page range 60.046-60.354km

A4

22/01/2025

SCALE: 0m 10m 20m 30m 40m 50m

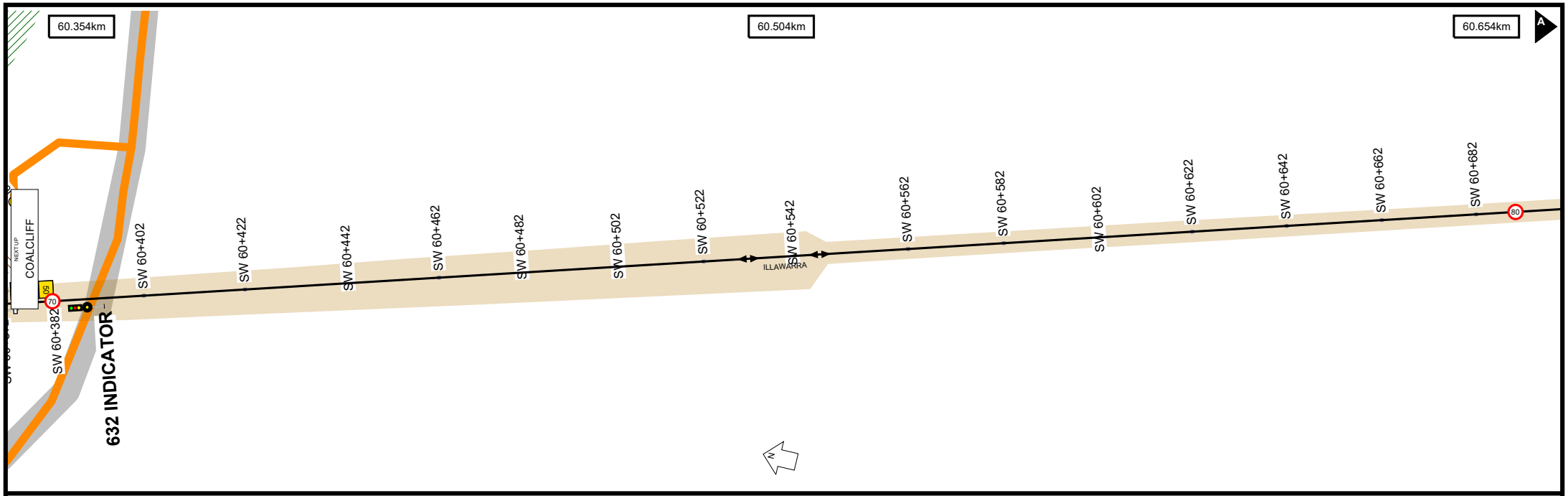

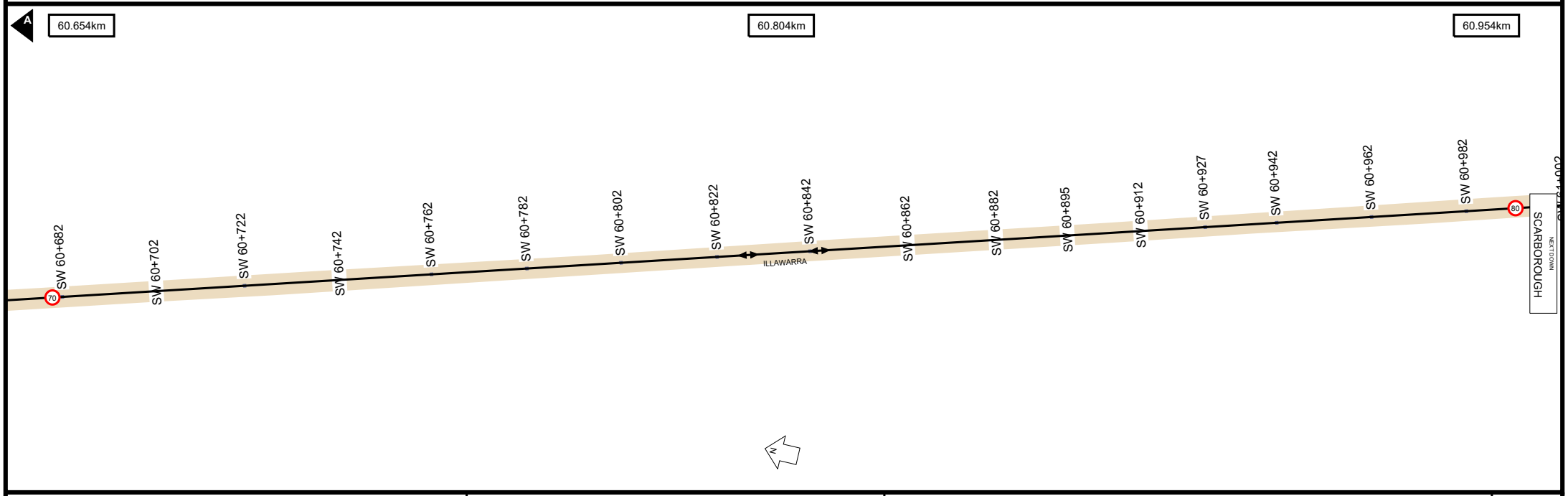

Worksite Protection Planning Diagram
Contact: rcsp@transport.nsw.gov.au

NSW GOVERNMENT

Transport for NSW

UNCONTROLLED WHEN PRINTED

Data shown here may not have been field verified.
Do not use for operational purposes without checking against a controlled document.
For data issues contact GIS.Support@transport.nsw.gov.au

TITLE:

South Coast Line - Waterfall to Bomaderry - I00

Page range 60.354-60.954km

A4

22/01/2025

SCALE: 0m 10m 20m 30m 40m 50m

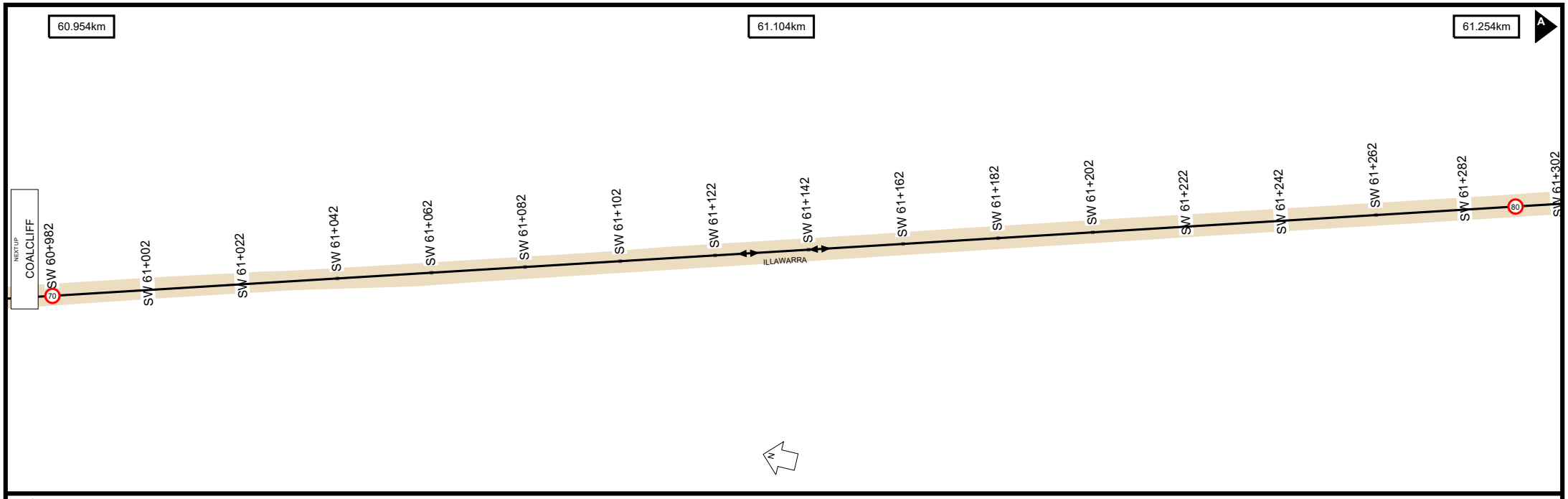

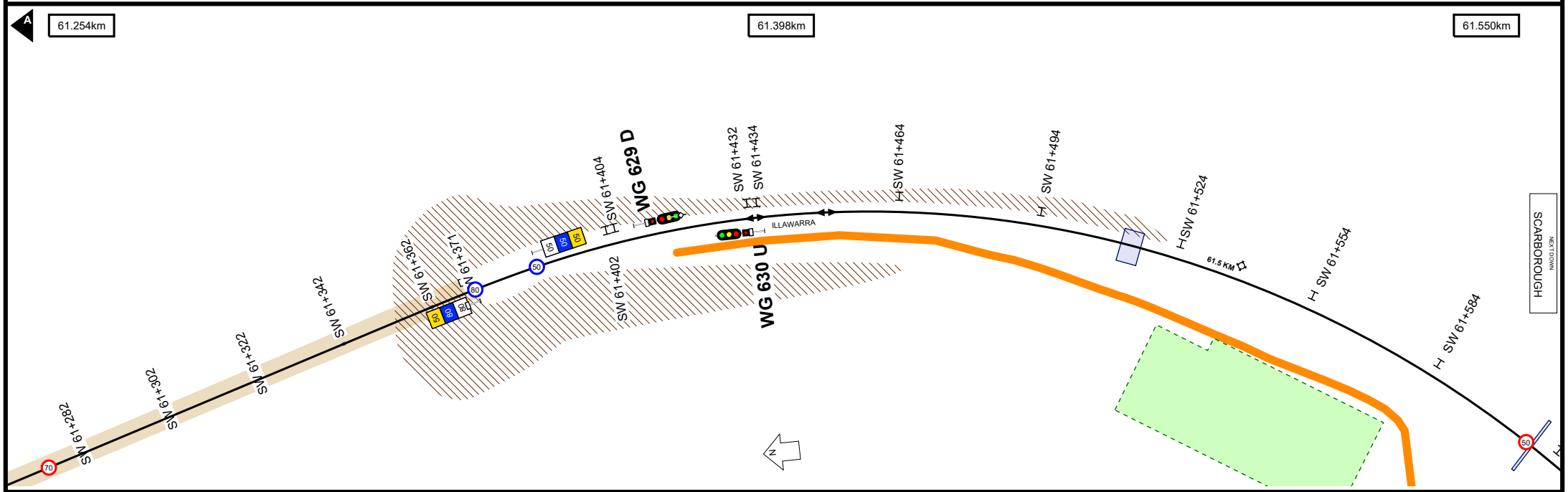

Worksite Protection Planning Diagram
Contact: rcsp@transport.nsw.gov.au

NSW GOVERNMENT

Transport for NSW

UNCONTROLLED WHEN PRINTED

Data shown here may not have been field verified.
Do not use for operational purposes without checking against a controlled document.
For data issues contact GIS.Support@transport.nsw.gov.au

TITLE:

South Coast Line - Waterfall to Bomaderry - I00

Page range 60.954-61.550km

A4

22/01/2025

SCALE: 0m 10m 20m 30m 40m 50m

50

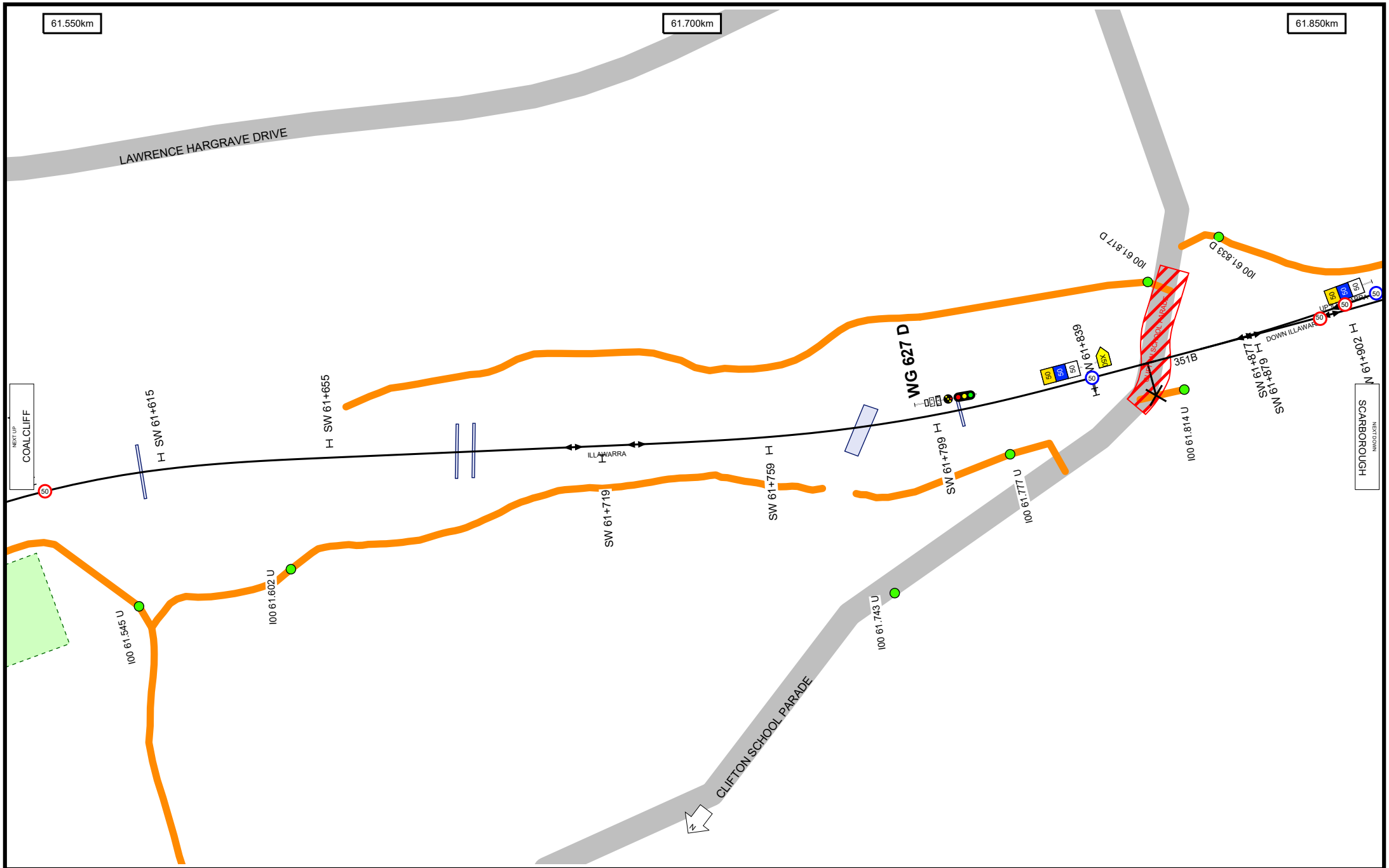

Worksite Protection Planning Diagram
Contact: rcsp@transport.nsw.gov.au

NSW GOVERNMENT

Transport for NSW

UNCONTROLLED WHEN PRINTED

Data shown here may not have been field verified.
Do not use for operational purposes without checking against a controlled document.
For data issues contact GIS.Support@transport.nsw.gov.au

TITLE:

South Coast Line - Waterfall to Bomaderry - I00

Page range 61.550-61.850km

A4

22/01/2025

SCALE: 0m 10m 20m 30m 40m 50m

Worksite Protection Planning Diagram
Contact: rcsp@transport.nsw.gov.au

NSW GOVERNMENT

Transport for NSW

UNCONTROLLED WHEN PRINTED

Data shown here may not have been field verified.
Do not use for operational purposes without checking against a controlled document.
For data issues contact GIS.Support@transport.nsw.gov.au

TITLE:

South Coast Line - Waterfall to Bomaderry - I00

Page range 61.850-62.449km

A4

22/01/2025

SCALE: 0m 10m 20m 30m 40m 50m

Worksite Protection Planning Diagram
Contact: rcsp@transport.nsw.gov.au

NSW GOVERNMENT

Transport for NSW

UNCONTROLLED WHEN PRINTED

Data shown here may not have been field verified.
Do not use for operational purposes without checking against a controlled document.
For data issues contact GIS.Support@transport.nsw.gov.au

TITLE:

South Coast Line - Waterfall to Bomaderry - I00

Page range 62.449-63.052km

A4

22/01/2025

SCALE: 0m 10m 20m 30m 40m 50m

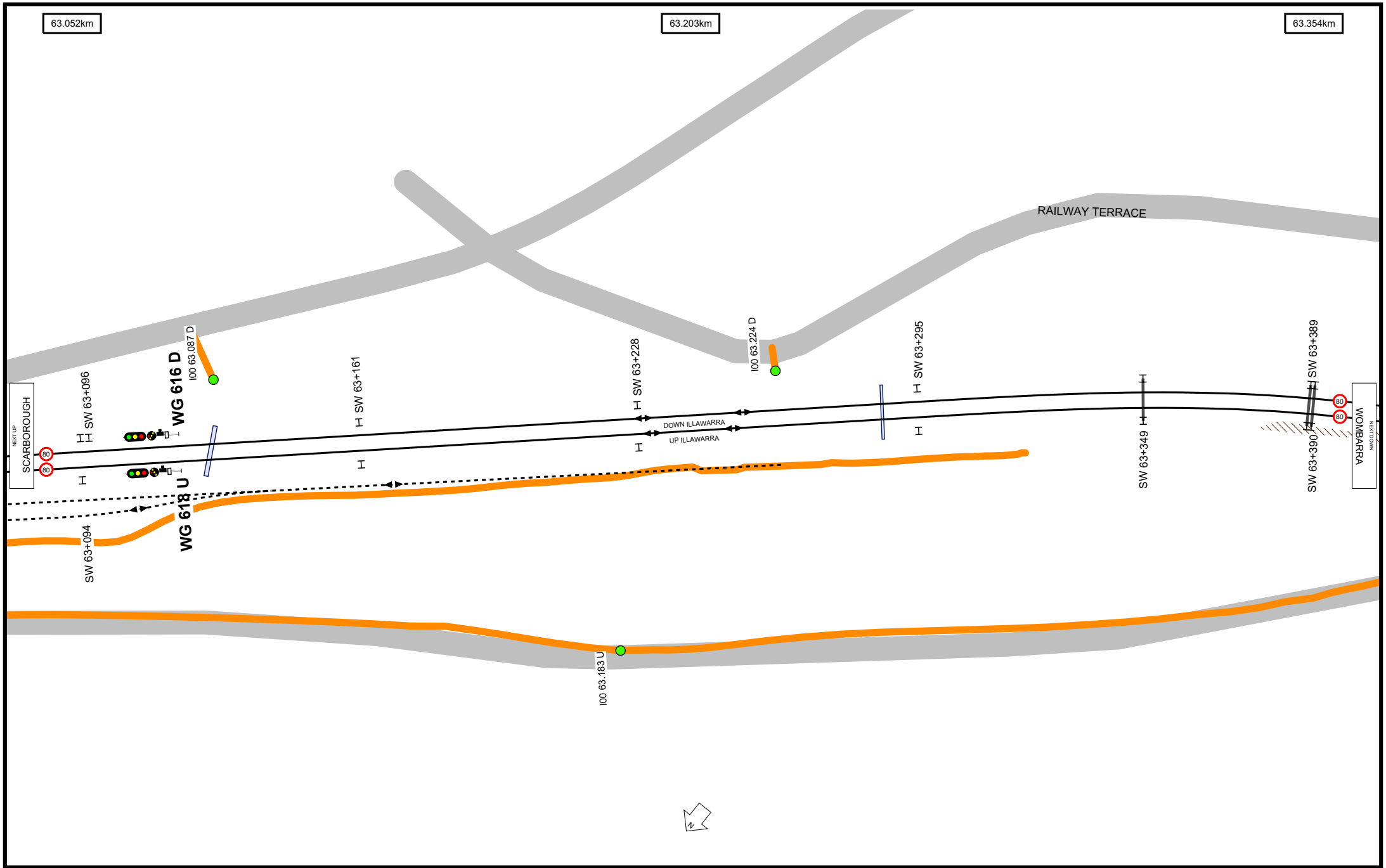

Worksite Protection Planning Diagram
Contact: rcsp@transport.nsw.gov.au

NSW GOVERNMENT

Transport for NSW

UNCONTROLLED WHEN PRINTED

Data shown here may not have been field verified.
Do not use for operational purposes without checking against a controlled document.
For data issues contact GIS.Support@transport.nsw.gov.au

TITLE:

South Coast Line - Waterfall to Bomaderry - I00

Page range 63.052-63.354km

A4

22/01/2025

SCALE: 0m 10m 20m 30m 40m 50m

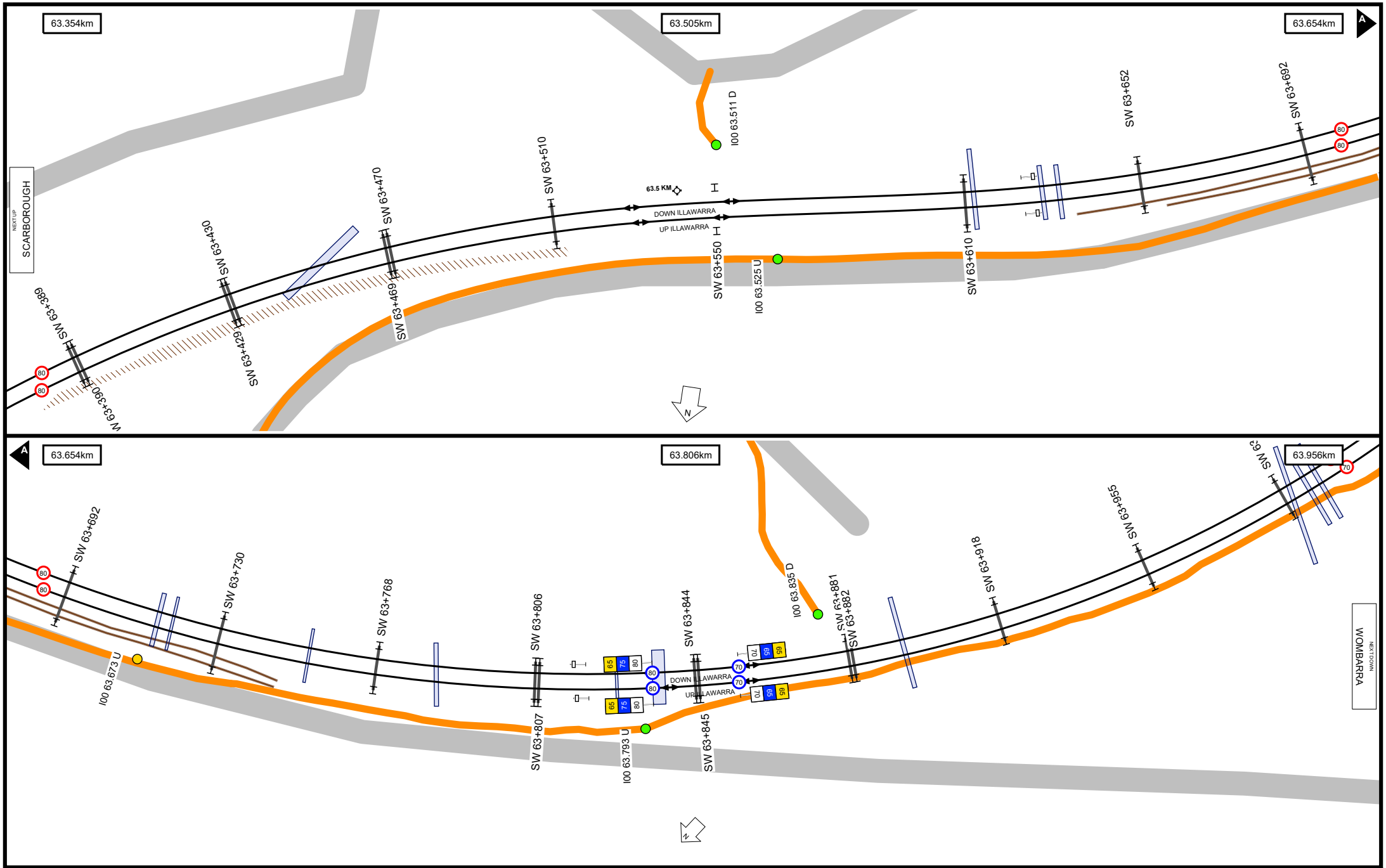

Worksite Protection Planning Diagram
Contact: rcsp@transport.nsw.gov.au

NSW GOVERNMENT

Transport for NSW

UNCONTROLLED WHEN PRINTED

Data shown here may not have been field verified.
Do not use for operational purposes without checking against a controlled document.
For data issues contact GIS.Support@transport.nsw.gov.au

TITLE:

South Coast Line - Waterfall to Bomaderry - I00

Page range 63.354-63.956km

A4

22/01/2025

SCALE: 0m 10m 20m 30m 40m 50m

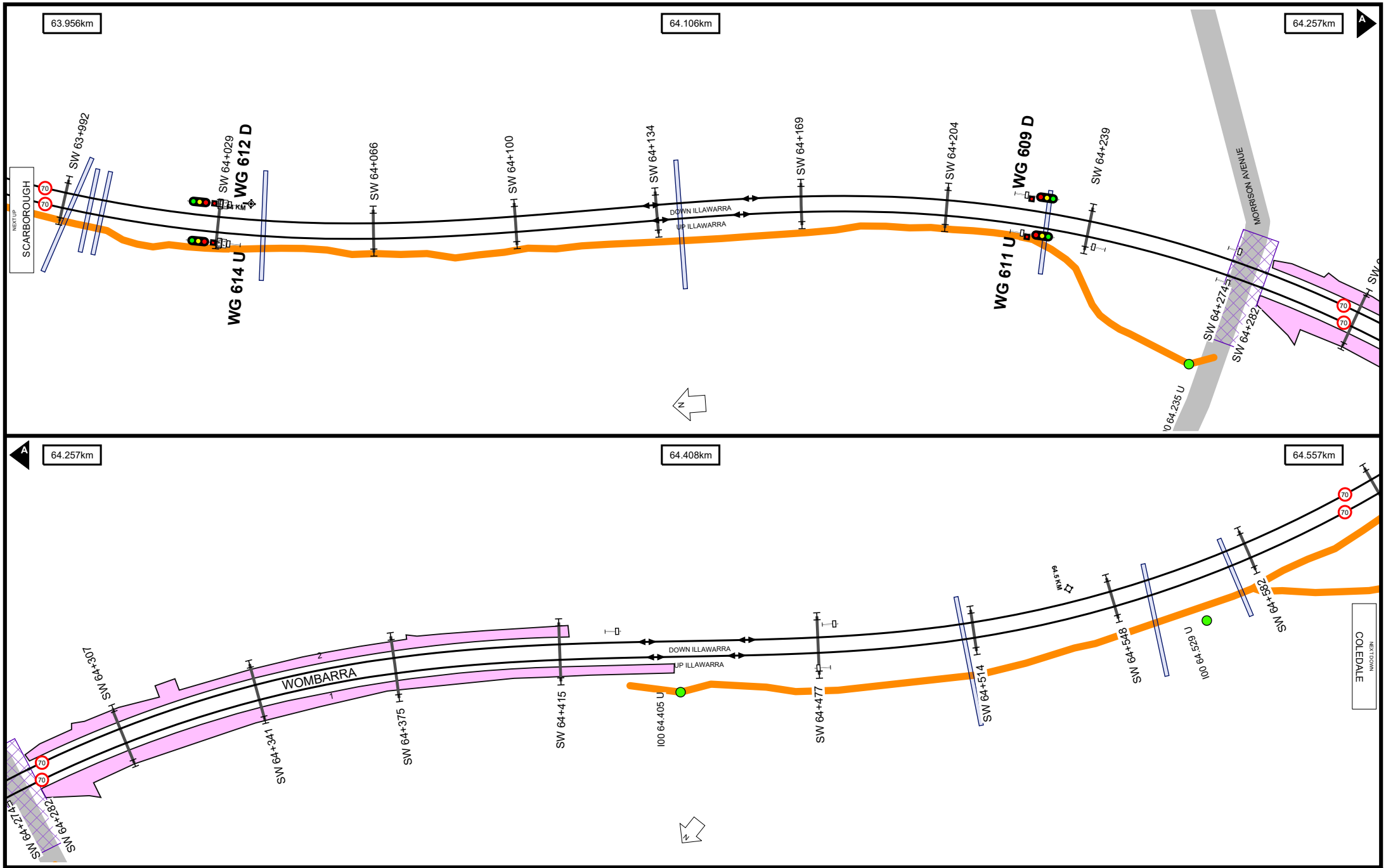

Worksite Protection Planning Diagram
Contact: rcsp@transport.nsw.gov.au

NSW GOVERNMENT

Transport for NSW

UNCONTROLLED WHEN PRINTED

Data shown here may not have been field verified.
Do not use for operational purposes without checking against a controlled document.
For data issues contact GIS.Support@transport.nsw.gov.au

TITLE:

South Coast Line - Waterfall to Bomaderry - I00

Page range 63.956-64.557km

A4

22/01/2025

SCALE: 0m 10m 20m 30m 40m 50m

Worksite Protection Planning Diagram
Contact: rcsp@transport.nsw.gov.au

NSW GOVERNMENT

Transport for NSW

UNCONTROLLED WHEN PRINTED

Data shown here may not have been field verified.
Do not use for operational purposes without checking against a controlled document.
For data issues contact GIS.Support@transport.nsw.gov.au

TITLE:

South Coast Line - Waterfall to Bomaderry - I00

Page range 64.557-65.165km

A4

22/01/2025

SCALE: 0m 10m 20m 30m 40m 50m

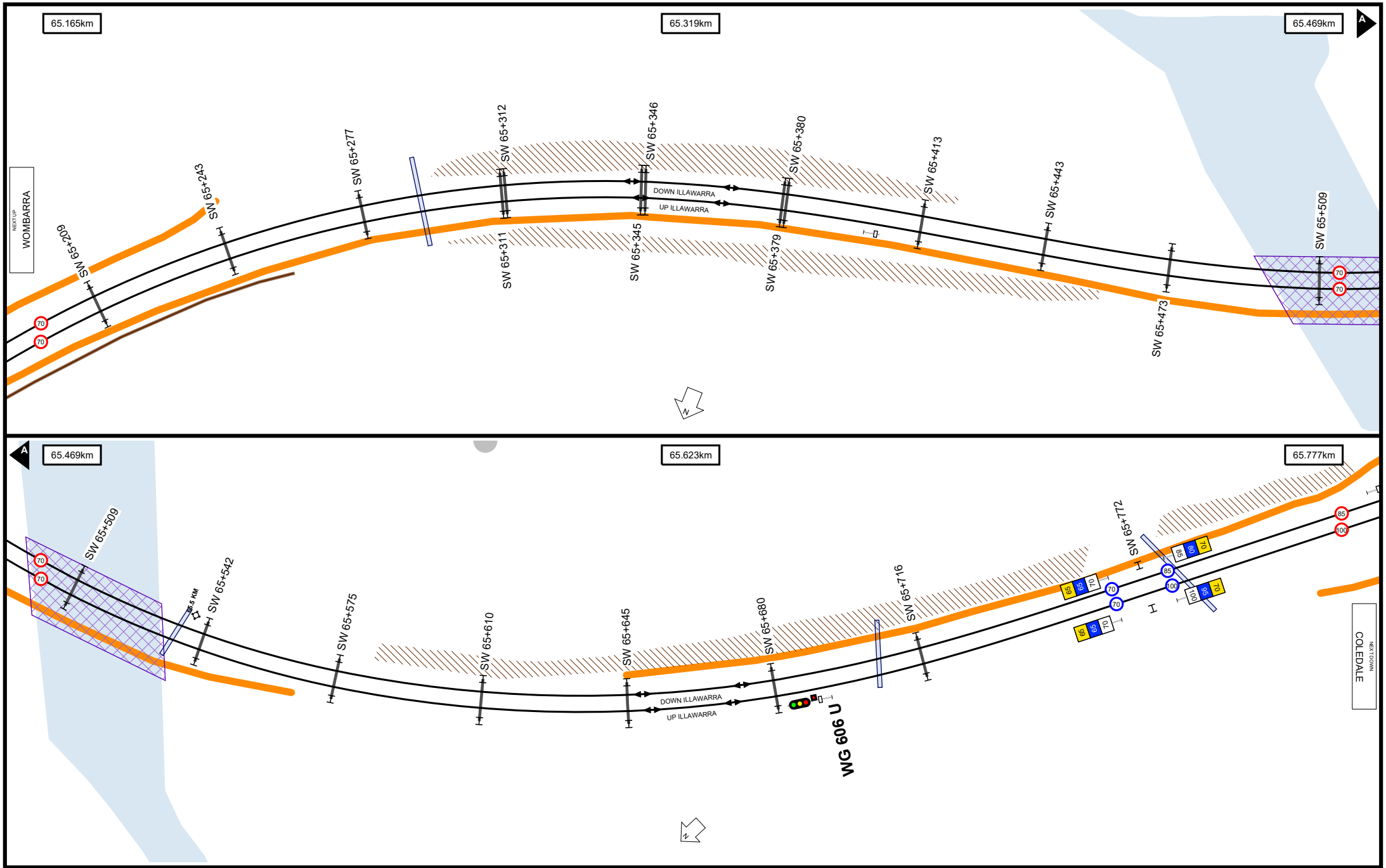

Worksite Protection Planning Diagram
Contact: rcsp@transport.nsw.gov.au

NSW GOVERNMENT

Transport for NSW

UNCONTROLLED WHEN PRINTED

Data shown here may not have been field verified.
Do not use for operational purposes without checking against a controlled document.
For data issues contact GIS.Support@transport.nsw.gov.au

TITLE:

South Coast Line - Waterfall to Bomaderry - I00

Page range 65.165-65.777km

A4

22/01/2025

SCALE: 0m 10m 20m 30m 40m 50m

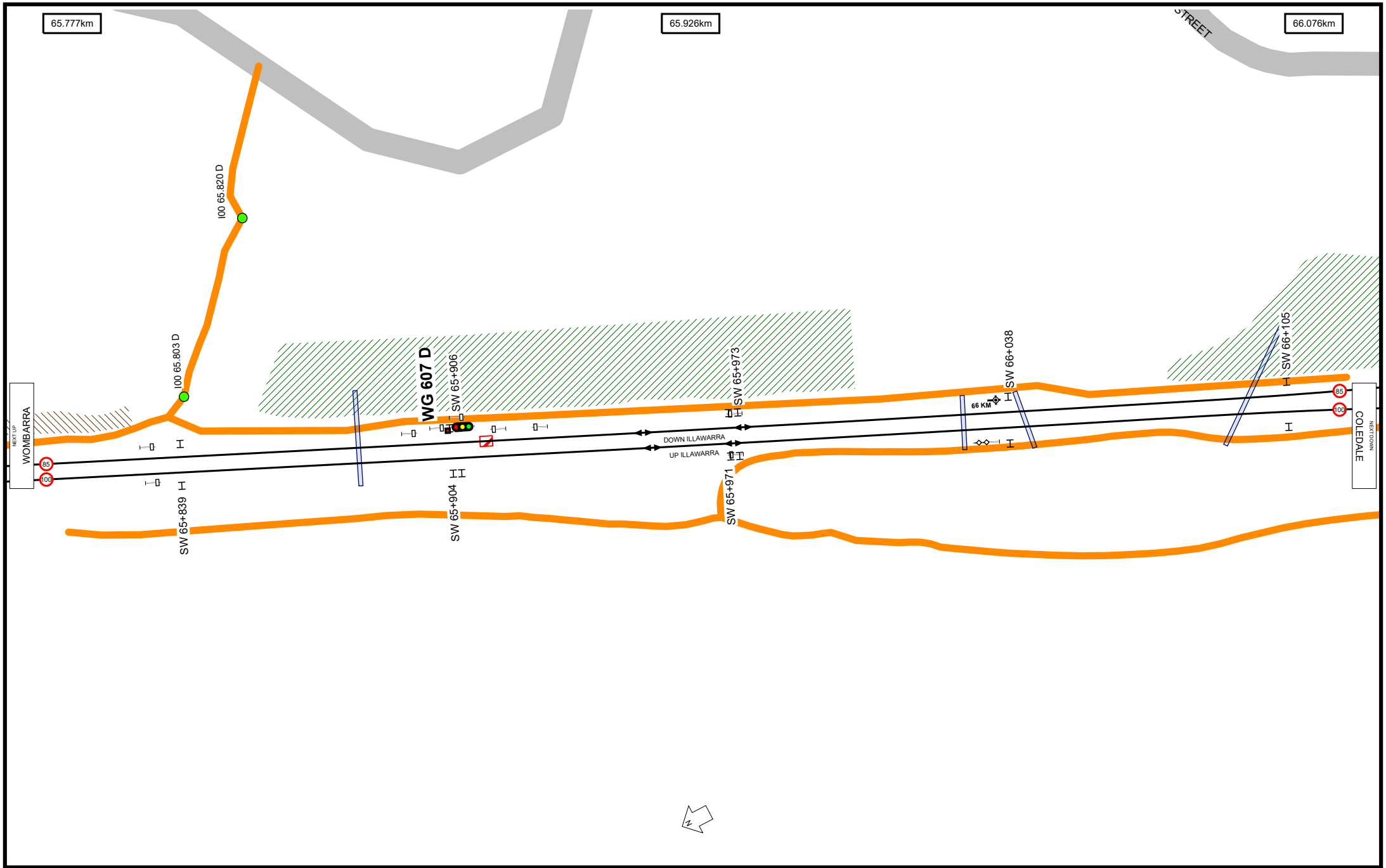

Worksite Protection Planning Diagram
Contact: rcsp@transport.nsw.gov.au

NSW GOVERNMENT

Transport for NSW

UNCONTROLLED WHEN PRINTED

Data shown here may not have been field verified.
Do not use for operational purposes without checking against a controlled document.
For data issues contact GIS.Support@transport.nsw.gov.au

TITLE:

South Coast Line - Waterfall to Bomaderry - I00

Page range 65.777-66.076km

A4

22/01/2025

SCALE: 0m 10m 20m 30m 40m 50m

59

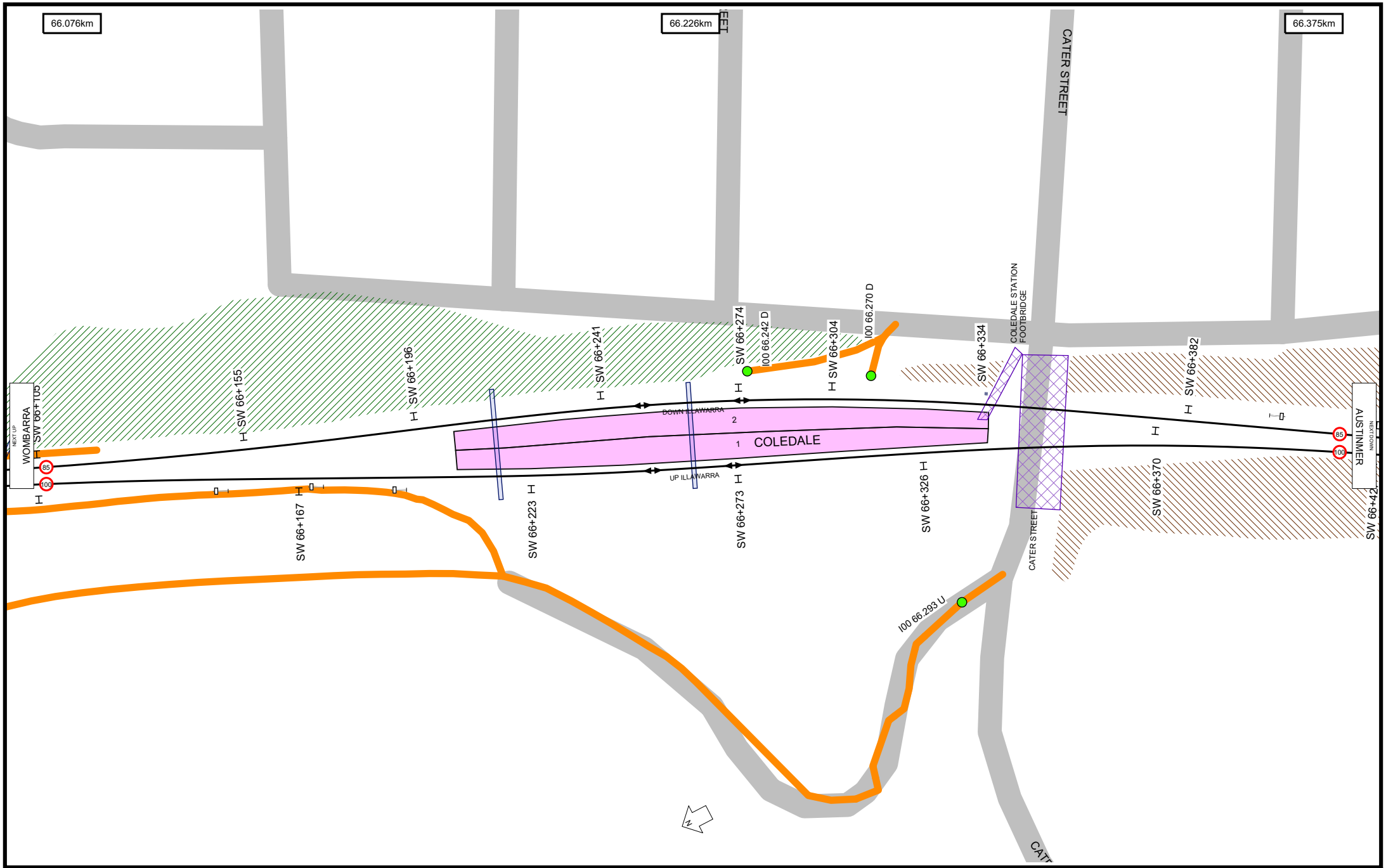

Worksite Protection Planning Diagram
Contact: rcsp@transport.nsw.gov.au

NSW GOVERNMENT

Transport for NSW

UNCONTROLLED WHEN PRINTED

Data shown here may not have been field verified.
Do not use for operational purposes without checking against a controlled document.
For data issues contact GIS.Support@transport.nsw.gov.au

TITLE:

South Coast Line - Waterfall to Bomaderry - I00

Page range 66.076-66.375km

A4

22/01/2025

SCALE: 0m 10m 20m 30m 40m 50m

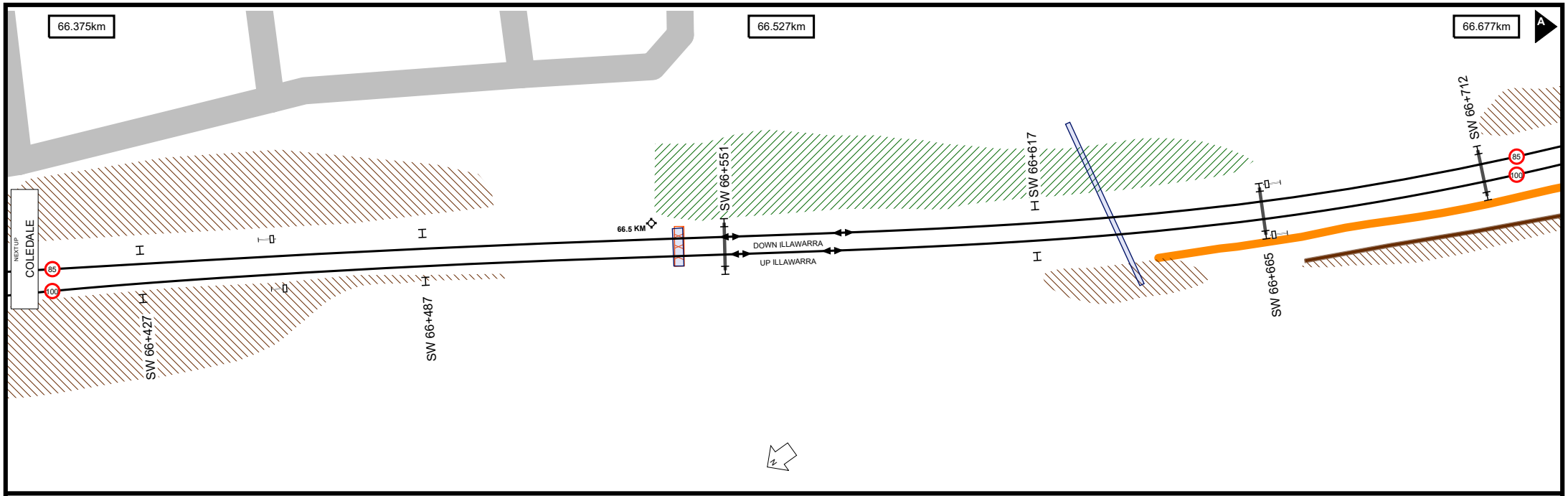

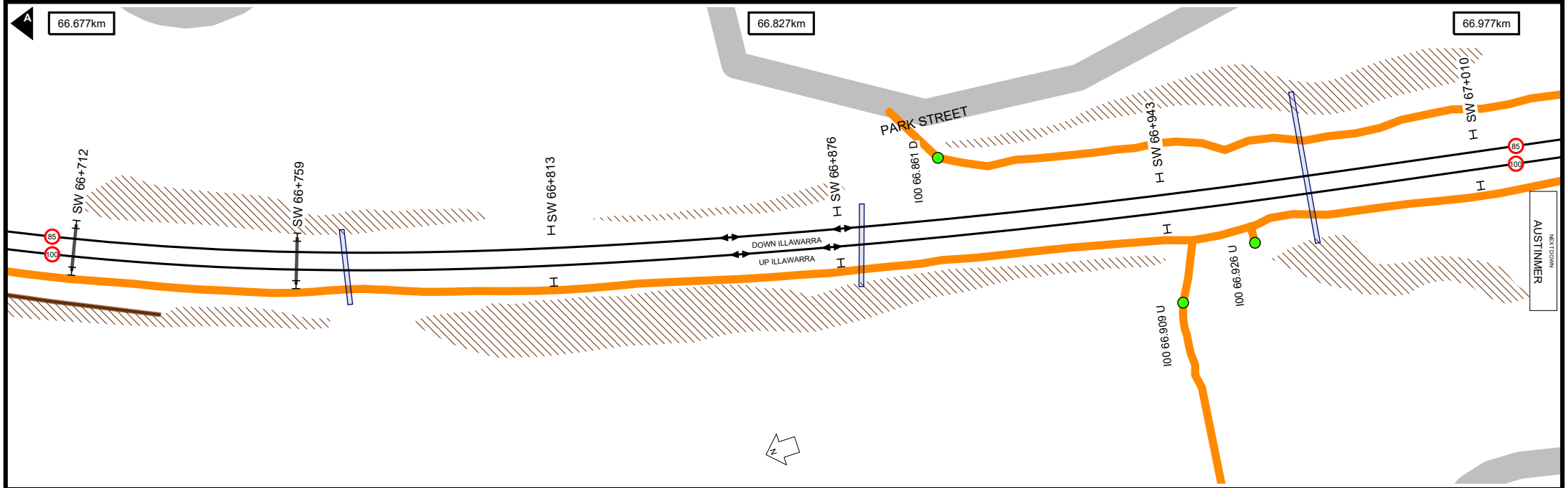

Worksite Protection Planning Diagram
Contact: rcsp@transport.nsw.gov.au

NSW GOVERNMENT

Transport for NSW

UNCONTROLLED WHEN PRINTED

Data shown here may not have been field verified.
Do not use for operational purposes without checking against a controlled document.
For data issues contact GIS.Support@transport.nsw.gov.au

TITLE:

South Coast Line - Waterfall to Bomaderry - I00

Page range 66.375-66.977km

A4

22/01/2025

SCALE: 0m 10m 20m 30m 40m 50m

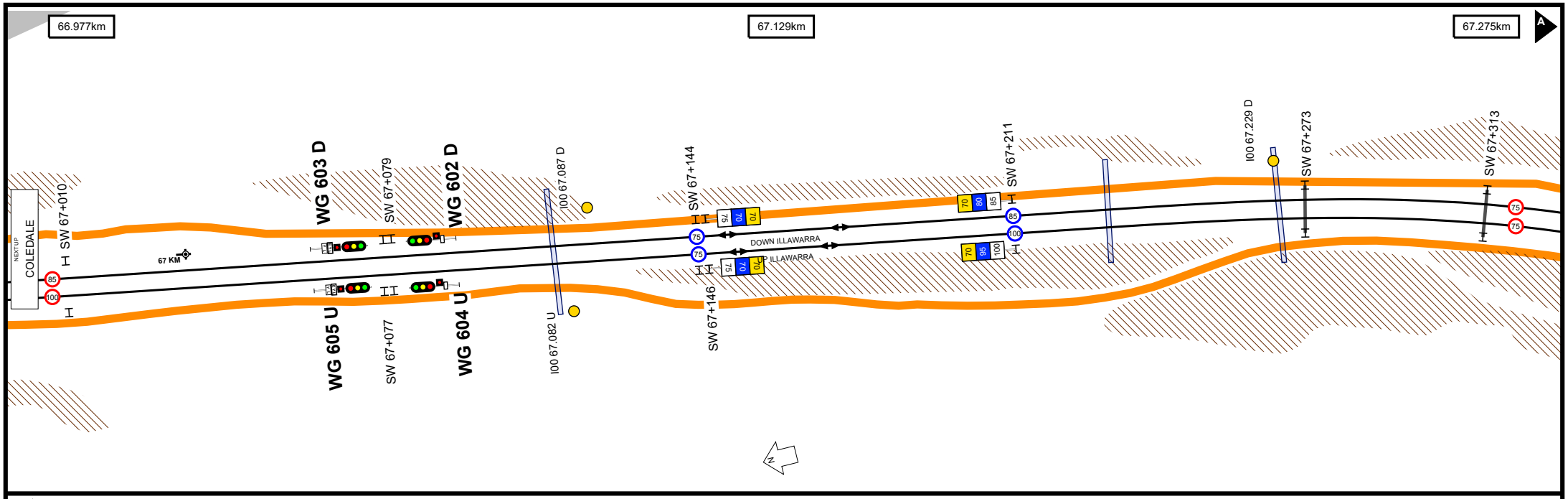

Worksite Protection Planning Diagram
Contact: rcsp@transport.nsw.gov.au

NSW GOVERNMENT

Transport for NSW

UNCONTROLLED WHEN PRINTED

Data shown here may not have been field verified.
Do not use for operational purposes without checking against a controlled document.
For data issues contact GIS.Support@transport.nsw.gov.au

TITLE:

South Coast Line - Waterfall to Bomaderry - I00

Page range 66.977-67.576km

A4

22/01/2025

SCALE: 0m 10m 20m 30m 40m 50m

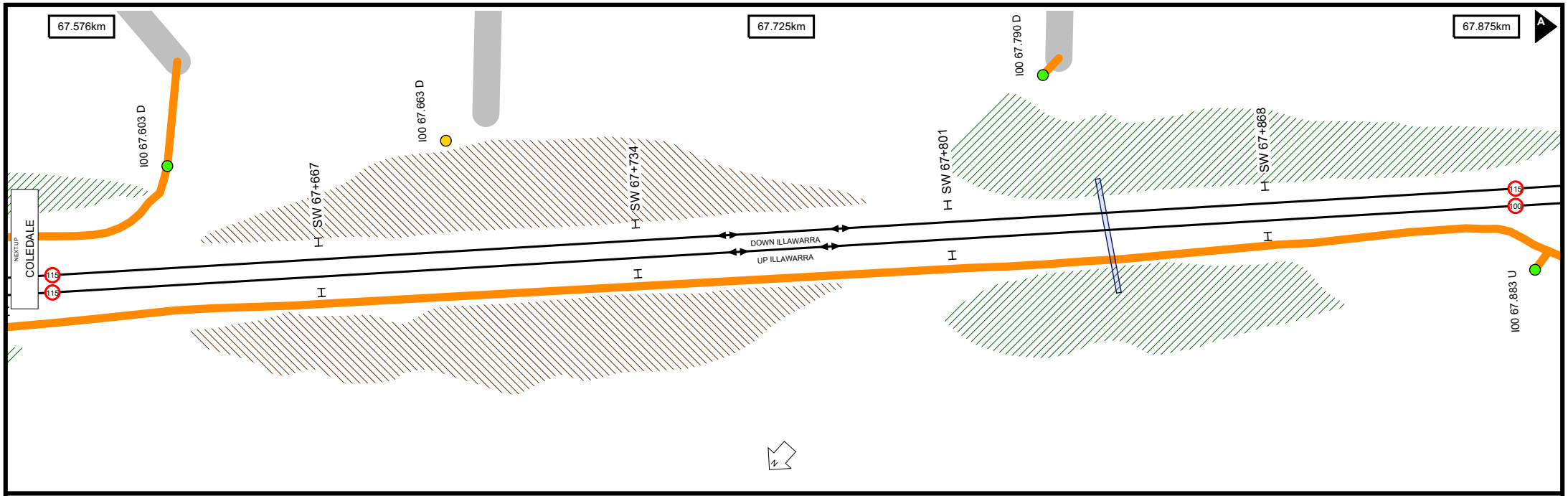

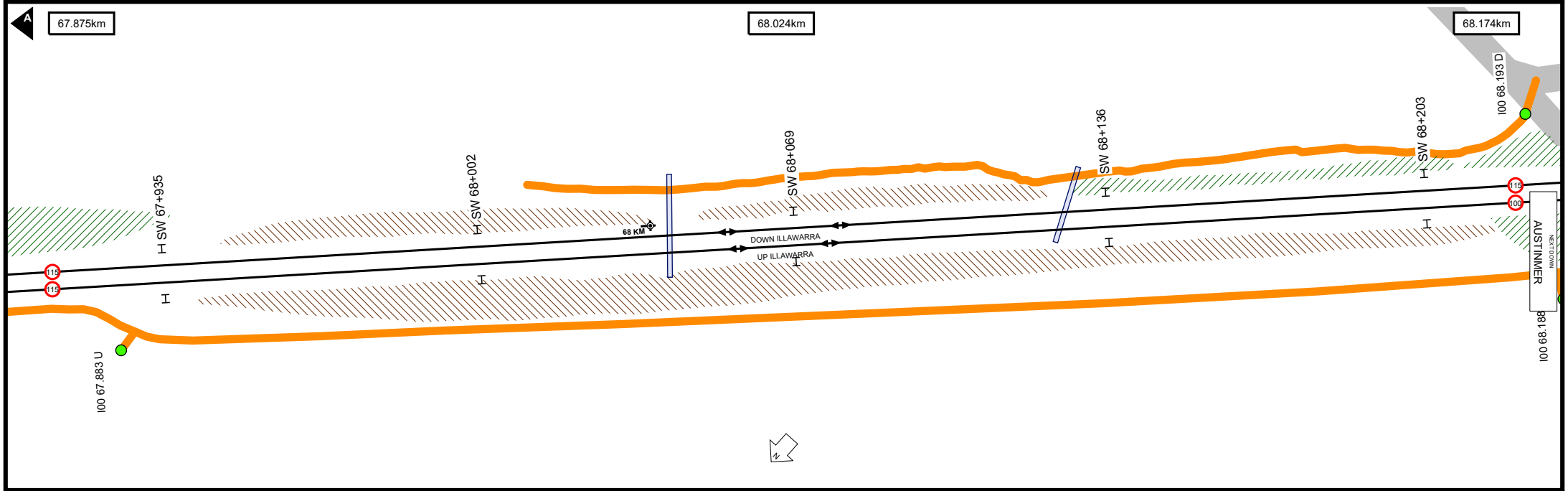

Worksite Protection Planning Diagram
Contact: rcsp@transport.nsw.gov.au

NSW GOVERNMENT

Transport for NSW

UNCONTROLLED WHEN PRINTED

Data shown here may not have been field verified.
Do not use for operational purposes without checking against a controlled document.
For data issues contact GIS.Support@transport.nsw.gov.au

TITLE:

South Coast Line - Waterfall to Bomaderry - I00

Page range 67.576-68.174km

A4

22/01/2025

SCALE: 0m 10m 20m 30m 40m 50m

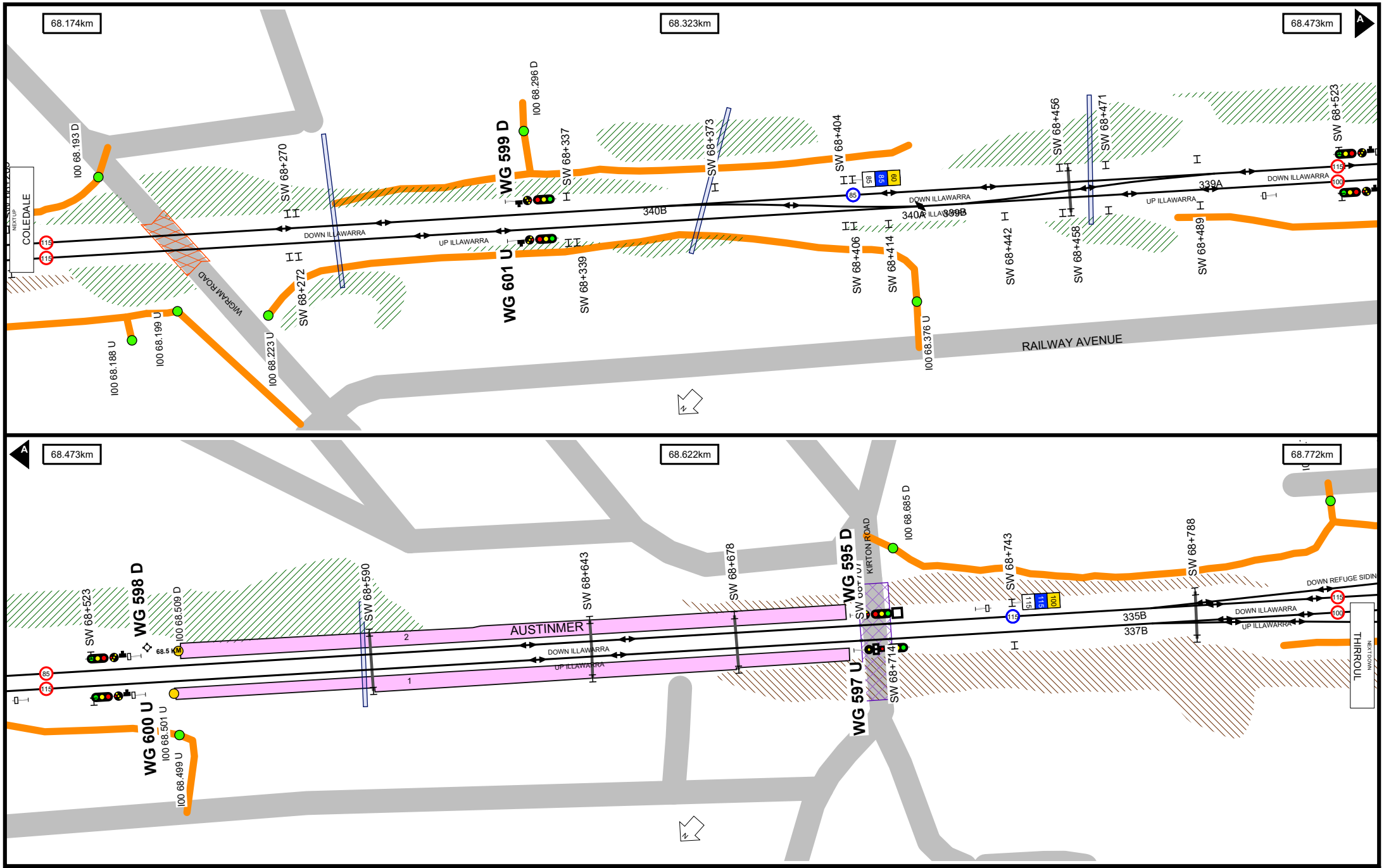

Worksite Protection Planning Diagram
Contact: rcsp@transport.nsw.gov.au

NSW GOVERNMENT

Transport for NSW

UNCONTROLLED WHEN PRINTED

Data shown here may not have been field verified.
Do not use for operational purposes without checking against a controlled document.
For data issues contact GIS.Support@transport.nsw.gov.au

TITLE:

South Coast Line - Waterfall to Bomaderry - I00

Page range 68.174-68.772km

A4

22/01/2025

SCALE: 0m 10m 20m 30m 40m 50m

Worksite Protection Planning Diagram
Contact: rcsp@transport.nsw.gov.au

NSW GOVERNMENT

Transport for NSW

UNCONTROLLED WHEN PRINTED

Data shown here may not have been field verified.
Do not use for operational purposes without checking against a controlled document.
For data issues contact GIS.Support@transport.nsw.gov.au

TITLE:

South Coast Line - Waterfall to Bomaderry - I00

Page range 68.772-69.076km

SCALE: 0m 10m 20m 30m 40m 50m

A4

22/01/2025

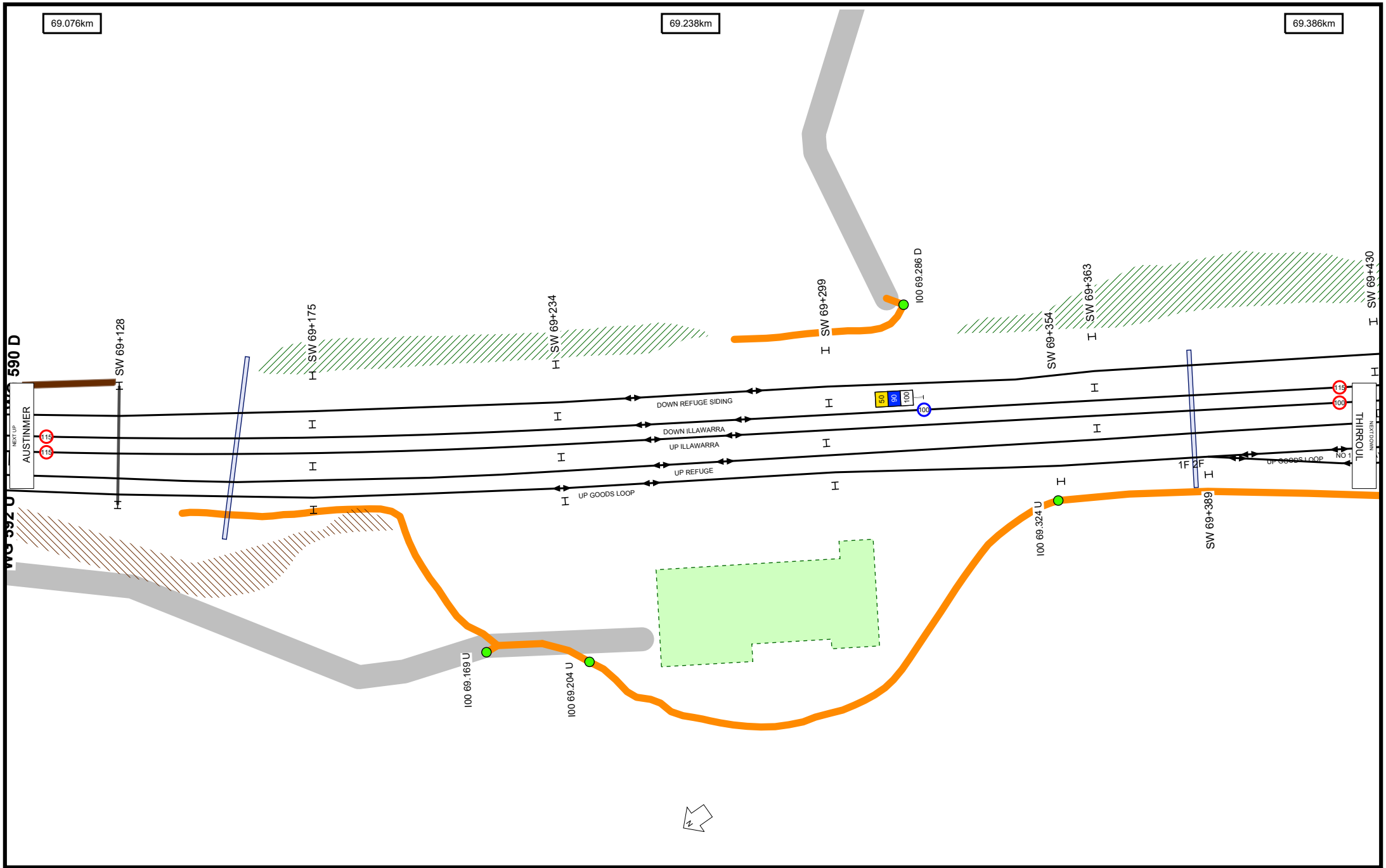

Worksite Protection Planning Diagram
Contact: rcsp@transport.nsw.gov.au

NSW GOVERNMENT

Transport for NSW

UNCONTROLLED WHEN PRINTED

Data shown here may not have been field verified.
Do not use for operational purposes without checking against a controlled document.
For data issues contact GIS.Support@transport.nsw.gov.au

TITLE:

South Coast Line - Waterfall to Bomaderry - I00

Page range 69.076-69.386km

A4

22/01/2025

SCALE: 0m 10m 20m 30m 40m 50m

66

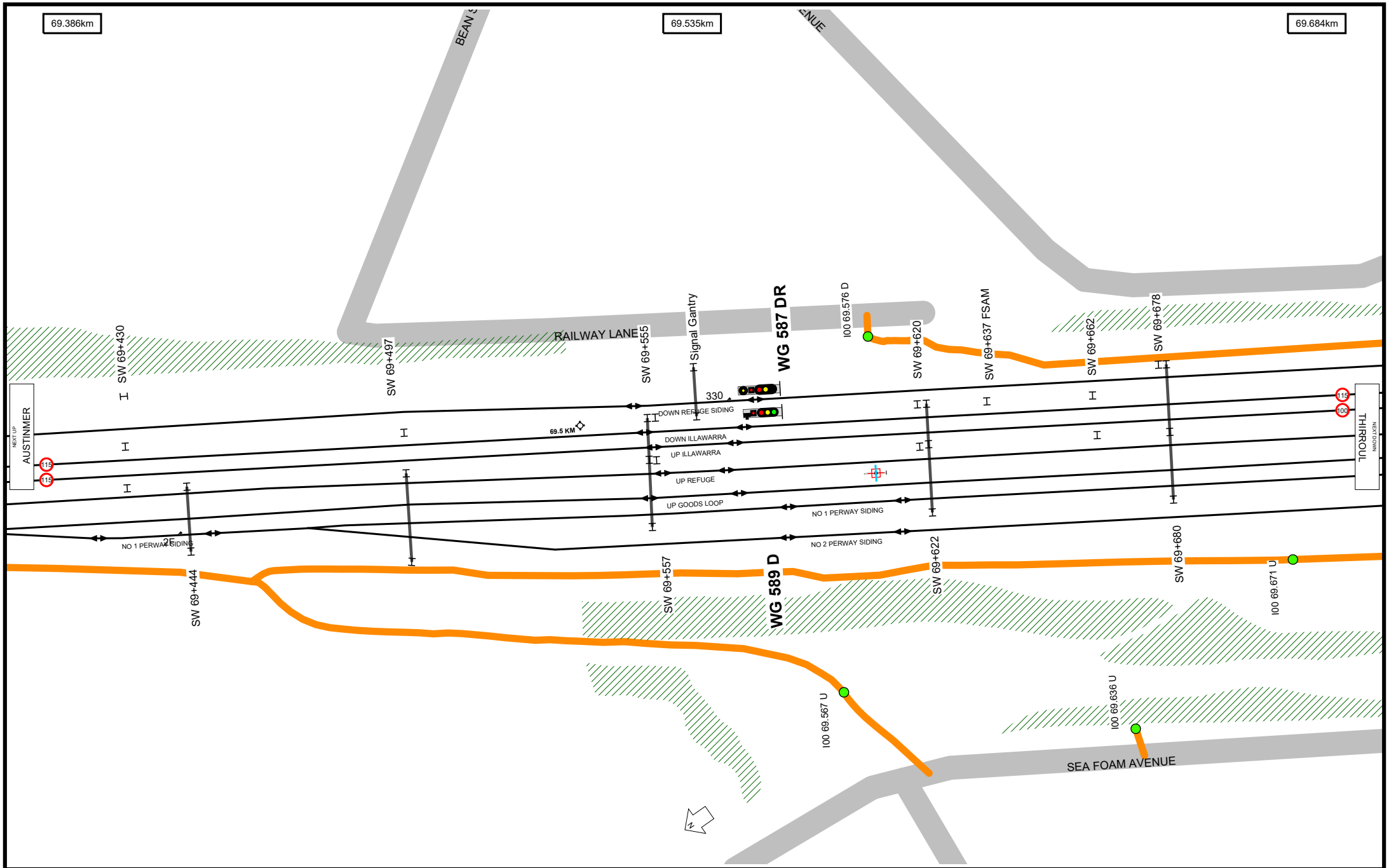

Worksite Protection Planning Diagram
Contact: rcsp@transport.nsw.gov.au

NSW GOVERNMENT

Transport for NSW

UNCONTROLLED WHEN PRINTED

Data shown here may not have been field verified.
Do not use for operational purposes without checking against a controlled document.
For data issues contact GIS.Support@transport.nsw.gov.au

TITLE:

South Coast Line - Waterfall to Bomaderry - I00

Page range 69.386-69.684km

A4

22/01/2025

SCALE: 0m 10m 20m 30m 40m 50m

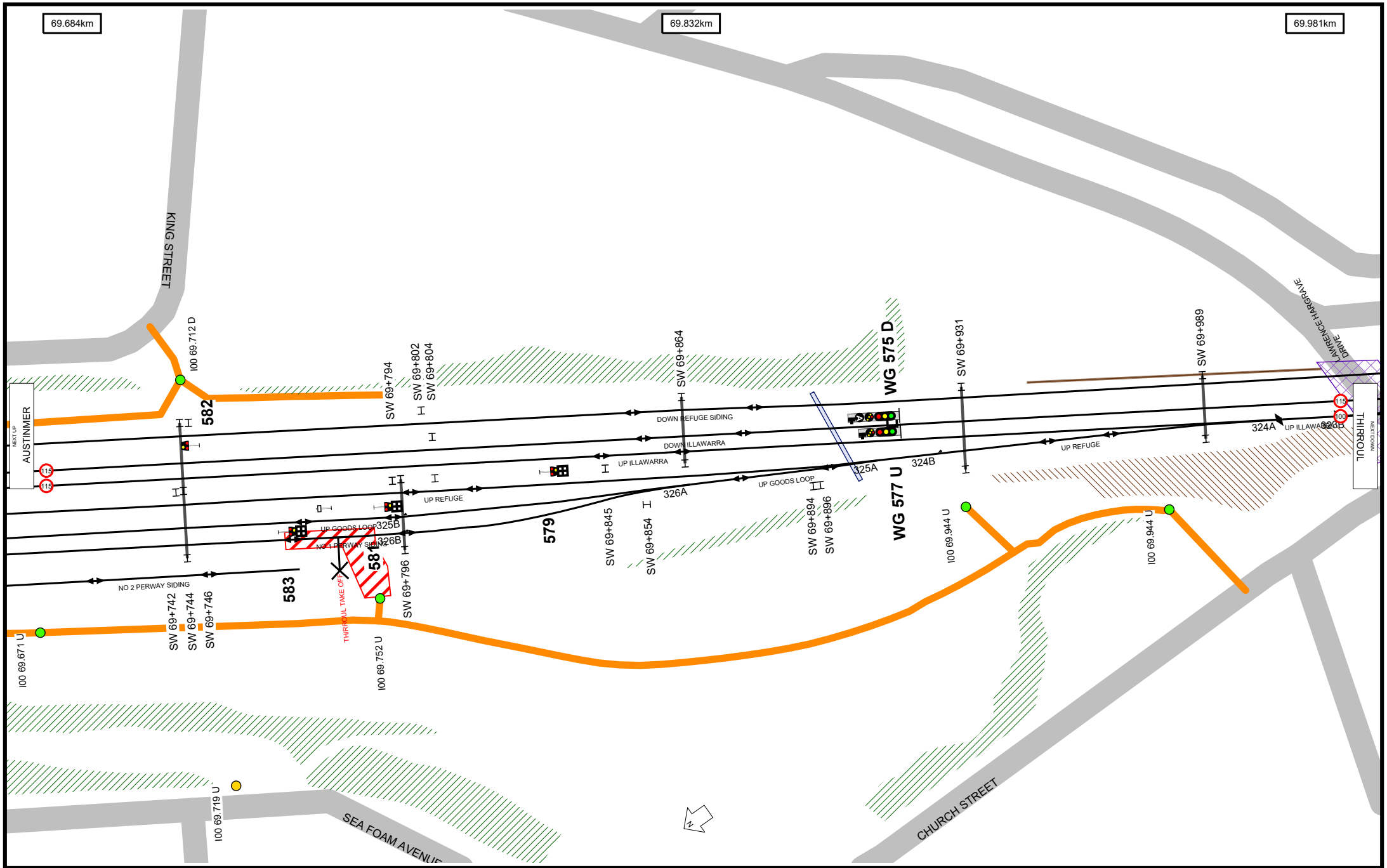

Worksite Protection Planning Diagram
Contact: rcsp@transport.nsw.gov.au

NSW GOVERNMENT

Transport for NSW

UNCONTROLLED WHEN PRINTED

Data shown here may not have been field verified.
Do not use for operational purposes without checking against a controlled document.
For data issues contact GIS.Support@transport.nsw.gov.au

TITLE:

South Coast Line - Waterfall to Bomaderry - I00

Page range 69.684-69.981km

A4

22/01/2025

SCALE: 0m 10m 20m 30m 40m 50m

68

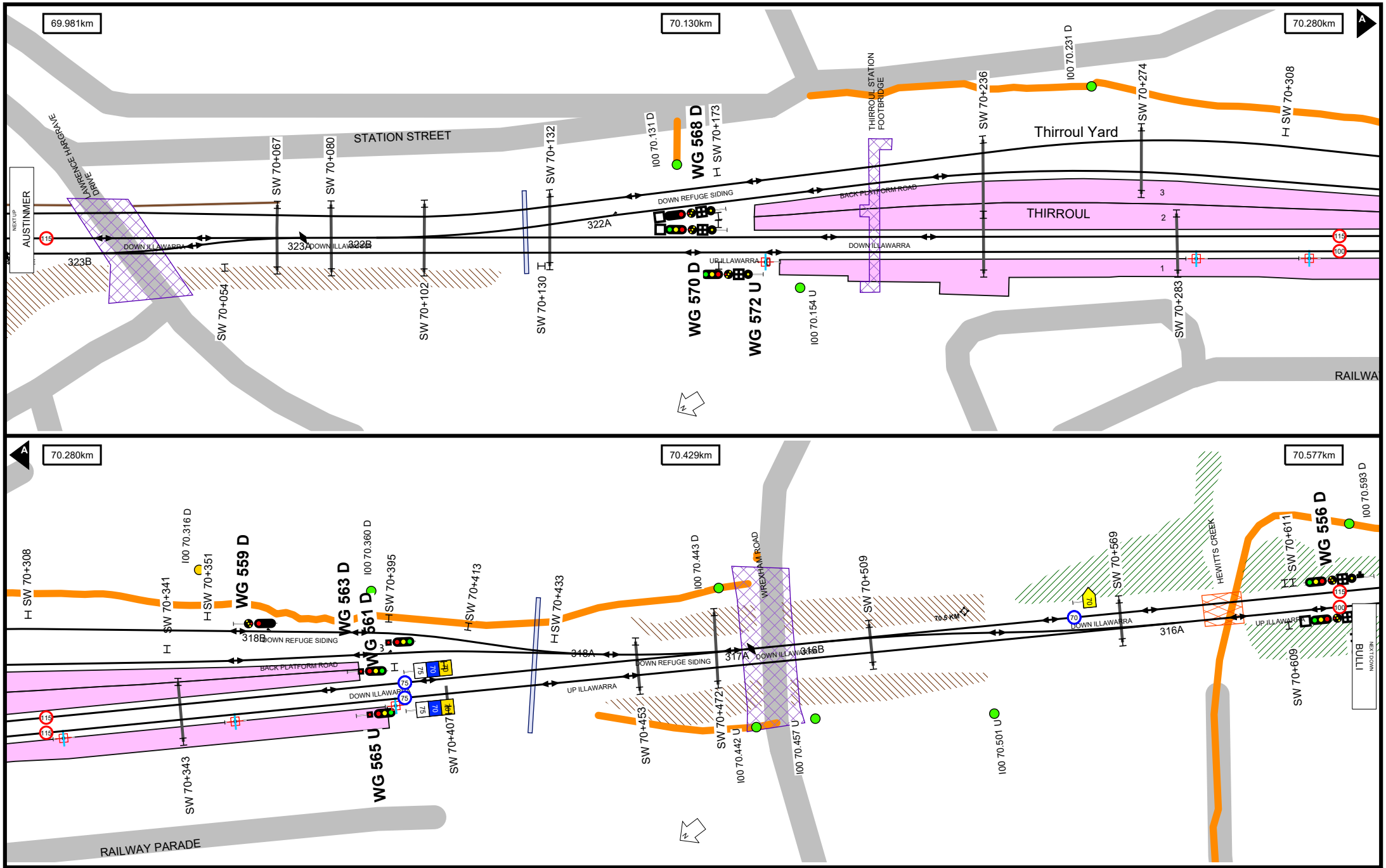

Worksite Protection Planning Diagram
Contact: rcsp@transport.nsw.gov.au

NSW GOVERNMENT

Transport for NSW

UNCONTROLLED WHEN PRINTED

Data shown here may not have been field verified.
Do not use for operational purposes without checking against a controlled document.
For data issues contact GIS.Support@transport.nsw.gov.au

TITLE:

South Coast Line - Waterfall to Bomaderry - I00

Page range 69.981-70.577km

A4

22/01/2025

SCALE: 0m 10m 20m 30m 40m 50m

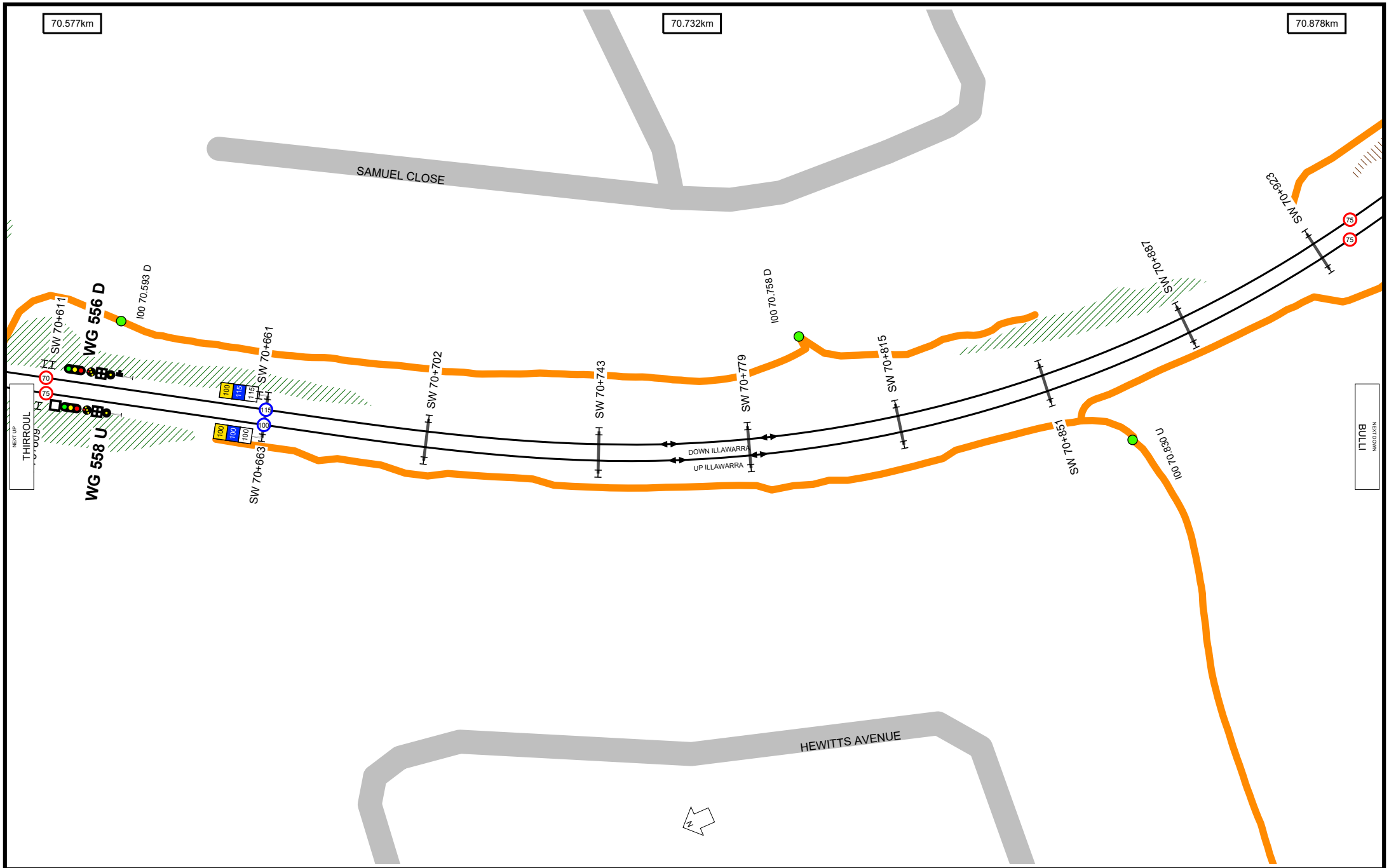

Worksite Protection Planning Diagram
Contact: rcsp@transport.nsw.gov.au

NSW GOVERNMENT

Transport for NSW

UNCONTROLLED WHEN PRINTED

Data shown here may not have been field verified.
Do not use for operational purposes without checking against a controlled document.
For data issues contact GIS.Support@transport.nsw.gov.au

TITLE:

South Coast Line - Waterfall to Bomaderry - I00

Page range 70.577-70.878km

A4

22/01/2025

SCALE: 0m 10m 20m 30m 40m 50m

70

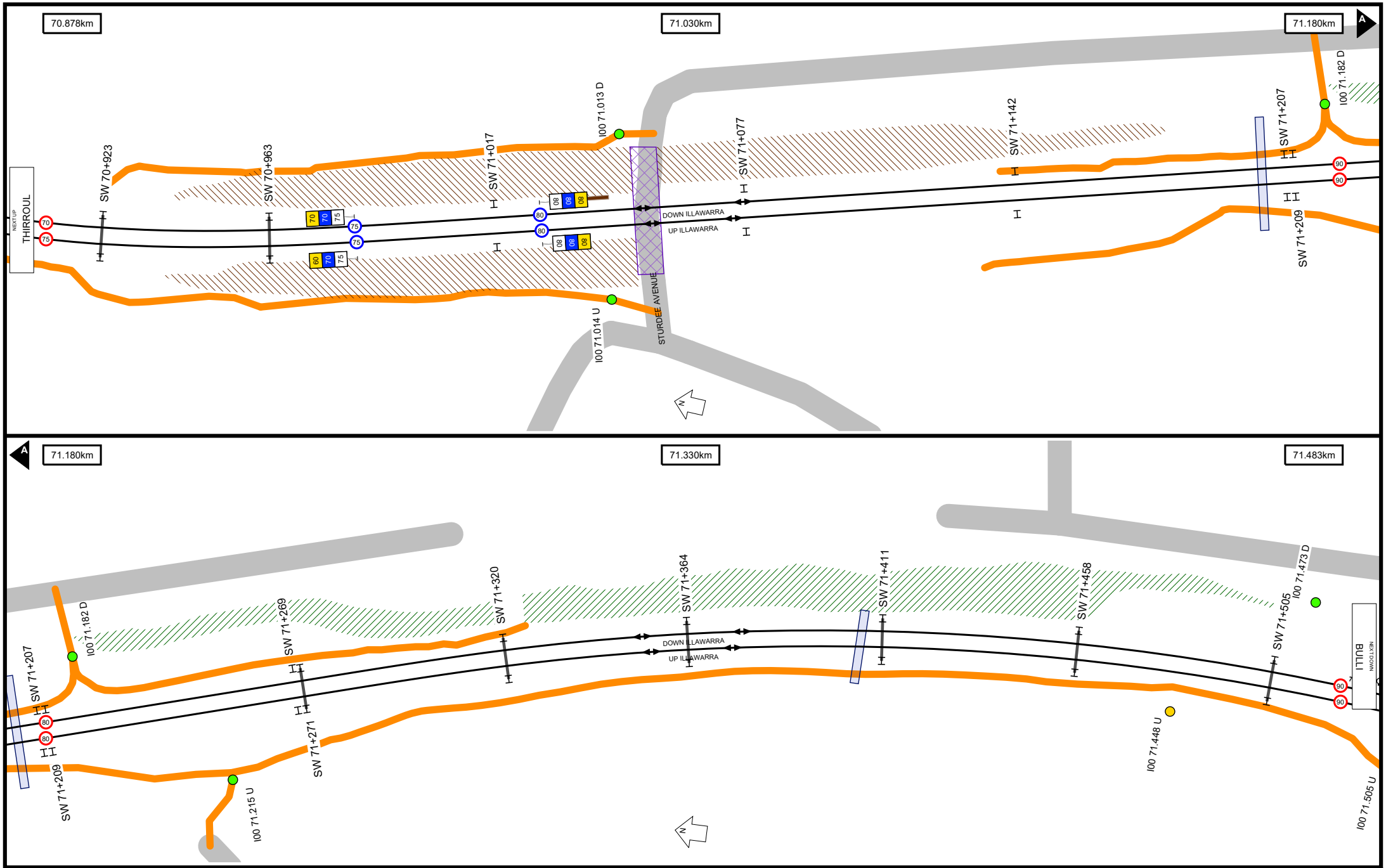

Worksite Protection Planning Diagram
Contact: rcsp@transport.nsw.gov.au

NSW GOVERNMENT

Transport for NSW

UNCONTROLLED WHEN PRINTED

Data shown here may not have been field verified.
Do not use for operational purposes without checking against a controlled document.
For data issues contact GIS.Support@transport.nsw.gov.au

TITLE:

South Coast Line - Waterfall to Bomaderry - I00

Page range 70.878-71.483km

A4

22/01/2025

SCALE: 0m 10m 20m 30m 40m 50m

71

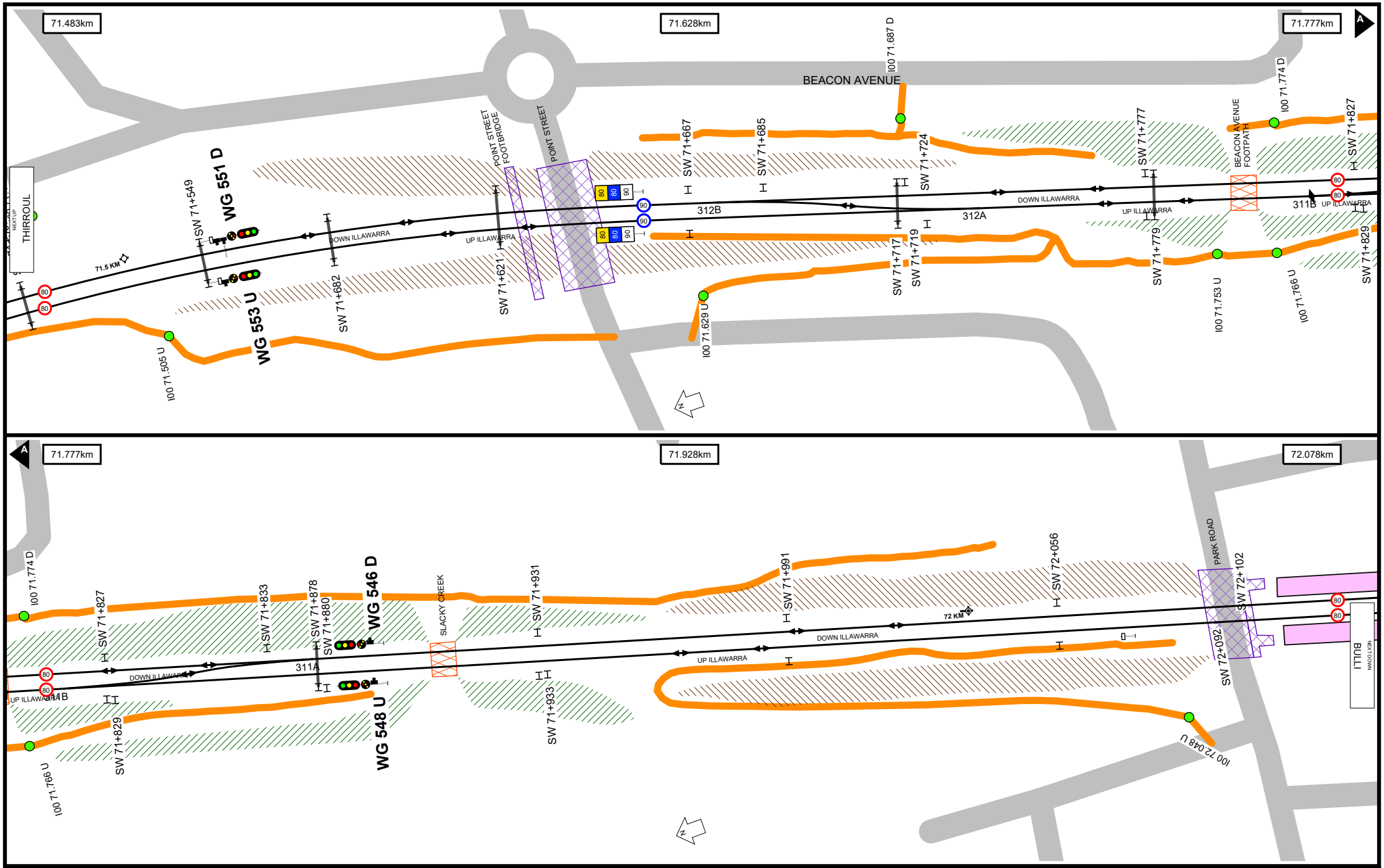

Worksite Protection Planning Diagram
Contact: rcsp@transport.nsw.gov.au

NSW GOVERNMENT

Transport for NSW

UNCONTROLLED WHEN PRINTED

Data shown here may not have been field verified.
Do not use for operational purposes without checking against a controlled document.
For data issues contact GIS.Support@transport.nsw.gov.au

TITLE:

South Coast Line - Waterfall to Bomaderry - I00

Page range 71.483-72.078km

A4

22/01/2025

SCALE: 0m 10m 20m 30m 40m 50m

72

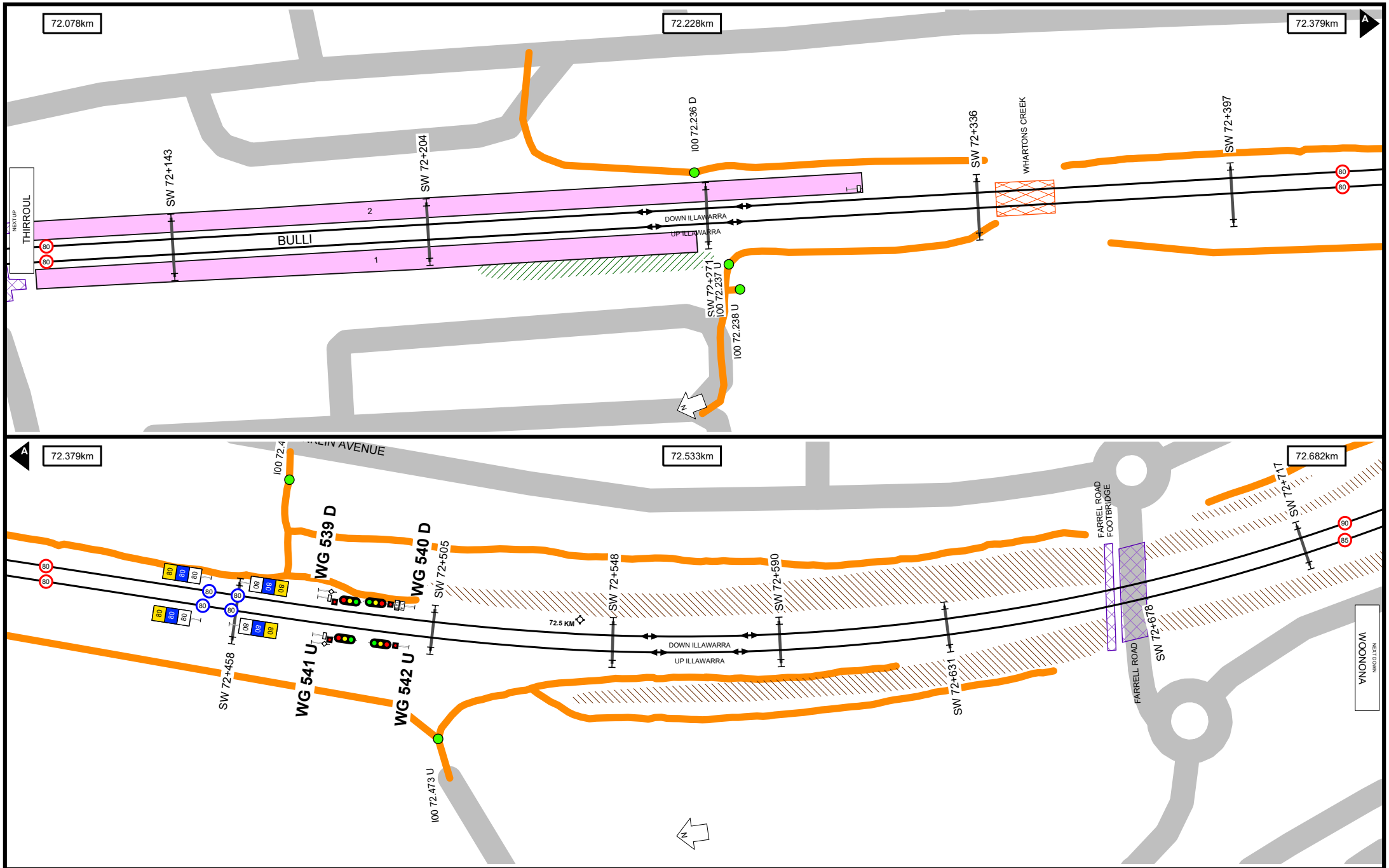

Worksite Protection Planning Diagram
Contact: rcsp@transport.nsw.gov.au

NSW GOVERNMENT

Transport for NSW

UNCONTROLLED WHEN PRINTED

Data shown here may not have been field verified.
Do not use for operational purposes without checking against a controlled document.
For data issues contact GIS.Support@transport.nsw.gov.au

TITLE:

South Coast Line - Waterfall to Bomaderry - I00

Page range 72.078-72.682km

A4

22/01/2025

SCALE: 0m 10m 20m 30m 40m 50m

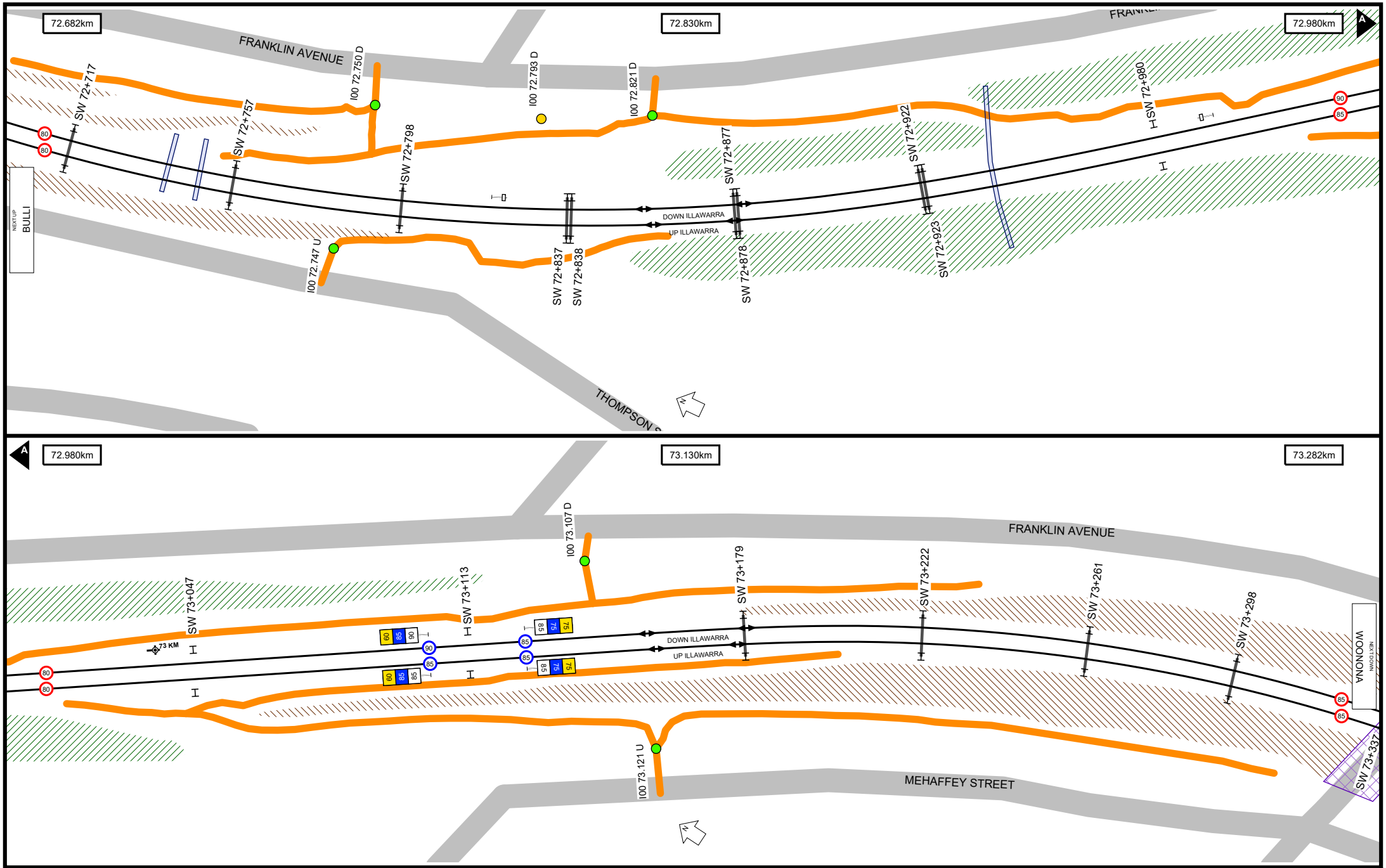

Worksite Protection Planning Diagram
Contact: rcsp@transport.nsw.gov.au

NSW GOVERNMENT

Transport for NSW

UNCONTROLLED WHEN PRINTED

Data shown here may not have been field verified.
Do not use for operational purposes without checking against a controlled document.
For data issues contact GIS.Support@transport.nsw.gov.au

TITLE:

South Coast Line - Waterfall to Bomaderry - I00

Page range 72.682-73.282km

A4

22/01/2025

SCALE: 0m 10m 20m 30m 40m 50m

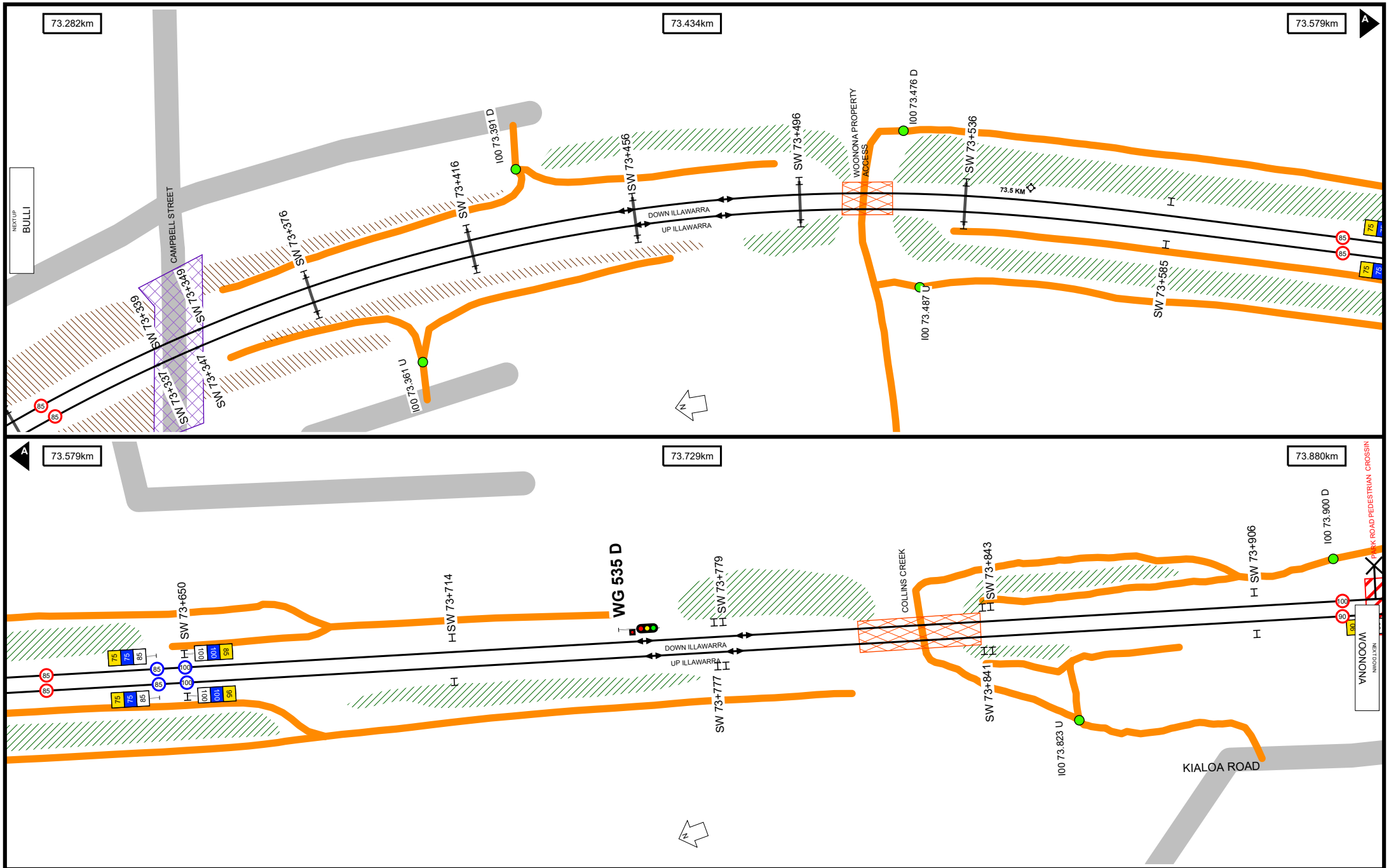

Worksite Protection Planning Diagram
Contact: rcsp@transport.nsw.gov.au

NSW GOVERNMENT

Transport for NSW

UNCONTROLLED WHEN PRINTED

Data shown here may not have been field verified.
Do not use for operational purposes without checking against a controlled document.
For data issues contact GIS.Support@transport.nsw.gov.au

TITLE:

South Coast Line - Waterfall to Bomaderry - I00

Page range 73.282-73.880km

A4

22/01/2025

SCALE: 0m 10m 20m 30m 40m 50m

75

Worksite Protection Planning Diagram
Contact: rcsp@transport.nsw.gov.au

NSW GOVERNMENT

Transport for NSW

UNCONTROLLED WHEN PRINTED

Data shown here may not have been field verified.
Do not use for operational purposes without checking against a controlled document.
For data issues contact GIS.Support@transport.nsw.gov.au

TITLE:

South Coast Line - Waterfall to Bomaderry - I00

Page range 73.880-74.481km

A4

22/01/2025

SCALE: 0m 10m 20m 30m 40m 50m

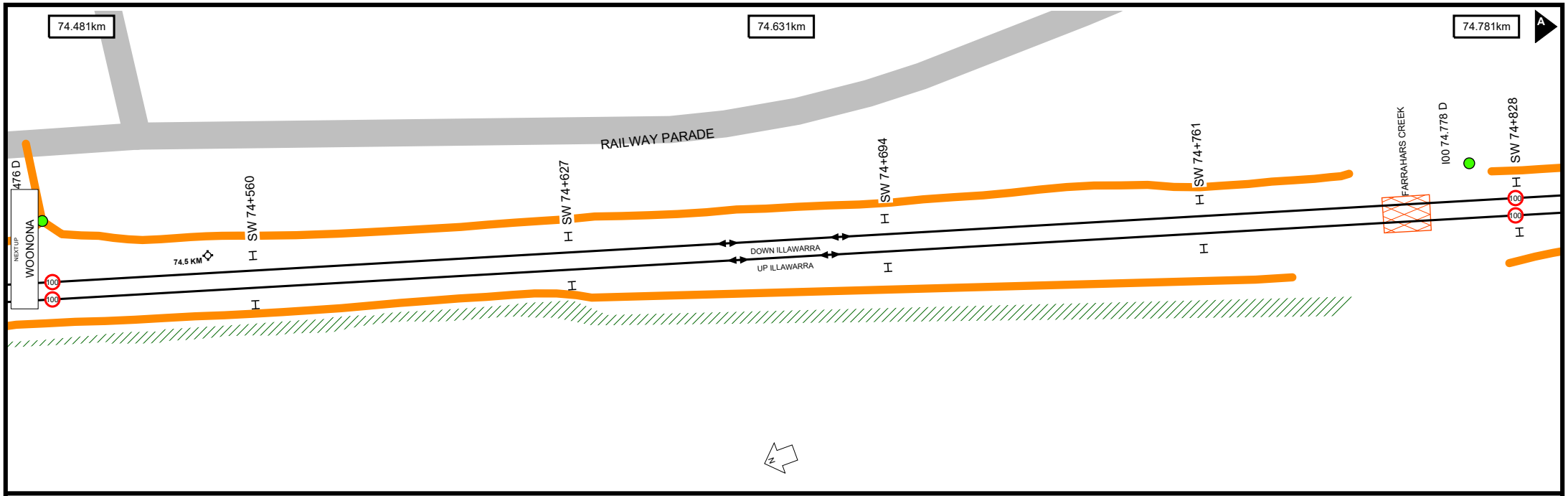

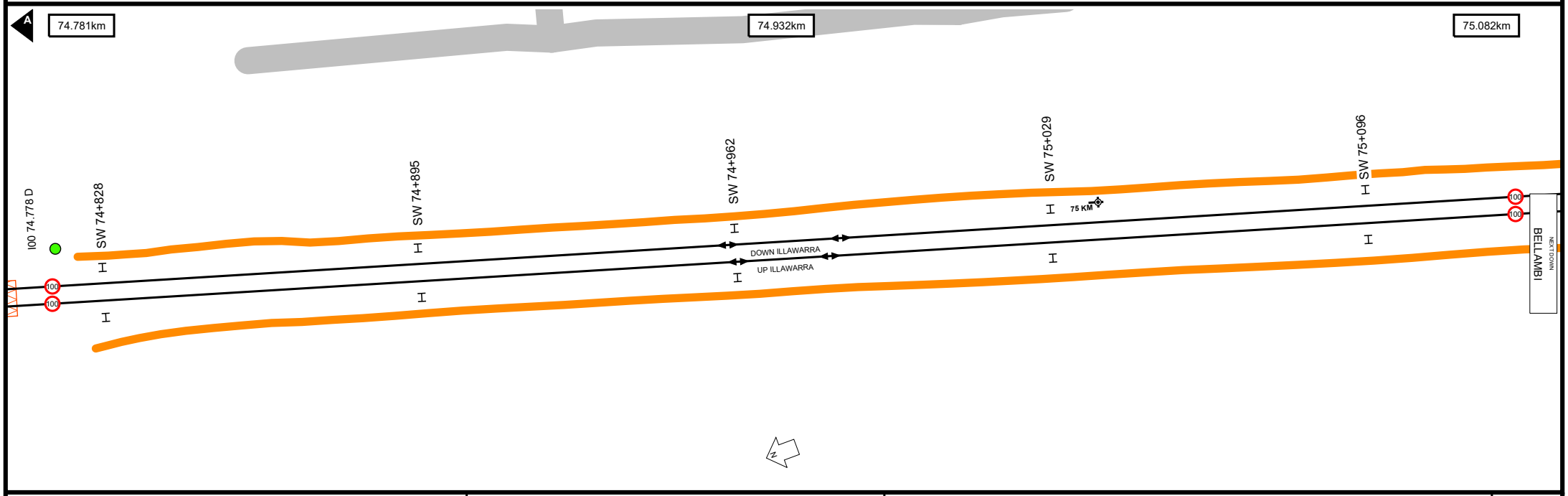

Worksite Protection Planning Diagram
Contact: rcsp@transport.nsw.gov.au

NSW GOVERNMENT

Transport for NSW

UNCONTROLLED WHEN PRINTED

Data shown here may not have been field verified.
Do not use for operational purposes without checking against a controlled document.
For data issues contact GIS.Support@transport.nsw.gov.au

TITLE:

South Coast Line - Waterfall to Bomaderry - I00

Page range 74.481-75.082km

A4

22/01/2025

SCALE: 0m 10m 20m 30m 40m 50m

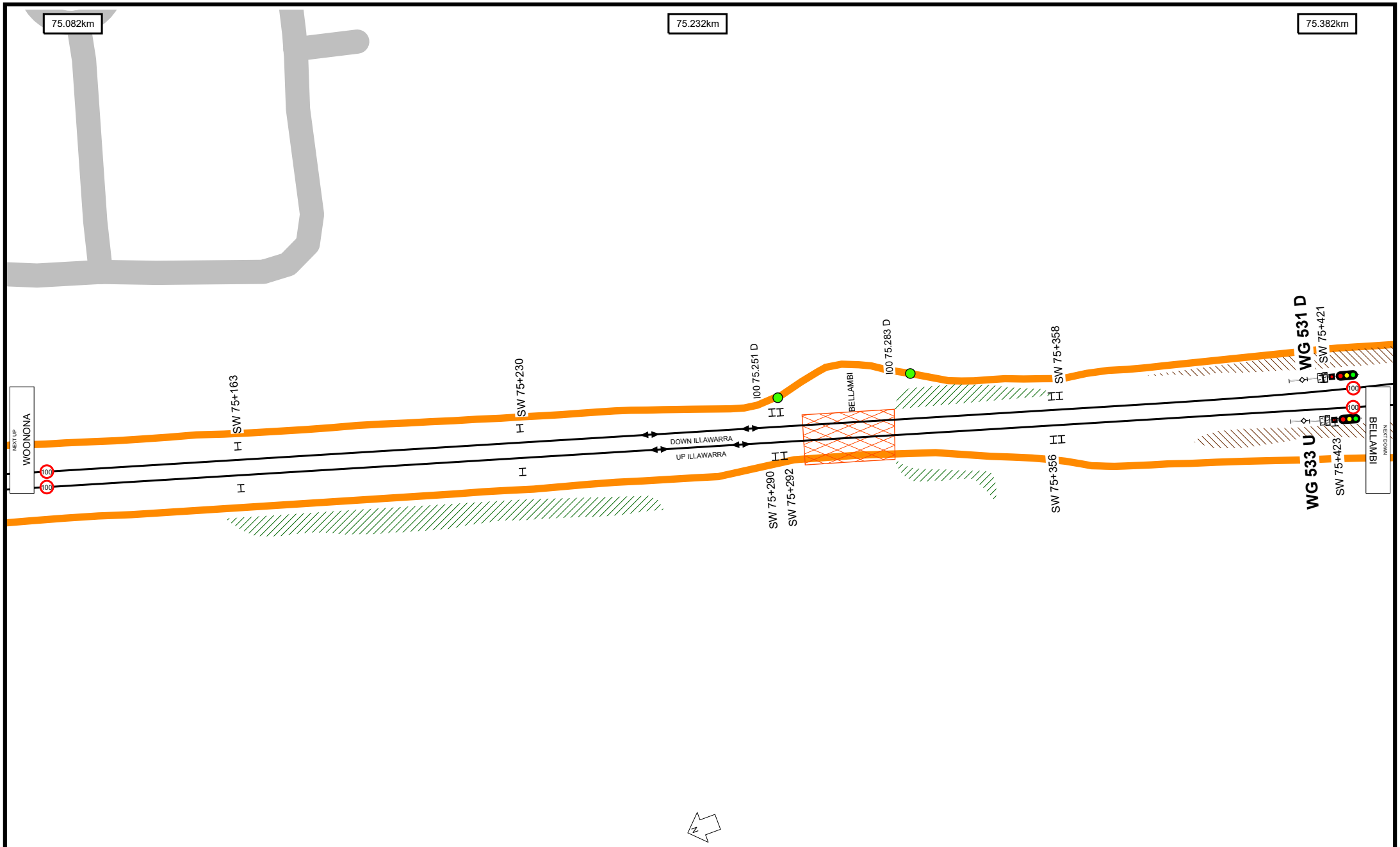

Worksite Protection Planning Diagram
Contact: rcsp@transport.nsw.gov.au

NSW GOVERNMENT

Transport for NSW

UNCONTROLLED WHEN PRINTED

Data shown here may not have been field verified.
Do not use for operational purposes without checking against a controlled document.
For data issues contact GIS.Support@transport.nsw.gov.au

TITLE:

South Coast Line - Waterfall to Bomaderry - I00

Page range 75.082-75.382km

SCALE: 0m 10m 20m 30m 40m 50m

A4

22/01/2025

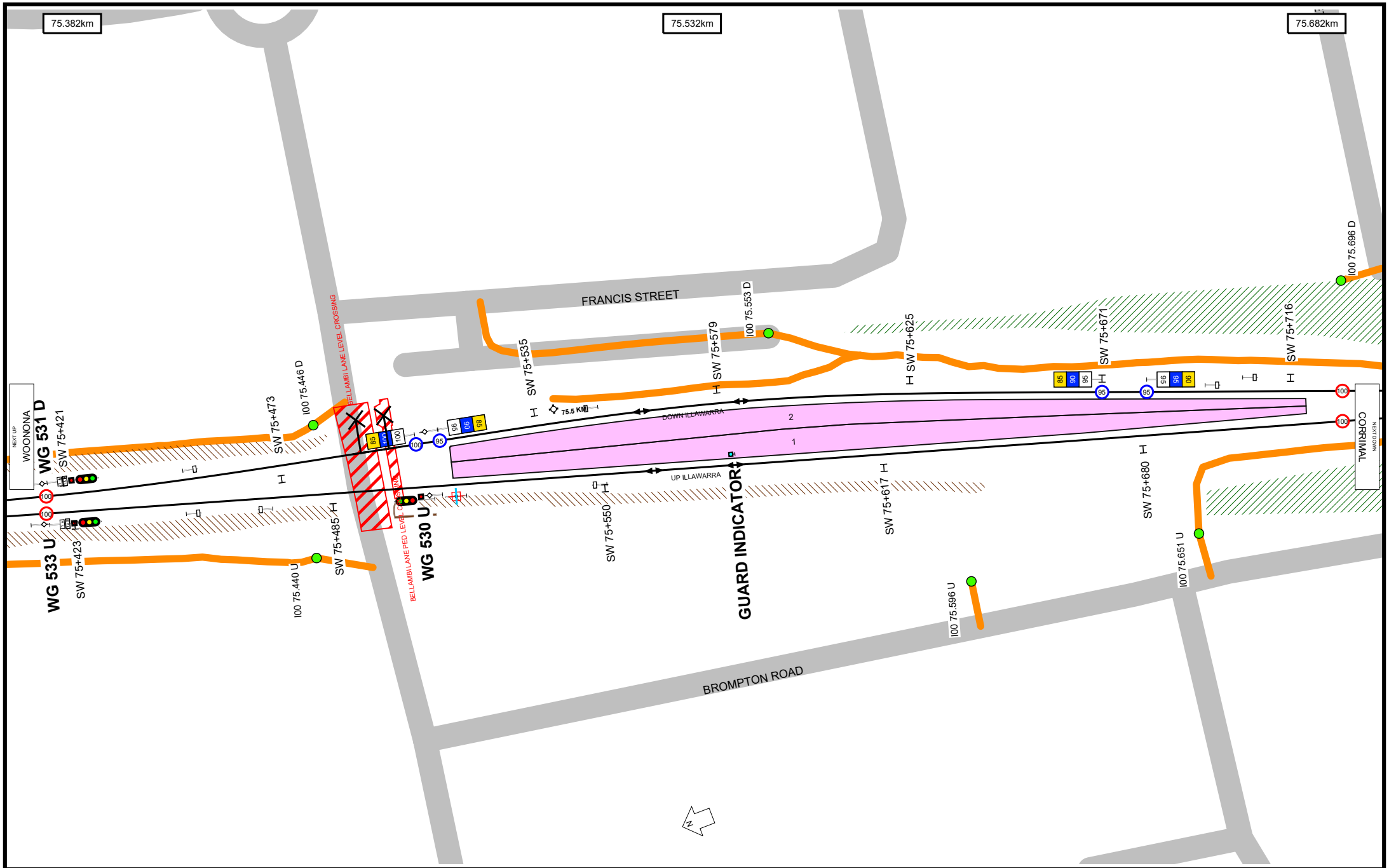

Worksite Protection Planning Diagram
Contact: rcsp@transport.nsw.gov.au

NSW GOVERNMENT

Transport for NSW

UNCONTROLLED WHEN PRINTED

Data shown here may not have been field verified.
Do not use for operational purposes without checking against a controlled document.
For data issues contact GIS.Support@transport.nsw.gov.au

TITLE:

South Coast Line - Waterfall to Bomaderry - I00

Page range 75.382-75.682km

A4

22/01/2025

SCALE: 0m 10m 20m 30m 40m 50m

Worksite Protection Planning Diagram
Contact: rcsp@transport.nsw.gov.au

NSW GOVERNMENT

Transport for NSW

UNCONTROLLED WHEN PRINTED

Data shown here may not have been field verified.
Do not use for operational purposes without checking against a controlled document.
For data issues contact GIS.Support@transport.nsw.gov.au

TITLE:

South Coast Line - Waterfall to Bomaderry - I00

Page range 75.682-76.283km

A4

22/01/2025

SCALE: 0m 10m 20m 30m 40m 50m

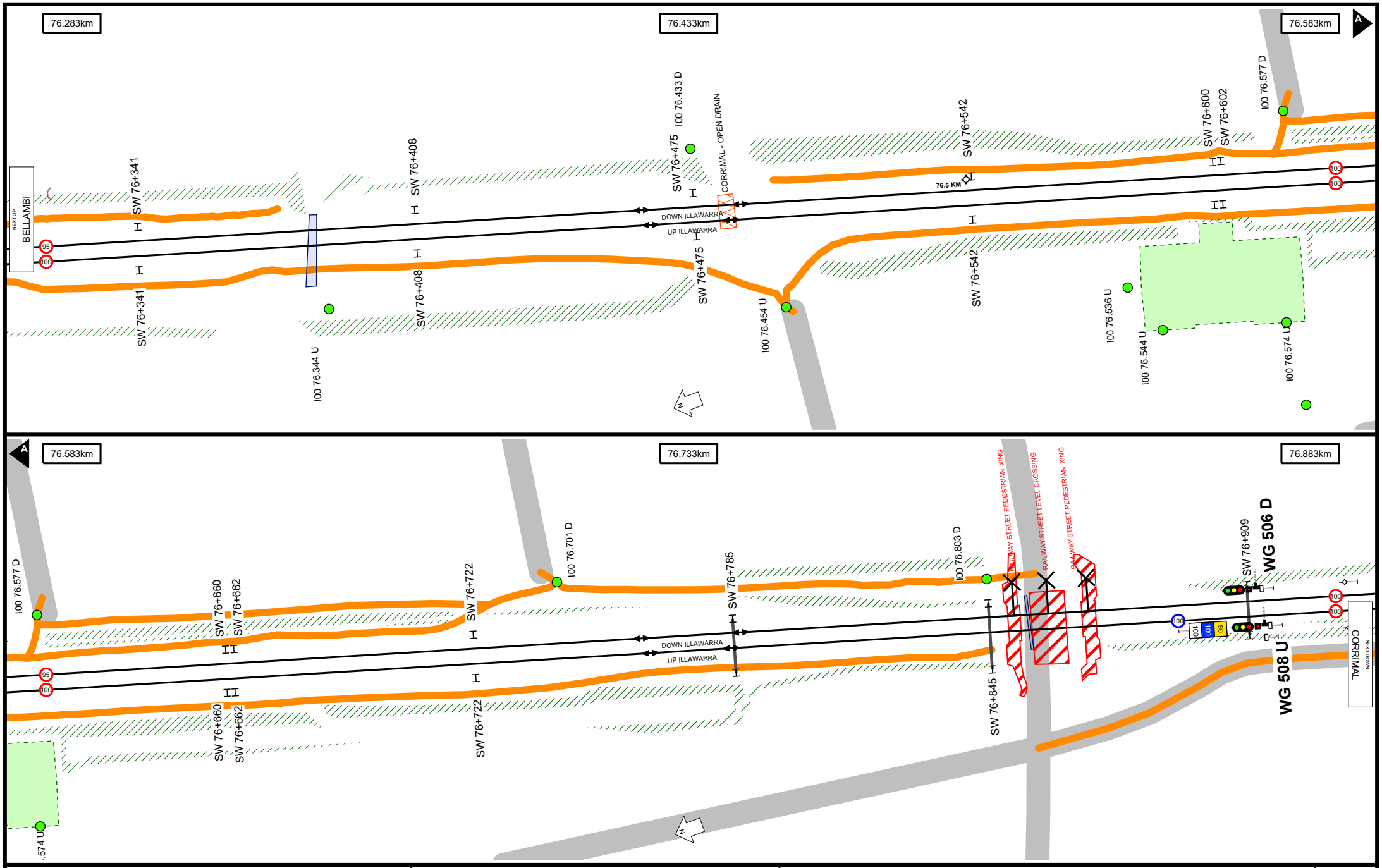

Worksite Protection Planning Diagram
Contact: rcsp@transport.nsw.gov.au

NSW GOVERNMENT

Transport for NSW

UNCONTROLLED WHEN PRINTED

Data shown here may not have been field verified.
Do not use for operational purposes without checking against a controlled document.
For data issues contact GIS.Support@transport.nsw.gov.au

TITLE:

South Coast Line - Waterfall to Bomaderry - I00

Page range 76.283-76.883km

A4

22/01/2025

SCALE: 0m 10m 20m 30m 40m 50m

Worksite Protection Planning Diagram
Contact: rcsp@transport.nsw.gov.au

NSW GOVERNMENT

Transport for NSW

UNCONTROLLED WHEN PRINTED

Data shown here may not have been field verified.
Do not use for operational purposes without checking against a controlled document.
For data issues contact GIS.Support@transport.nsw.gov.au

TITLE:

South Coast Line - Waterfall to Bomaderry - I00

Page range 76.883-77.469km

A4

22/01/2025

SCALE: 0m 10m 20m 30m 40m 50m

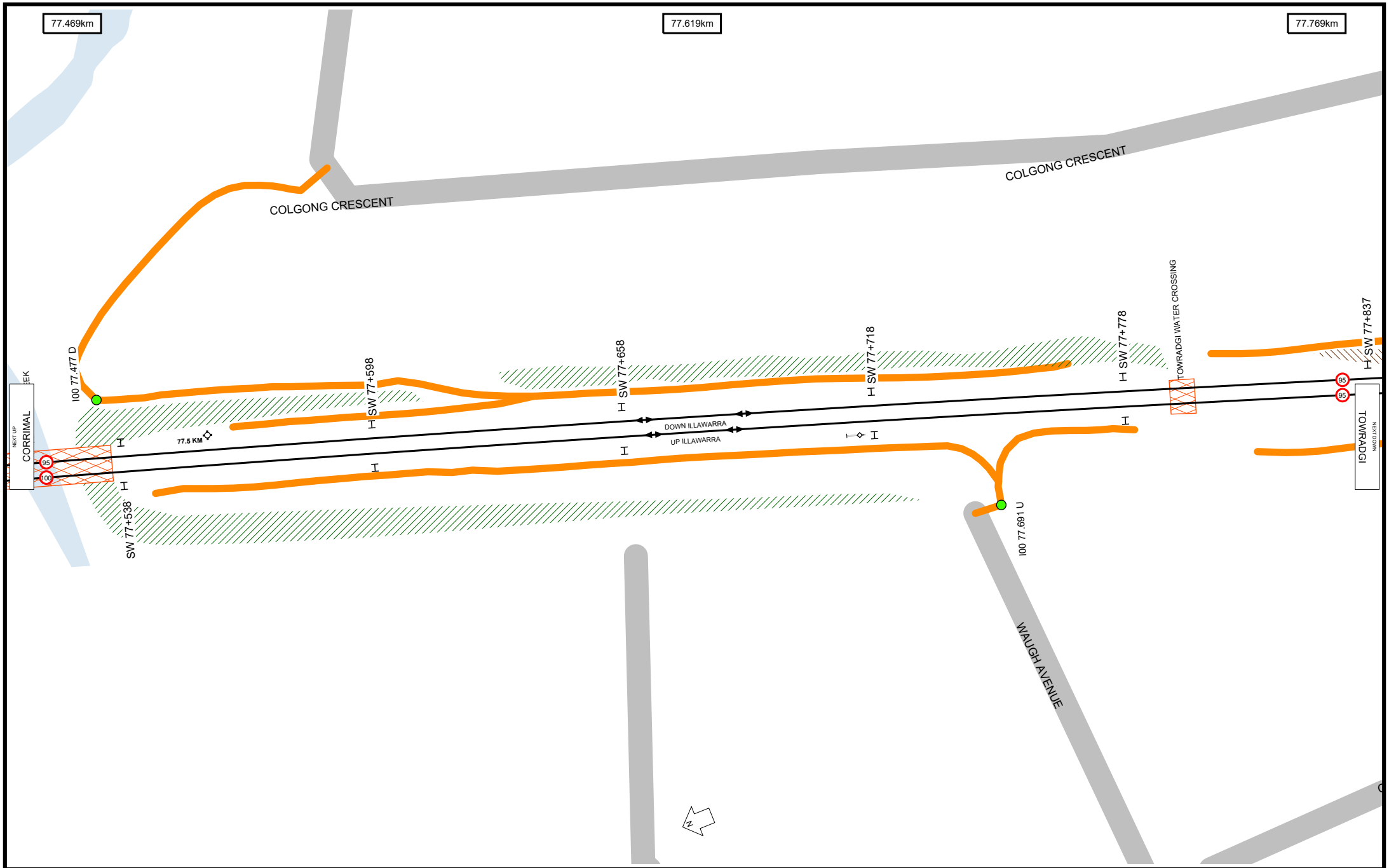

Worksite Protection Planning Diagram
Contact: rcsp@transport.nsw.gov.au

NSW GOVERNMENT

Transport for NSW

UNCONTROLLED WHEN PRINTED

Data shown here may not have been field verified.
Do not use for operational purposes without checking against a controlled document.
For data issues contact GIS.Support@transport.nsw.gov.au

TITLE:

South Coast Line - Waterfall to Bomaderry - I00

Page range 77.469-77.769km

A4

22/01/2025

SCALE: 0m 10m 20m 30m 40m 50m

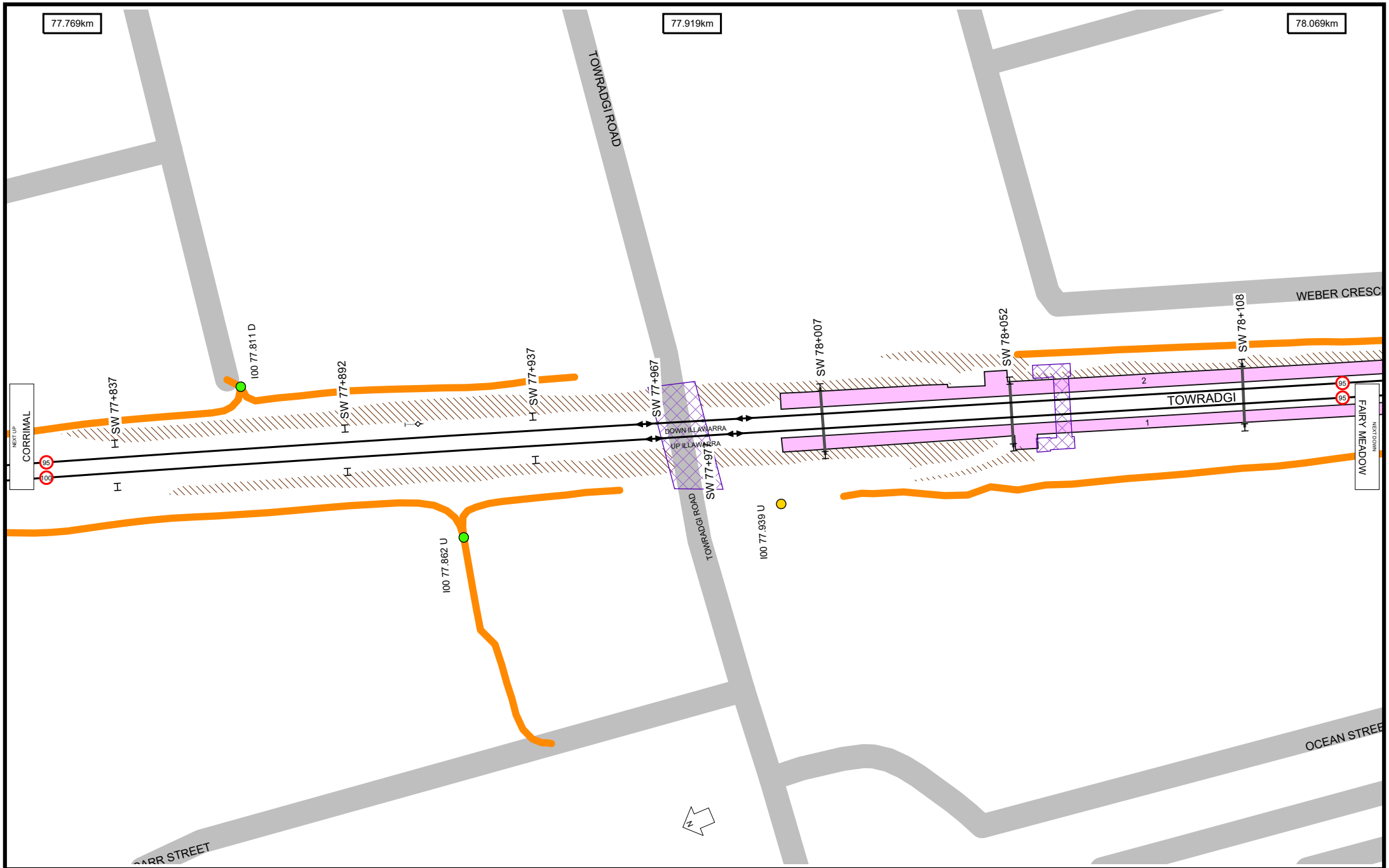

Worksite Protection Planning Diagram
Contact: rcsp@transport.nsw.gov.au

NSW GOVERNMENT

Transport for NSW

UNCONTROLLED WHEN PRINTED

Data shown here may not have been field verified.
Do not use for operational purposes without checking against a controlled document.
For data issues contact GIS.Support@transport.nsw.gov.au

TITLE:

South Coast Line - Waterfall to Bomaderry - I00

Page range 77.769-78.069km

A4

22/01/2025

SCALE: 0m 10m 20m 30m 40m 50m

84

Worksite Protection Planning Diagram
Contact: rcsp@transport.nsw.gov.au

NSW GOVERNMENT

Transport for NSW

UNCONTROLLED WHEN PRINTED

Data shown here may not have been field verified.
Do not use for operational purposes without checking against a controlled document.
For data issues contact GIS.Support@transport.nsw.gov.au

TITLE:

South Coast Line - Waterfall to Bomaderry - I00

Page range 78.069-78.669km

SCALE: 0m 10m 20m 30m 40m 50m

A4

22/01/2025

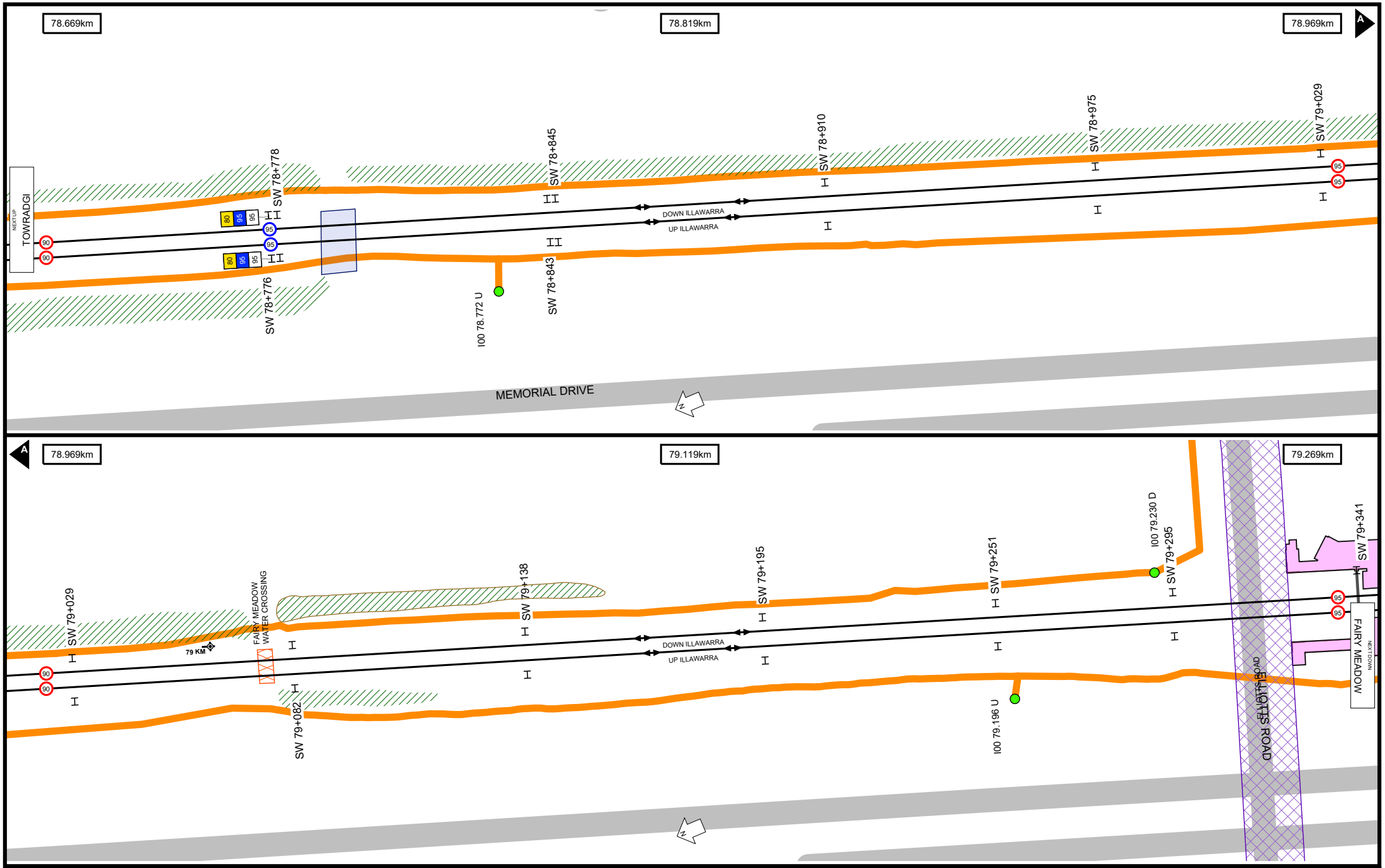

Worksite Protection Planning Diagram
Contact: rcsp@transport.nsw.gov.au

NSW GOVERNMENT

Transport for NSW

UNCONTROLLED WHEN PRINTED

Data shown here may not have been field verified.
Do not use for operational purposes without checking against a controlled document.
For data issues contact GIS.Support@transport.nsw.gov.au

TITLE:

South Coast Line - Waterfall to Bomaderry - I00

Page range 78.669-79.269km

A4

22/01/2025

SCALE: 0m 10m 20m 30m 40m 50m

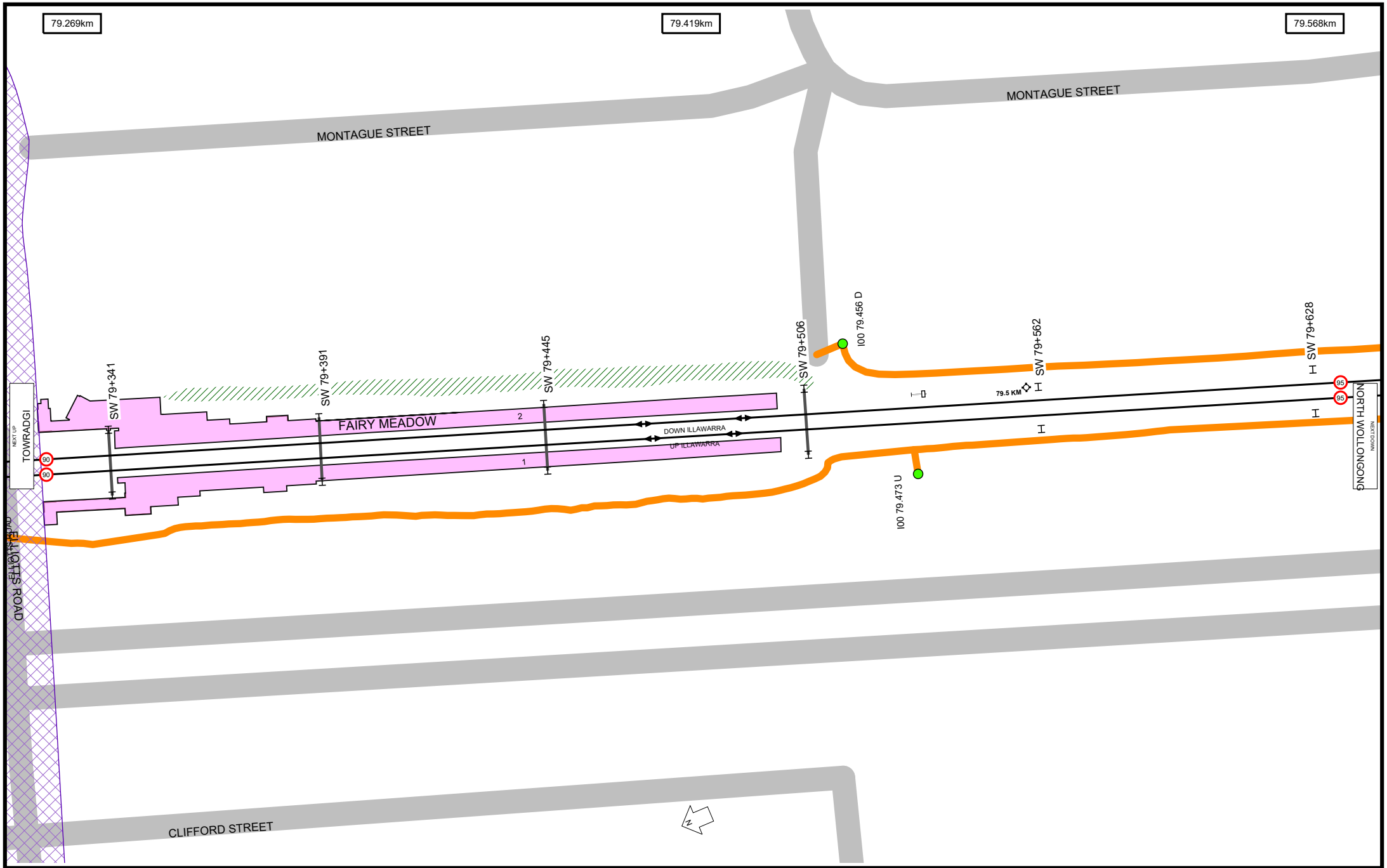

Worksite Protection Planning Diagram
Contact: rcsp@transport.nsw.gov.au

NSW GOVERNMENT

Transport for NSW

UNCONTROLLED WHEN PRINTED

Data shown here may not have been field verified.
Do not use for operational purposes without checking against a controlled document.
For data issues contact GIS.Support@transport.nsw.gov.au

TITLE:

South Coast Line - Waterfall to Bomaderry - I00

Page range 79.269-79.568km

A4

22/01/2025

SCALE: 0m 10m 20m 30m 40m 50m

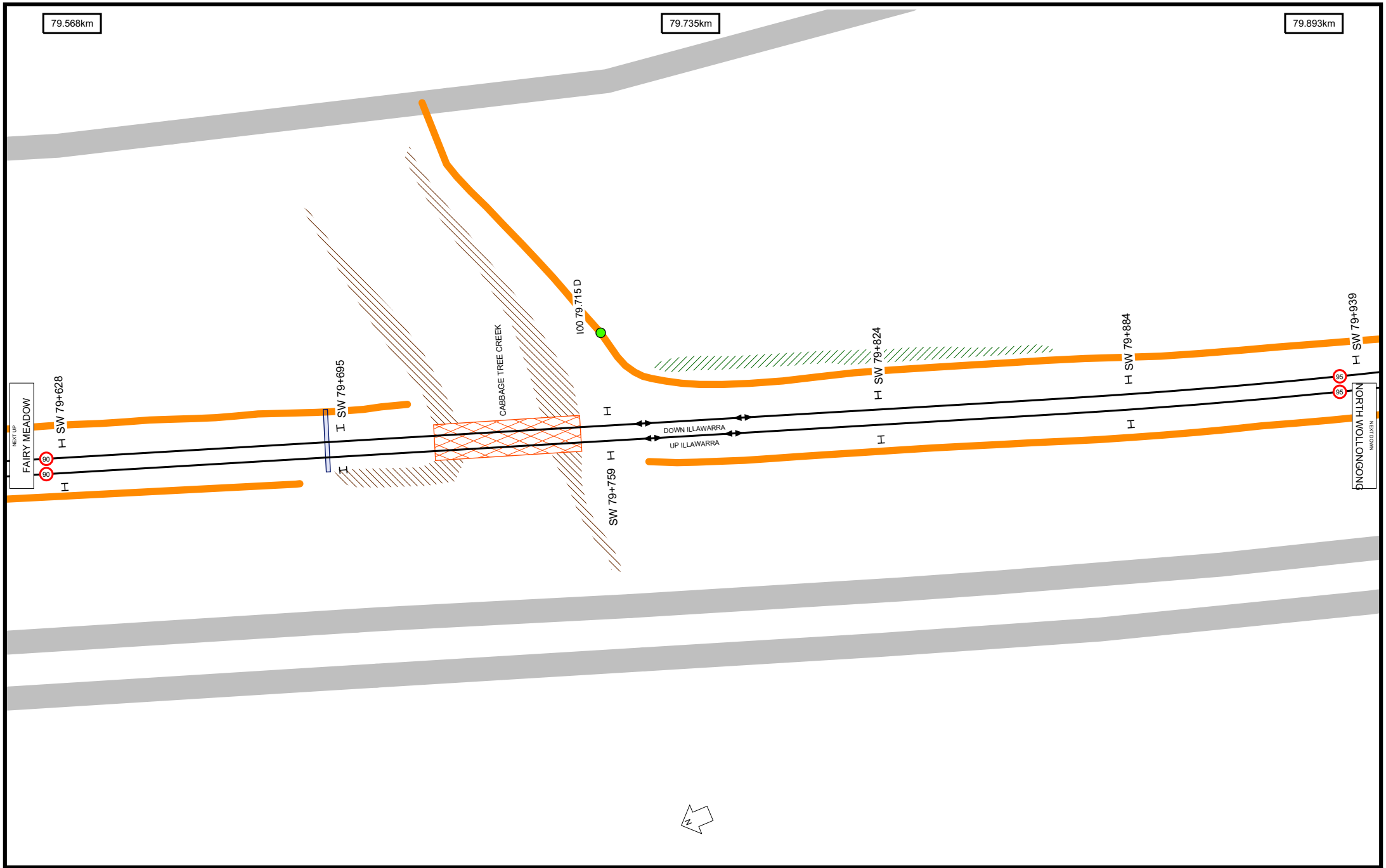

Worksite Protection Planning Diagram
Contact: rcsp@transport.nsw.gov.au

NSW GOVERNMENT

Transport for NSW

UNCONTROLLED WHEN PRINTED

Data shown here may not have been field verified.
Do not use for operational purposes without checking against a controlled document.
For data issues contact GIS.Support@transport.nsw.gov.au

TITLE:

South Coast Line - Waterfall to Bomaderry - I00

Page range 79.568-79.893km

A4

22/01/2025

SCALE: 0m 10m 20m 30m 40m 50m

88

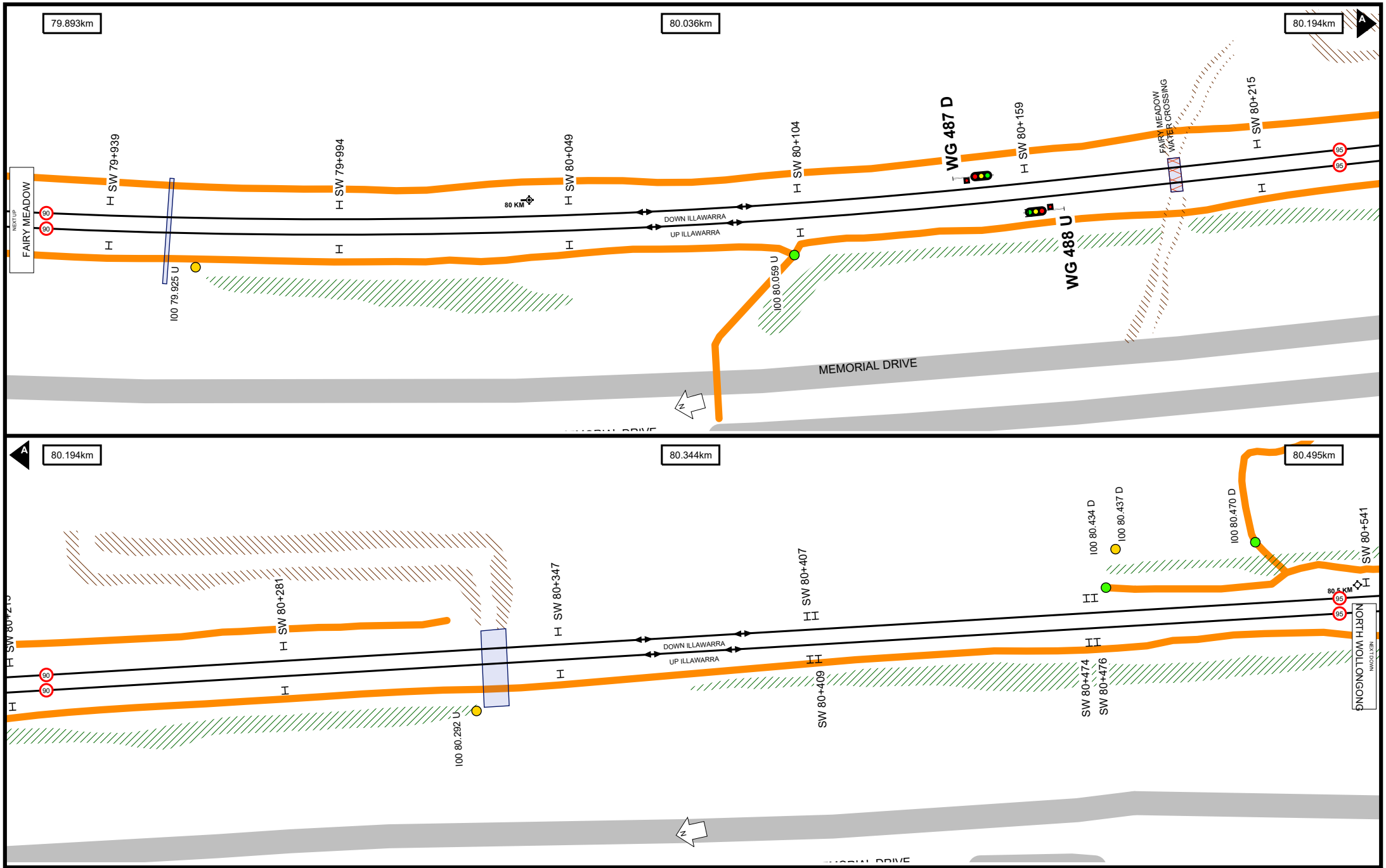

Worksite Protection Planning Diagram
Contact: rcsp@transport.nsw.gov.au

NSW GOVERNMENT

Transport for NSW

UNCONTROLLED WHEN PRINTED

Data shown here may not have been field verified.
Do not use for operational purposes without checking against a controlled document.
For data issues contact GIS.Support@transport.nsw.gov.au

TITLE:

South Coast Line - Waterfall to Bomaderry - I00

Page range 79.893-80.495km

SCALE: 0m 10m 20m 30m 40m 50m

A4

22/01/2025

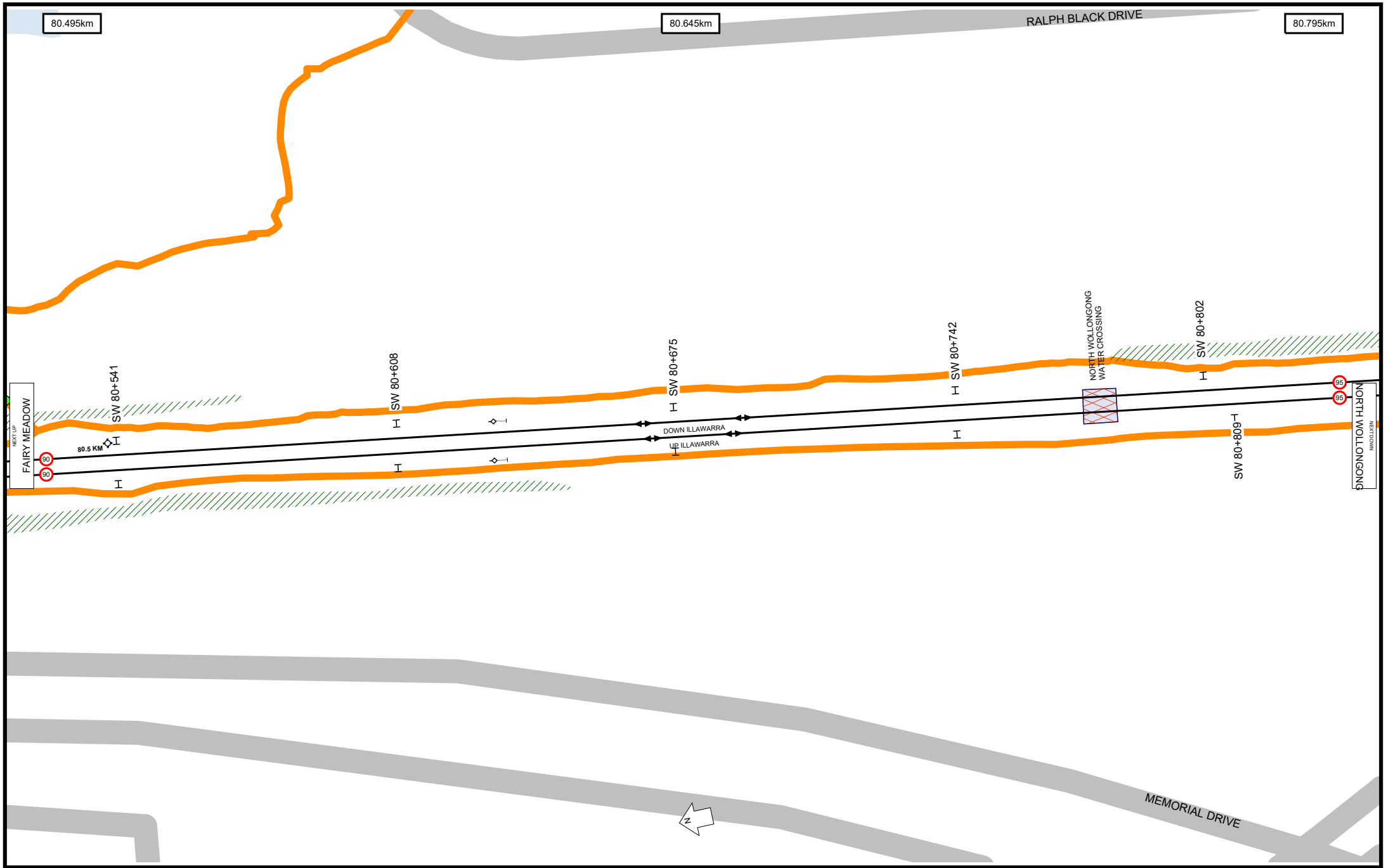

Worksite Protection Planning Diagram
Contact: rcsp@transport.nsw.gov.au

NSW GOVERNMENT

Transport for NSW

UNCONTROLLED WHEN PRINTED

Data shown here may not have been field verified.
Do not use for operational purposes without checking against a controlled document.
For data issues contact GIS.Support@transport.nsw.gov.au

TITLE:

South Coast Line - Waterfall to Bomaderry - I00

Page range 80.495-80.795km

A4

22/01/2025

SCALE: 0m 10m 20m 30m 40m 50m

90

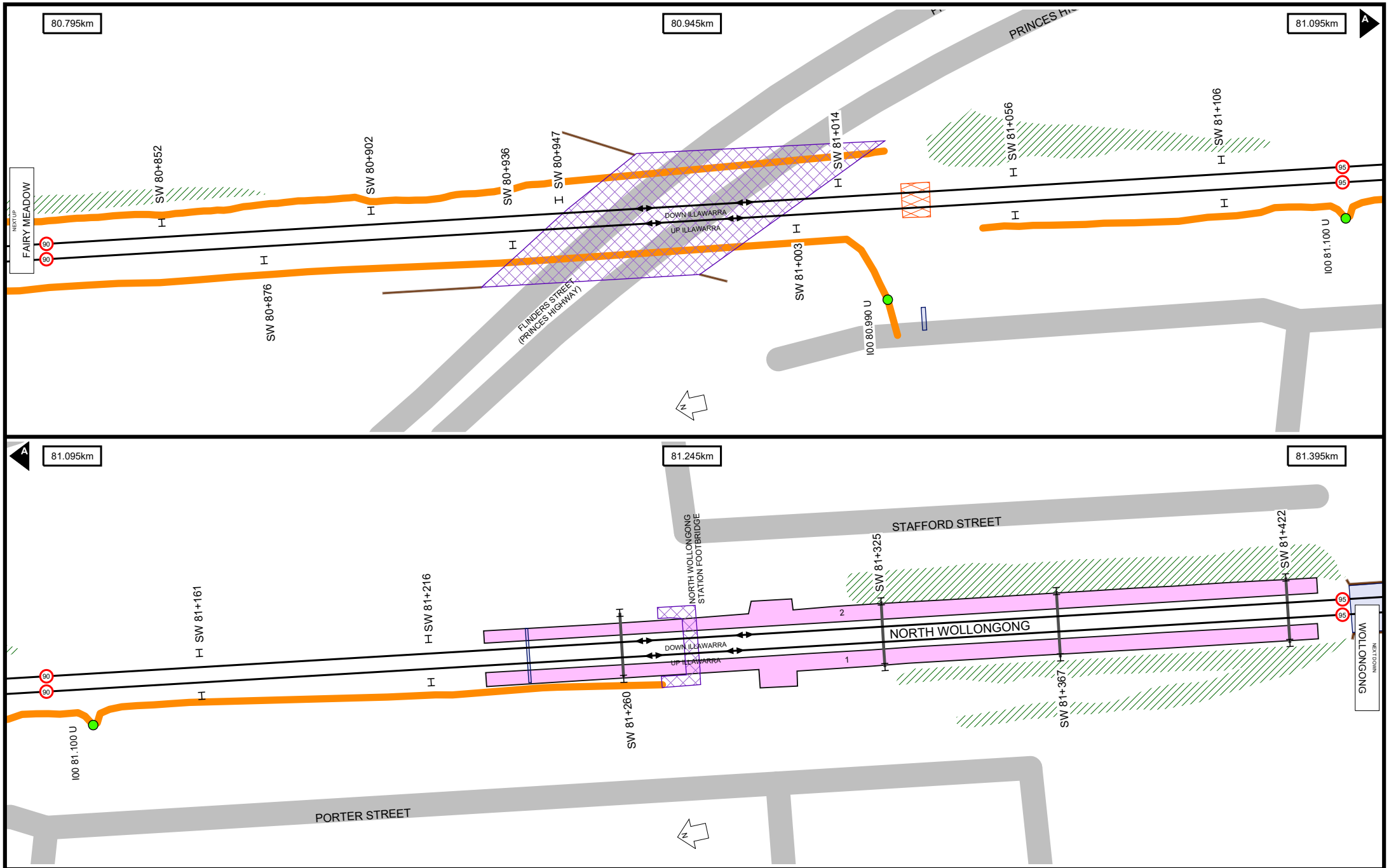

Worksite Protection Planning Diagram
Contact: rcsp@transport.nsw.gov.au

NSW GOVERNMENT

Transport for NSW

UNCONTROLLED WHEN PRINTED

Data shown here may not have been field verified.
Do not use for operational purposes without checking against a controlled document.
For data issues contact GIS.Support@transport.nsw.gov.au

TITLE:

South Coast Line - Waterfall to Bomaderry - I00

Page range 80.795-81.395km

A4

22/01/2025

SCALE: 0m 10m 20m 30m 40m 50m

Worksite Protection Planning Diagram
Contact: rcsp@transport.nsw.gov.au

NSW GOVERNMENT

Transport for NSW

UNCONTROLLED WHEN PRINTED

Data shown here may not have been field verified.
Do not use for operational purposes without checking against a controlled document.
For data issues contact GIS.Support@transport.nsw.gov.au

TITLE:

South Coast Line - Waterfall to Bomaderry - I00

Page range 81.395-81.995km

A4

22/01/2025

SCALE: 0m 10m 20m 30m 40m 50m

Worksite Protection Planning Diagram
Contact: rcsp@transport.nsw.gov.au

NSW GOVERNMENT

Transport for NSW

UNCONTROLLED WHEN PRINTED

Data shown here may not have been field verified.
Do not use for operational purposes without checking against a controlled document.
For data issues contact GIS.Support@transport.nsw.gov.au

TITLE:

South Coast Line - Waterfall to Bomaderry - I00

Page range 81.995-82.590km

A4

22/01/2025

SCALE: 0m 10m 20m 30m 40m 50m

93

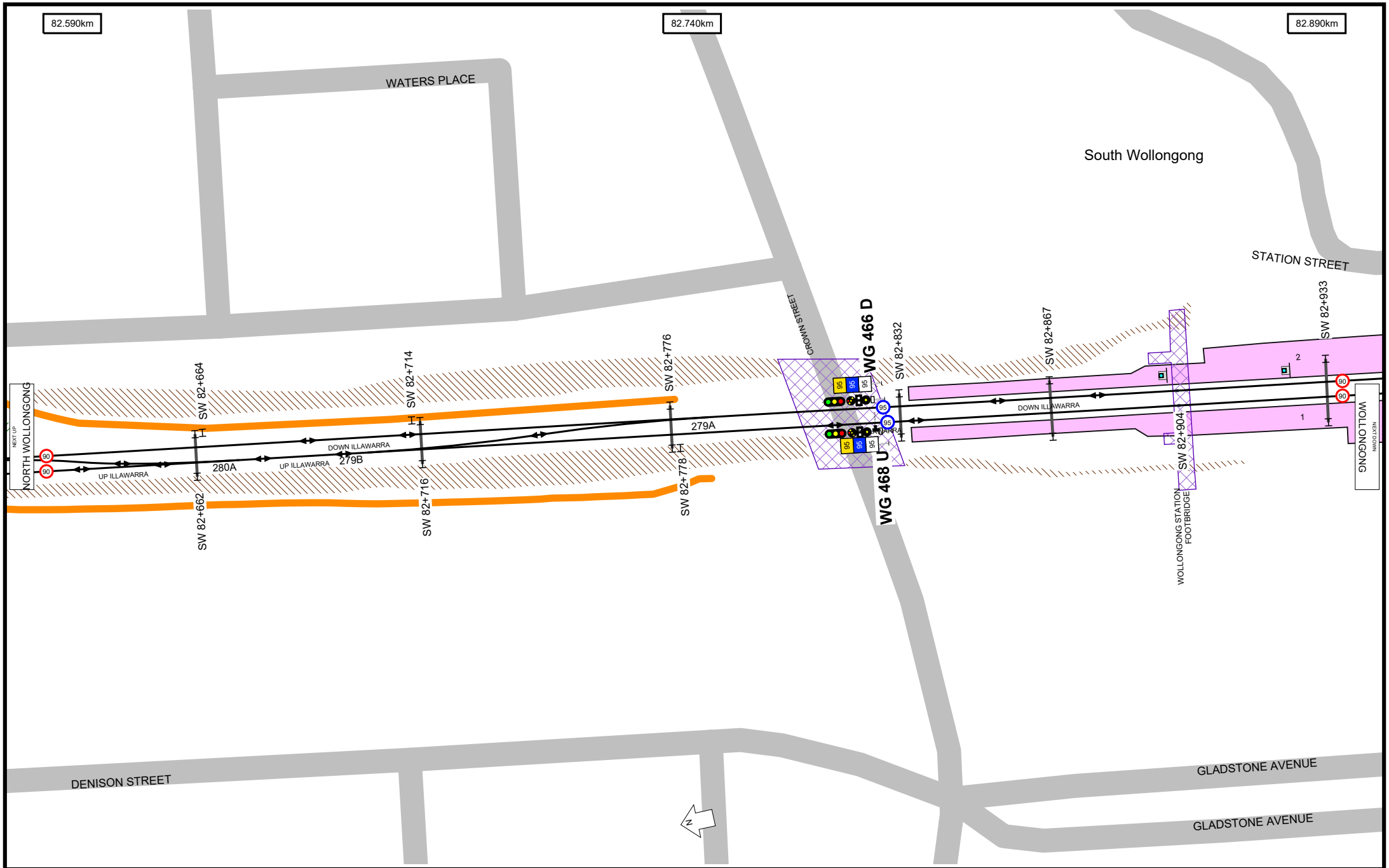

Worksite Protection Planning Diagram
Contact: rcsp@transport.nsw.gov.au

NSW GOVERNMENT

Transport for NSW

UNCONTROLLED WHEN PRINTED

Data shown here may not have been field verified.
Do not use for operational purposes without checking against a controlled document.
For data issues contact GIS.Support@transport.nsw.gov.au

TITLE:

South Coast Line - Waterfall to Bomaderry - I00

Page range 82.590-82.890km

A4

22/01/2025

SCALE: 0m 10m 20m 30m 40m 50m

94

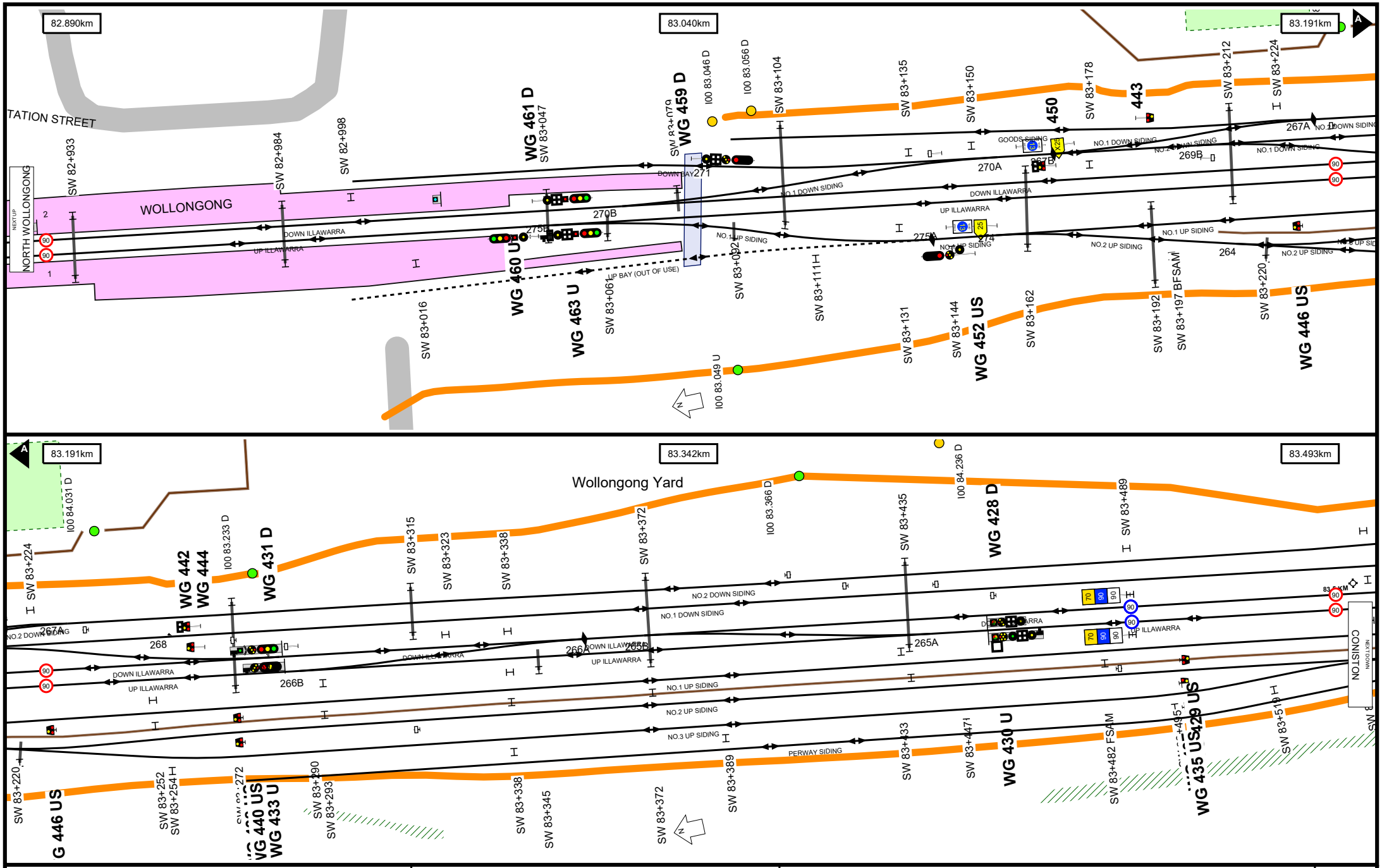

Worksite Protection Planning Diagram
Contact: rcsp@transport.nsw.gov.au

NSW GOVERNMENT

Transport for NSW

UNCONTROLLED WHEN PRINTED

Data shown here may not have been field verified.
Do not use for operational purposes without checking against a controlled document.
For data issues contact GIS.Support@transport.nsw.gov.au

TITLE:

South Coast Line - Waterfall to Bomaderry - I00

Page range 82.890-83.493km

A4

22/01/2025

SCALE: 0m 10m 20m 30m 40m 50m

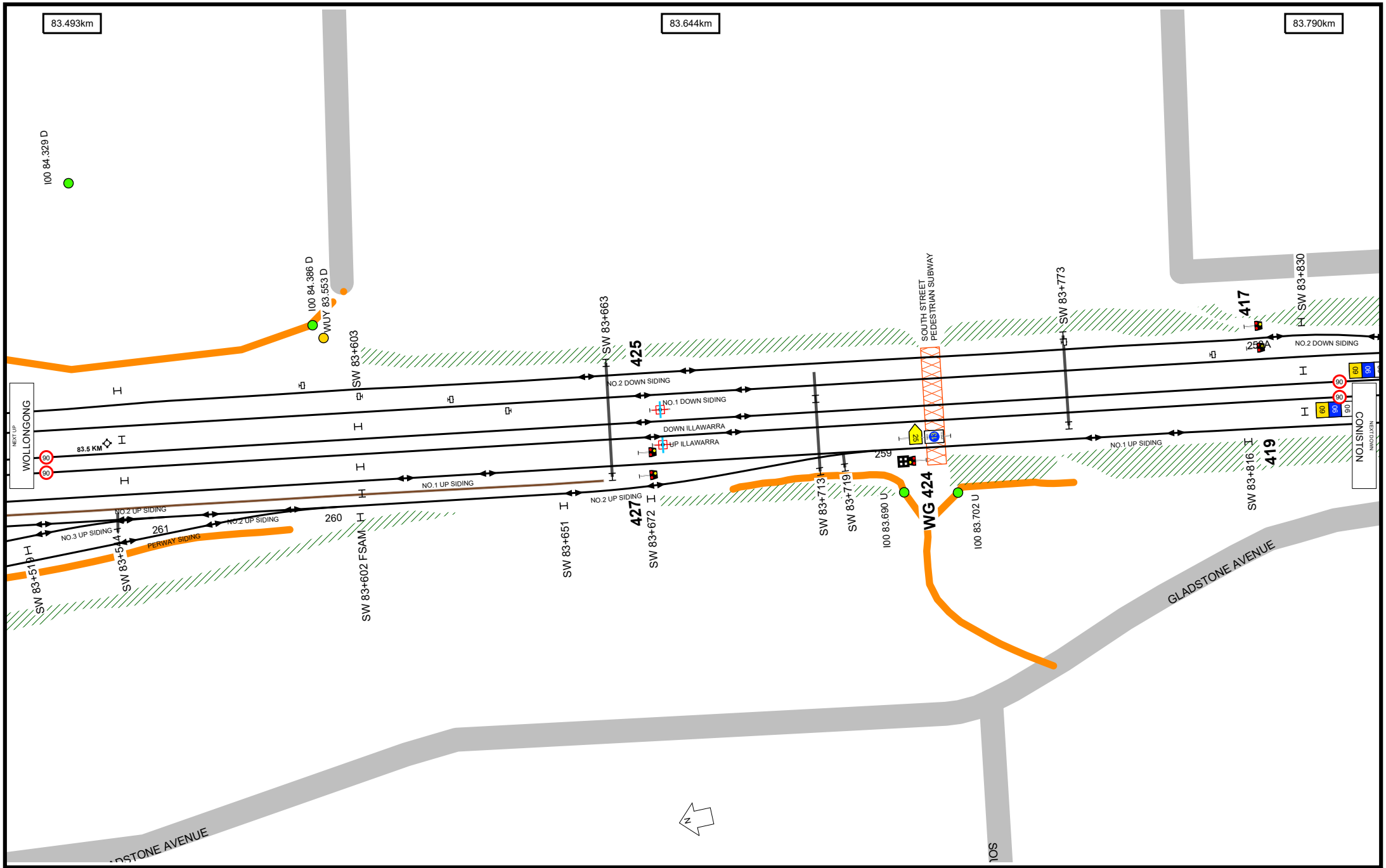

Worksite Protection Planning Diagram
Contact: rcsp@transport.nsw.gov.au

NSW GOVERNMENT

Transport for NSW

UNCONTROLLED WHEN PRINTED

Data shown here may not have been field verified.
Do not use for operational purposes without checking against a controlled document.
For data issues contact GIS.Support@transport.nsw.gov.au

TITLE:

South Coast Line - Waterfall to Bomaderry - I00

Page range 83.493-83.790km

A4

22/01/2025

SCALE: 0m 10m 20m 30m 40m 50m

96

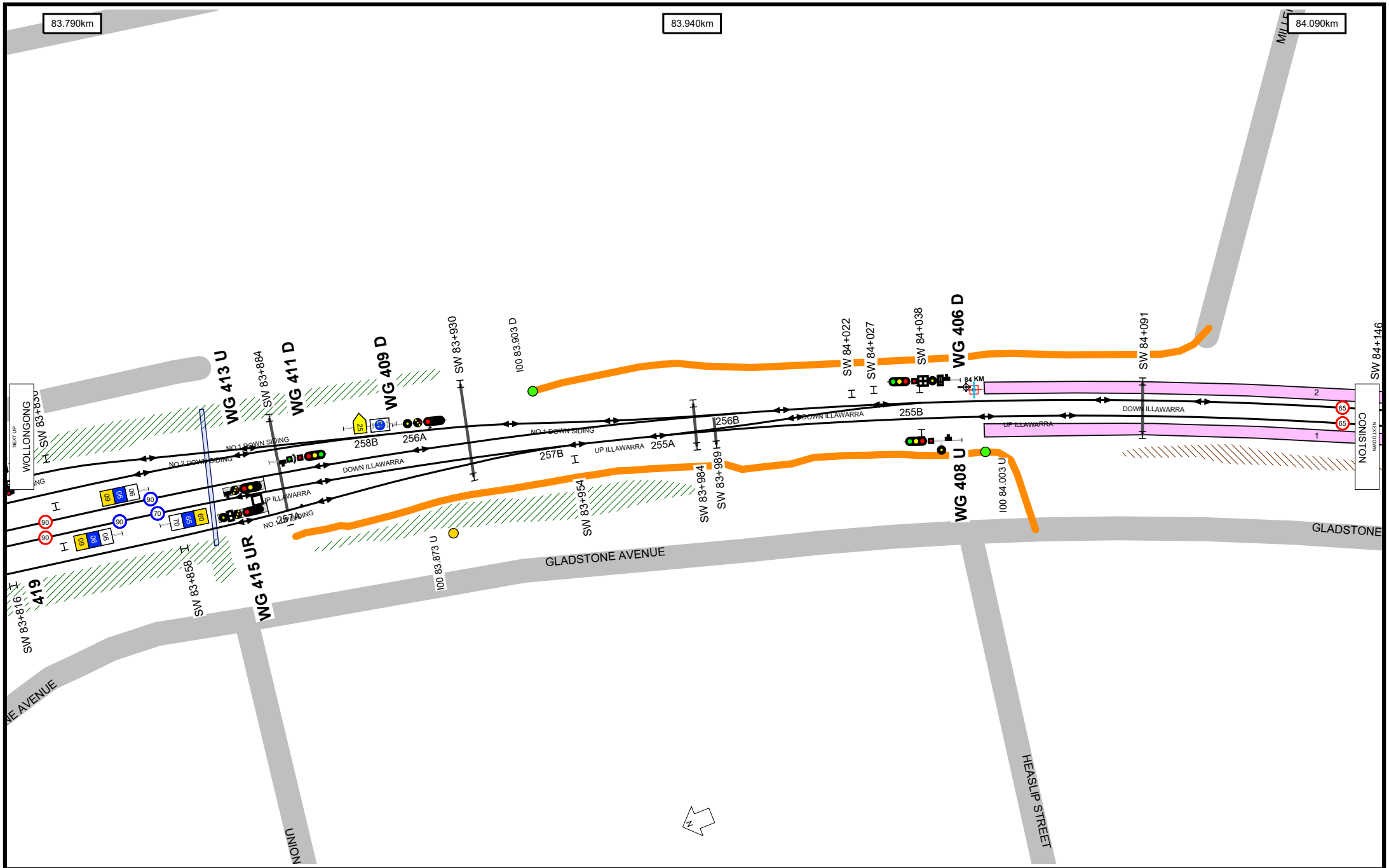

Worksite Protection Planning Diagram
Contact: rcsp@transport.nsw.gov.au

NSW GOVERNMENT

Transport for NSW

UNCONTROLLED WHEN PRINTED

Data shown here may not have been field verified.
Do not use for operational purposes without checking against a controlled document.
For data issues contact GIS.Support@transport.nsw.gov.au

TITLE:

South Coast Line - Waterfall to Bomaderry - I00

Page range 83.790-84.090km

SCALE: 0m 10m 20m 30m 40m 50m

A4

22/01/2025

97

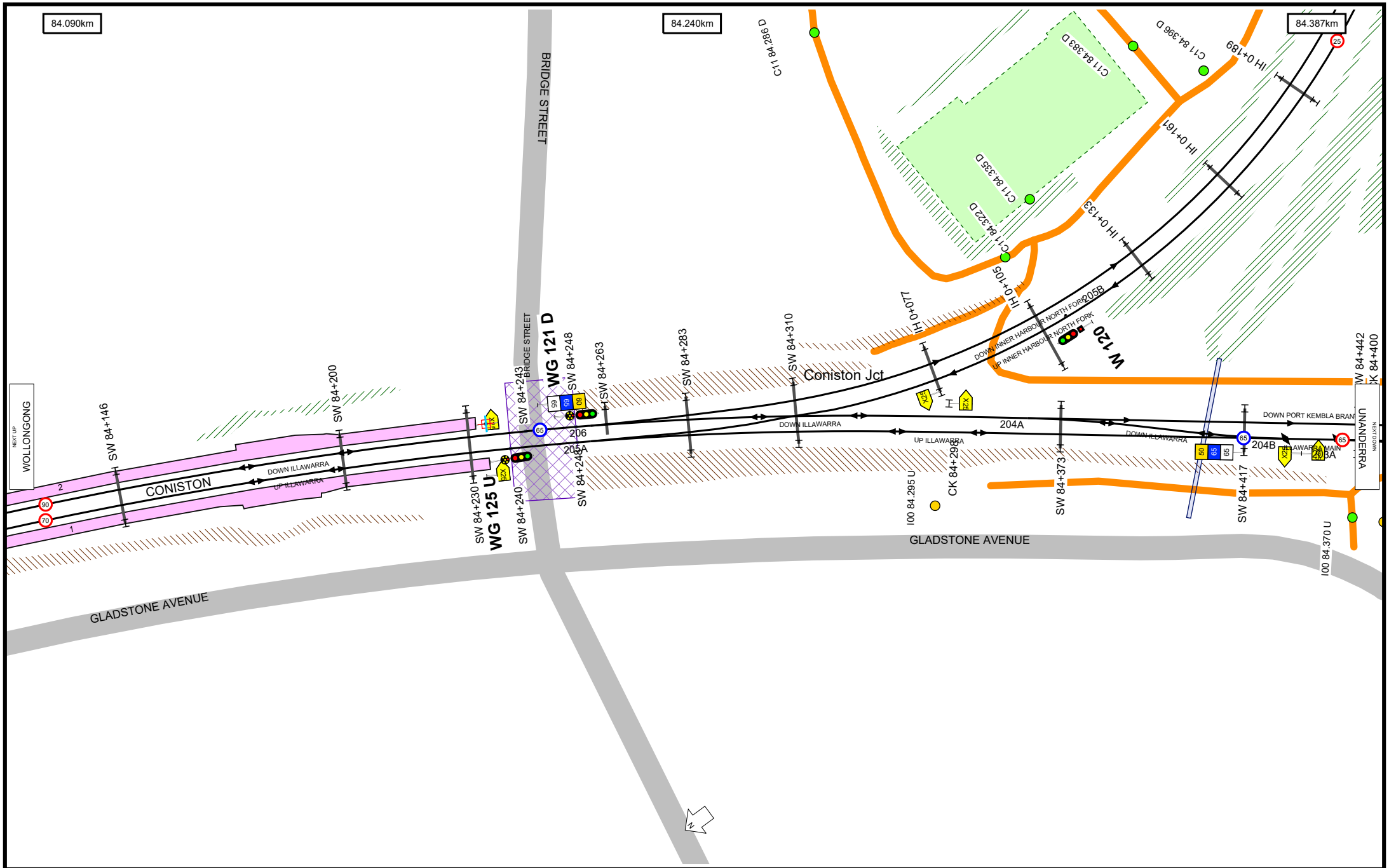

Worksite Protection Planning Diagram
Contact: rcsp@transport.nsw.gov.au

NSW GOVERNMENT

Transport for NSW

UNCONTROLLED WHEN PRINTED

Data shown here may not have been field verified.
Do not use for operational purposes without checking against a controlled document.
For data issues contact GIS.Support@transport.nsw.gov.au

TITLE:

South Coast Line - Waterfall to Bomaderry - I00

Page range 84.090-84.387km

A4

22/01/2025

SCALE: 0m 10m 20m 30m 40m 50m

98

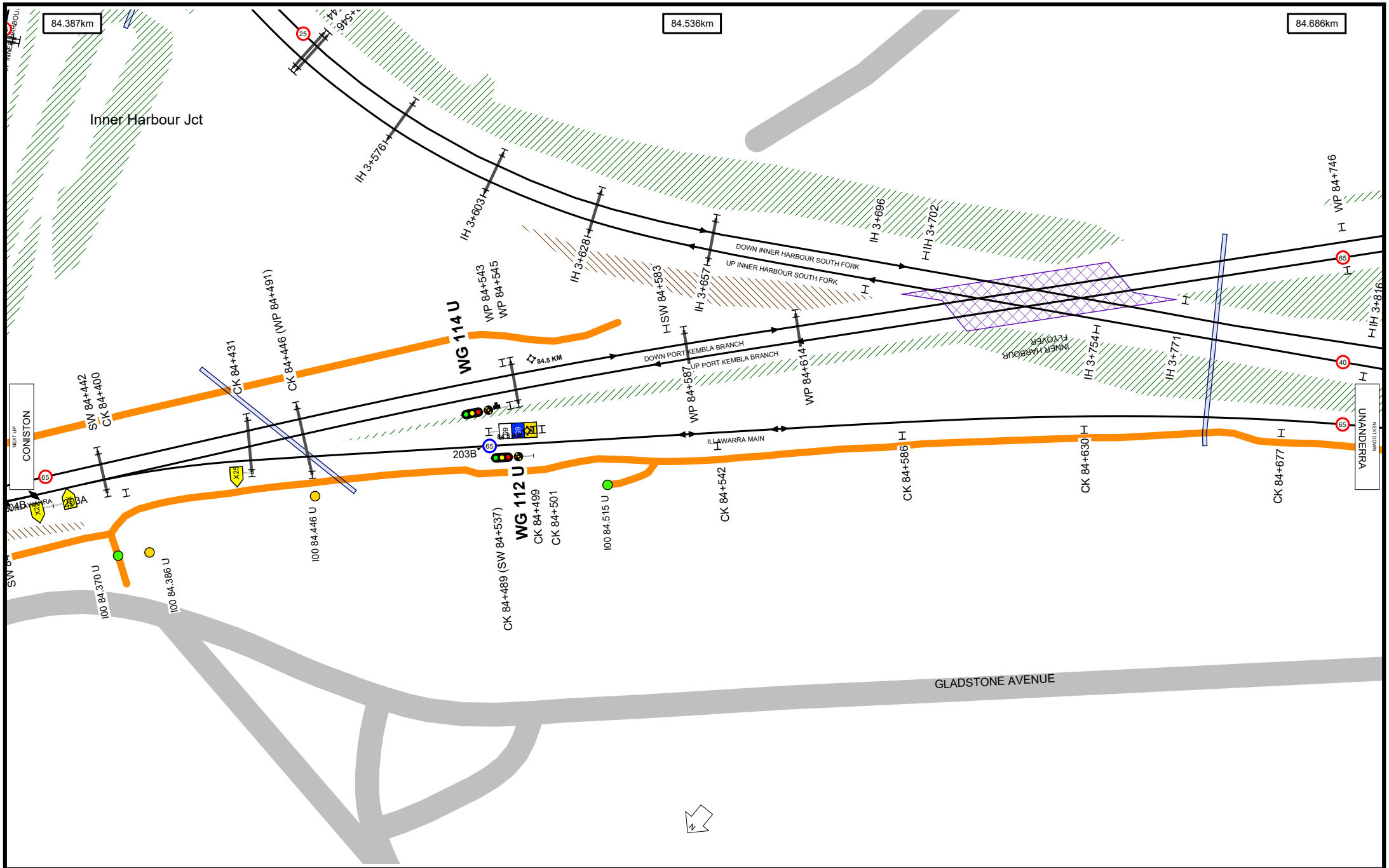

Worksite Protection Planning Diagram
Contact: rcsp@transport.nsw.gov.au

NSW GOVERNMENT

Transport for NSW

UNCONTROLLED WHEN PRINTED

Data shown here may not have been field verified.
Do not use for operational purposes without checking against a controlled document.
For data issues contact GIS.Support@transport.nsw.gov.au

TITLE:

South Coast Line - Waterfall to Bomaderry - I00

Page range 84.387-84.686km

A4

22/01/2025

SCALE: 0m 10m 20m 30m 40m 50m

99

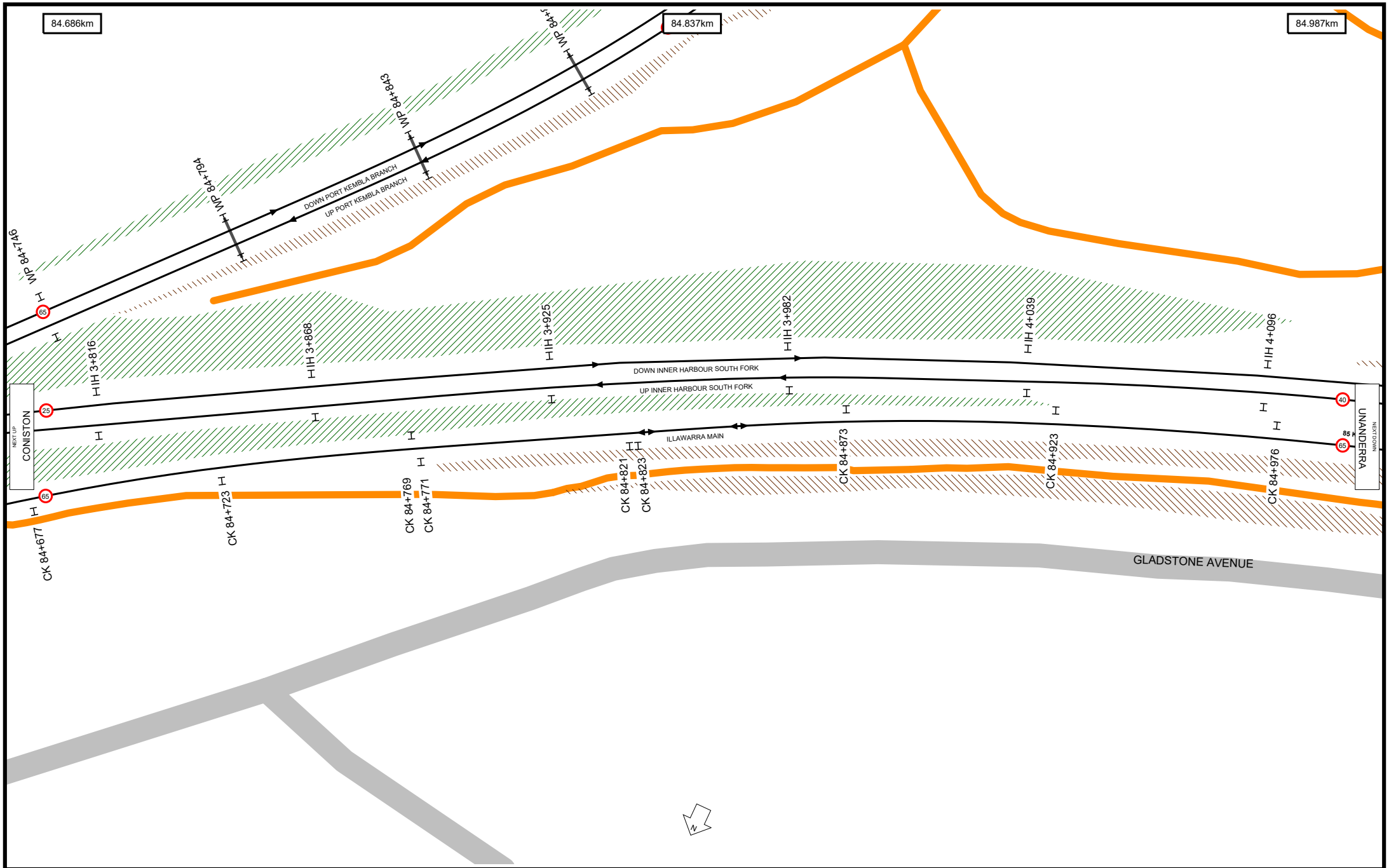

Worksite Protection Planning Diagram
Contact: rcsp@transport.nsw.gov.au

NSW GOVERNMENT

Transport for NSW

UNCONTROLLED WHEN PRINTED

Data shown here may not have been field verified.
Do not use for operational purposes without checking against a controlled document.
For data issues contact GIS.Support@transport.nsw.gov.au

TITLE:

South Coast Line - Waterfall to Bomaderry - I00

Page range 84.686-84.987km

A4

22/01/2025

SCALE: 0m 10m 20m 30m 40m 50m

100

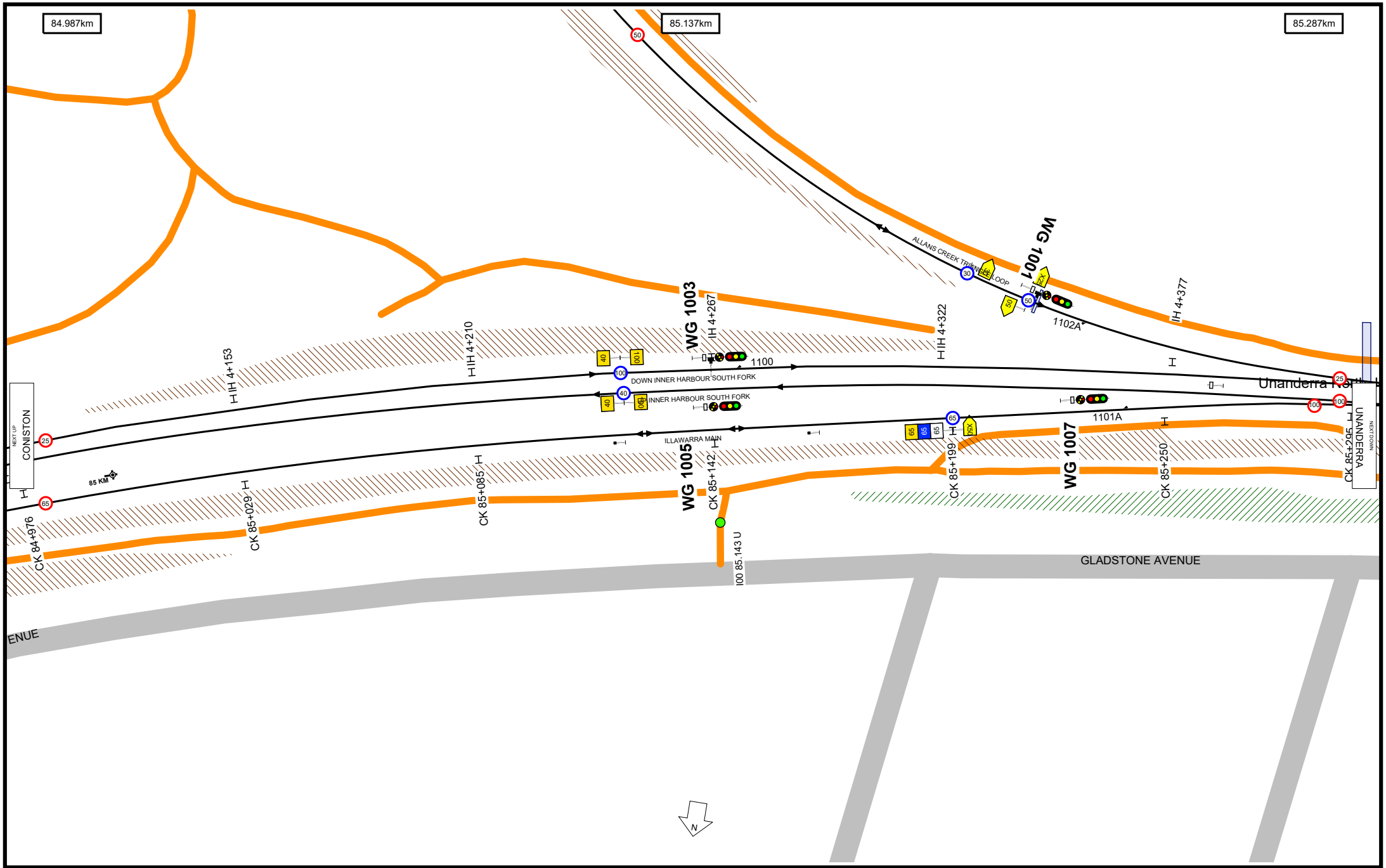

Worksite Protection Planning Diagram
Contact: rcsp@transport.nsw.gov.au

NSW GOVERNMENT

Transport for NSW

UNCONTROLLED WHEN PRINTED

Data shown here may not have been field verified.
Do not use for operational purposes without checking against a controlled document.
For data issues contact GIS.Support@transport.nsw.gov.au

TITLE:

South Coast Line - Waterfall to Bomaderry - I00

Page range 84.987-85.287km

A4

22/01/2025

SCALE: 0m 10m 20m 30m 40m 50m

101

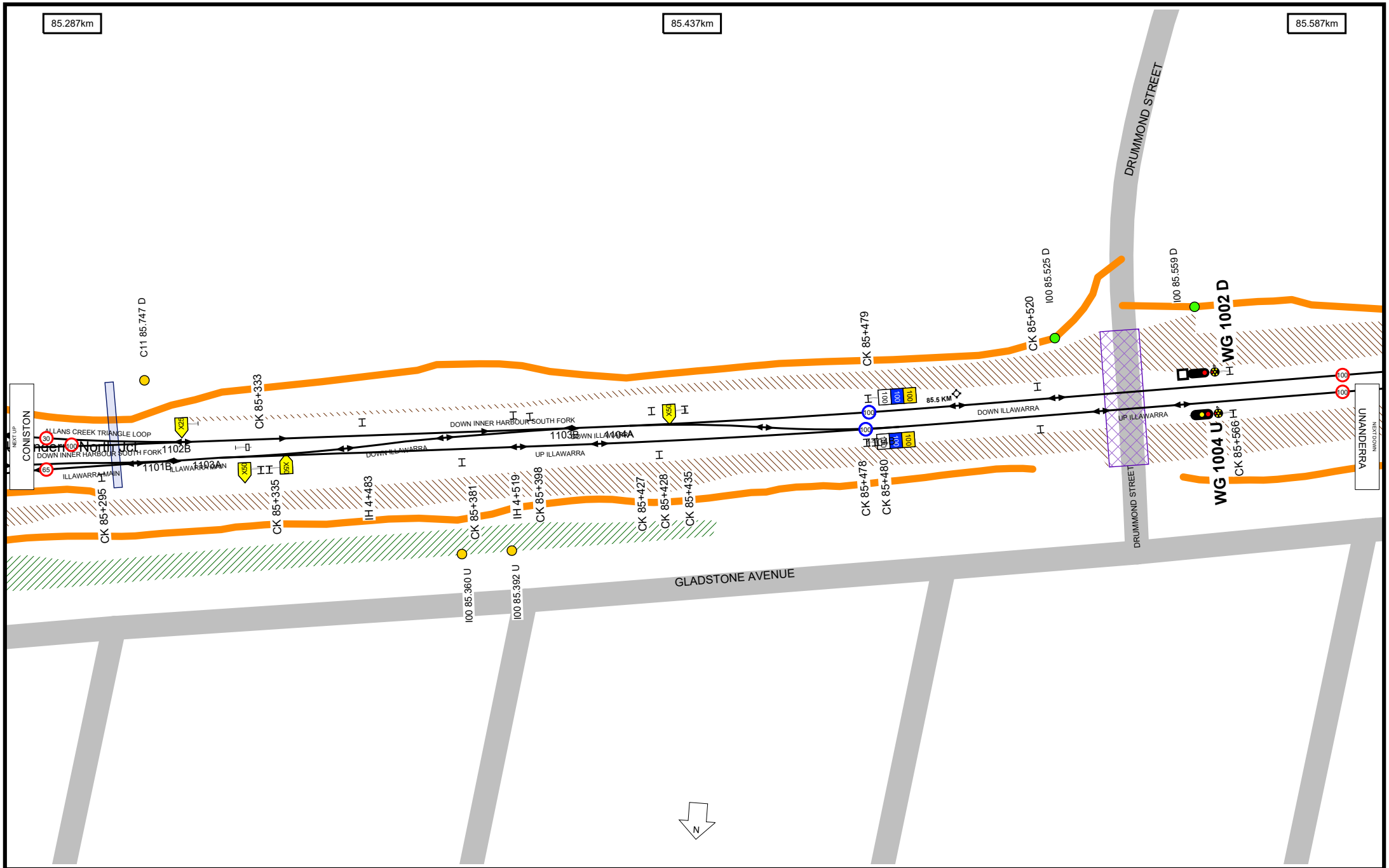

Worksite Protection Planning Diagram
Contact: rcsp@transport.nsw.gov.au

NSW GOVERNMENT

Transport for NSW

UNCONTROLLED WHEN PRINTED

Data shown here may not have been field verified.
Do not use for operational purposes without checking against a controlled document.
For data issues contact GIS.Support@transport.nsw.gov.au

TITLE:

South Coast Line - Waterfall to Bomaderry - I00

Page range 85.287-85.587km

A4

22/01/2025

SCALE: 0m 10m 20m 30m 40m 50m

102

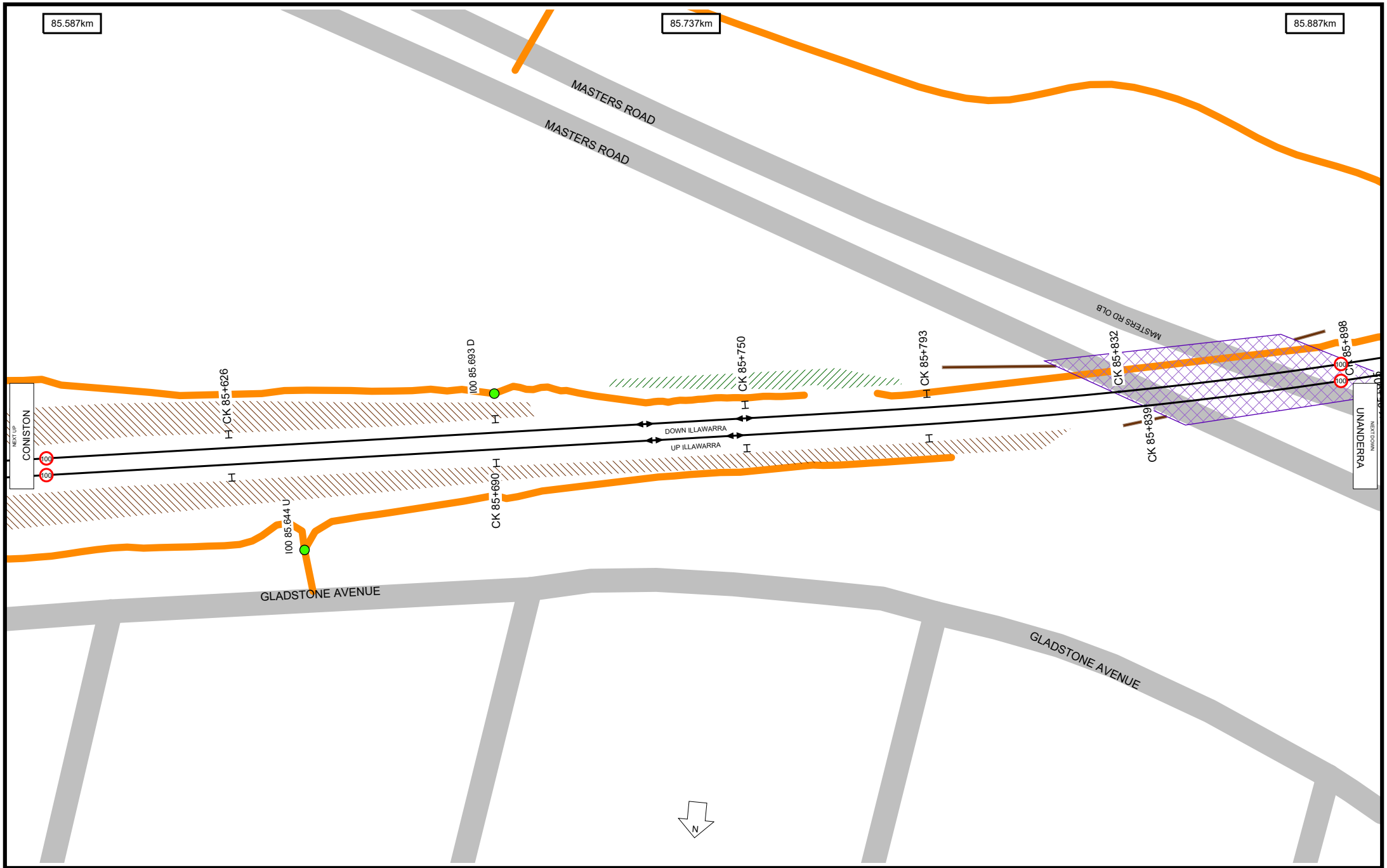

Worksite Protection Planning Diagram
Contact: rcsp@transport.nsw.gov.au

NSW GOVERNMENT

Transport for NSW

UNCONTROLLED WHEN PRINTED

Data shown here may not have been field verified.
Do not use for operational purposes without checking against a controlled document.
For data issues contact GIS.Support@transport.nsw.gov.au

TITLE:

South Coast Line - Waterfall to Bomaderry - I00

Page range 85.587-85.887km

A4

22/01/2025

SCALE: 0m 10m 20m 30m 40m 50m

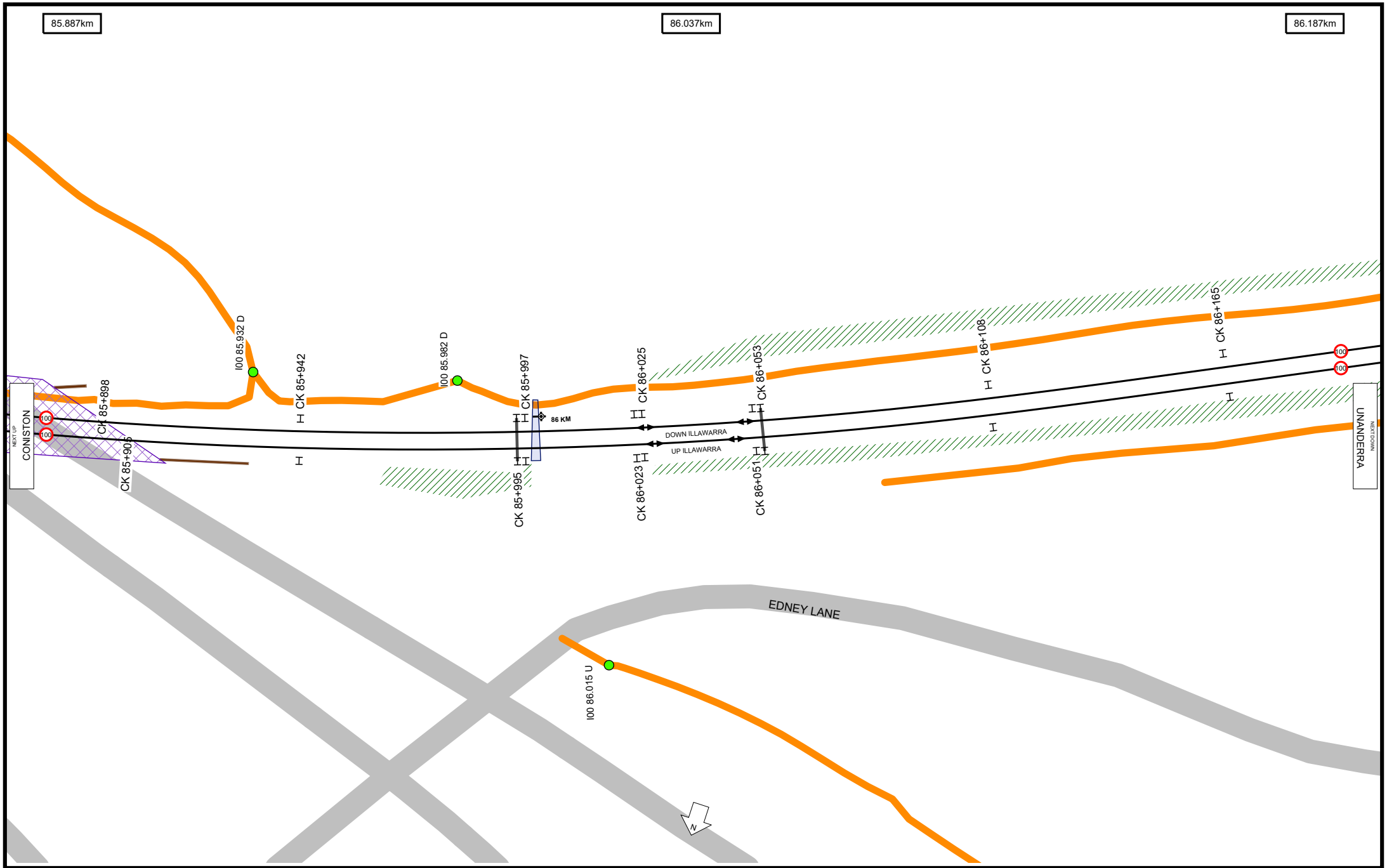

Worksite Protection Planning Diagram
Contact: rcsp@transport.nsw.gov.au

NSW GOVERNMENT

Transport for NSW

UNCONTROLLED WHEN PRINTED

Data shown here may not have been field verified.
Do not use for operational purposes without checking against a controlled document.
For data issues contact GIS.Support@transport.nsw.gov.au

TITLE:

South Coast Line - Waterfall to Bomaderry - I00

Page range 85.887-86.187km

A4

22/01/2025

SCALE: 0m 10m 20m 30m 40m 50m

104

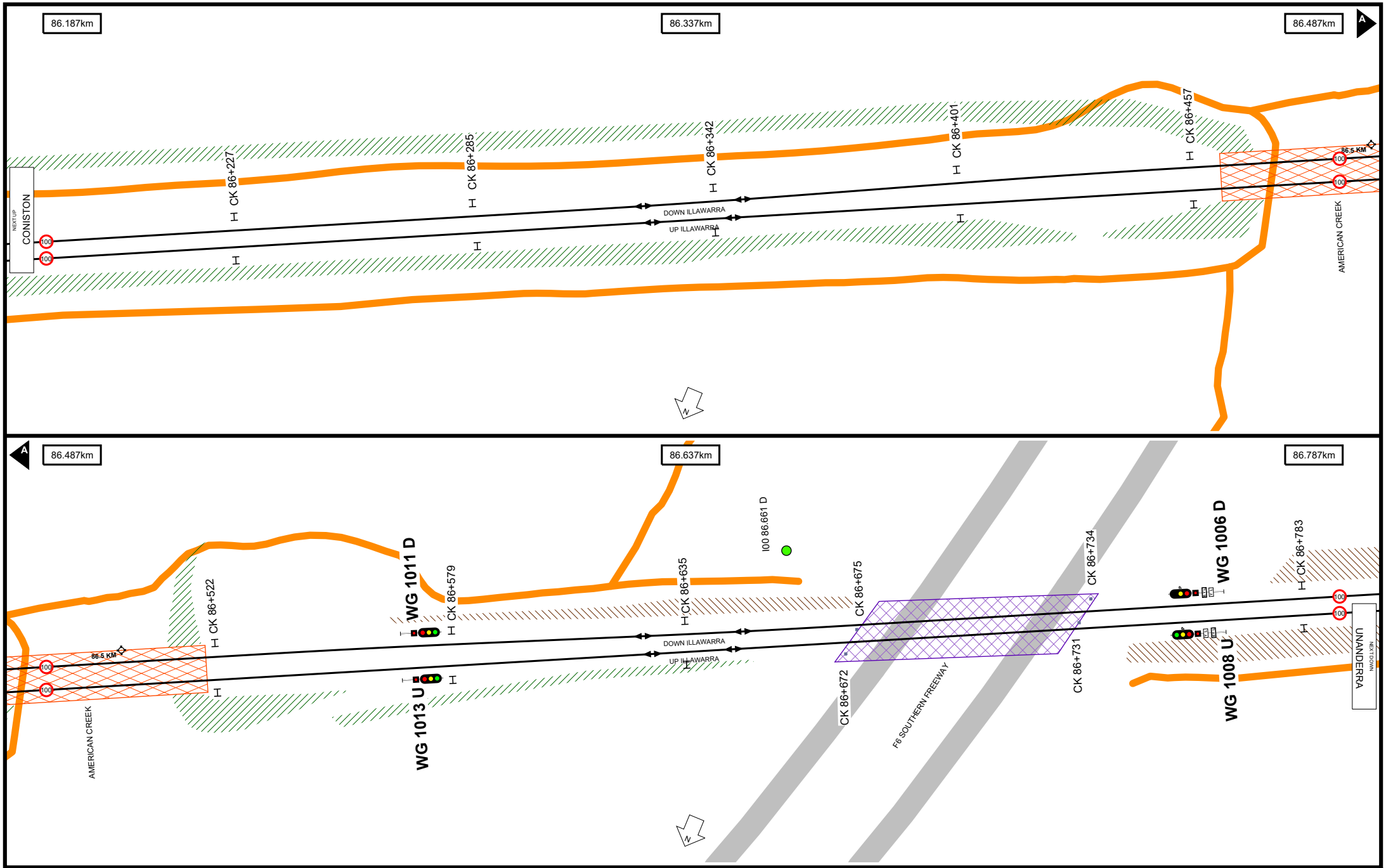

Worksite Protection Planning Diagram
Contact: rcsp@transport.nsw.gov.au

NSW GOVERNMENT

Transport for NSW

UNCONTROLLED WHEN PRINTED

Data shown here may not have been field verified.
Do not use for operational purposes without checking against a controlled document.
For data issues contact GIS.Support@transport.nsw.gov.au

TITLE:

South Coast Line - Waterfall to Bomaderry - I00

Page range 86.187-86.787km

A4

22/01/2025

SCALE: 0m 10m 20m 30m 40m 50m

105

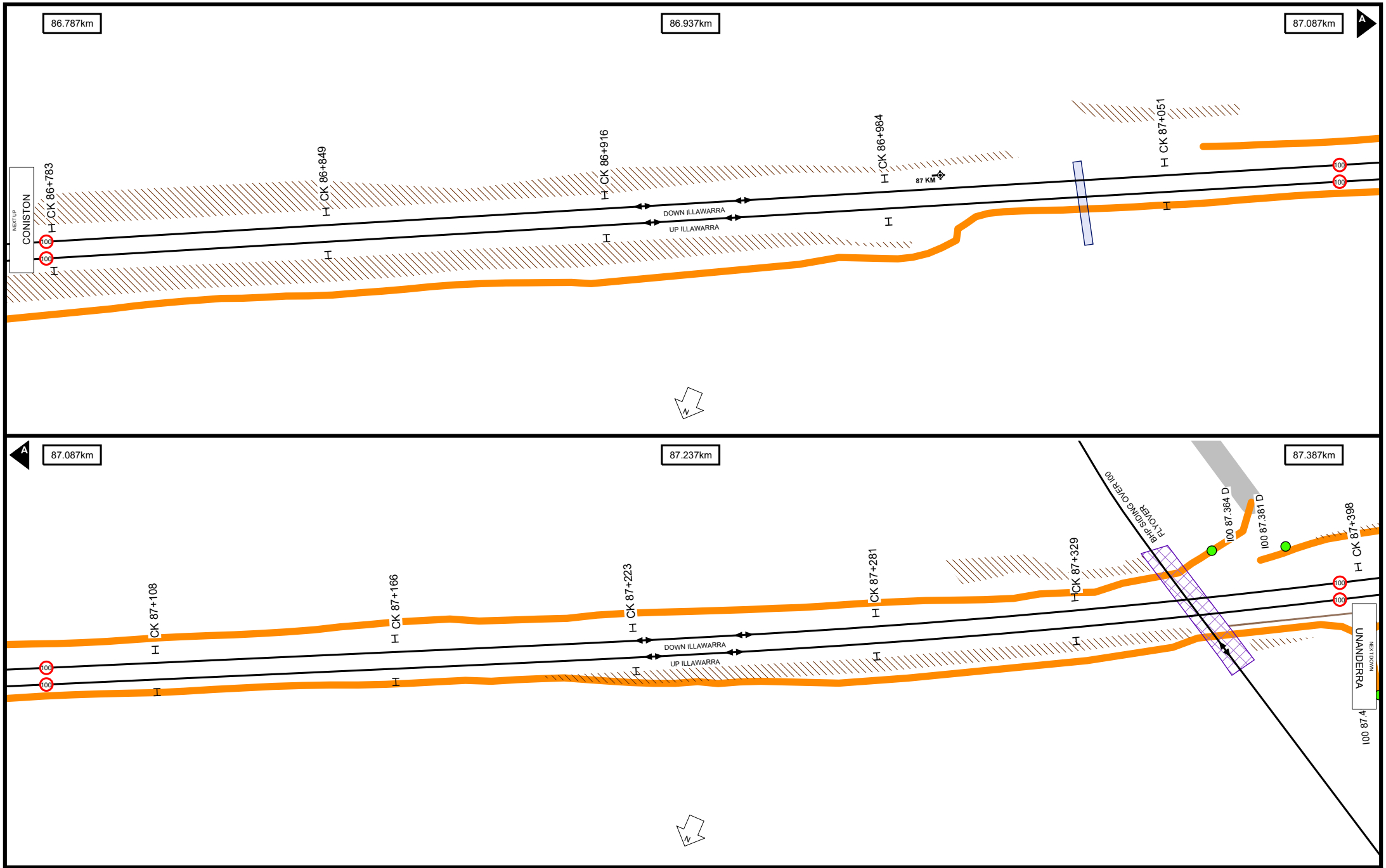

Worksite Protection Planning Diagram
Contact: rcsp@transport.nsw.gov.au

NSW GOVERNMENT

Transport for NSW

UNCONTROLLED WHEN PRINTED

Data shown here may not have been field verified.
Do not use for operational purposes without checking against a controlled document.
For data issues contact GIS.Support@transport.nsw.gov.au

TITLE:

South Coast Line - Waterfall to Bomaderry - I00

Page range 86.787-87.387km

A4

22/01/2025

SCALE: 0m 10m 20m 30m 40m 50m

106

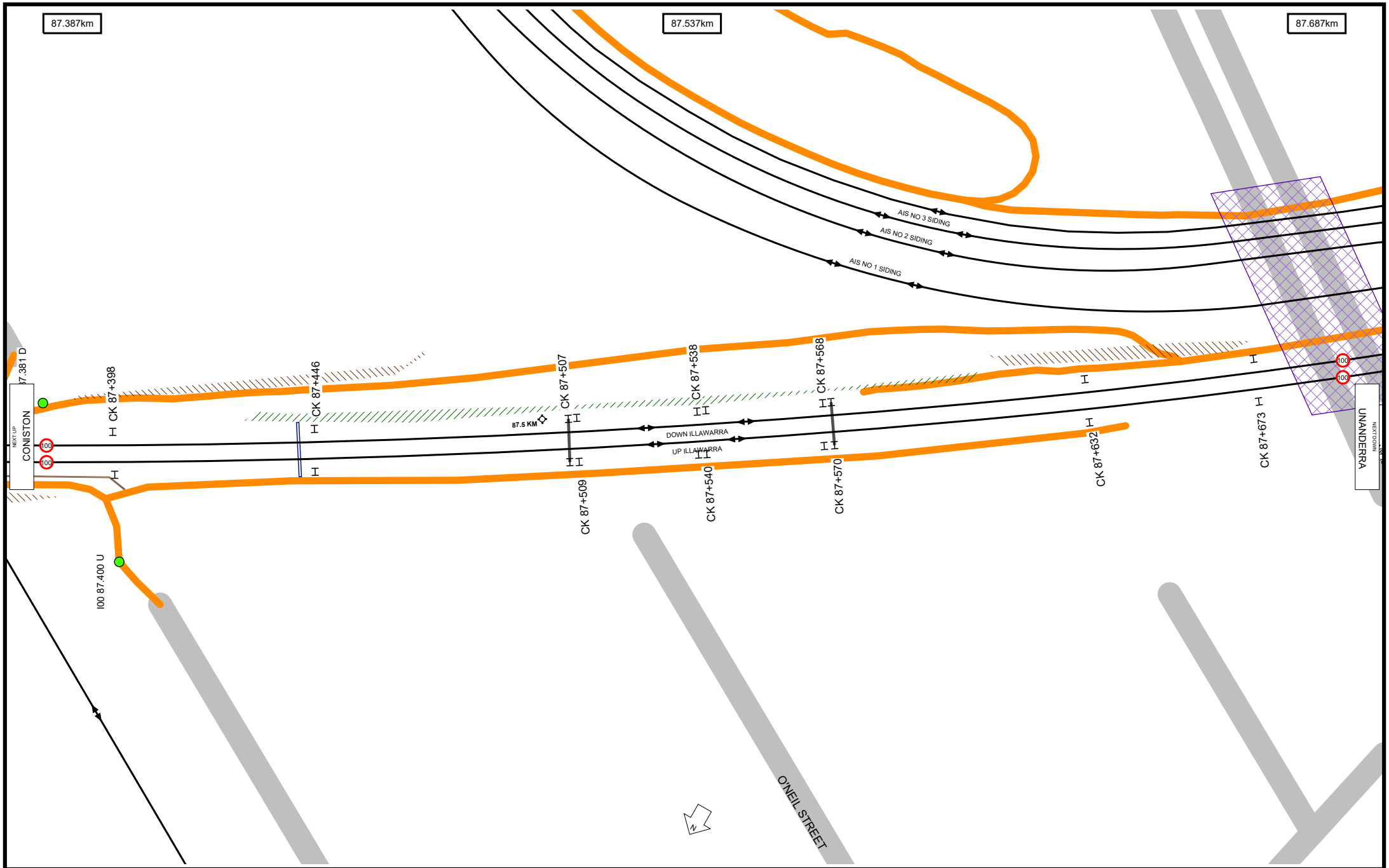

Worksite Protection Planning Diagram
Contact: rcsp@transport.nsw.gov.au

NSW GOVERNMENT

Transport for NSW

UNCONTROLLED WHEN PRINTED

Data shown here may not have been field verified.
Do not use for operational purposes without checking against a controlled document.
For data issues contact GIS.Support@transport.nsw.gov.au

TITLE:

South Coast Line - Waterfall to Bomaderry - I00

Page range 87.387-87.687km

A4

22/01/2025

SCALE: 0m 10m 20m 30m 40m 50m

107

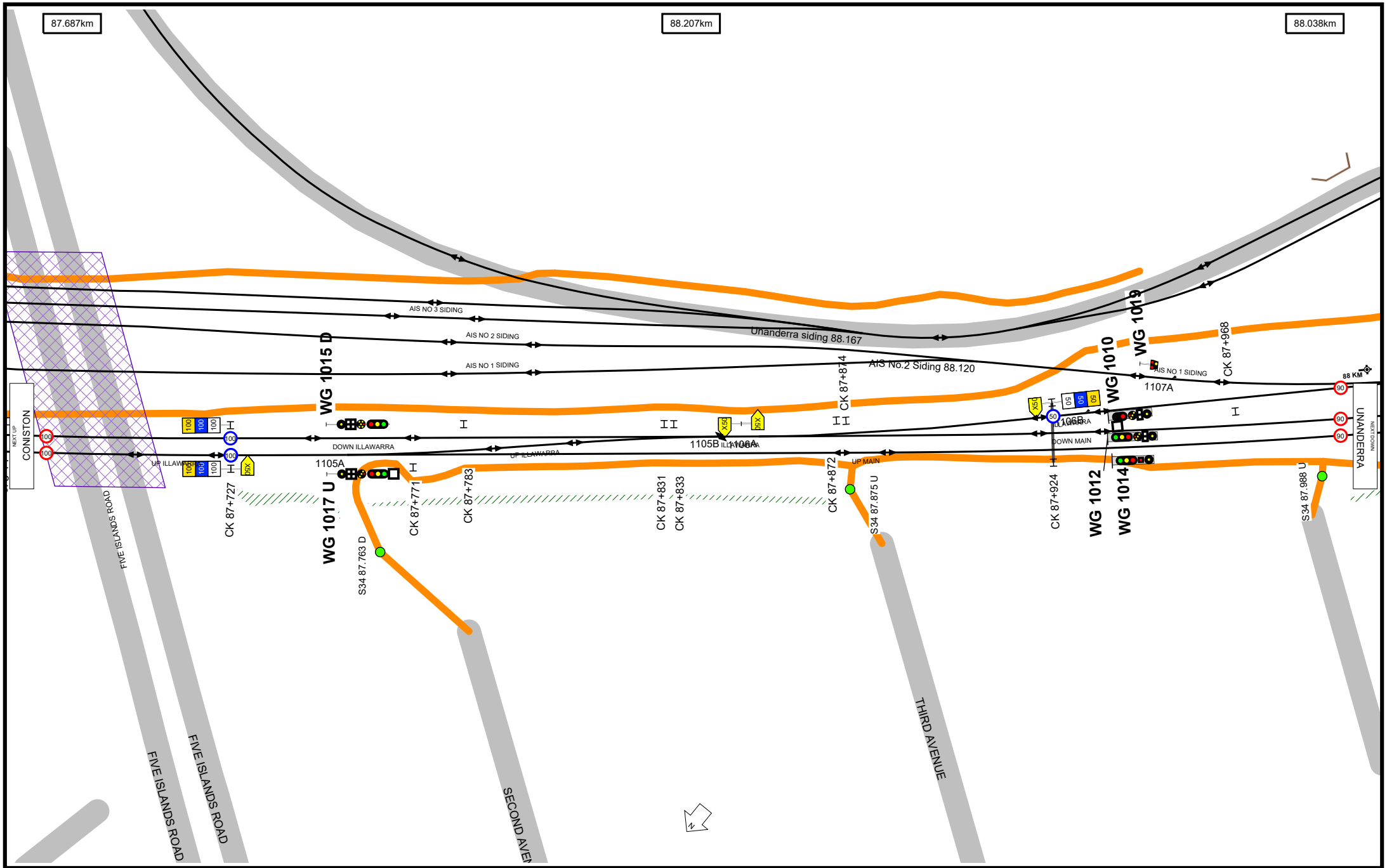

Worksite Protection Planning Diagram
Contact: rcsp@transport.nsw.gov.au

NSW GOVERNMENT

Transport for NSW

UNCONTROLLED WHEN PRINTED

Data shown here may not have been field verified.
Do not use for operational purposes without checking against a controlled document.
For data issues contact GIS.Support@transport.nsw.gov.au

TITLE:

South Coast Line - Waterfall to Bomaderry - I00

Page range 87.687-88.038km

A4

22/01/2025

SCALE: 0m 10m 20m 30m 40m 50m

108

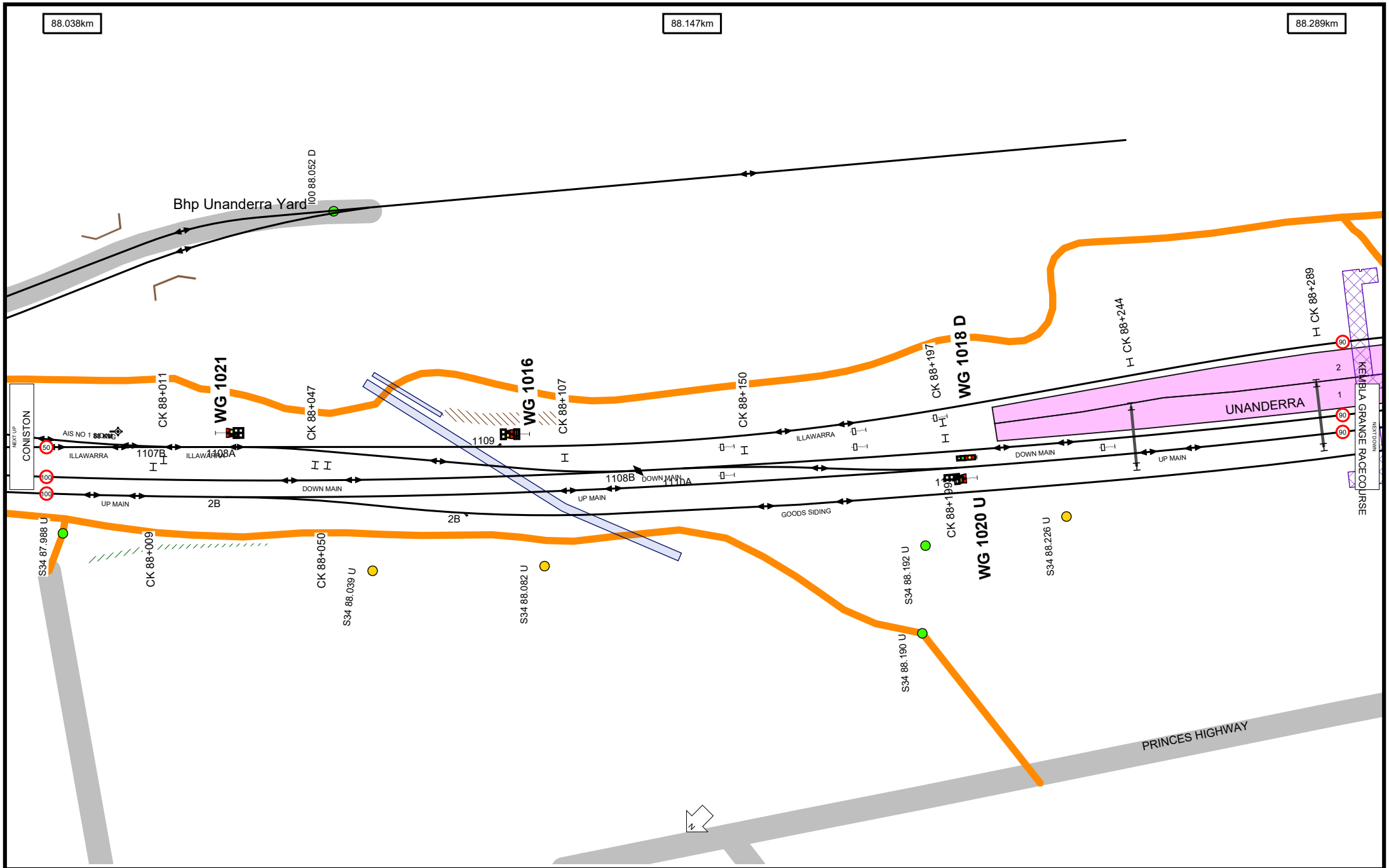

Worksite Protection Planning Diagram
Contact: rcsp@transport.nsw.gov.au

NSW GOVERNMENT

Transport for NSW

UNCONTROLLED WHEN PRINTED

Data shown here may not have been field verified.
Do not use for operational purposes without checking against a controlled document.
For data issues contact GIS.Support@transport.nsw.gov.au

TITLE:

South Coast Line - Waterfall to Bomaderry - I00

Page range 88.038-88.289km

A4

22/01/2025

SCALE: 0m 10m 20m 30m 40m 50m

109

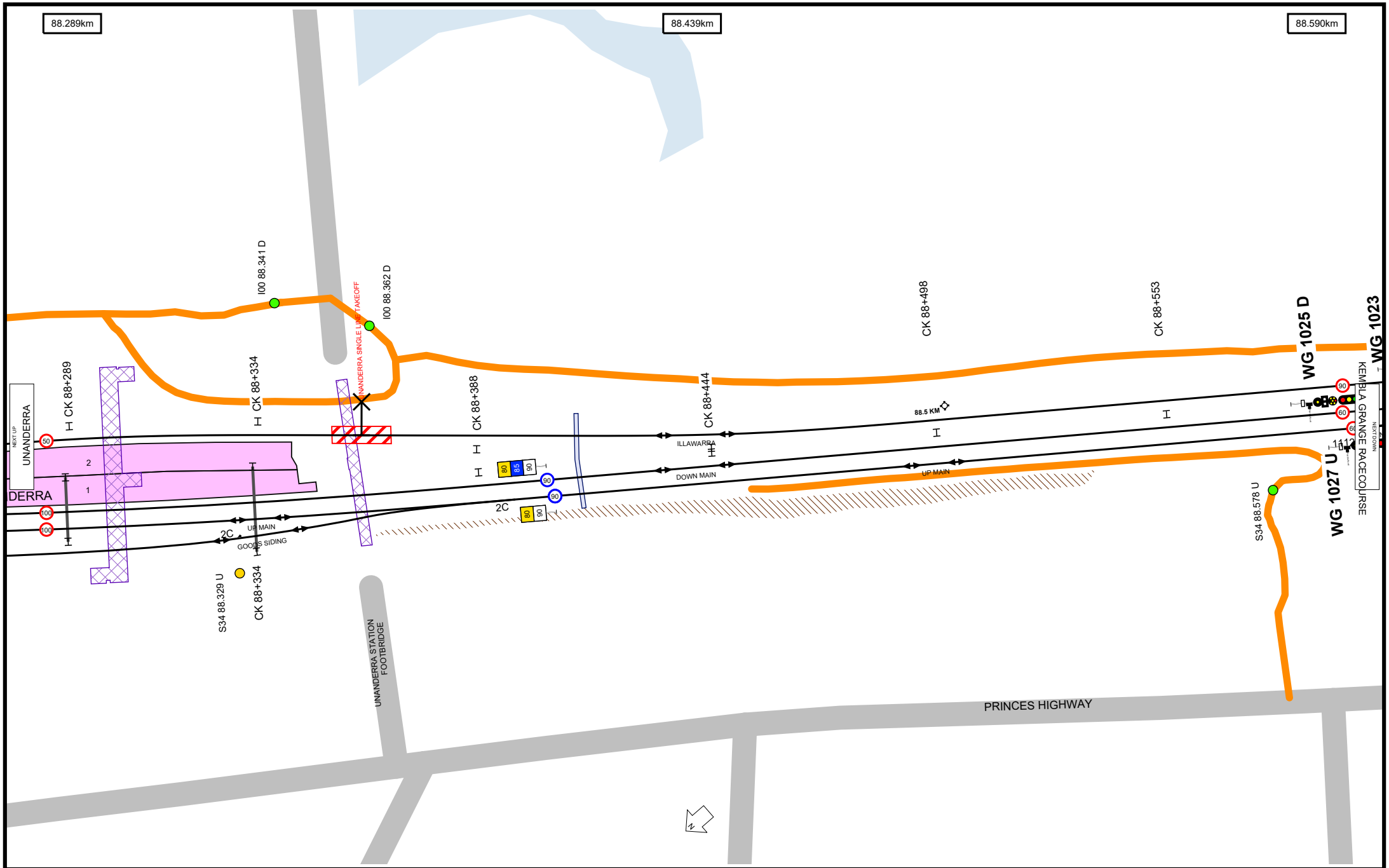

Worksite Protection Planning Diagram
Contact: rcsp@transport.nsw.gov.au

NSW GOVERNMENT

Transport for NSW

UNCONTROLLED WHEN PRINTED

Data shown here may not have been field verified.
Do not use for operational purposes without checking against a controlled document.
For data issues contact GIS.Support@transport.nsw.gov.au

TITLE:

South Coast Line - Waterfall to Bomaderry - I00

Page range 88.289-88.590km

A4

22/01/2025

SCALE: 0m 10m 20m 30m 40m 50m

110

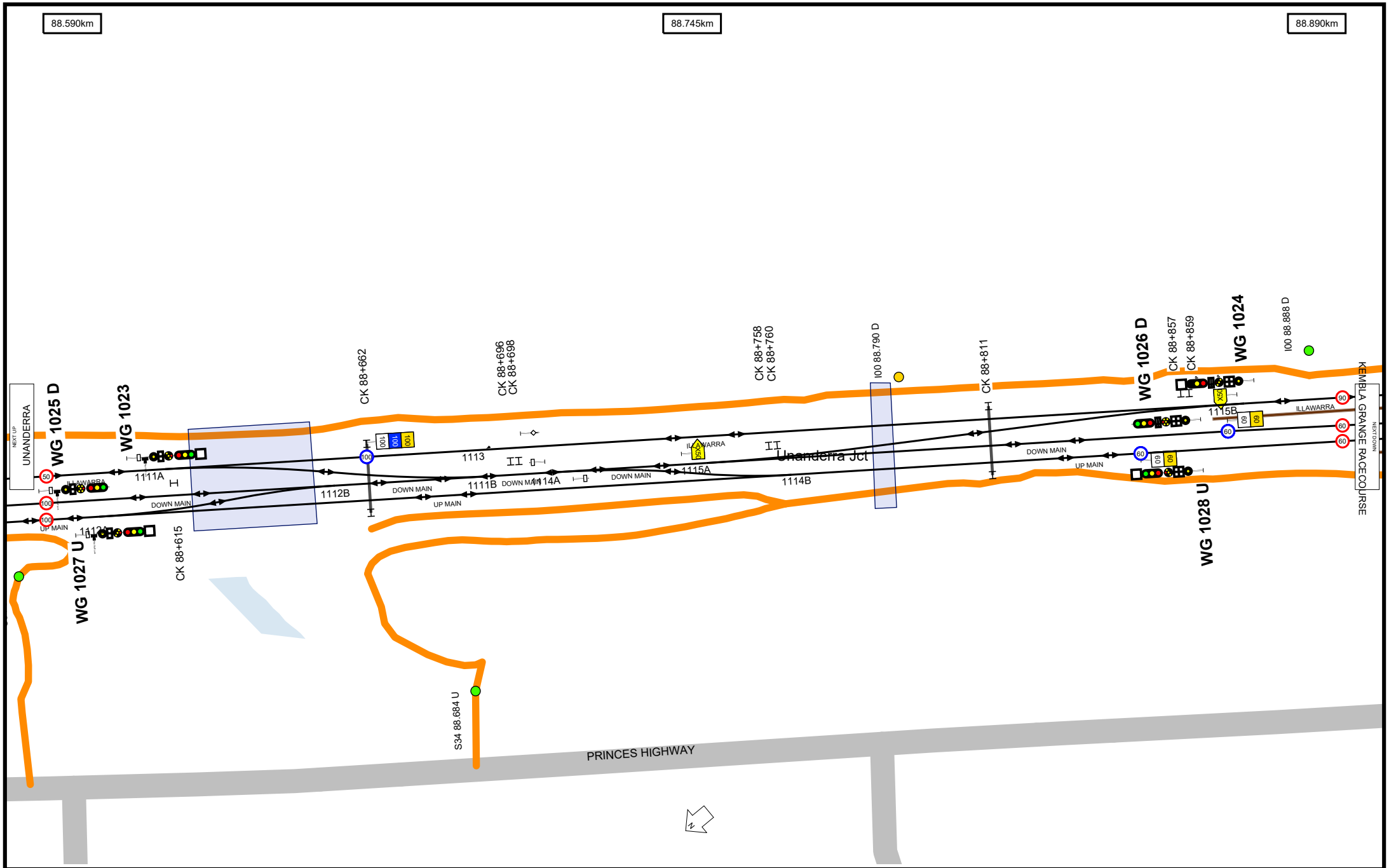

Worksite Protection Planning Diagram
Contact: rcsp@transport.nsw.gov.au

NSW GOVERNMENT

Transport for NSW

UNCONTROLLED WHEN PRINTED

Data shown here may not have been field verified.
Do not use for operational purposes without checking against a controlled document.
For data issues contact GIS.Support@transport.nsw.gov.au

TITLE:

South Coast Line - Waterfall to Bomaderry - I00

Page range 88.590-88.890km

A4

22/01/2025

SCALE: 0m 10m 20m 30m 40m 50m

111

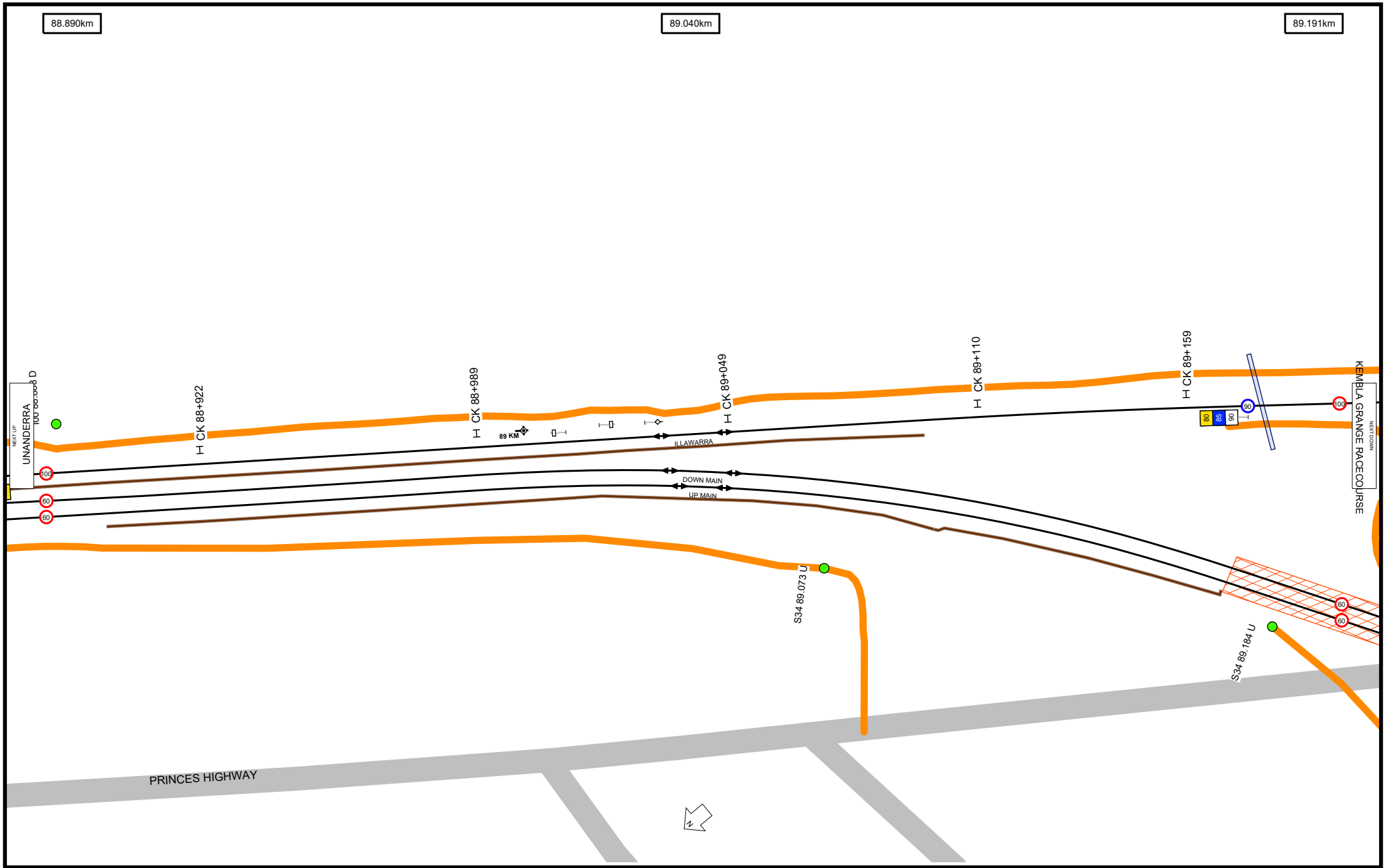

Worksite Protection Planning Diagram
Contact: rcsp@transport.nsw.gov.au

NSW GOVERNMENT

Transport for NSW

UNCONTROLLED WHEN PRINTED

Data shown here may not have been field verified.
Do not use for operational purposes without checking against a controlled document.
For data issues contact GIS.Support@transport.nsw.gov.au

TITLE:

South Coast Line - Waterfall to Bomaderry - I00

Page range 88.890-89.191km

A4

22/01/2025

SCALE: 0m 10m 20m 30m 40m 50m

112

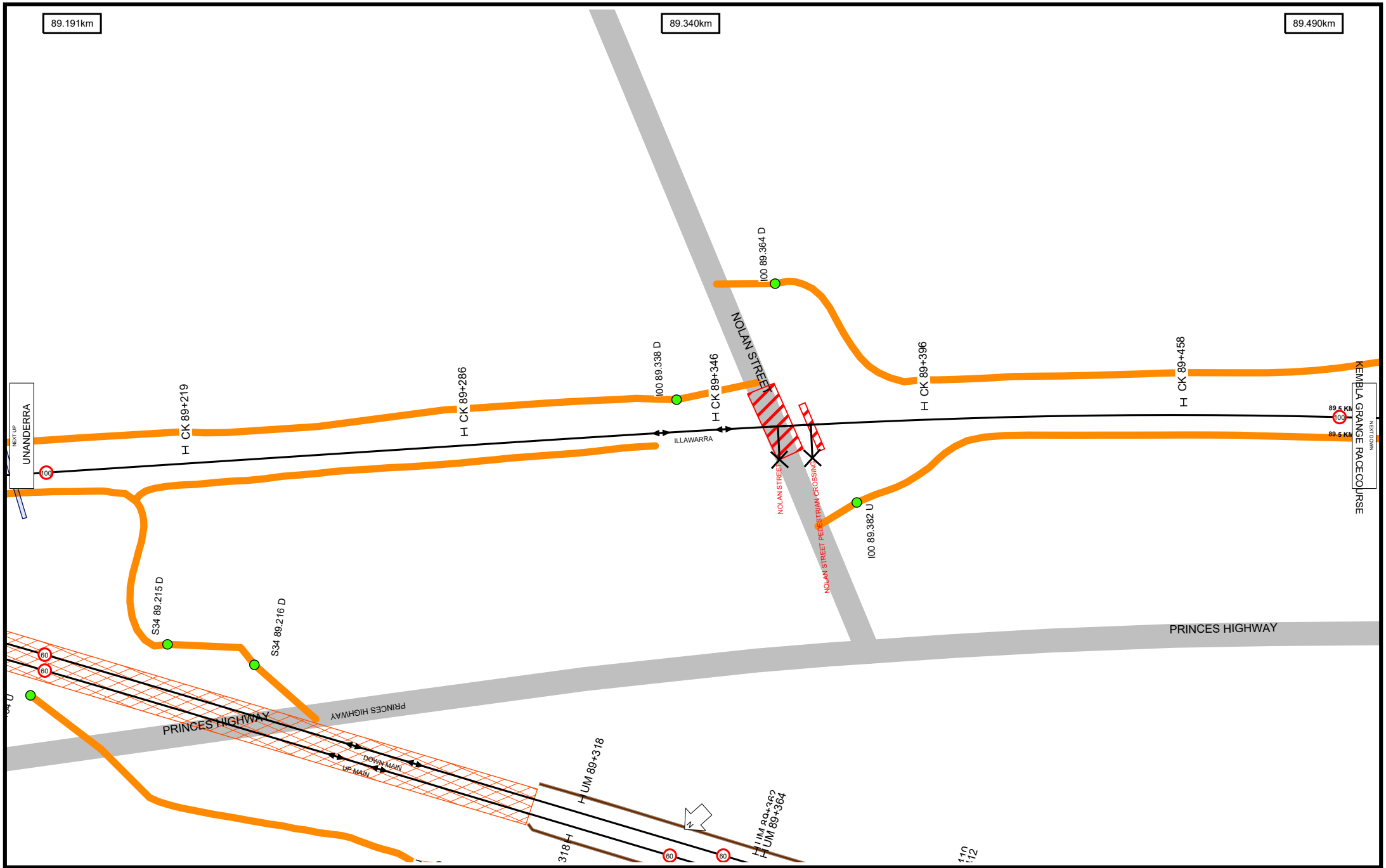

Worksite Protection Planning Diagram
Contact: rcsp@transport.nsw.gov.au

NSW GOVERNMENT

Transport for NSW

UNCONTROLLED WHEN PRINTED

Data shown here may not have been field verified.
Do not use for operational purposes without checking against a controlled document.
For data issues contact GIS.Support@transport.nsw.gov.au

TITLE:

South Coast Line - Waterfall to Bomaderry - I00

Page range 89.191-89.490km

A4

22/01/2025

SCALE: 0m 10m 20m 30m 40m 50m

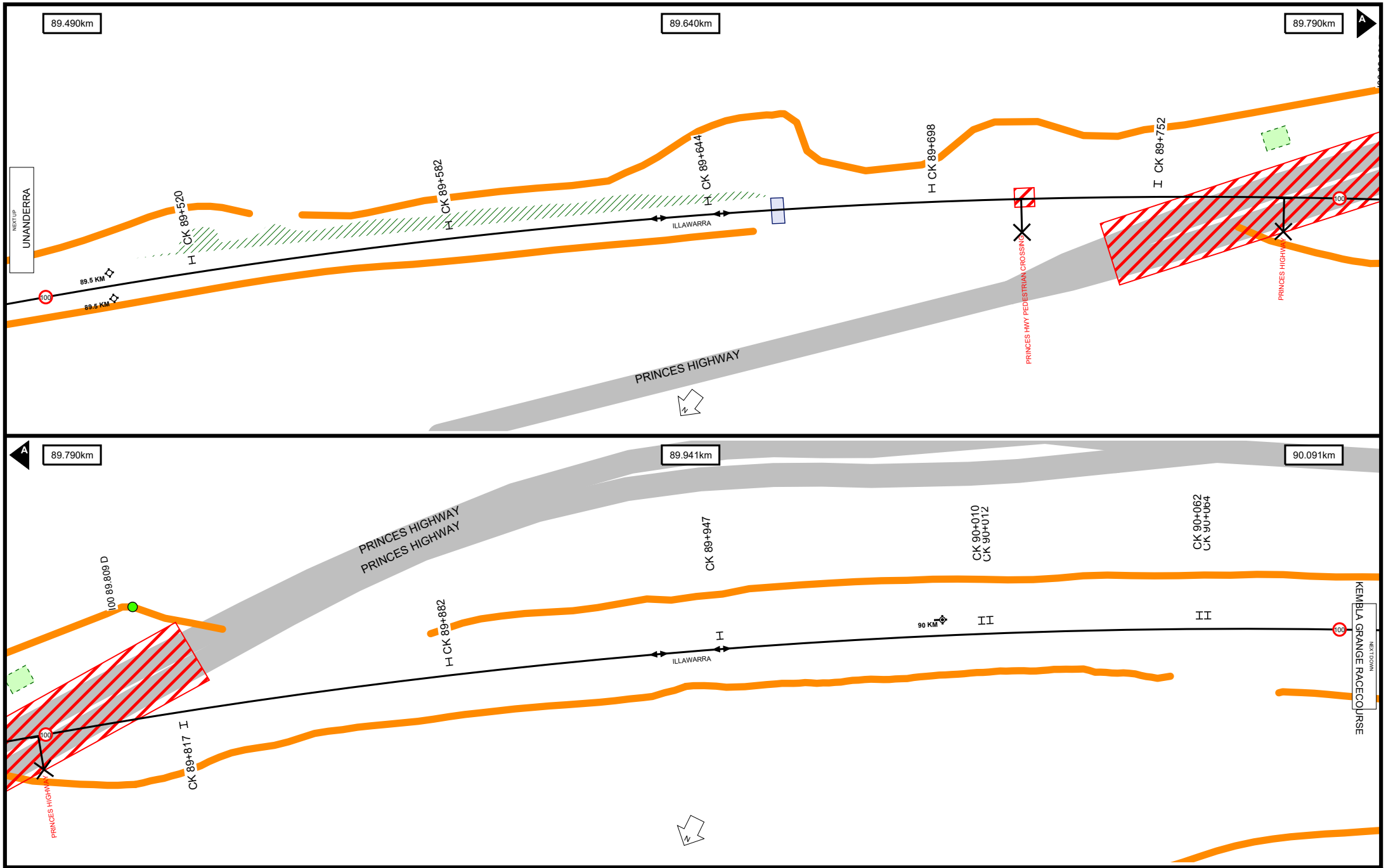

Worksite Protection Planning Diagram
Contact: rcsp@transport.nsw.gov.au

NSW GOVERNMENT

Transport for NSW

UNCONTROLLED WHEN PRINTED

Data shown here may not have been field verified.
Do not use for operational purposes without checking against a controlled document.
For data issues contact GIS.Support@transport.nsw.gov.au

TITLE:

South Coast Line - Waterfall to Bomaderry - I00

Page range 89.490-90.091km

A4

22/01/2025

SCALE: 0m 10m 20m 30m 40m 50m

114

Worksite Protection Planning Diagram
Contact: rcsp@transport.nsw.gov.au

NSW GOVERNMENT

Transport for NSW

UNCONTROLLED WHEN PRINTED

Data shown here may not have been field verified.
Do not use for operational purposes without checking against a controlled document.
For data issues contact GIS.Support@transport.nsw.gov.au

TITLE:

South Coast Line - Waterfall to Bomaderry - I00

Page range 90.091-90.691km

A4

22/01/2025

SCALE: 0m 10m 20m 30m 40m 50m

Worksite Protection Planning Diagram
Contact: rcsp@transport.nsw.gov.au

NSW GOVERNMENT

Transport for NSW

UNCONTROLLED WHEN PRINTED

Data shown here may not have been field verified.
Do not use for operational purposes without checking against a controlled document.
For data issues contact GIS.Support@transport.nsw.gov.au

TITLE:

South Coast Line - Waterfall to Bomaderry - I00

Page range 90.691-91.291km

A4

22/01/2025

SCALE: 0m 10m 20m 30m 40m 50m

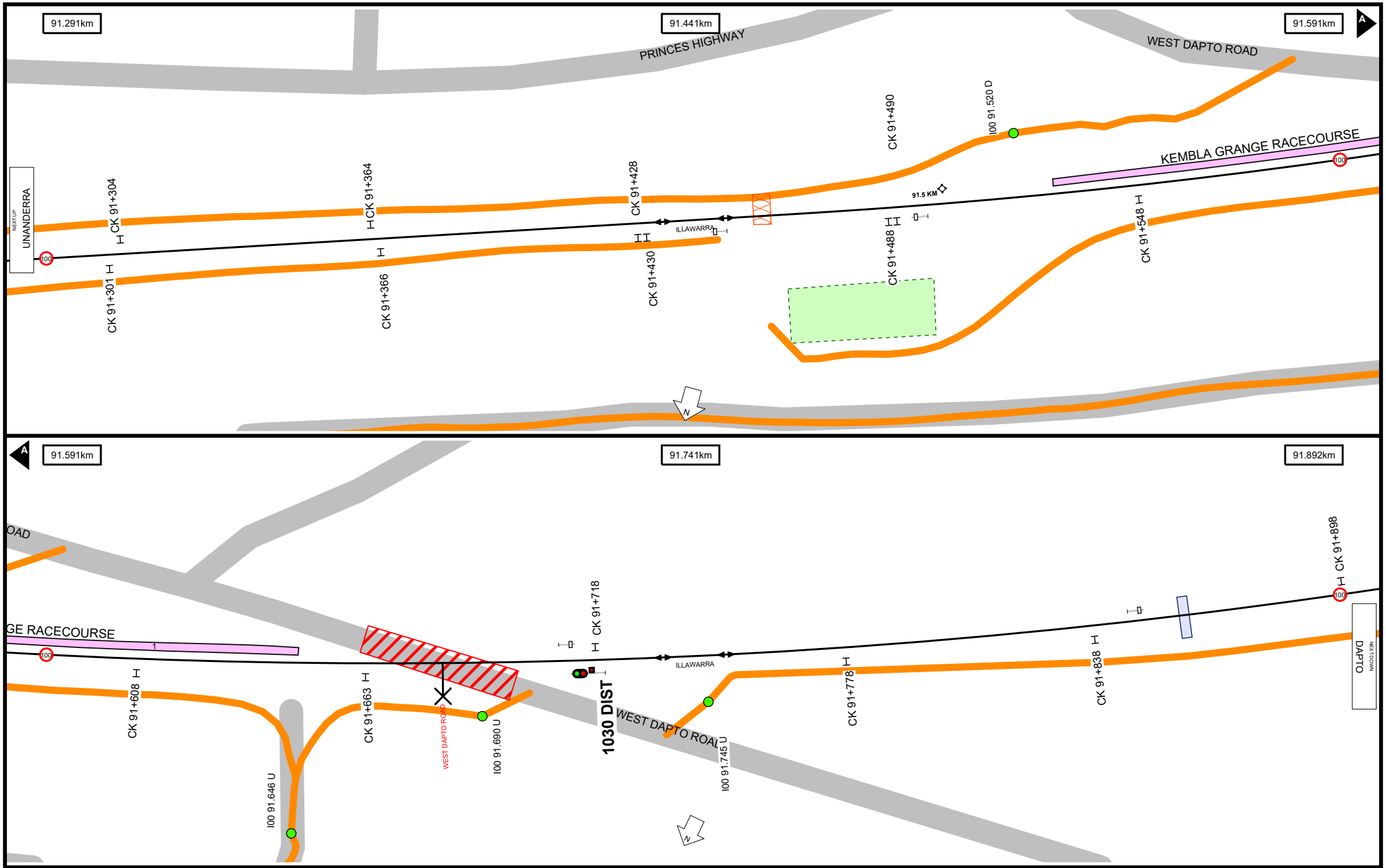

Worksite Protection Planning Diagram
Contact: rcsp@transport.nsw.gov.au

NSW GOVERNMENT

Transport for NSW

UNCONTROLLED WHEN PRINTED

Data shown here may not have been field verified.
Do not use for operational purposes without checking against a controlled document.
For data issues contact GIS.Support@transport.nsw.gov.au

TITLE:

South Coast Line - Waterfall to Bomaderry - I00

Page range 91.291-91.892km

A4

22/01/2025

SCALE: 0m 10m 20m 30m 40m 50m

117

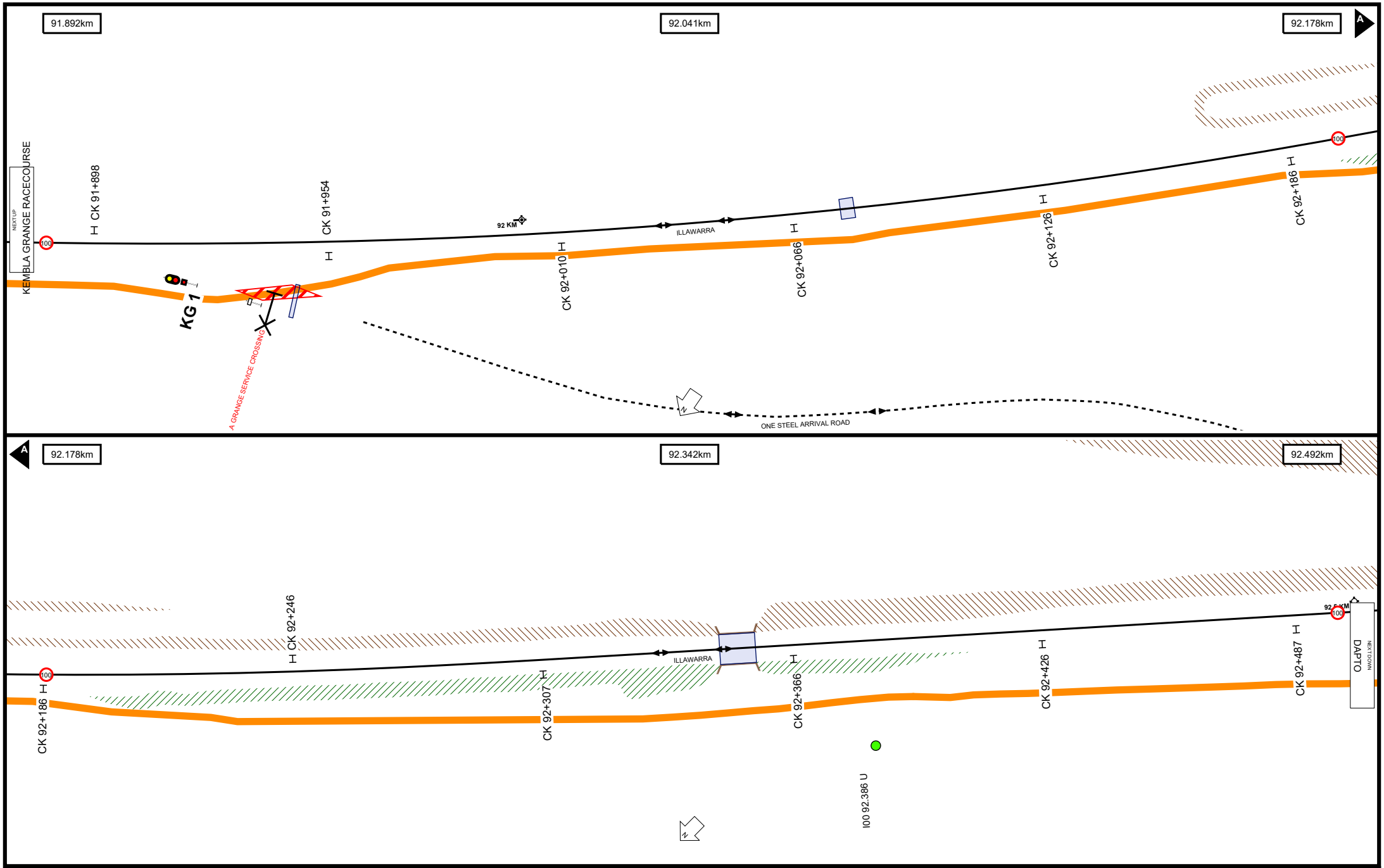

Worksite Protection Planning Diagram
Contact: rcsp@transport.nsw.gov.au

NSW GOVERNMENT

Transport for NSW

UNCONTROLLED WHEN PRINTED

Data shown here may not have been field verified.
Do not use for operational purposes without checking against a controlled document.
For data issues contact GIS.Support@transport.nsw.gov.au

TITLE:

South Coast Line - Waterfall to Bomaderry - I00

Page range 91.892-92.492km

SCALE: 0m 10m 20m 30m 40m 50m

A4

22/01/2025

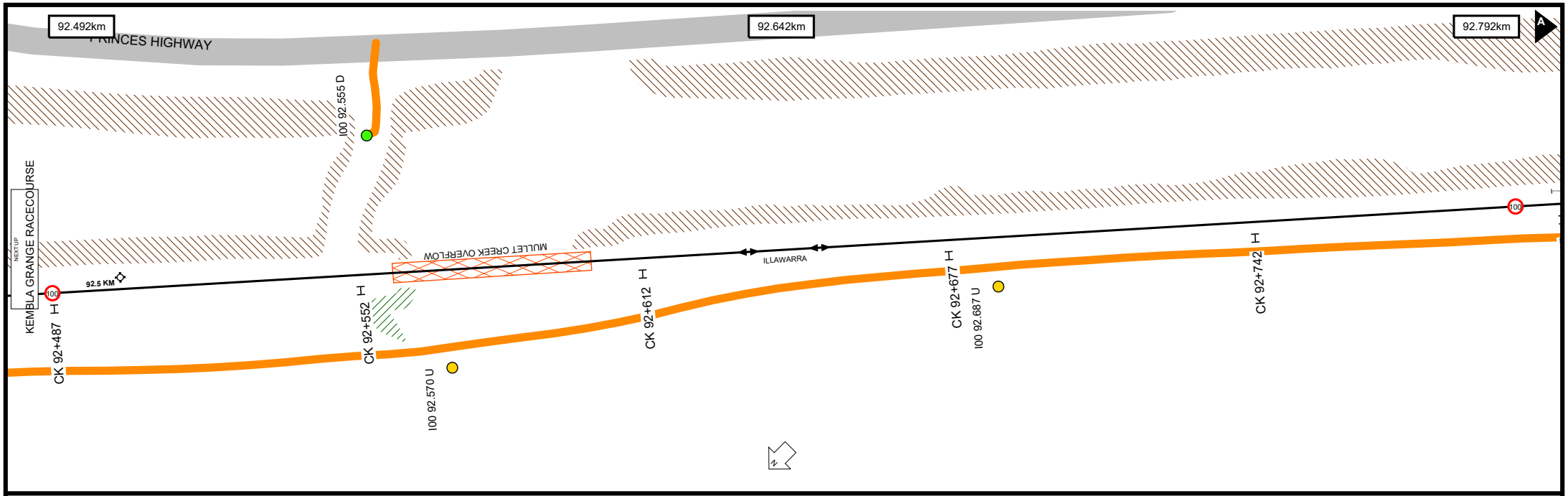

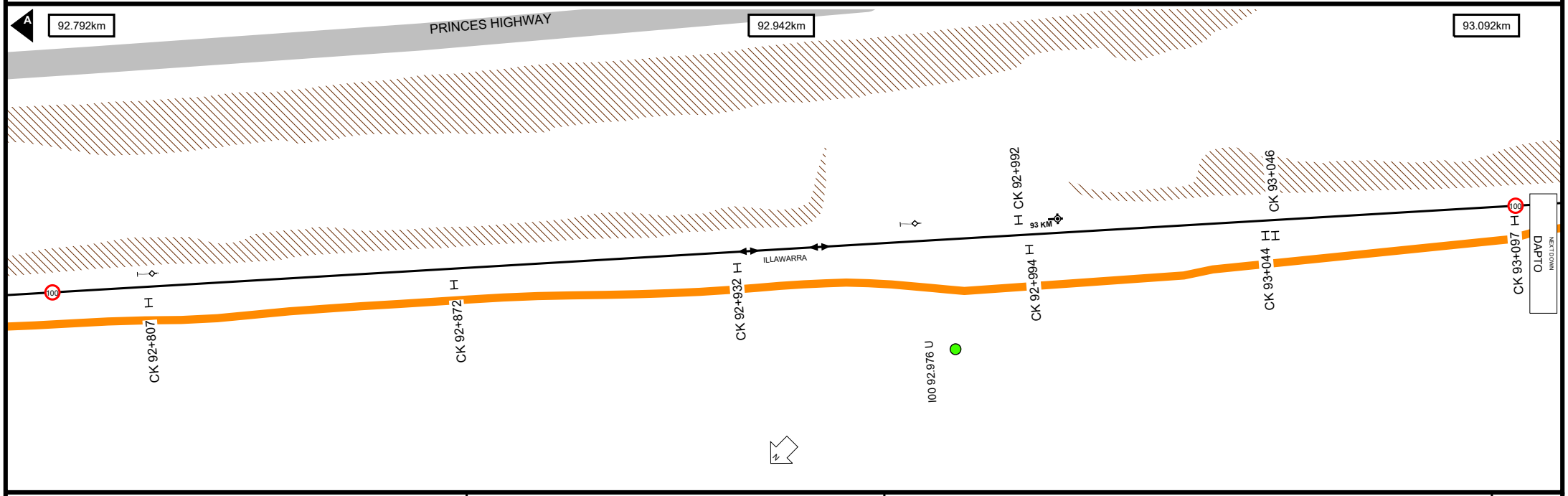

Worksite Protection Planning Diagram
Contact: rcsp@transport.nsw.gov.au

NSW GOVERNMENT

Transport for NSW

UNCONTROLLED WHEN PRINTED

Data shown here may not have been field verified.
Do not use for operational purposes without checking against a controlled document.
For data issues contact GIS.Support@transport.nsw.gov.au

TITLE:

South Coast Line - Waterfall to Bomaderry - I00

Page range 92.492-93.092km

A4

22/01/2025

SCALE: 0m 10m 20m 30m 40m 50m

119

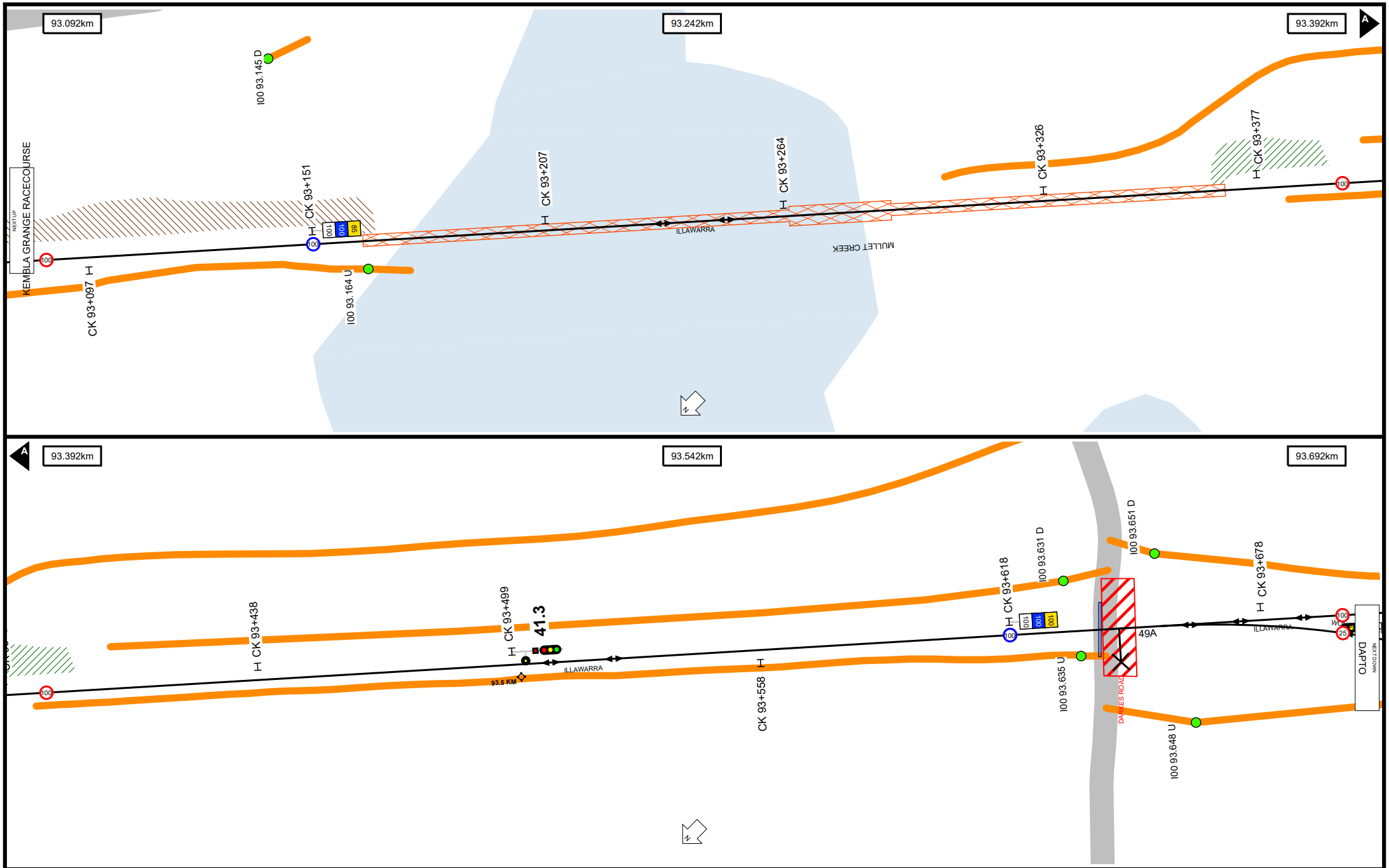

Worksite Protection Planning Diagram
Contact: rcsp@transport.nsw.gov.au

NSW GOVERNMENT

Transport for NSW

UNCONTROLLED WHEN PRINTED

Data shown here may not have been field verified.
Do not use for operational purposes without checking against a controlled document.
For data issues contact GIS.Support@transport.nsw.gov.au

TITLE:

South Coast Line - Waterfall to Bomaderry - I00

Page range 93.092-93.692km

A4

22/01/2025

SCALE: 0m 10m 20m 30m 40m 50m

120



Worksite Protection Planning Diagram
Contact: rcsp@transport.nsw.gov.au

NSW GOVERNMENT

Transport for NSW

UNCONTROLLED WHEN PRINTED

Data shown here may not have been field verified.
Do not use for operational purposes without checking against a controlled document.
For data issues contact GIS.Support@transport.nsw.gov.au

TITLE:

South Coast Line - Waterfall to Bomaderry - I00

Page range 93.692-93.993km

A4

22/01/2025

SCALE: 0m 10m 20m 30m 40m 50m

121

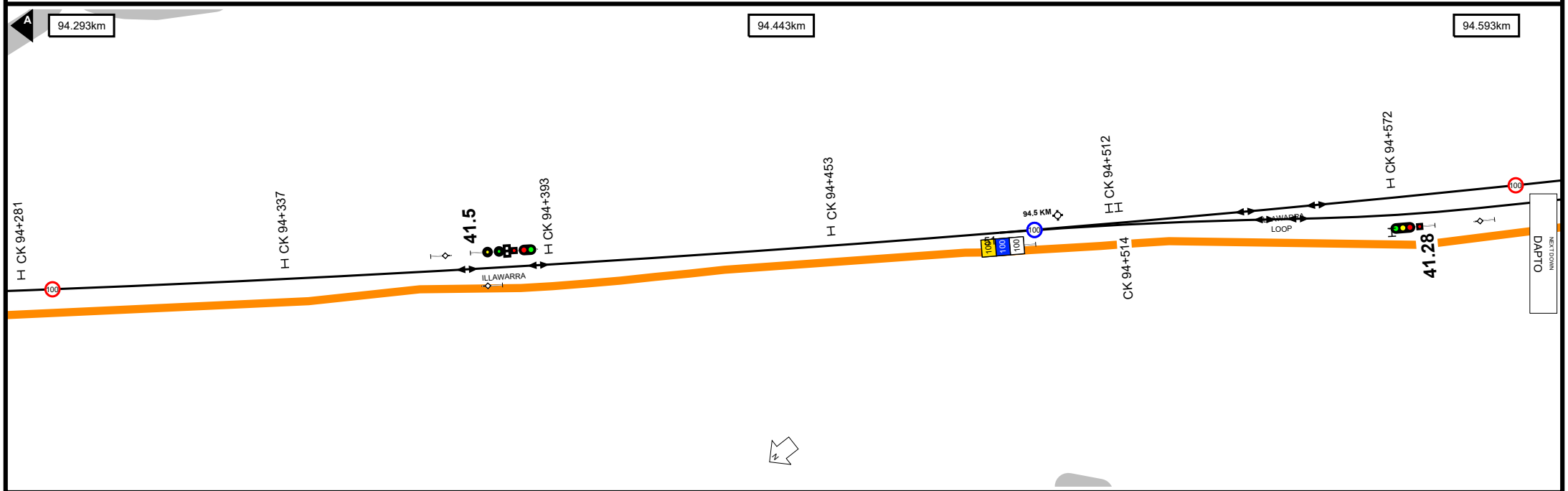

Worksite Protection Planning Diagram
Contact: rcsp@transport.nsw.gov.au

NSW GOVERNMENT

Transport for NSW

UNCONTROLLED WHEN PRINTED

Data shown here may not have been field verified.
Do not use for operational purposes without checking against a controlled document.
For data issues contact GIS.Support@transport.nsw.gov.au

TITLE:

South Coast Line - Waterfall to Bomaderry - I00

Page range 93.993-94.593km

A4

22/01/2025

SCALE: 0m 10m 20m 30m 40m 50m

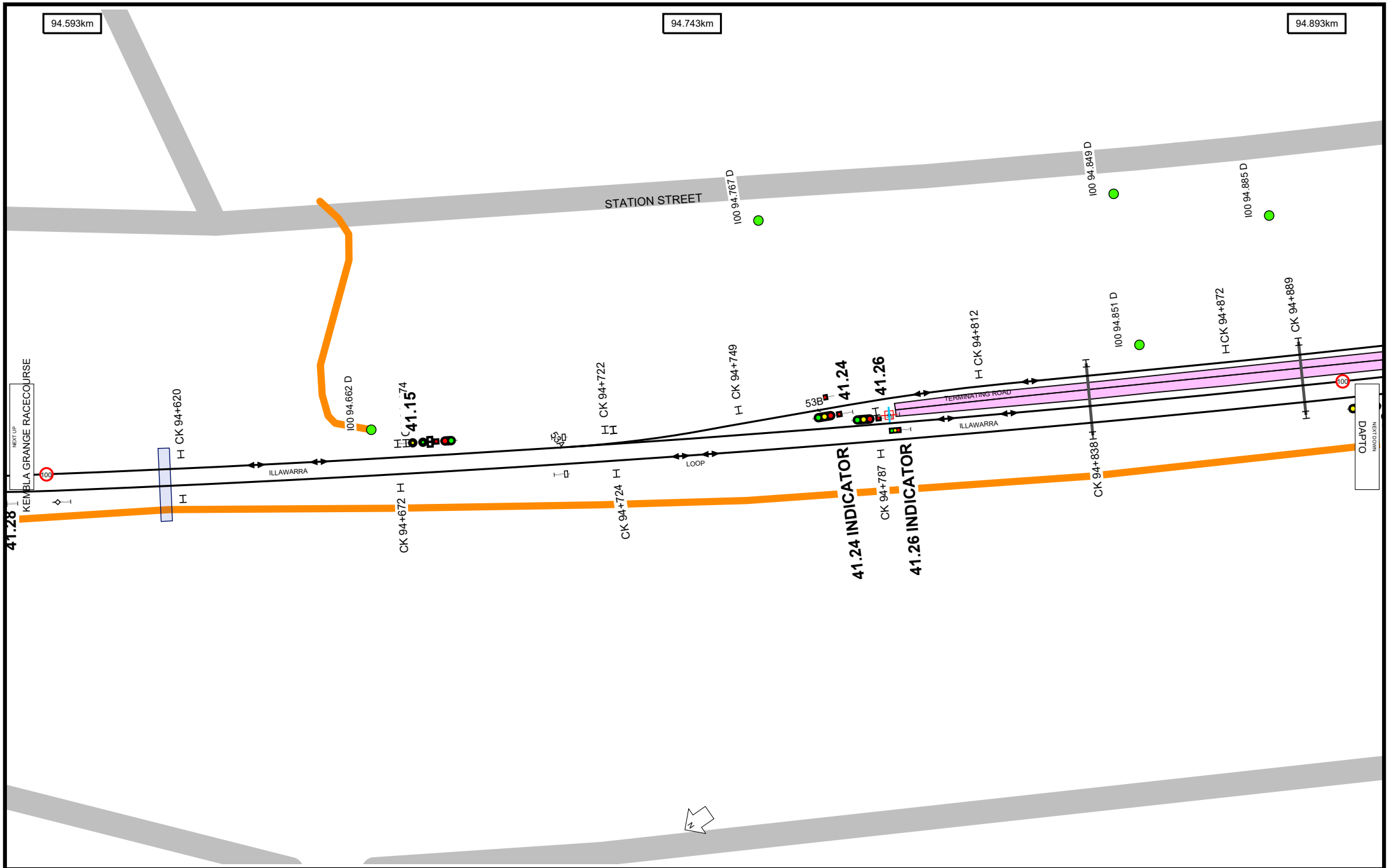

Worksite Protection Planning Diagram
Contact: rcsp@transport.nsw.gov.au

NSW GOVERNMENT

Transport for NSW

UNCONTROLLED WHEN PRINTED

Data shown here may not have been field verified.
Do not use for operational purposes without checking against a controlled document.
For data issues contact GIS.Support@transport.nsw.gov.au

TITLE:

South Coast Line - Waterfall to Bomaderry - I00

Page range 94.593-94.893km

A4

22/01/2025

SCALE: 0m 10m 20m 30m 40m 50m

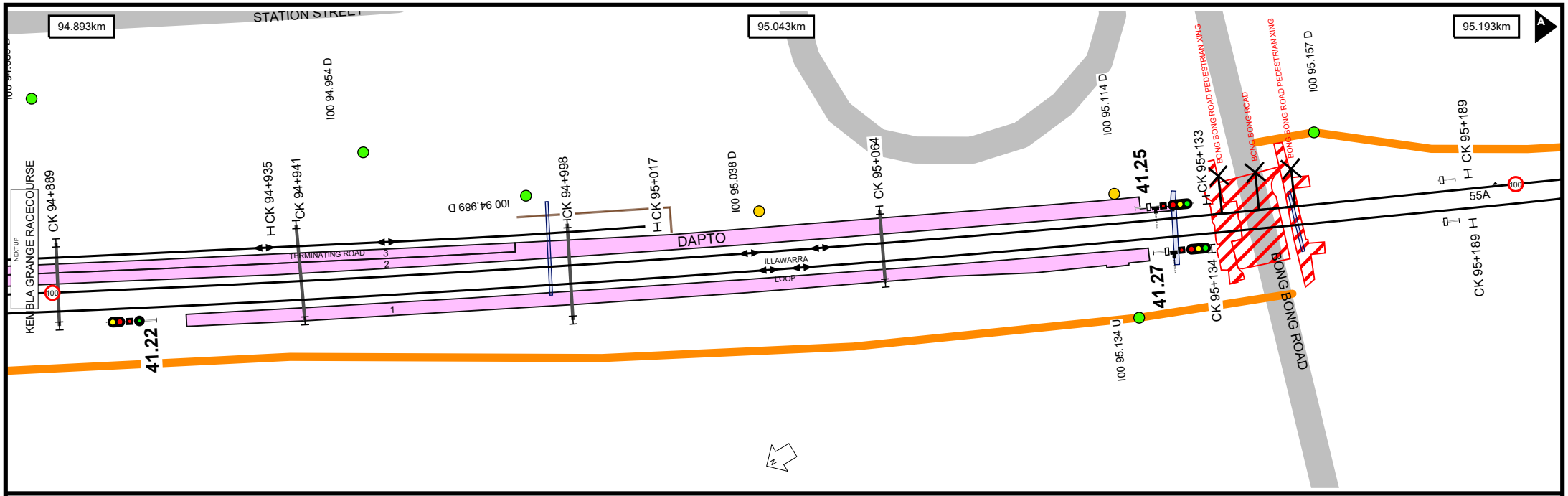

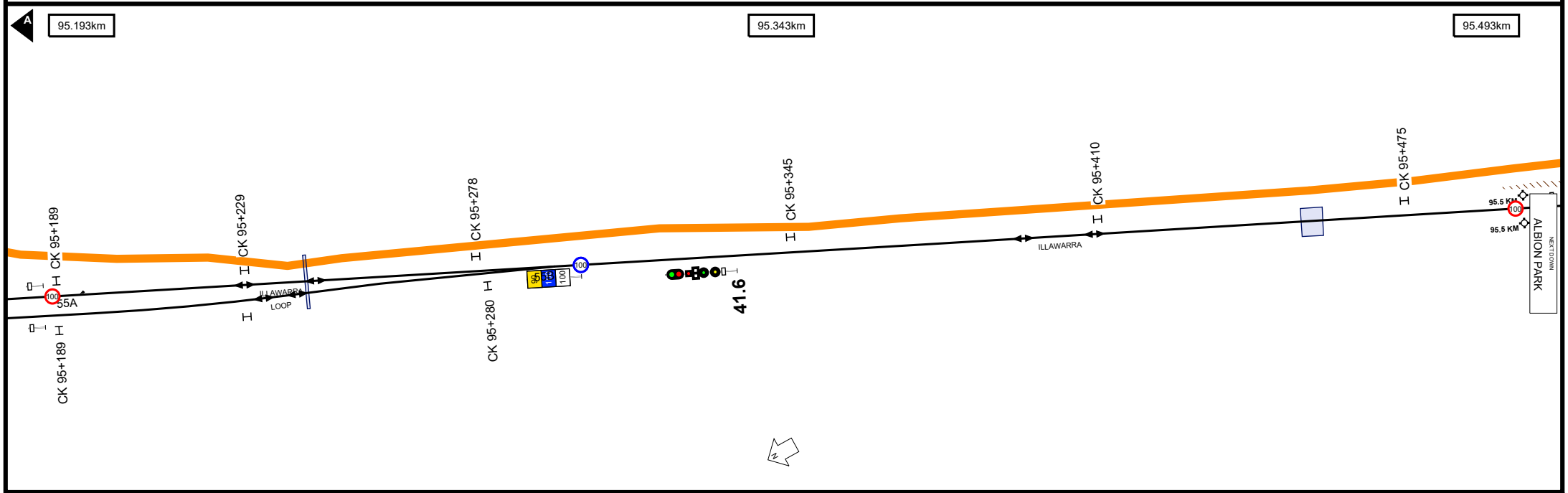

Worksite Protection Planning Diagram
Contact: rcsp@transport.nsw.gov.au

NSW GOVERNMENT

Transport for NSW

UNCONTROLLED WHEN PRINTED

Data shown here may not have been field verified.
Do not use for operational purposes without checking against a controlled document.
For data issues contact GIS.Support@transport.nsw.gov.au

TITLE:

South Coast Line - Waterfall to Bomaderry - I00

Page range 94.893-95.493km

A4

22/01/2025

SCALE: 0m 10m 20m 30m 40m 50m

124

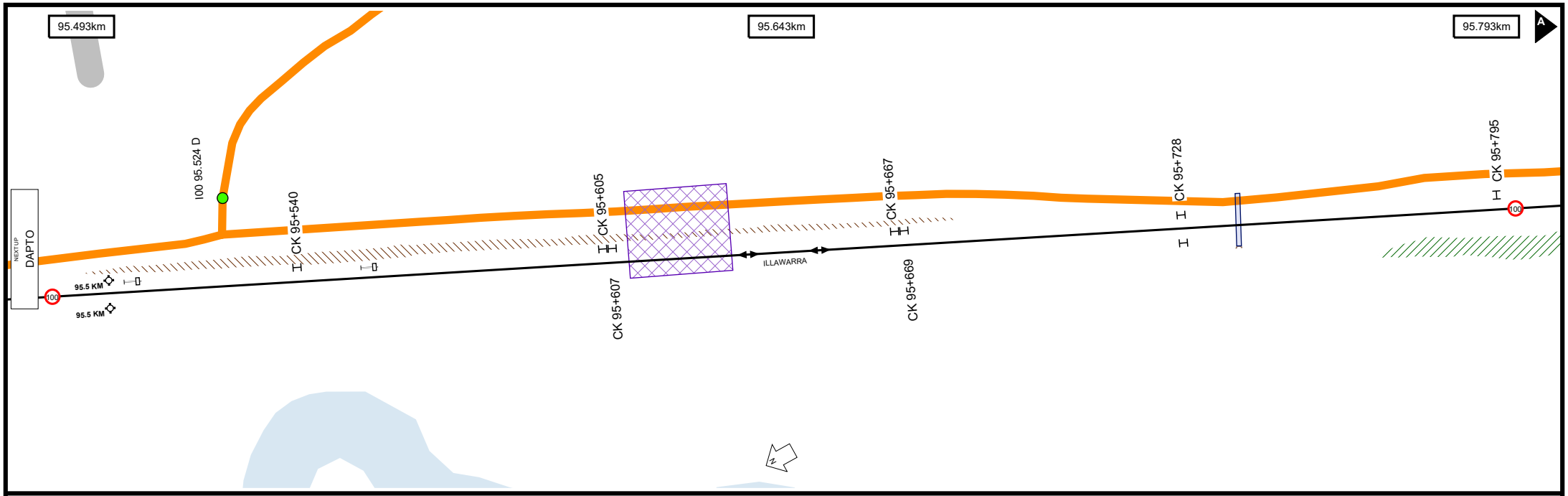

Worksite Protection Planning Diagram
Contact: rcsp@transport.nsw.gov.au

NSW GOVERNMENT

Transport for NSW

UNCONTROLLED WHEN PRINTED

Data shown here may not have been field verified.
Do not use for operational purposes without checking against a controlled document.
For data issues contact GIS.Support@transport.nsw.gov.au

TITLE:

South Coast Line - Waterfall to Bomaderry - I00

Page range 95.493-96.093km

A4

22/01/2025

SCALE: 0m 10m 20m 30m 40m 50m

Worksite Protection Planning Diagram
Contact: rcsp@transport.nsw.gov.au

NSW GOVERNMENT

Transport for NSW

UNCONTROLLED WHEN PRINTED

Data shown here may not have been field verified.
Do not use for operational purposes without checking against a controlled document.
For data issues contact GIS.Support@transport.nsw.gov.au

TITLE:

South Coast Line - Waterfall to Bomaderry - I00

Page range 96.093-96.693km

A4

22/01/2025

SCALE: 0m 10m 20m 30m 40m 50m

126

Worksite Protection Planning Diagram
Contact: rcsp@transport.nsw.gov.au

NSW GOVERNMENT

Transport for NSW

UNCONTROLLED WHEN PRINTED

Data shown here may not have been field verified.
Do not use for operational purposes without checking against a controlled document.
For data issues contact GIS.Support@transport.nsw.gov.au

TITLE:

South Coast Line - Waterfall to Bomaderry - I00

Page range 96.693-97.294km

A4

22/01/2025

SCALE: 0m 10m 20m 30m 40m 50m

127

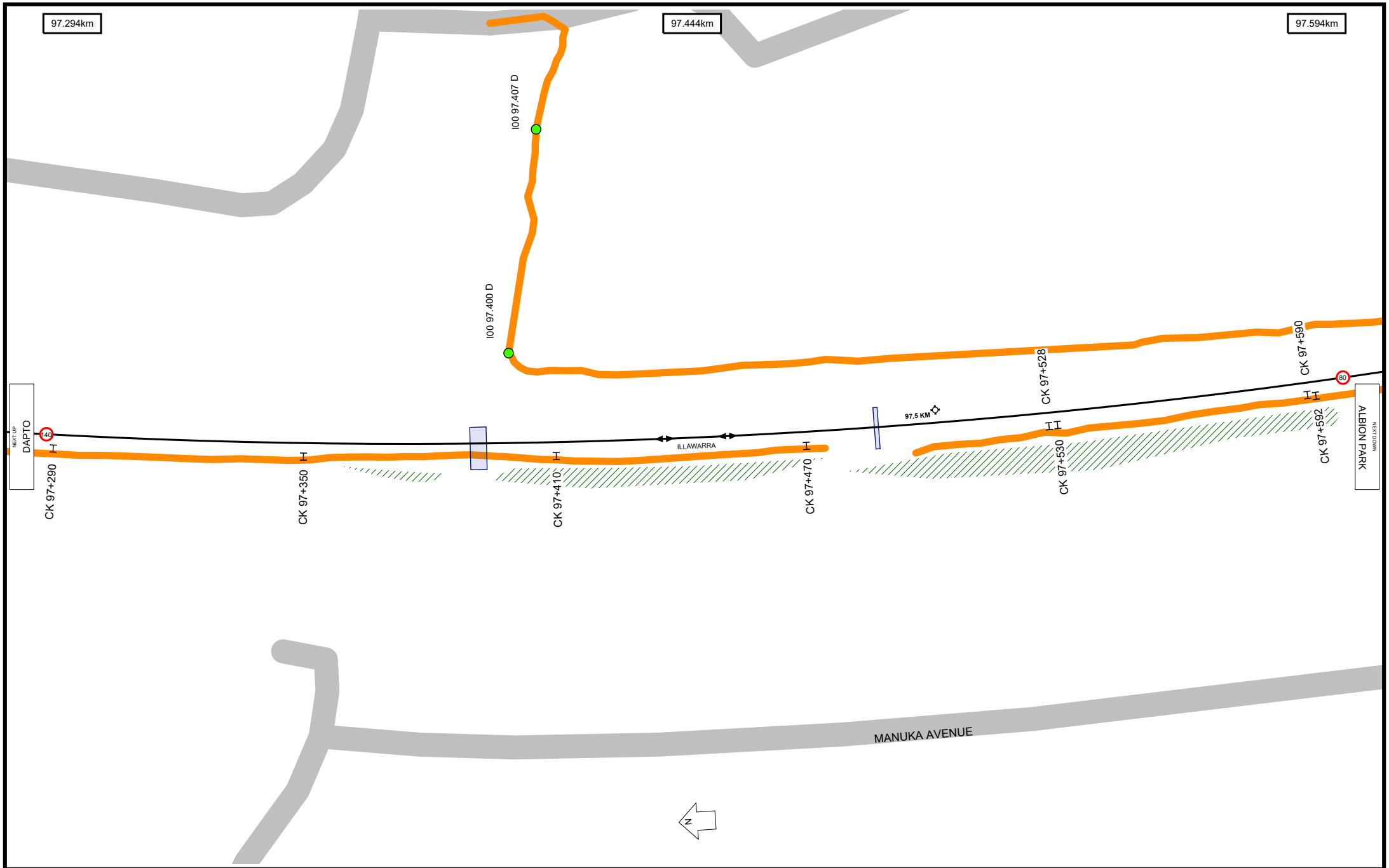

Worksite Protection Planning Diagram
Contact: rcsp@transport.nsw.gov.au

NSW GOVERNMENT

Transport for NSW

UNCONTROLLED WHEN PRINTED

Data shown here may not have been field verified.
Do not use for operational purposes without checking against a controlled document.
For data issues contact GIS.Support@transport.nsw.gov.au

TITLE:

South Coast Line - Waterfall to Bomaderry - I00

Page range 97.294-97.594km

A4

22/01/2025

SCALE: 0m 10m 20m 30m 40m 50m

128

Worksite Protection Planning Diagram
Contact: rcsp@transport.nsw.gov.au

NSW GOVERNMENT

Transport for NSW

UNCONTROLLED WHEN PRINTED

Data shown here may not have been field verified.
Do not use for operational purposes without checking against a controlled document.
For data issues contact GIS.Support@transport.nsw.gov.au

TITLE:

South Coast Line - Waterfall to Bomaderry - I00

Page range 97.594-98.194km

SCALE: 0m 10m 20m 30m 40m 50m

A4

22/01/2025

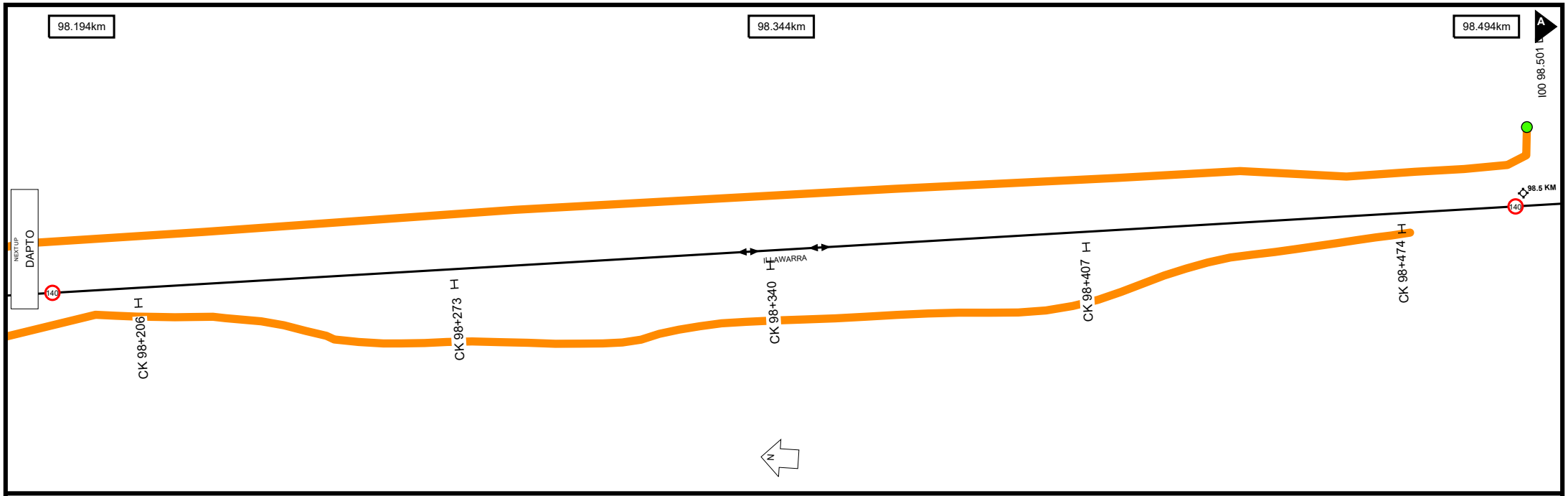

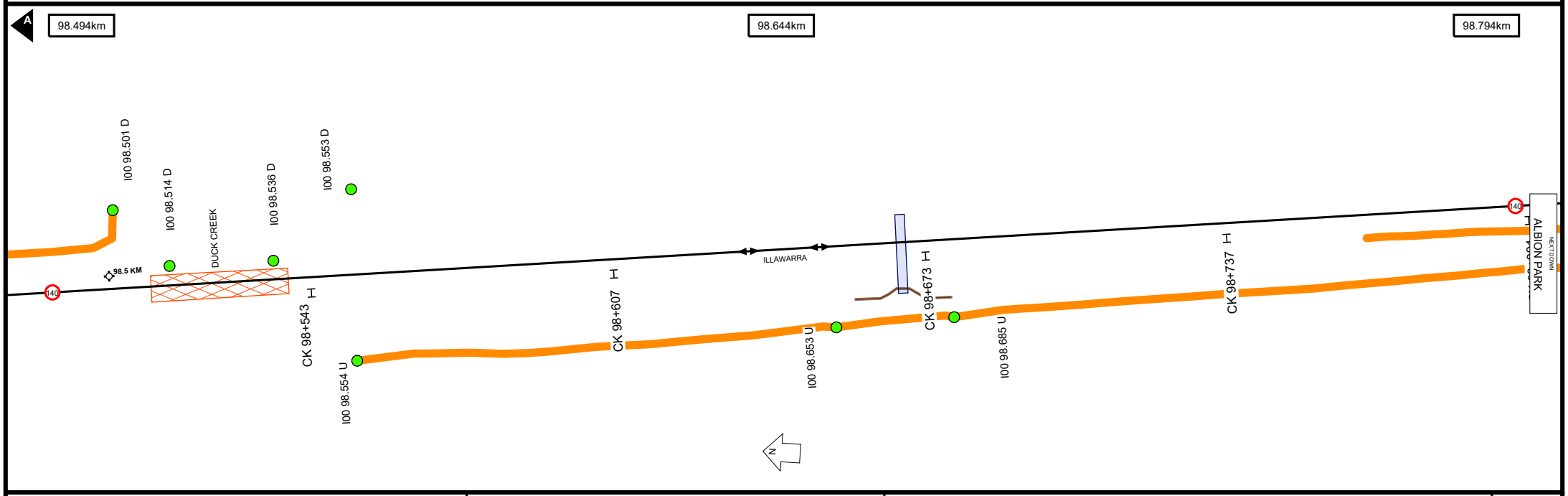

Worksite Protection Planning Diagram
Contact: rcsp@transport.nsw.gov.au

NSW GOVERNMENT

Transport for NSW

UNCONTROLLED WHEN PRINTED

Data shown here may not have been field verified.
Do not use for operational purposes without checking against a controlled document.
For data issues contact GIS.Support@transport.nsw.gov.au

TITLE:

South Coast Line - Waterfall to Bomaderry - I00

Page range 98.194-98.794km

A4

22/01/2025

SCALE: 0m 10m 20m 30m 40m 50m

130

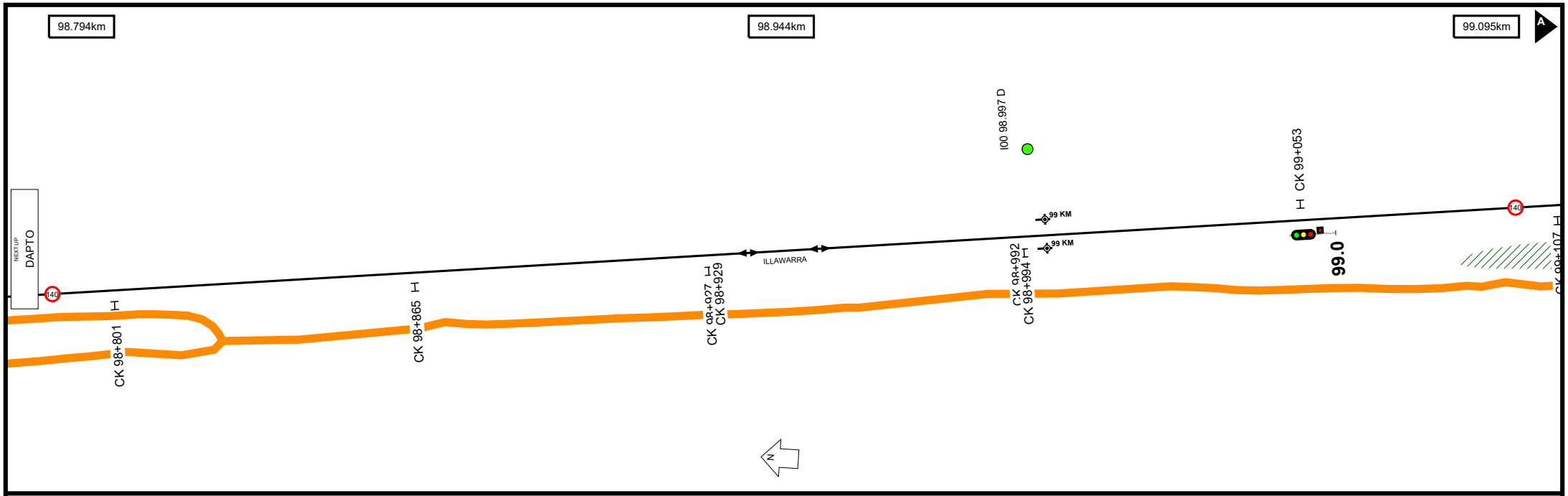

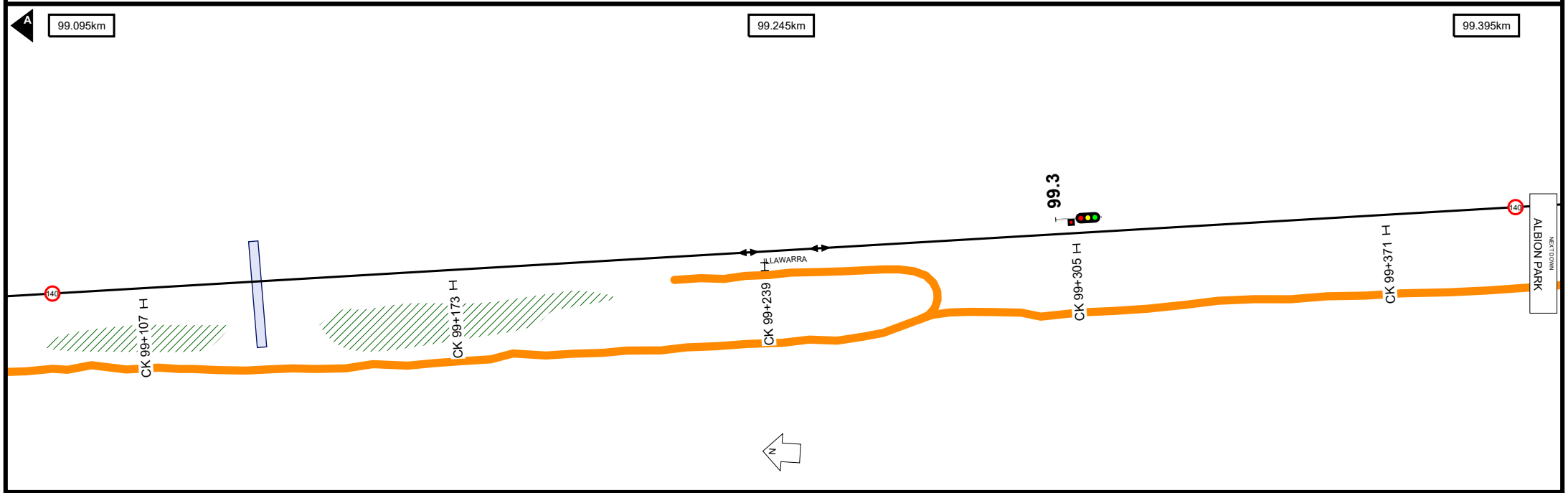

Worksite Protection Planning Diagram
Contact: rcsp@transport.nsw.gov.au

NSW GOVERNMENT

Transport for NSW

UNCONTROLLED WHEN PRINTED

Data shown here may not have been field verified.
Do not use for operational purposes without checking against a controlled document.
For data issues contact GIS.Support@transport.nsw.gov.au

TITLE:

South Coast Line - Waterfall to Bomaderry - I00

Page range 98.794-99.395km

A4

22/01/2025

SCALE: 0m 10m 20m 30m 40m 50m

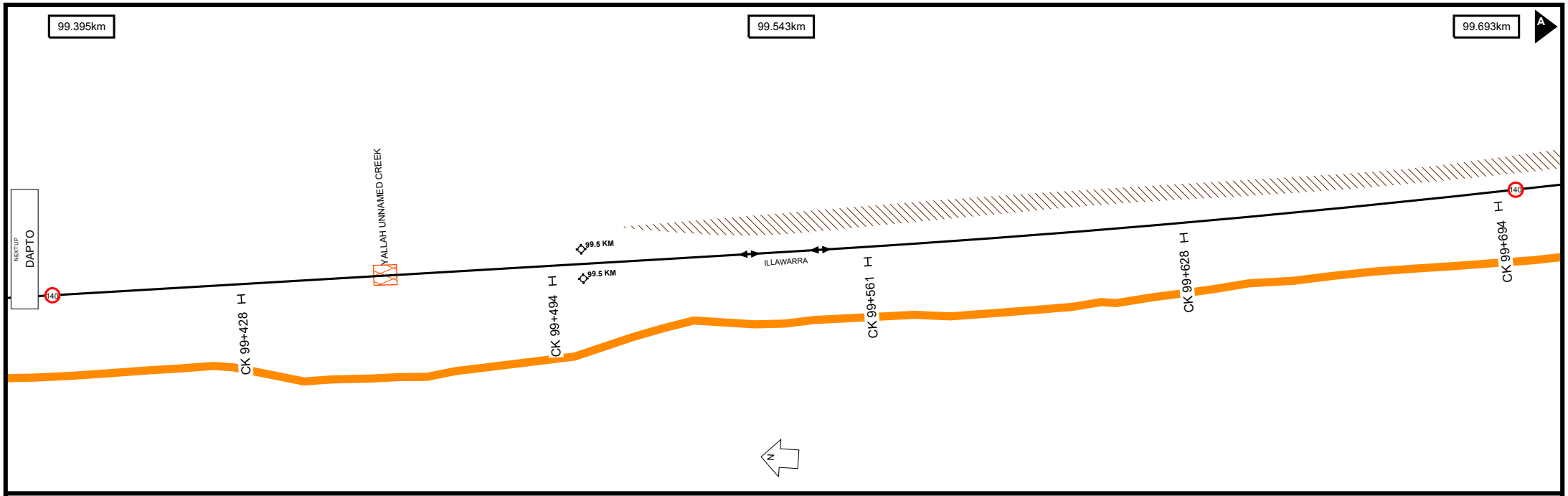

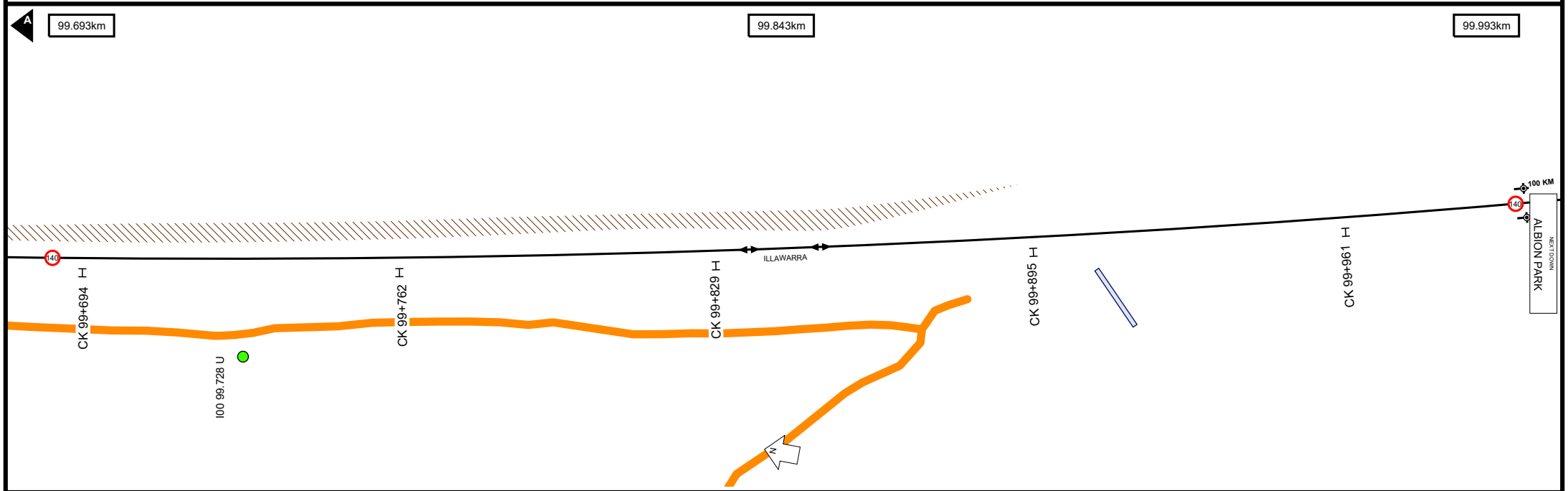

Worksite Protection Planning Diagram
Contact: rcsp@transport.nsw.gov.au

NSW GOVERNMENT

Transport for NSW

UNCONTROLLED WHEN PRINTED

Data shown here may not have been field verified.
Do not use for operational purposes without checking against a controlled document.
For data issues contact GIS.Support@transport.nsw.gov.au

TITLE:

South Coast Line - Waterfall to Bomaderry - I00

Page range 99.395-99.993km

A4

22/01/2025

SCALE: 0m 10m 20m 30m 40m 50m

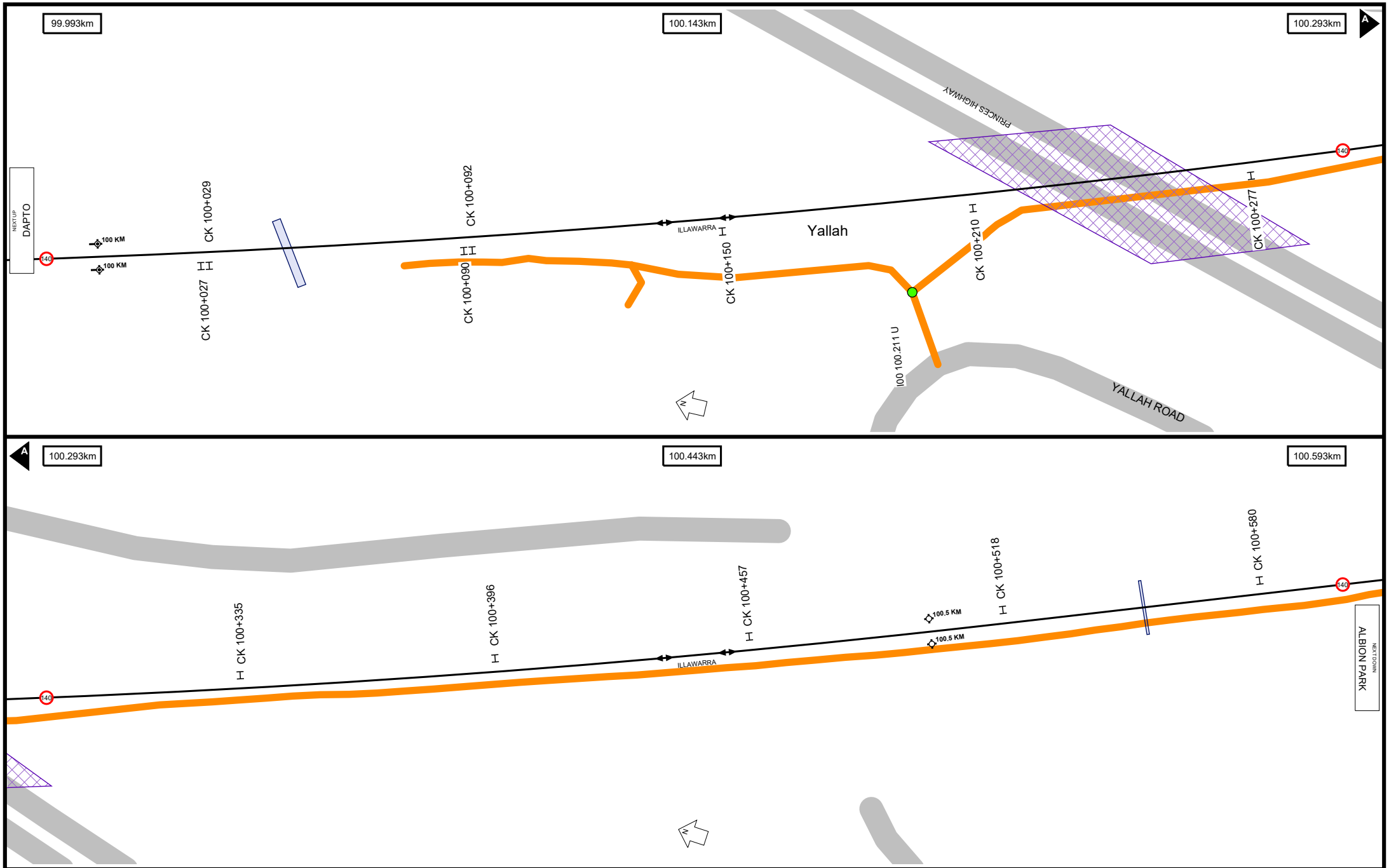

Worksite Protection Planning Diagram
Contact: rcsp@transport.nsw.gov.au

NSW GOVERNMENT

Transport for NSW

UNCONTROLLED WHEN PRINTED

Data shown here may not have been field verified.
Do not use for operational purposes without checking against a controlled document.
For data issues contact GIS.Support@transport.nsw.gov.au

TITLE:

South Coast Line - Waterfall to Bomaderry - I00

Page range 99.993-100.593km

A4

22/01/2025

SCALE: 0m 10m 20m 30m 40m 50m

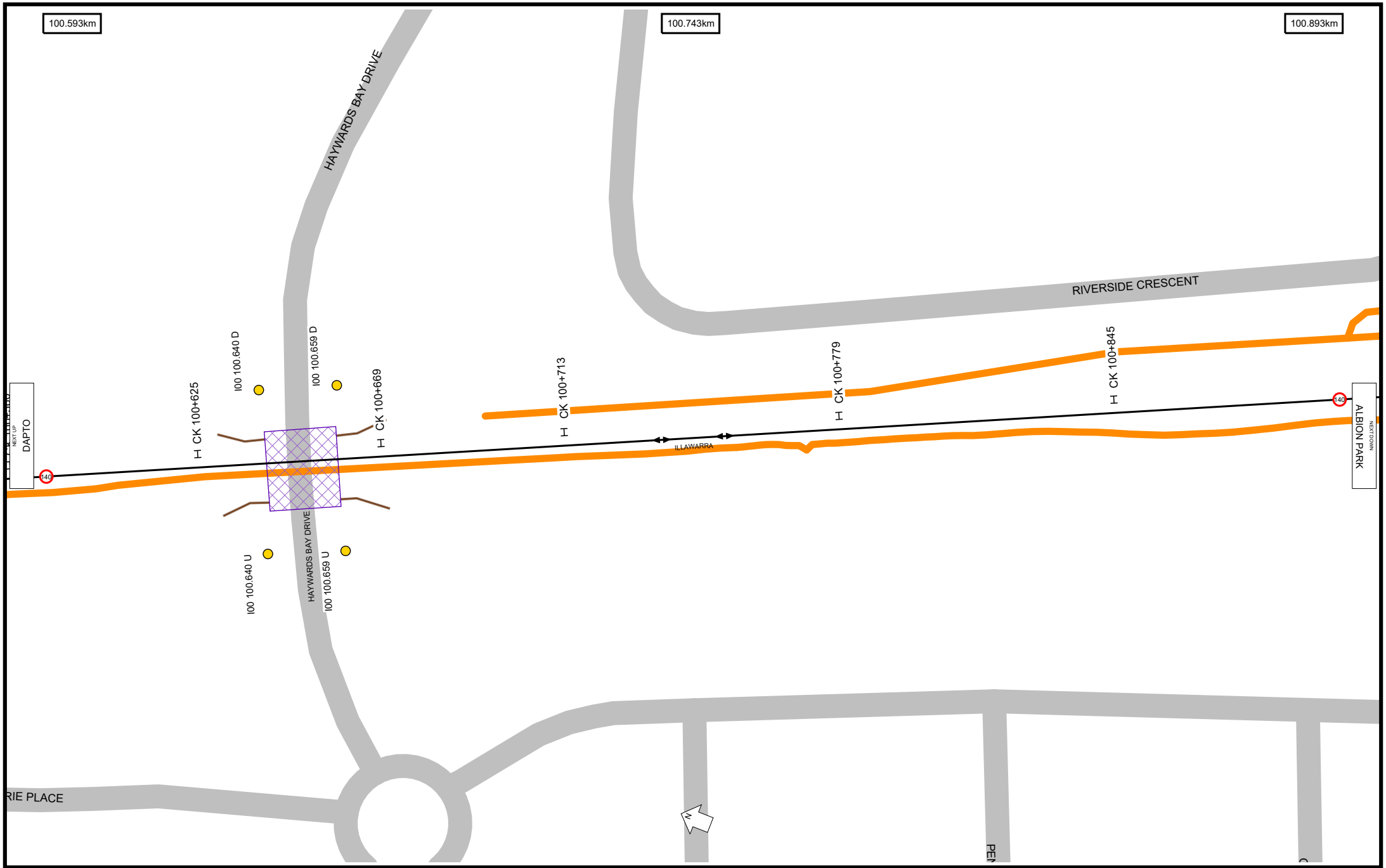

Worksite Protection Planning Diagram
Contact: rcsp@transport.nsw.gov.au

NSW GOVERNMENT

Transport for NSW

UNCONTROLLED WHEN PRINTED

Data shown here may not have been field verified.
Do not use for operational purposes without checking against a controlled document.
For data issues contact GIS.Support@transport.nsw.gov.au

TITLE:

South Coast Line - Waterfall to Bomaderry - I00

Page range 100.593-100.893km

A4

22/01/2025

SCALE: 0m 10m 20m 30m 40m 50m

134

Worksite Protection Planning Diagram
Contact: rcsp@transport.nsw.gov.au

NSW GOVERNMENT

Transport for NSW

UNCONTROLLED WHEN PRINTED

Data shown here may not have been field verified.
Do not use for operational purposes without checking against a controlled document.
For data issues contact GIS.Support@transport.nsw.gov.au

TITLE:

South Coast Line - Waterfall to Bomaderry - I00

Page range 100.893-101.194km

A4

22/01/2025

SCALE: 0m 10m 20m 30m 40m 50m

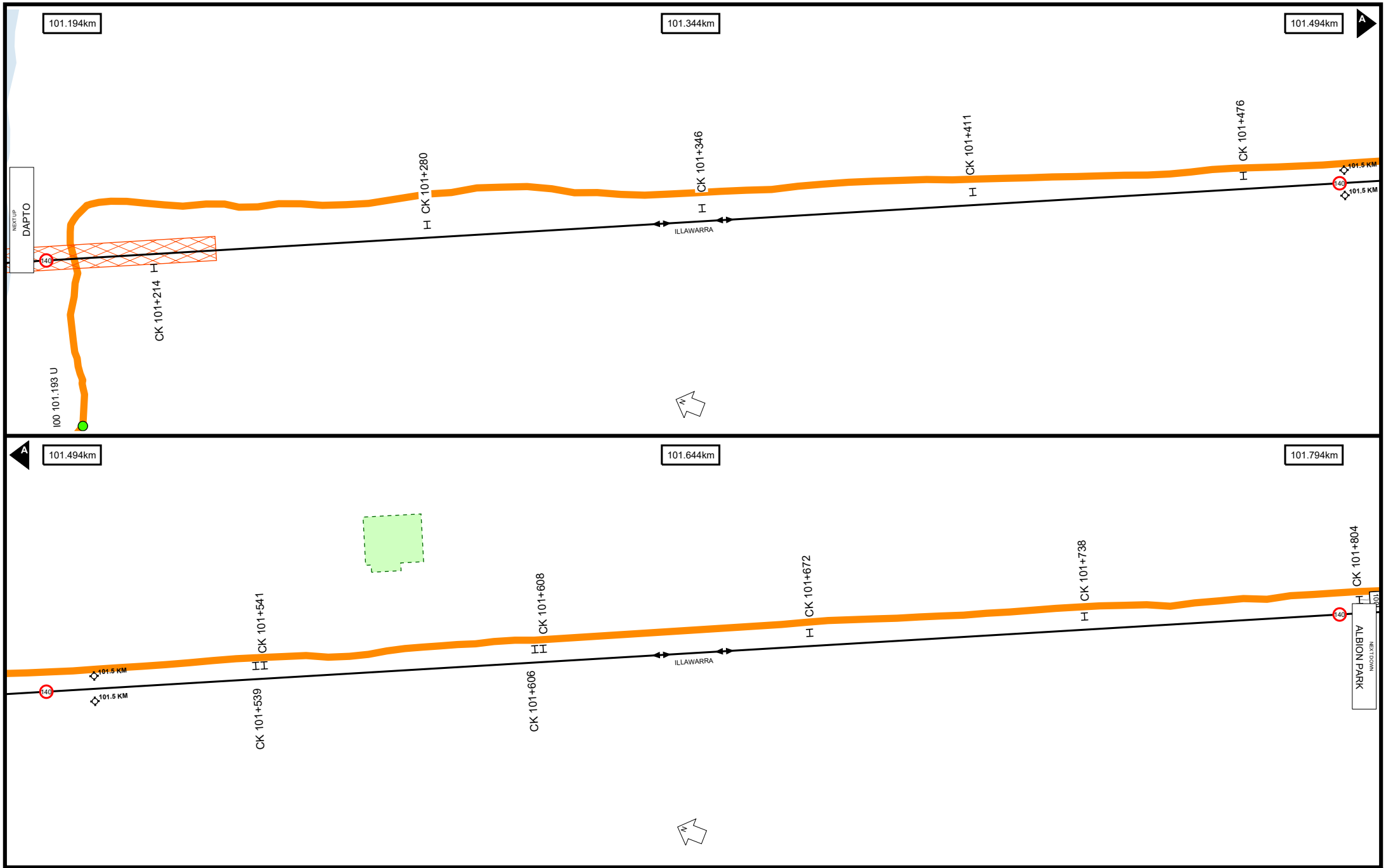

Worksite Protection Planning Diagram
Contact: rcsp@transport.nsw.gov.au

NSW GOVERNMENT

Transport for NSW

UNCONTROLLED WHEN PRINTED

Data shown here may not have been field verified.
Do not use for operational purposes without checking against a controlled document.
For data issues contact GIS.Support@transport.nsw.gov.au

TITLE:

South Coast Line - Waterfall to Bomaderry - I00

Page range 101.194-101.794km

A4

22/01/2025

SCALE: 0m 10m 20m 30m 40m 50m

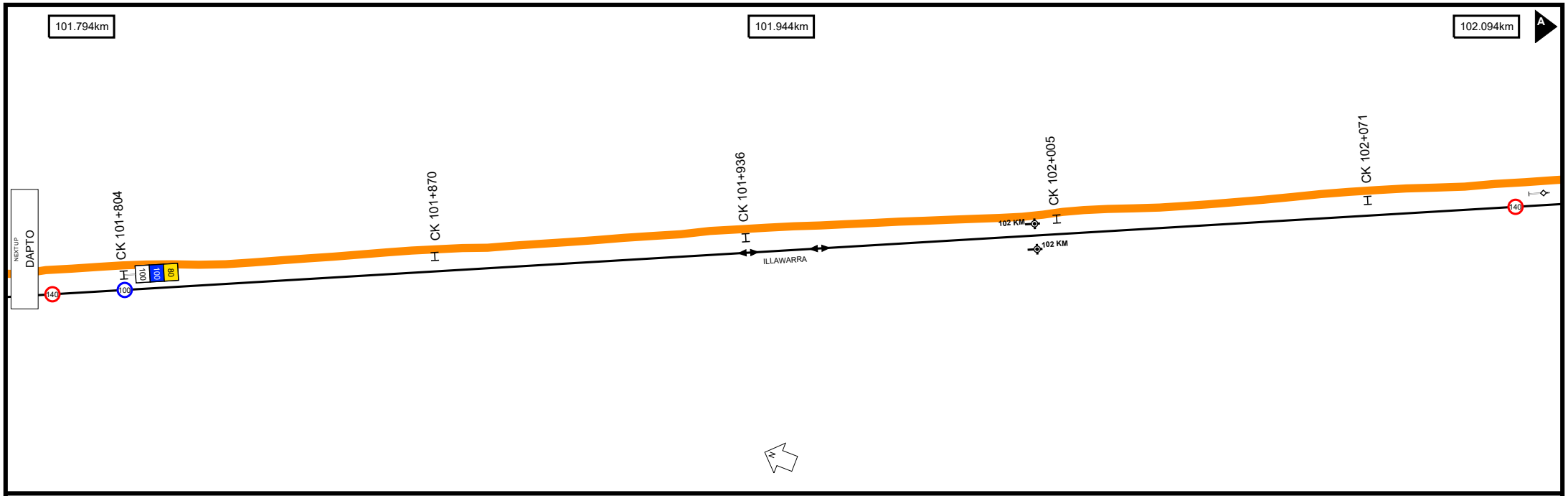

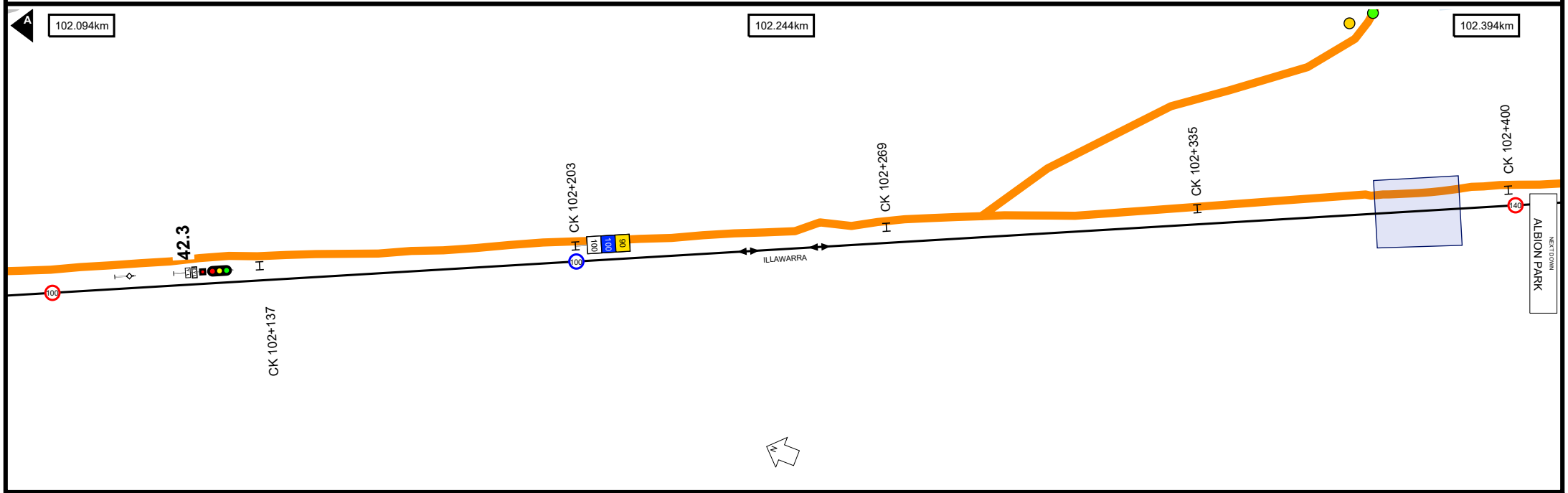

Worksite Protection Planning Diagram
Contact: rcsp@transport.nsw.gov.au

NSW GOVERNMENT

Transport for NSW

UNCONTROLLED WHEN PRINTED

Data shown here may not have been field verified.
Do not use for operational purposes without checking against a controlled document.
For data issues contact GIS.Support@transport.nsw.gov.au

TITLE:

South Coast Line - Waterfall to Bomaderry - I00

Page range 101.794-102.394km

SCALE: 0m 10m 20m 30m 40m 50m

A4

22/01/2025

137

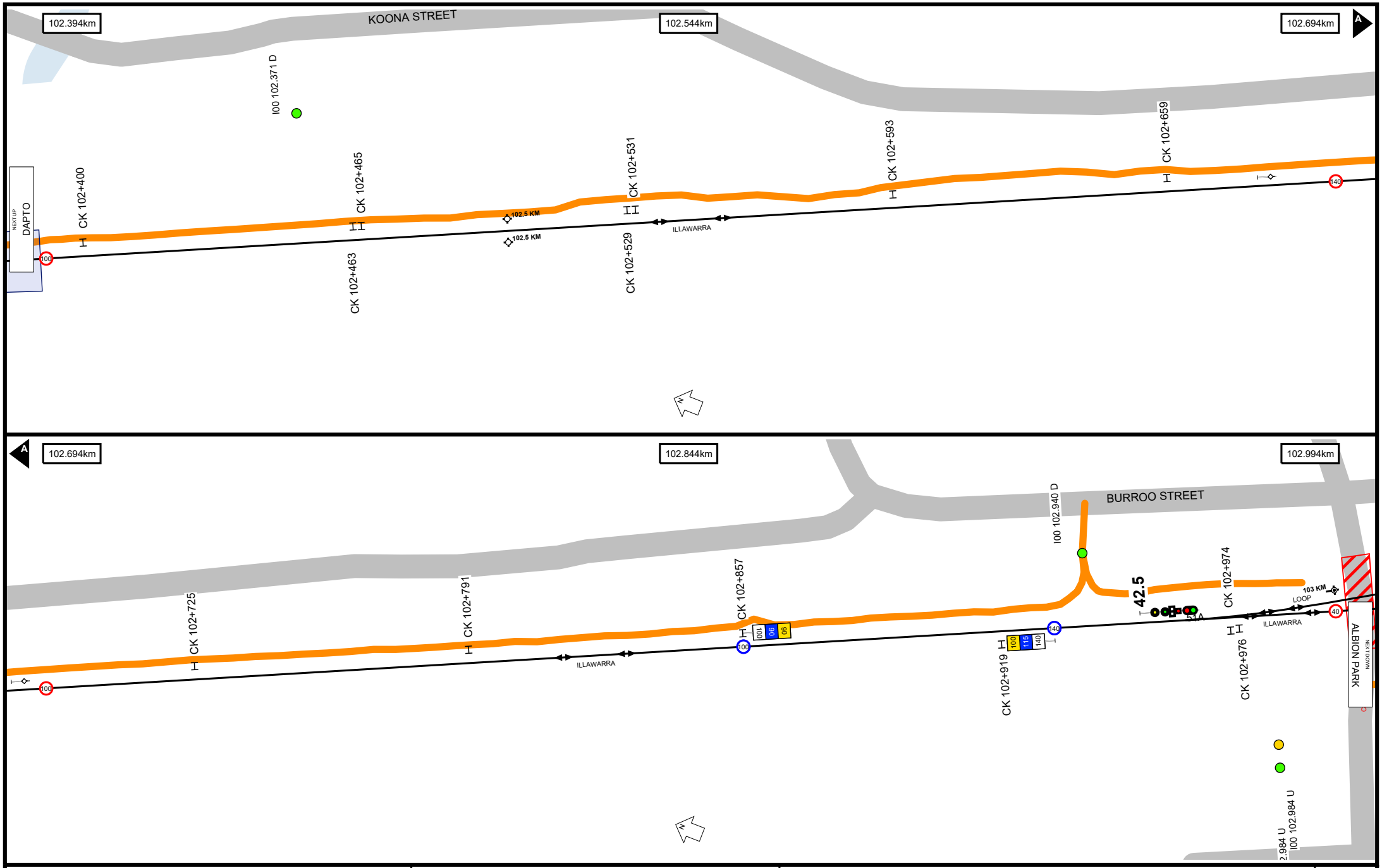

Worksite Protection Planning Diagram
Contact: rcsp@transport.nsw.gov.au

NSW GOVERNMENT

Transport for NSW

UNCONTROLLED WHEN PRINTED

Data shown here may not have been field verified.
Do not use for operational purposes without checking against a controlled document.
For data issues contact GIS.Support@transport.nsw.gov.au

TITLE:

South Coast Line - Waterfall to Bomaderry - I00

Page range 102.394-102.994km

A4

22/01/2025

SCALE: 0m 10m 20m 30m 40m 50m

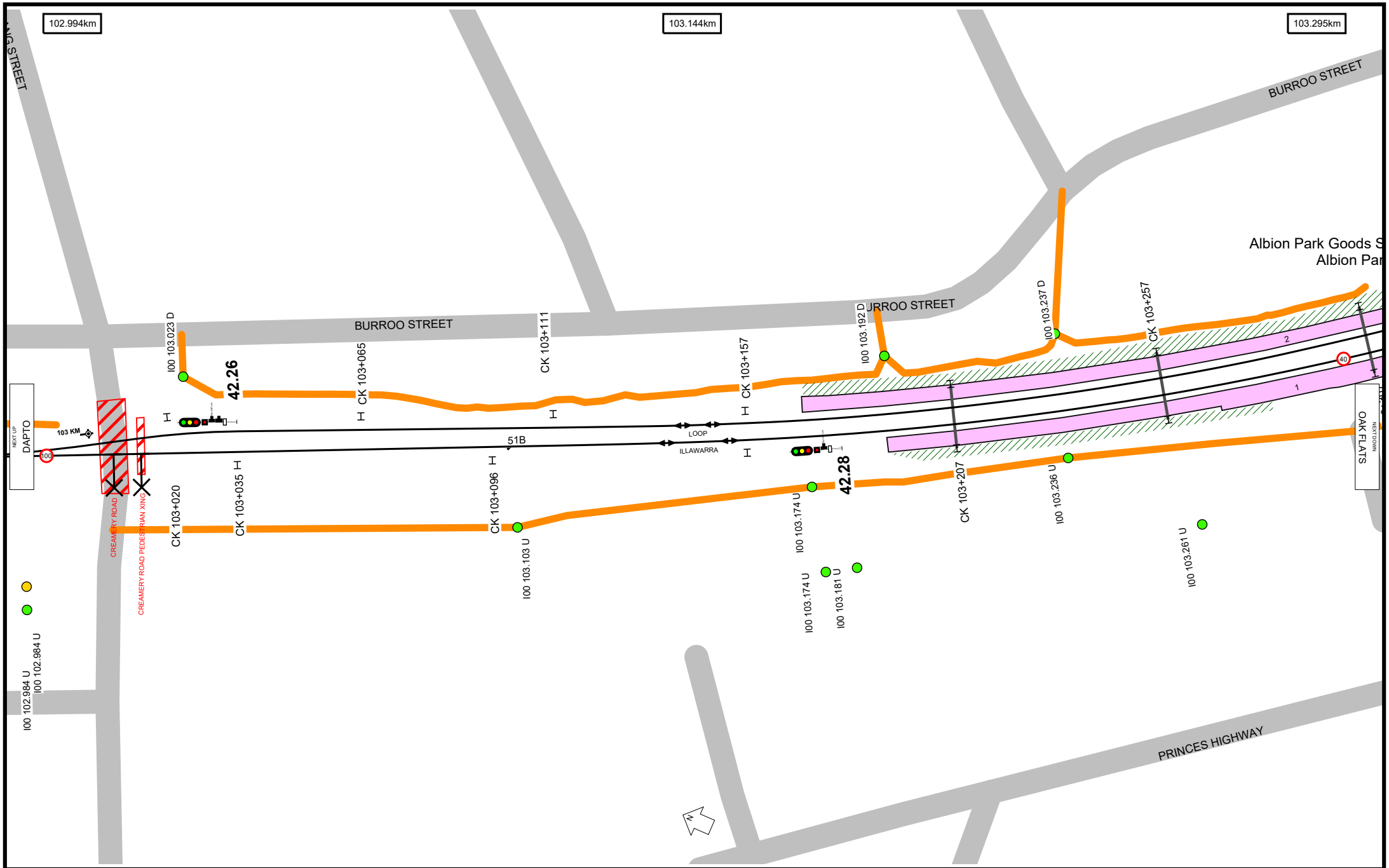

Worksite Protection Planning Diagram
Contact: rcsp@transport.nsw.gov.au

NSW GOVERNMENT

Transport for NSW

UNCONTROLLED WHEN PRINTED

Data shown here may not have been field verified.
Do not use for operational purposes without checking against a controlled document.
For data issues contact GIS.Support@transport.nsw.gov.au

TITLE:

South Coast Line - Waterfall to Bomaderry - I00

Page range 102.994-103.295km

A4

22/01/2025

SCALE: 0m 10m 20m 30m 40m 50m

139

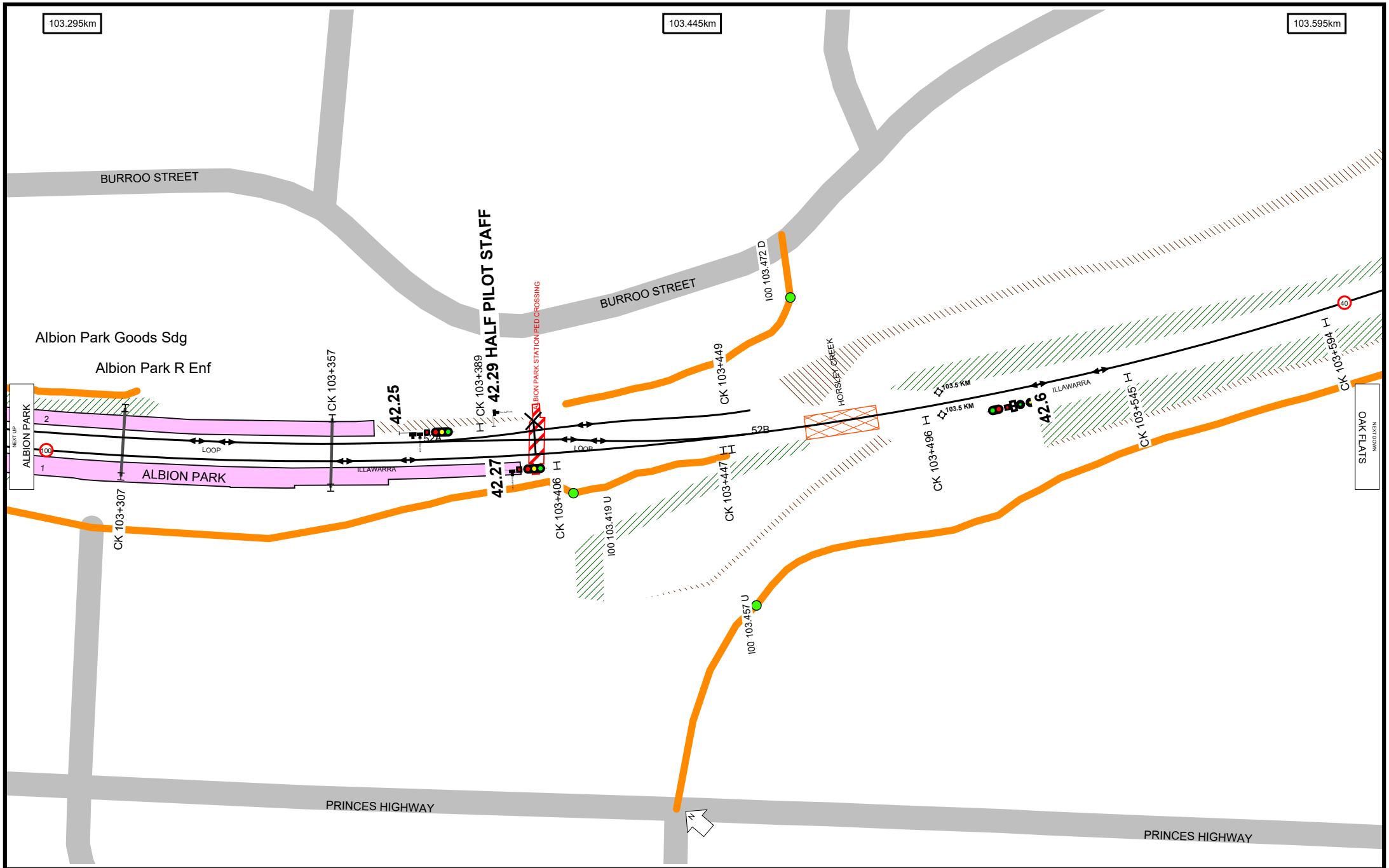

Worksite Protection Planning Diagram
Contact: rcsp@transport.nsw.gov.au

NSW GOVERNMENT

Transport for NSW

UNCONTROLLED WHEN PRINTED

Data shown here may not have been field verified.
Do not use for operational purposes without checking against a controlled document.
For data issues contact GIS.Support@transport.nsw.gov.au

TITLE:

South Coast Line - Waterfall to Bomaderry - I00

Page range 103.295-103.595km

A4

22/01/2025

SCALE: 0m 10m 20m 30m 40m 50m

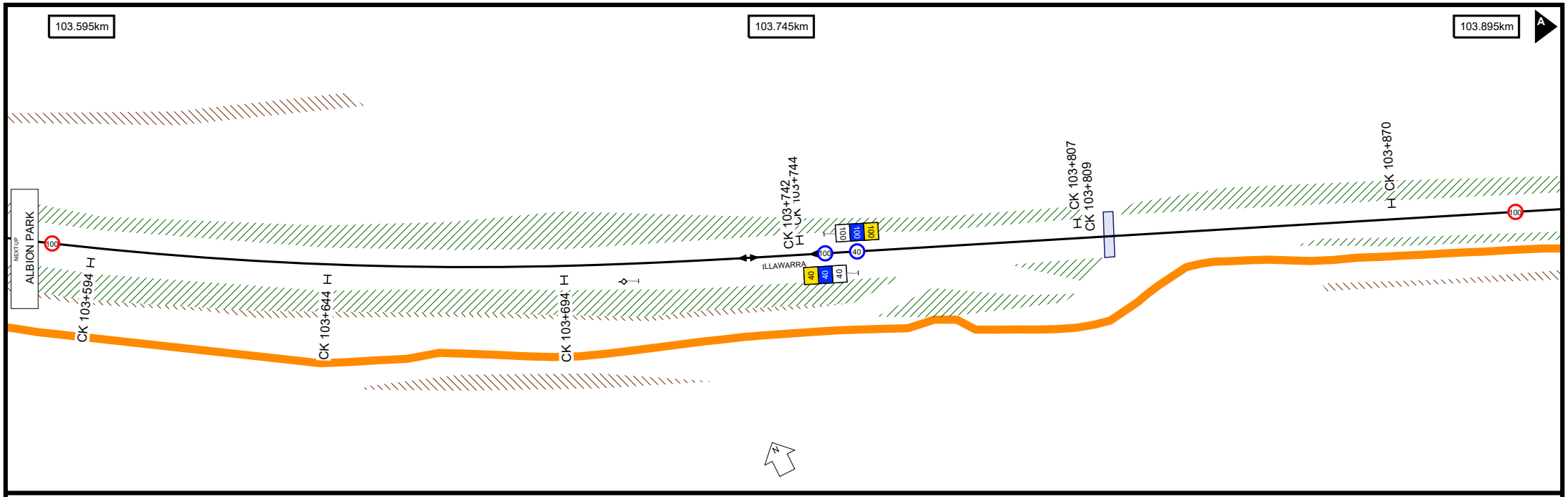

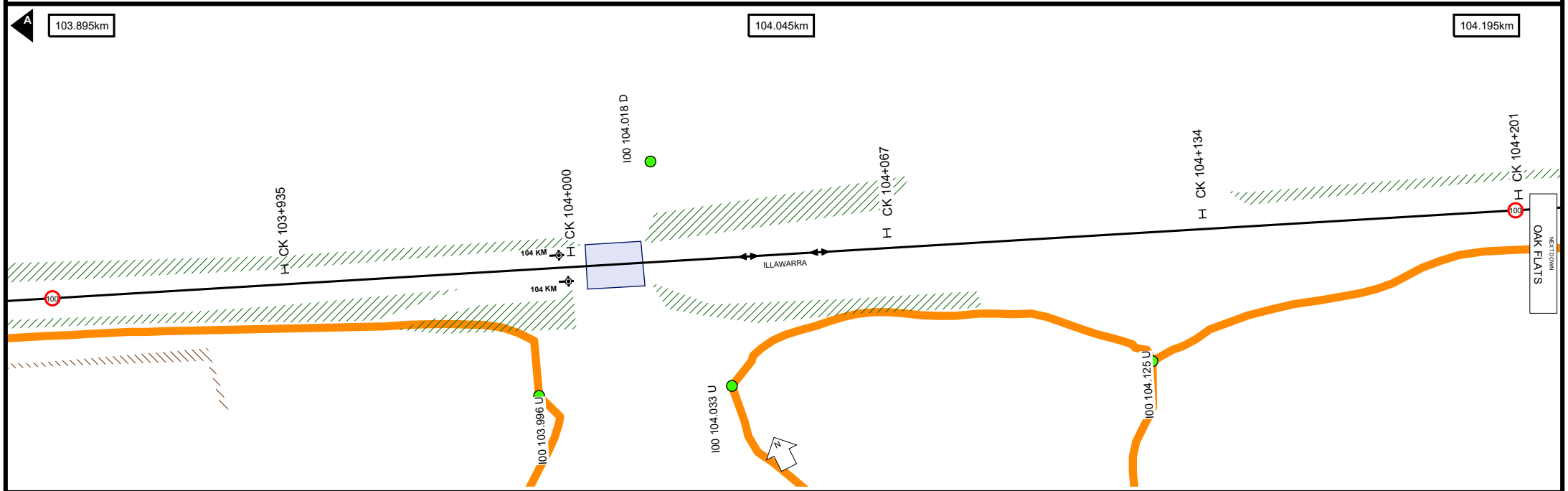

Worksite Protection Planning Diagram
Contact: rcsp@transport.nsw.gov.au

NSW GOVERNMENT

Transport for NSW

UNCONTROLLED WHEN PRINTED

Data shown here may not have been field verified.
Do not use for operational purposes without checking against a controlled document.
For data issues contact GIS.Support@transport.nsw.gov.au

TITLE:

South Coast Line - Waterfall to Bomaderry - I00

Page range 103.595-104.195km

A4

22/01/2025

SCALE: 0m 10m 20m 30m 40m 50m

141

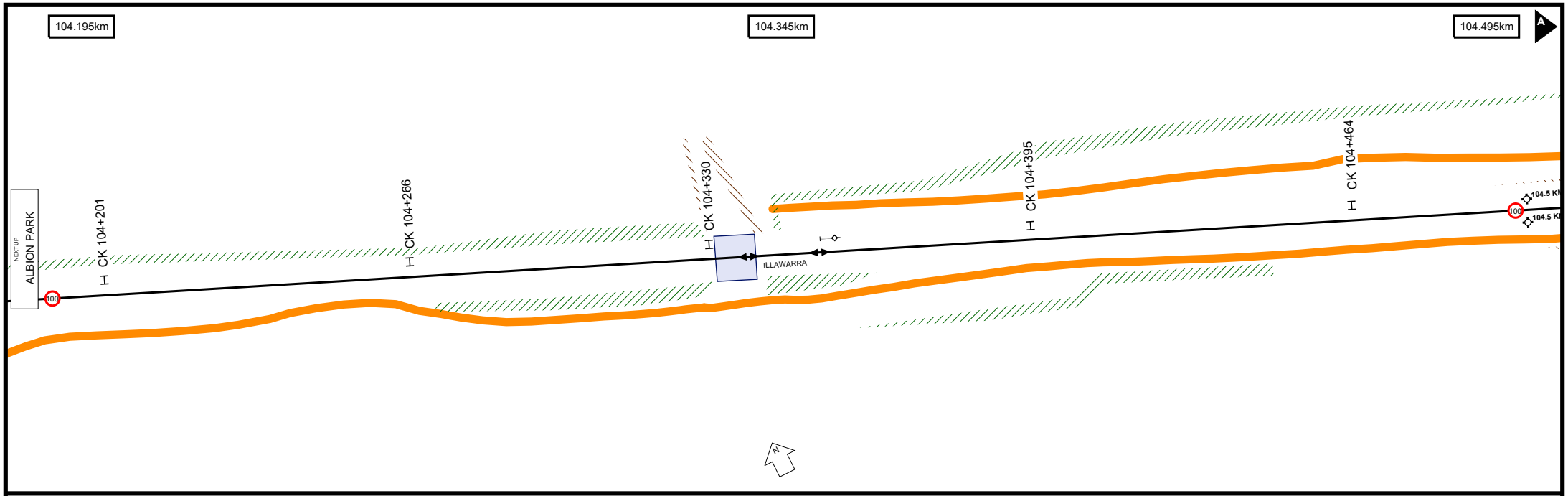

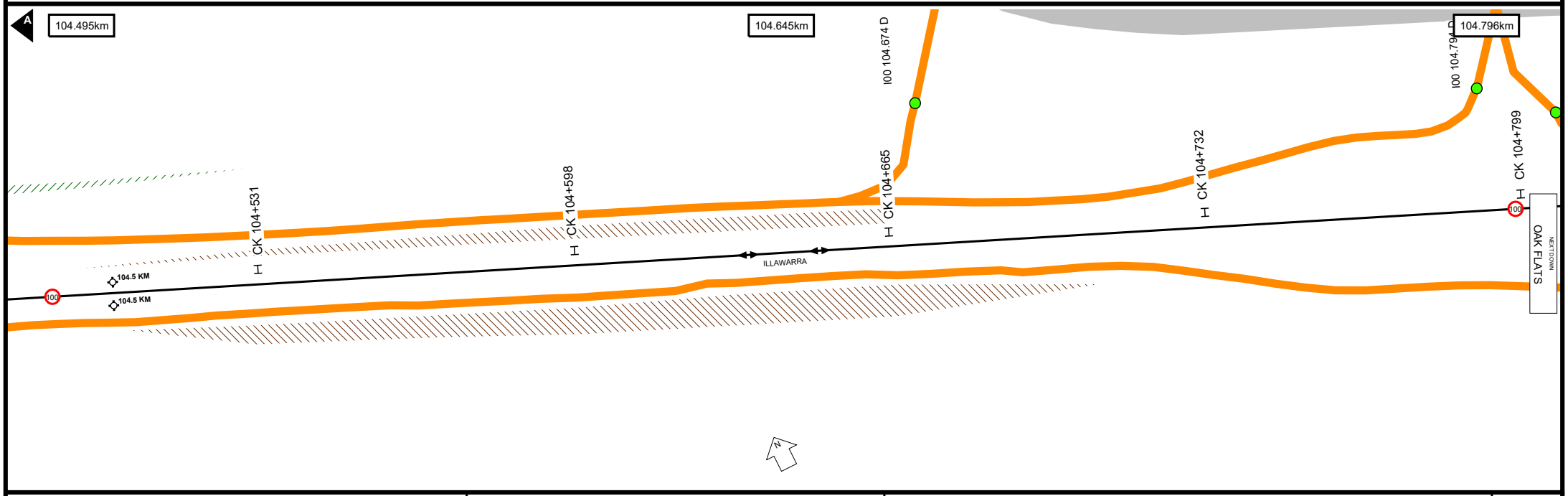

Worksite Protection Planning Diagram
Contact: rcsp@transport.nsw.gov.au

NSW GOVERNMENT

Transport for NSW

UNCONTROLLED WHEN PRINTED

Data shown here may not have been field verified.
Do not use for operational purposes without checking against a controlled document.
For data issues contact GIS.Support@transport.nsw.gov.au

TITLE:

South Coast Line - Waterfall to Bomaderry - I00

Page range 104.195-104.796km

A4

22/01/2025

SCALE: 0m 10m 20m 30m 40m 50m

142

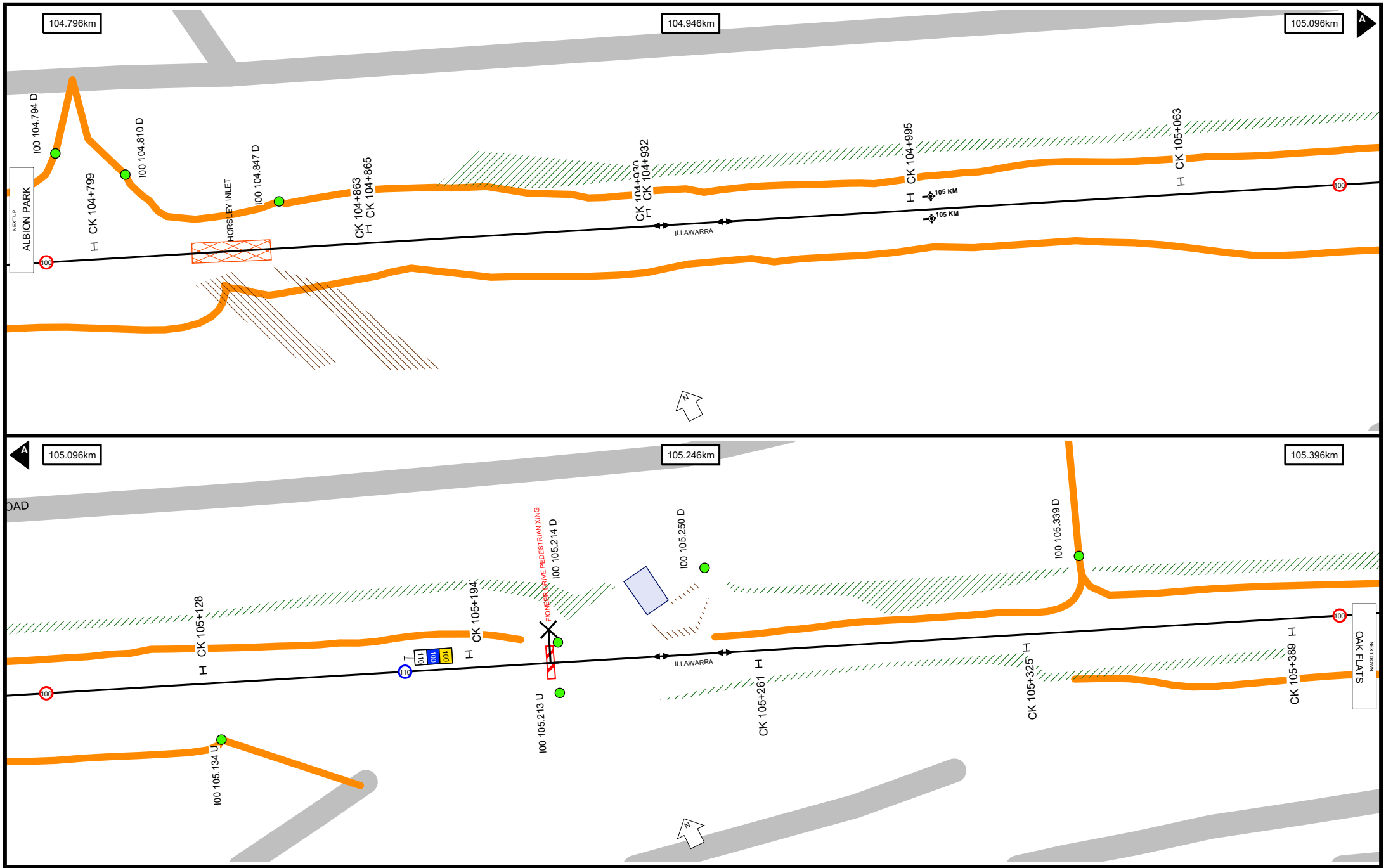

Worksite Protection Planning Diagram
Contact: rcsp@transport.nsw.gov.au

NSW GOVERNMENT

Transport for NSW

UNCONTROLLED WHEN PRINTED

Data shown here may not have been field verified.
Do not use for operational purposes without checking against a controlled document.
For data issues contact GIS.Support@transport.nsw.gov.au

TITLE:

South Coast Line - Waterfall to Bomaderry - I00

Page range 104.796-105.396km

A4

22/01/2025

SCALE: 0m 10m 20m 30m 40m 50m

143

Worksite Protection Planning Diagram
Contact: rcsp@transport.nsw.gov.au

NSW GOVERNMENT

Transport for NSW

UNCONTROLLED WHEN PRINTED

Data shown here may not have been field verified.
Do not use for operational purposes without checking against a controlled document.
For data issues contact GIS.Support@transport.nsw.gov.au

TITLE:

South Coast Line - Waterfall to Bomaderry - I00

Page range 105.396-105.996km

A4

22/01/2025

SCALE: 0m 10m 20m 30m 40m 50m

144

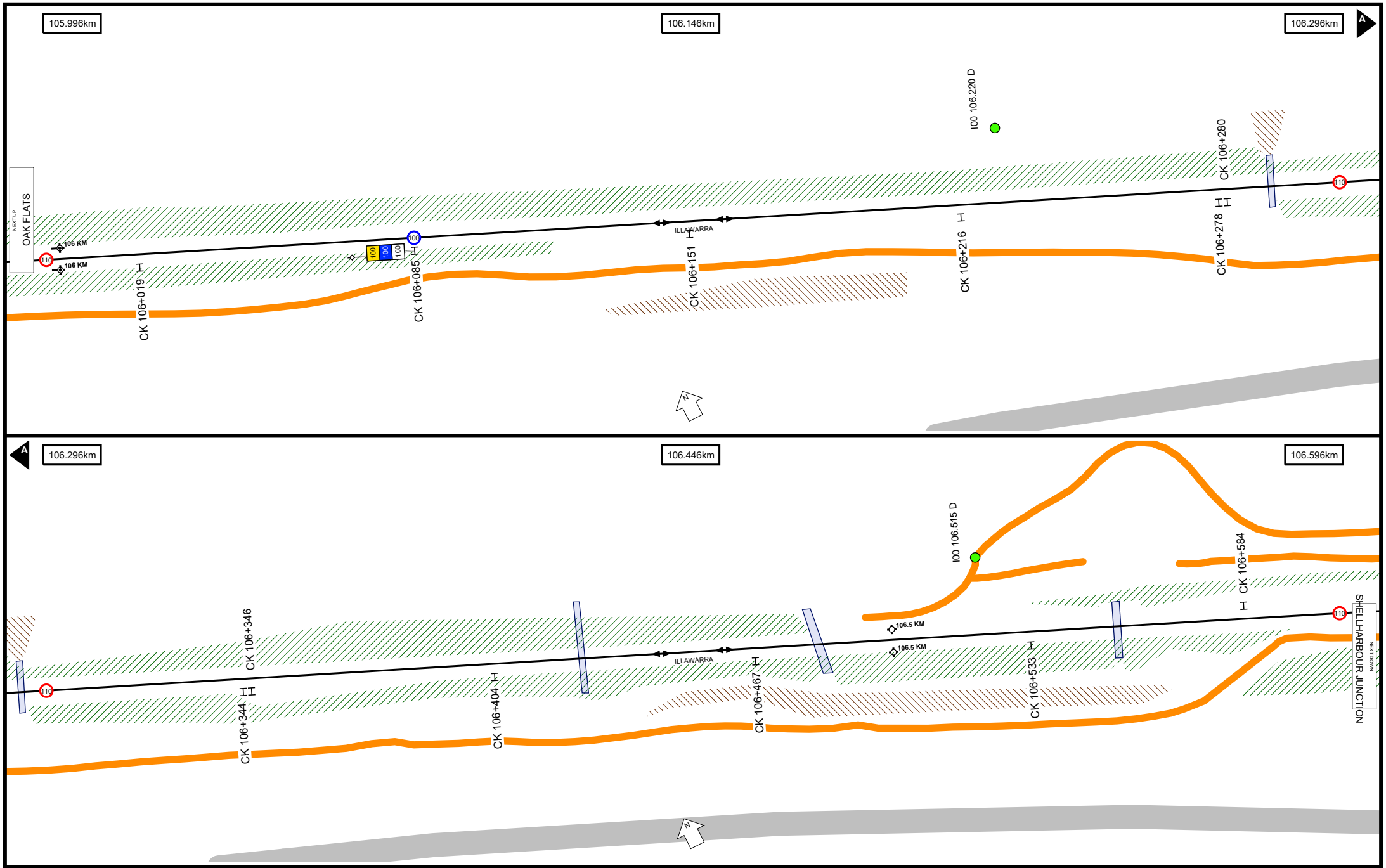

Worksite Protection Planning Diagram
Contact: rcsp@transport.nsw.gov.au

NSW GOVERNMENT

Transport for NSW

UNCONTROLLED WHEN PRINTED

Data shown here may not have been field verified.
Do not use for operational purposes without checking against a controlled document.
For data issues contact GIS.Support@transport.nsw.gov.au

TITLE:

South Coast Line - Waterfall to Bomaderry - I00

Page range 105.996-106.596km

A4

22/01/2025

SCALE: 0m 10m 20m 30m 40m 50m

145

Worksite Protection Planning Diagram
Contact: rcsp@transport.nsw.gov.au

NSW GOVERNMENT

Transport for NSW

UNCONTROLLED WHEN PRINTED

Data shown here may not have been field verified.
Do not use for operational purposes without checking against a controlled document.
For data issues contact GIS.Support@transport.nsw.gov.au

TITLE:

South Coast Line - Waterfall to Bomaderry - I00

Page range 106.596-107.197km

A4

22/01/2025

SCALE: 0m 10m 20m 30m 40m 50m

146

Worksite Protection Planning Diagram
Contact: rcsp@transport.nsw.gov.au

NSW GOVERNMENT

Transport for NSW

UNCONTROLLED WHEN PRINTED

Data shown here may not have been field verified.
Do not use for operational purposes without checking against a controlled document.
For data issues contact GIS.Support@transport.nsw.gov.au

TITLE:

South Coast Line - Waterfall to Bomaderry - I00

Page range 107.197-107.797km

A4

22/01/2025

SCALE: 0m 10m 20m 30m 40m 50m

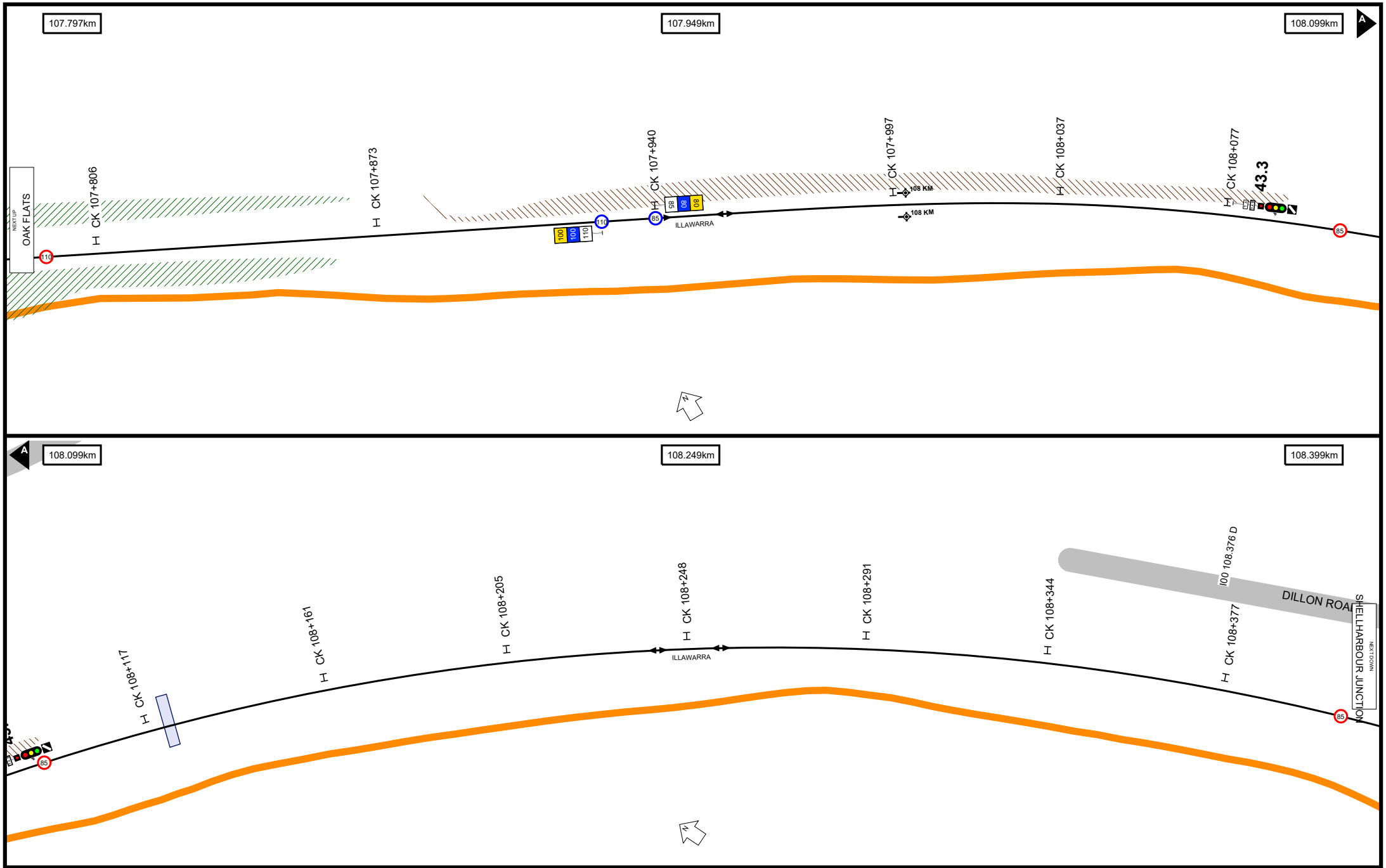

Worksite Protection Planning Diagram
Contact: rcsp@transport.nsw.gov.au

NSW GOVERNMENT

Transport for NSW

UNCONTROLLED WHEN PRINTED

Data shown here may not have been field verified.
Do not use for operational purposes without checking against a controlled document.
For data issues contact GIS.Support@transport.nsw.gov.au

TITLE:

South Coast Line - Waterfall to Bomaderry - I00

Page range 107.797-108.399km

A4

22/01/2025

SCALE: 0m 10m 20m 30m 40m 50m

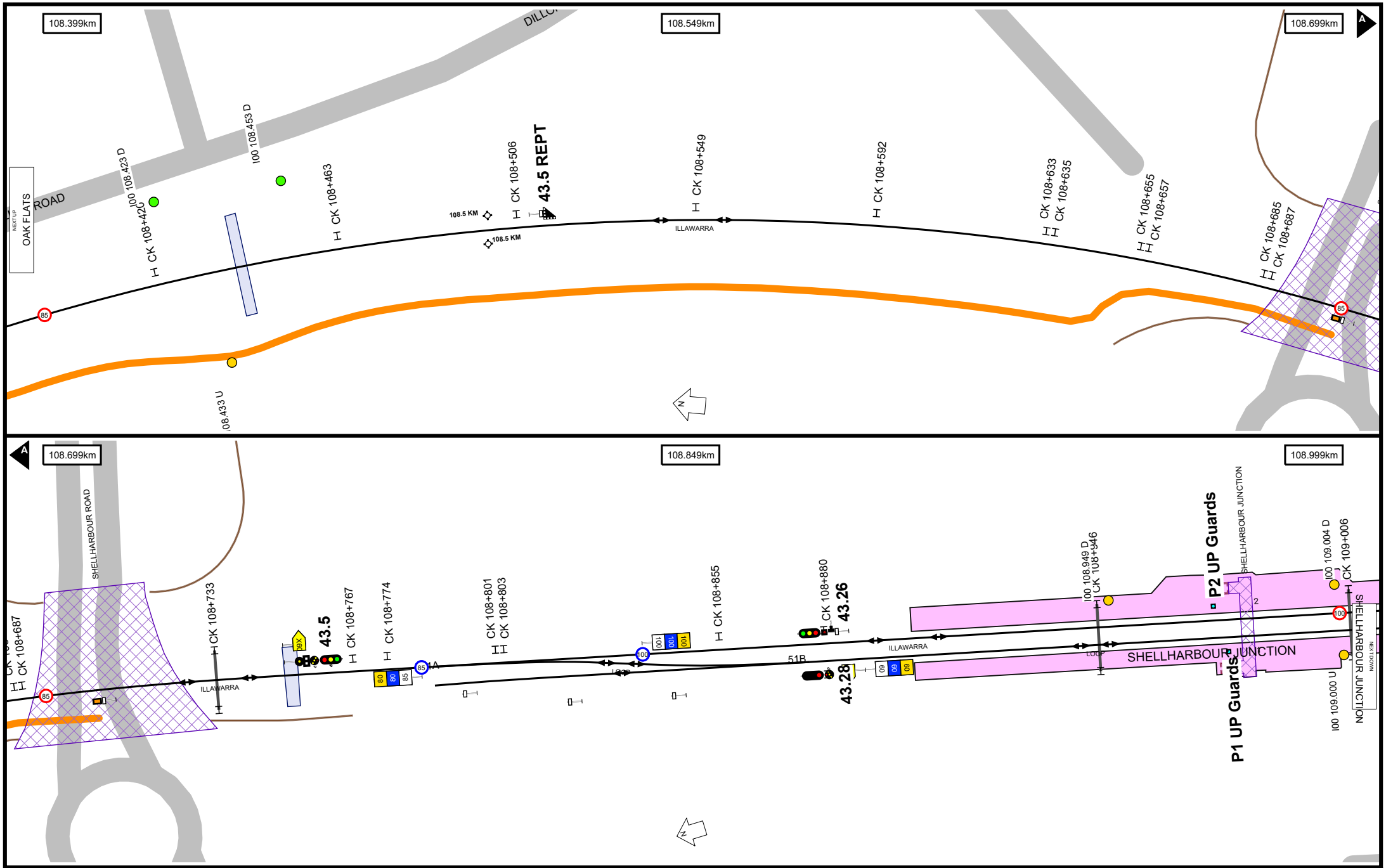

Worksite Protection Planning Diagram
Contact: rcsp@transport.nsw.gov.au

NSW GOVERNMENT

Transport for NSW

UNCONTROLLED WHEN PRINTED

Data shown here may not have been field verified.
Do not use for operational purposes without checking against a controlled document.
For data issues contact GIS.Support@transport.nsw.gov.au

TITLE:

South Coast Line - Waterfall to Bomaderry - I00

Page range 108.399-108.999km

A4

22/01/2025

SCALE: 0m 10m 20m 30m 40m 50m

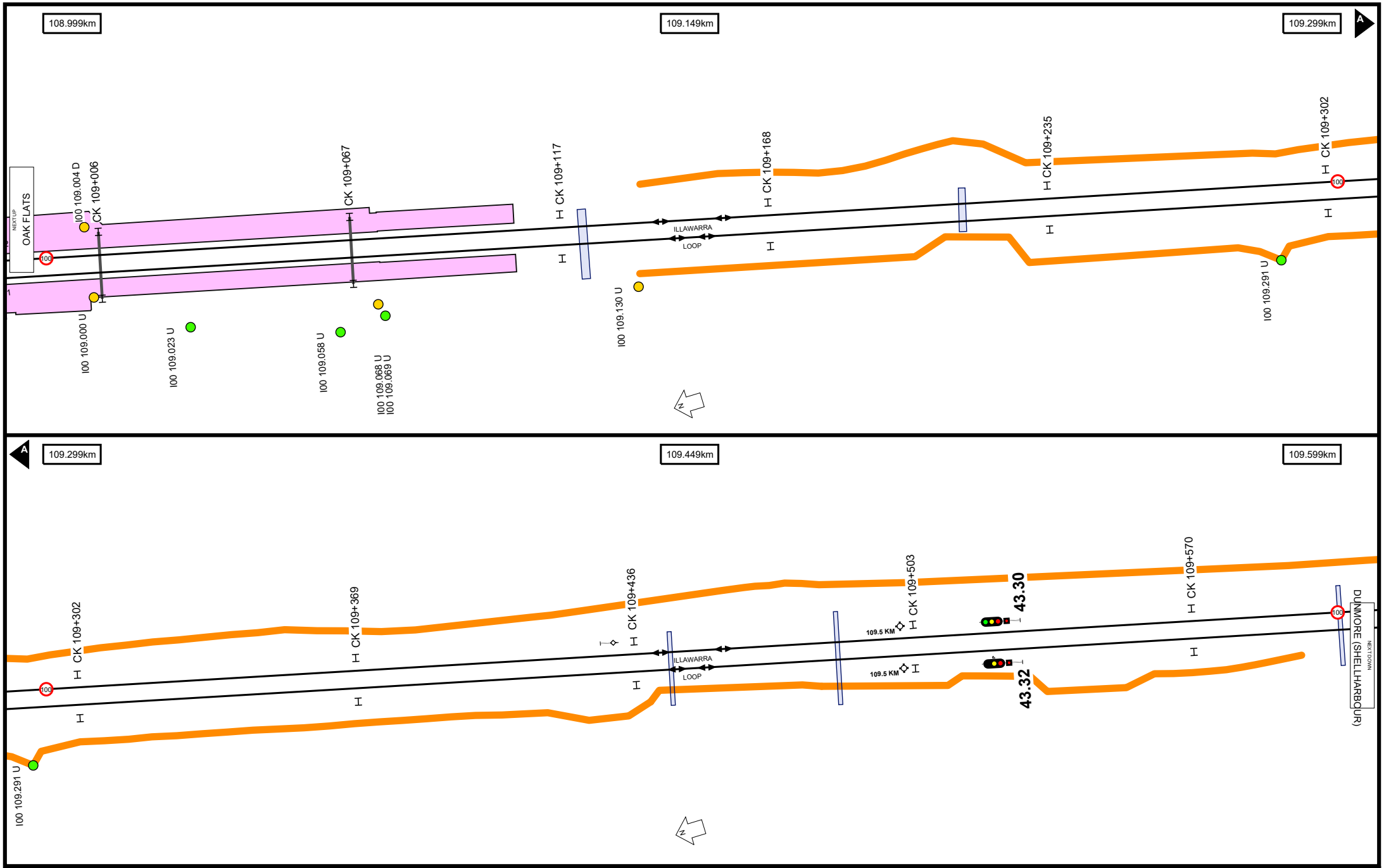

Worksite Protection Planning Diagram
Contact: rcsp@transport.nsw.gov.au

NSW GOVERNMENT

Transport for NSW

UNCONTROLLED WHEN PRINTED

Data shown here may not have been field verified.
Do not use for operational purposes without checking against a controlled document.
For data issues contact GIS.Support@transport.nsw.gov.au

TITLE:

South Coast Line - Waterfall to Bomaderry - I00

Page range 108.999-109.599km

A4

22/01/2025

SCALE: 0m 10m 20m 30m 40m 50m

150

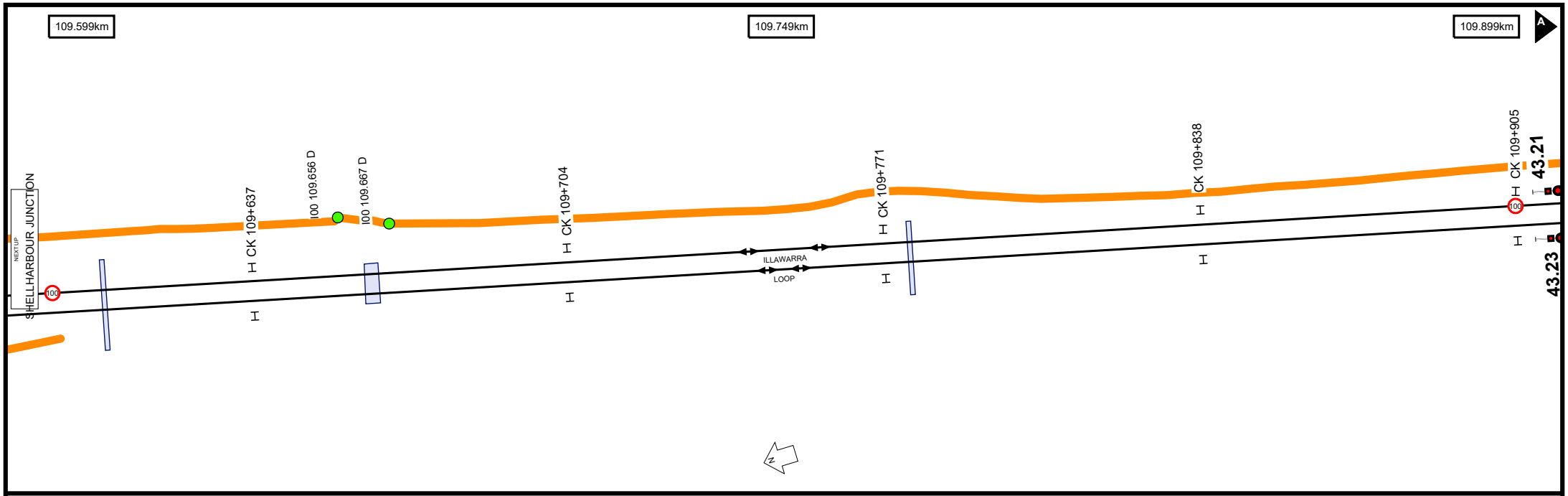

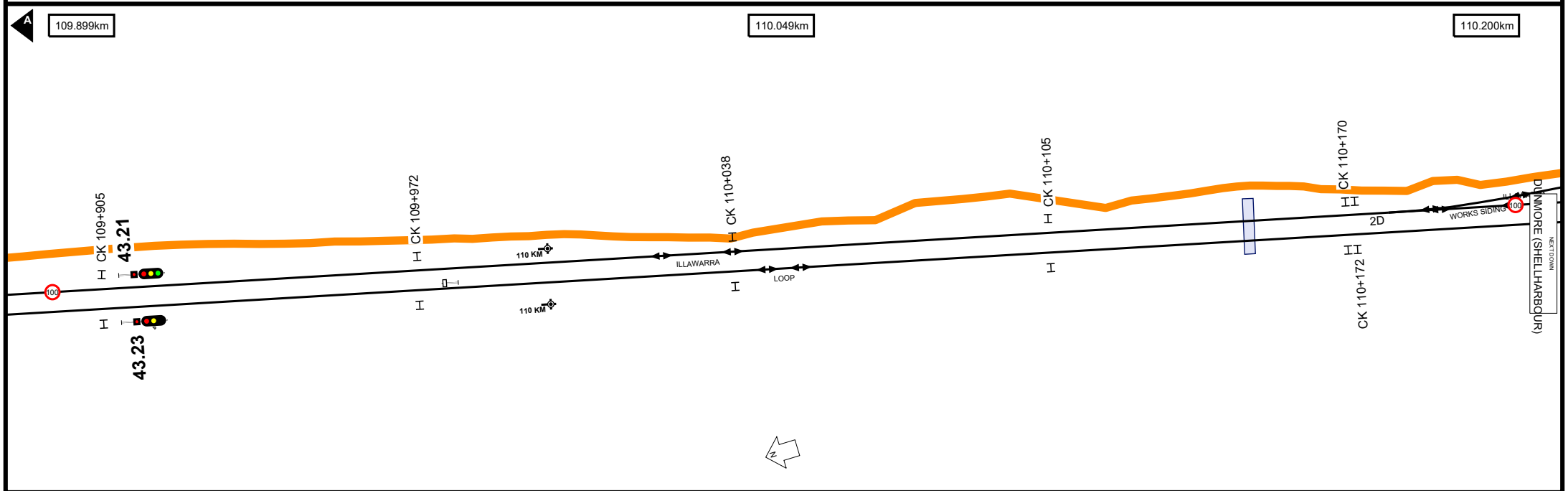

Worksite Protection Planning Diagram
Contact: rcsp@transport.nsw.gov.au

NSW GOVERNMENT

Transport for NSW

UNCONTROLLED WHEN PRINTED

Data shown here may not have been field verified.
Do not use for operational purposes without checking against a controlled document.
For data issues contact GIS.Support@transport.nsw.gov.au

TITLE:

South Coast Line - Waterfall to Bomaderry - I00

Page range 109.599-110.200km

A4

22/01/2025

SCALE: 0m 10m 20m 30m 40m 50m

151

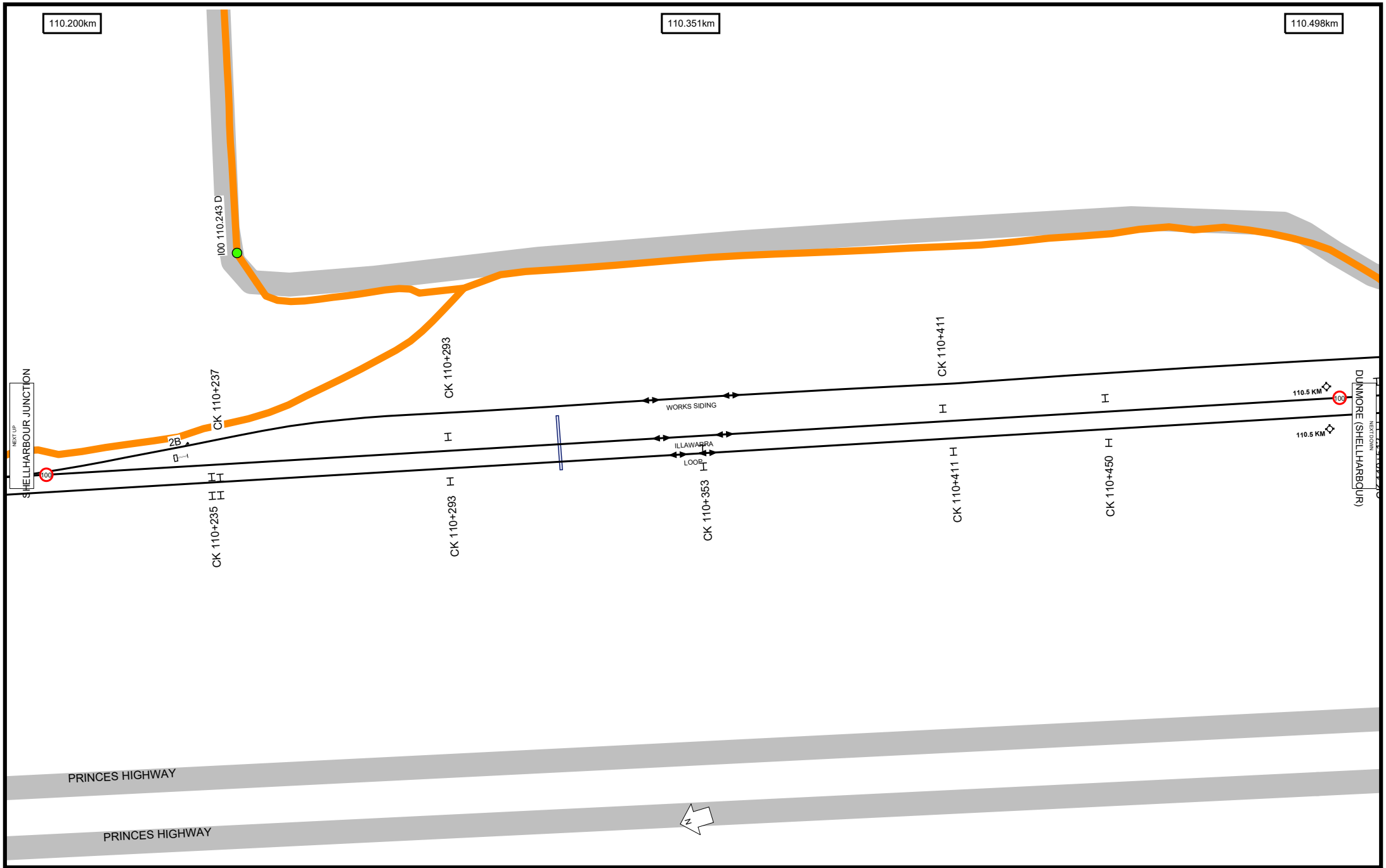

Worksite Protection Planning Diagram
Contact: rcsp@transport.nsw.gov.au

NSW GOVERNMENT

Transport for NSW

UNCONTROLLED WHEN PRINTED

Data shown here may not have been field verified.
Do not use for operational purposes without checking against a controlled document.
For data issues contact GIS.Support@transport.nsw.gov.au

TITLE:

South Coast Line - Waterfall to Bomaderry - I00

Page range 110.200-110.498km

A4

22/01/2025

SCALE: 0m 10m 20m 30m 40m 50m

152

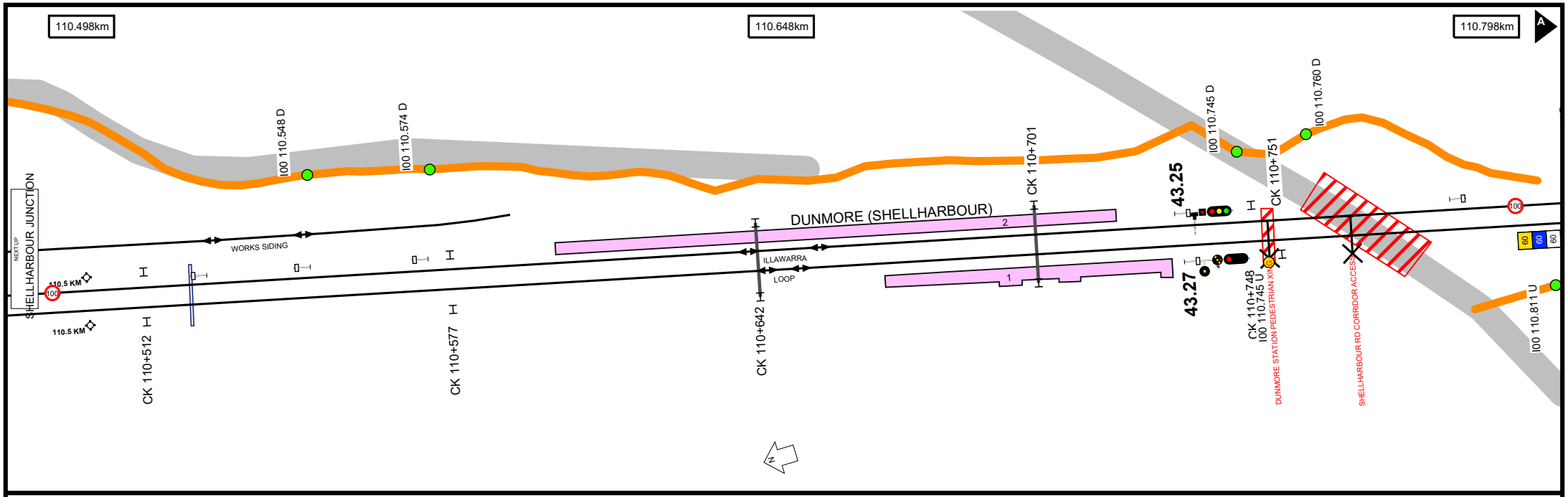

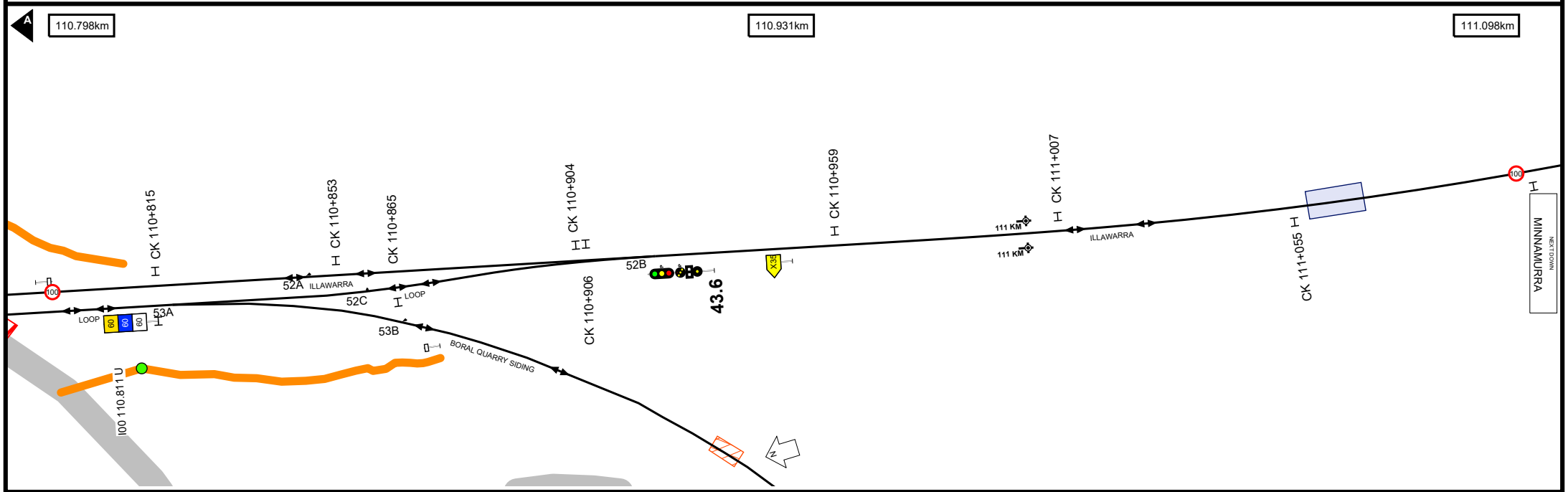

Worksite Protection Planning Diagram
Contact: rcsp@transport.nsw.gov.au

NSW GOVERNMENT

Transport for NSW

UNCONTROLLED WHEN PRINTED

Data shown here may not have been field verified.
Do not use for operational purposes without checking against a controlled document.
For data issues contact GIS.Support@transport.nsw.gov.au

TITLE:

South Coast Line - Waterfall to Bomaderry - I00

Page range 110.498-111.098km

A4

22/01/2025

SCALE: 0m 10m 20m 30m 40m 50m

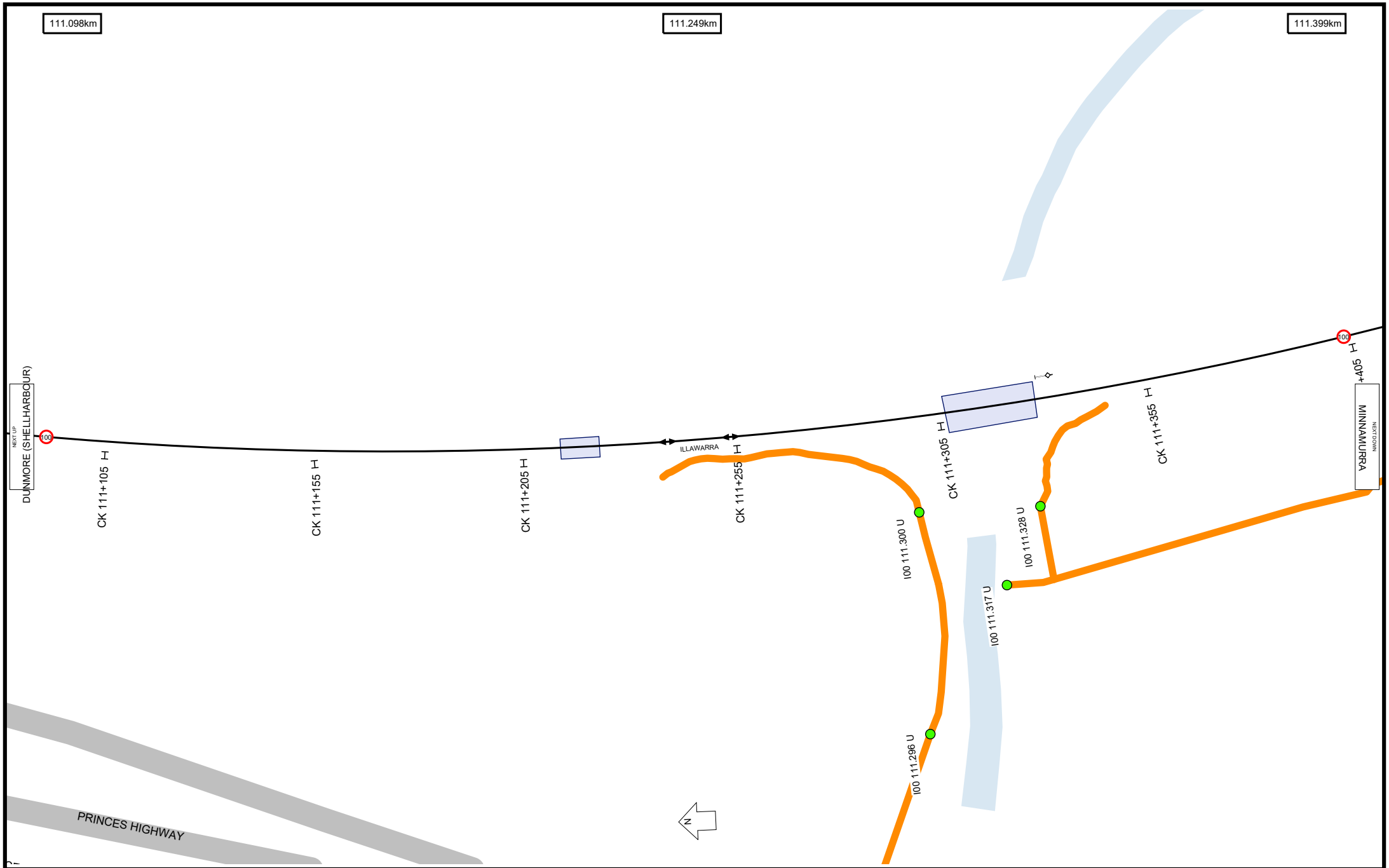

Worksite Protection Planning Diagram
Contact: rcsp@transport.nsw.gov.au

NSW GOVERNMENT

Transport for NSW

UNCONTROLLED WHEN PRINTED

Data shown here may not have been field verified.
Do not use for operational purposes without checking against a controlled document.
For data issues contact GIS.Support@transport.nsw.gov.au

TITLE:

South Coast Line - Waterfall to Bomaderry - I00

Page range 111.098-111.399km

A4

22/01/2025

SCALE: 0m 10m 20m 30m 40m 50m

154

Worksite Protection Planning Diagram
Contact: rcsp@transport.nsw.gov.au

NSW GOVERNMENT

Transport for NSW

UNCONTROLLED WHEN PRINTED

Data shown here may not have been field verified.
Do not use for operational purposes without checking against a controlled document.
For data issues contact GIS.Support@transport.nsw.gov.au

TITLE:

South Coast Line - Waterfall to Bomaderry - I00

Page range 111.399-111.999km

A4

22/01/2025

SCALE: 0m 10m 20m 30m 40m 50m

155

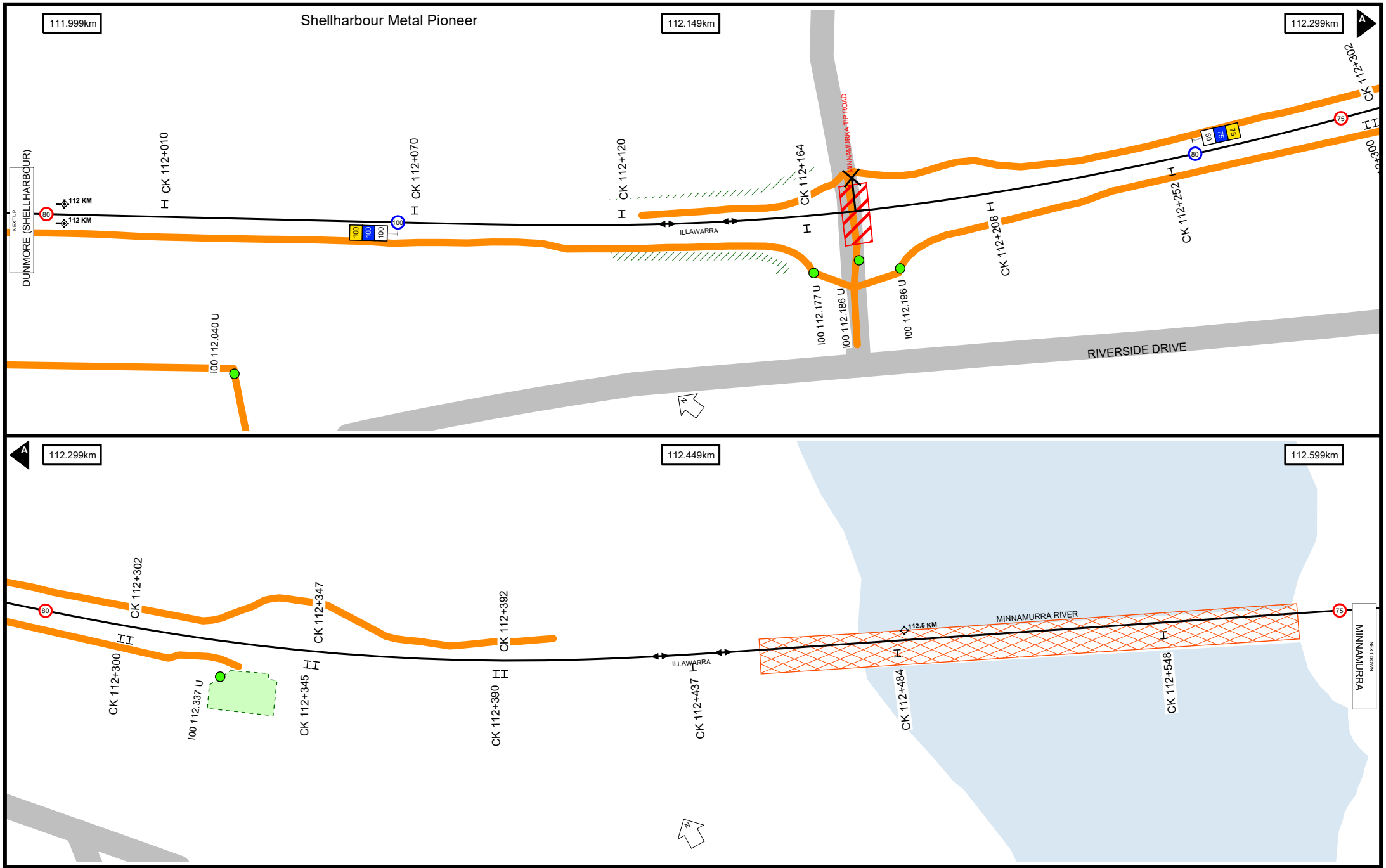

Worksite Protection Planning Diagram
Contact: rcsp@transport.nsw.gov.au

NSW GOVERNMENT

Transport for NSW

UNCONTROLLED WHEN PRINTED

Data shown here may not have been field verified.
Do not use for operational purposes without checking against a controlled document.
For data issues contact GIS.Support@transport.nsw.gov.au

TITLE:

South Coast Line - Waterfall to Bomaderry - I00

Page range 111.999-112.599km

A4

22/01/2025

SCALE: 0m 10m 20m 30m 40m 50m

156

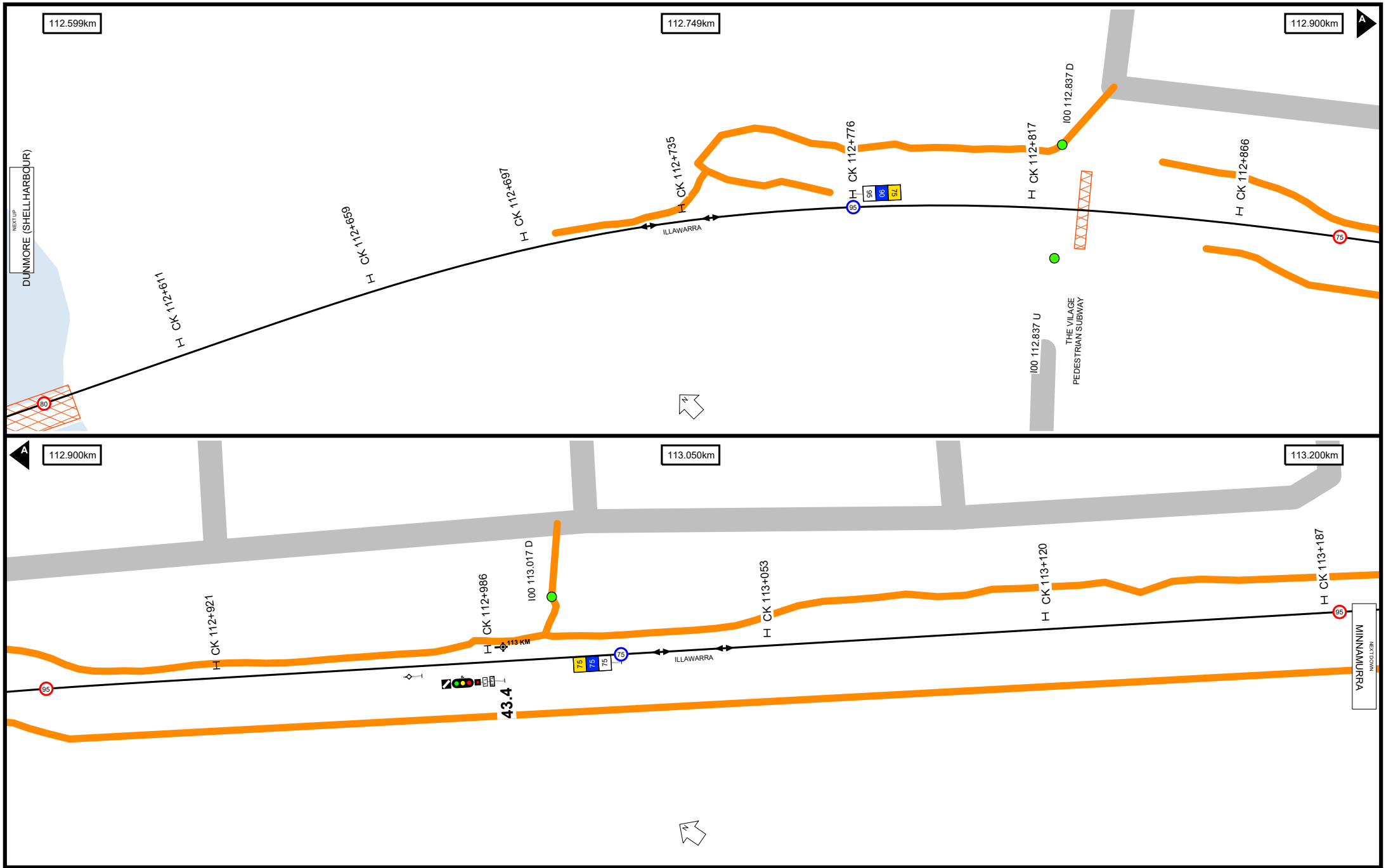

Worksite Protection Planning Diagram
Contact: rcsp@transport.nsw.gov.au

NSW GOVERNMENT

Transport for NSW

UNCONTROLLED WHEN PRINTED

Data shown here may not have been field verified.
Do not use for operational purposes without checking against a controlled document.
For data issues contact GIS.Support@transport.nsw.gov.au

TITLE:

South Coast Line - Waterfall to Bomaderry - I00

Page range 112.599-113.200km

A4

22/01/2025

SCALE: 0m 10m 20m 30m 40m 50m

157

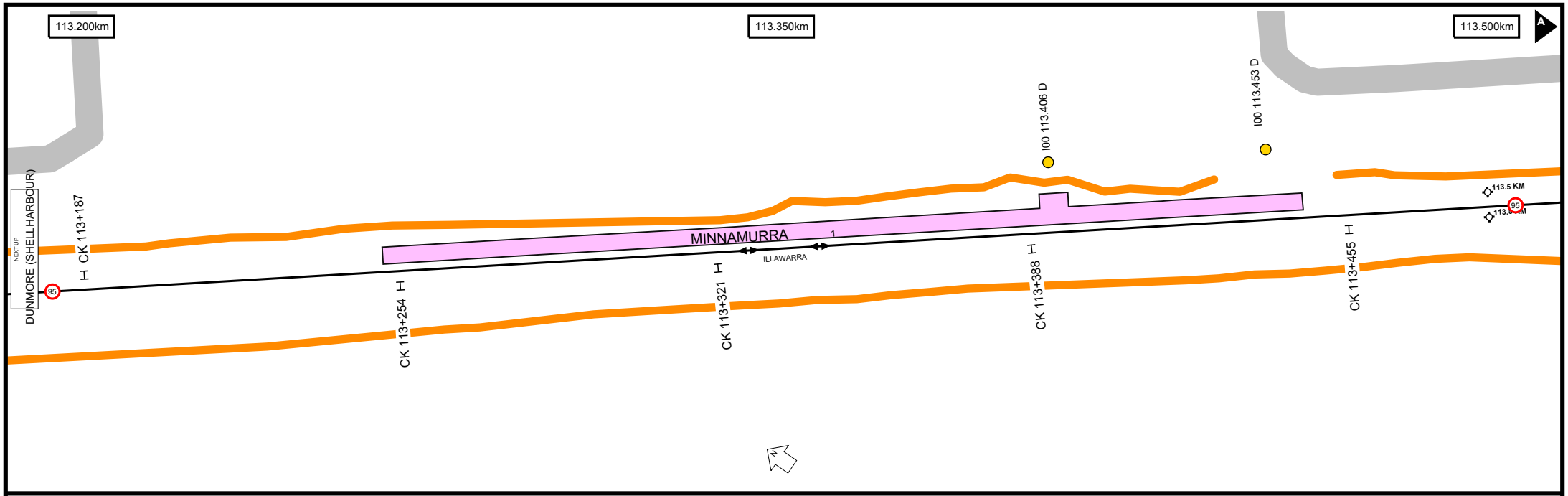

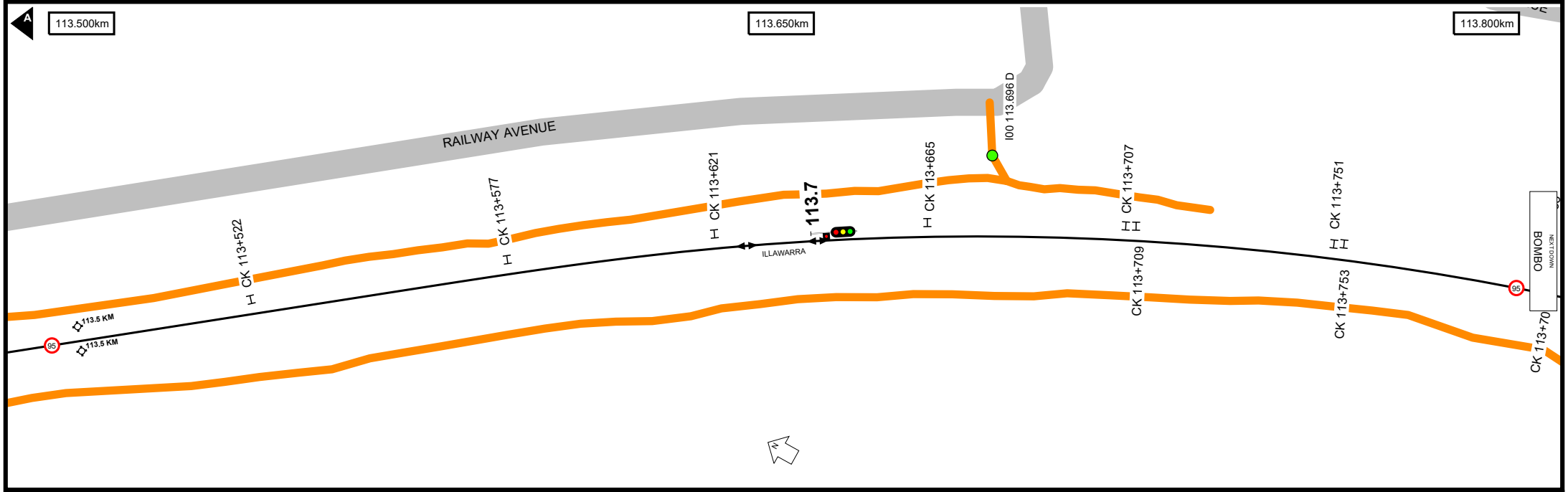

Worksite Protection Planning Diagram
Contact: rcsp@transport.nsw.gov.au

NSW GOVERNMENT

Transport for NSW

UNCONTROLLED WHEN PRINTED

Data shown here may not have been field verified.
Do not use for operational purposes without checking against a controlled document.
For data issues contact GIS.Support@transport.nsw.gov.au

TITLE:

South Coast Line - Waterfall to Bomaderry - I00

Page range 113.200-113.800km

A4

22/01/2025

SCALE: 0m 10m 20m 30m 40m 50m

158

Worksite Protection Planning Diagram
Contact: rcsp@transport.nsw.gov.au

NSW GOVERNMENT

Transport for NSW

UNCONTROLLED WHEN PRINTED

Data shown here may not have been field verified.
Do not use for operational purposes without checking against a controlled document.
For data issues contact GIS.Support@transport.nsw.gov.au

TITLE:

South Coast Line - Waterfall to Bomaderry - I00

Page range 113.800-114.400km

A4

22/01/2025

SCALE: 0m 10m 20m 30m 40m 50m

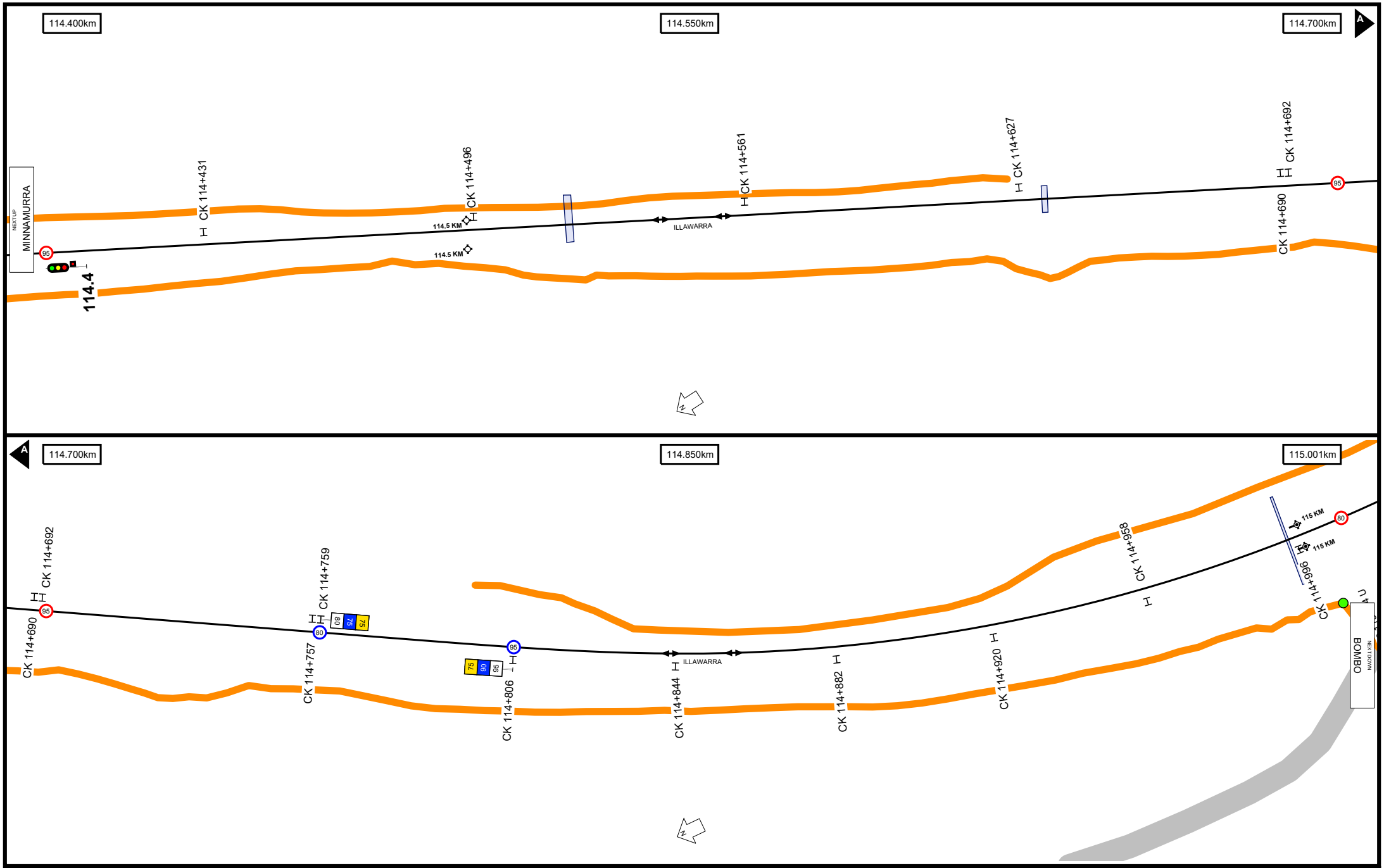

Worksite Protection Planning Diagram
Contact: rcsp@transport.nsw.gov.au

NSW GOVERNMENT

Transport for NSW

UNCONTROLLED WHEN PRINTED

Data shown here may not have been field verified.
Do not use for operational purposes without checking against a controlled document.
For data issues contact GIS.Support@transport.nsw.gov.au

TITLE:

South Coast Line - Waterfall to Bomaderry - I00

Page range 114.400-115.001km

A4

22/01/2025

SCALE: 0m 10m 20m 30m 40m 50m

160

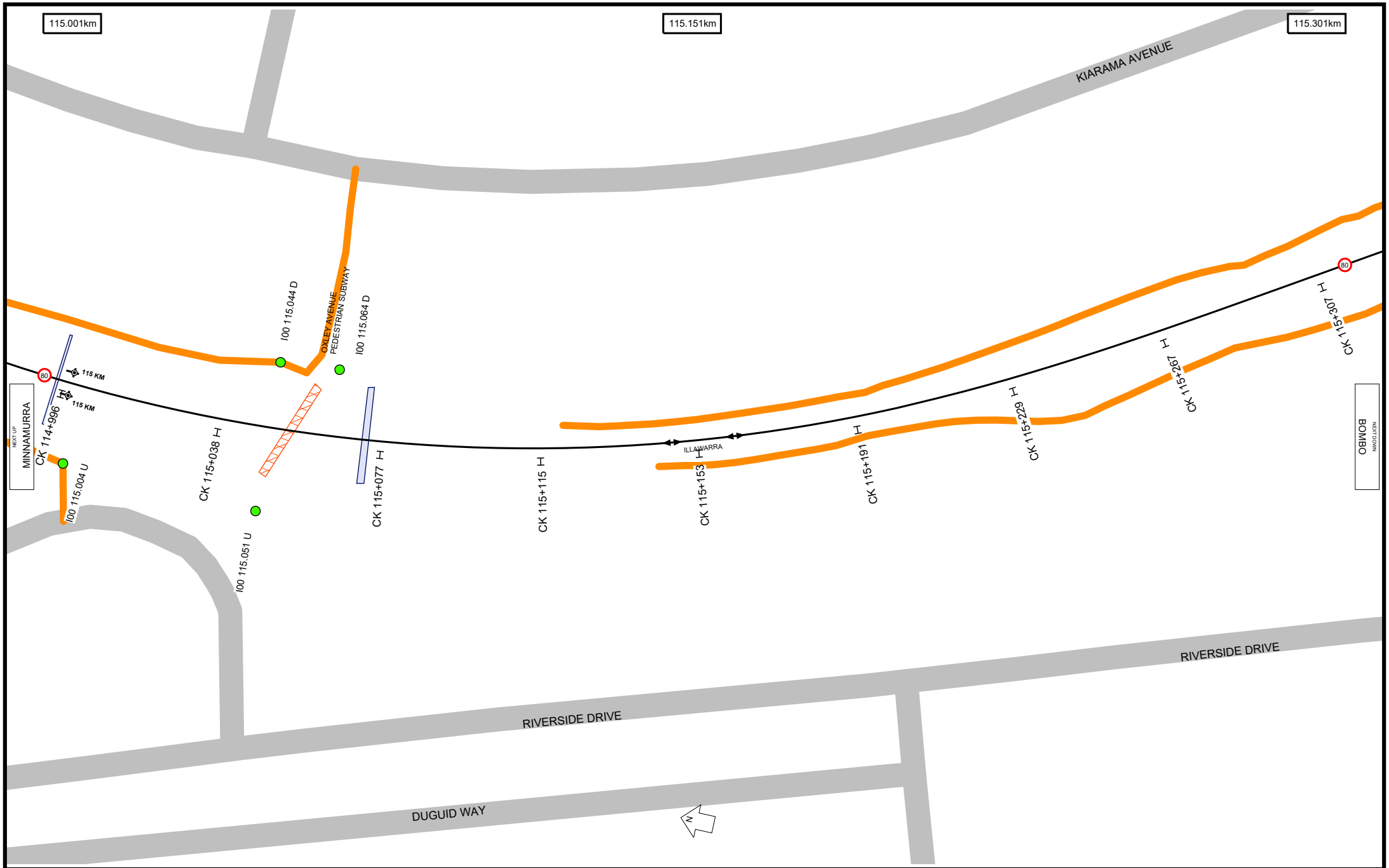

Worksite Protection Planning Diagram
Contact: rcsp@transport.nsw.gov.au

NSW GOVERNMENT

Transport for NSW

UNCONTROLLED WHEN PRINTED

Data shown here may not have been field verified.
Do not use for operational purposes without checking against a controlled document.
For data issues contact GIS.Support@transport.nsw.gov.au

TITLE:

South Coast Line - Waterfall to Bomaderry - I00

Page range 115.001-115.301km

A4

22/01/2025

SCALE: 0m 10m 20m 30m 40m 50m

Worksite Protection Planning Diagram
Contact: rcsp@transport.nsw.gov.au

NSW GOVERNMENT

Transport for NSW

UNCONTROLLED WHEN PRINTED

Data shown here may not have been field verified.
Do not use for operational purposes without checking against a controlled document.
For data issues contact GIS.Support@transport.nsw.gov.au

TITLE:

South Coast Line - Waterfall to Bomaderry - I00

Page range 115.301-115.901km

A4

22/01/2025

SCALE: 0m 10m 20m 30m 40m 50m

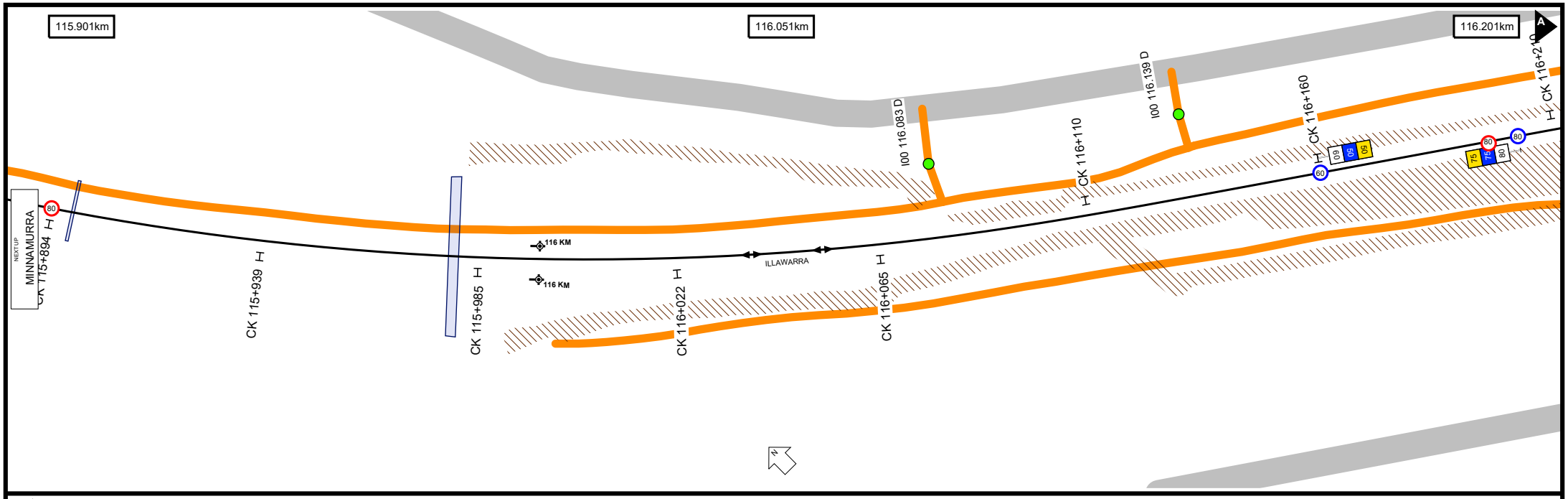

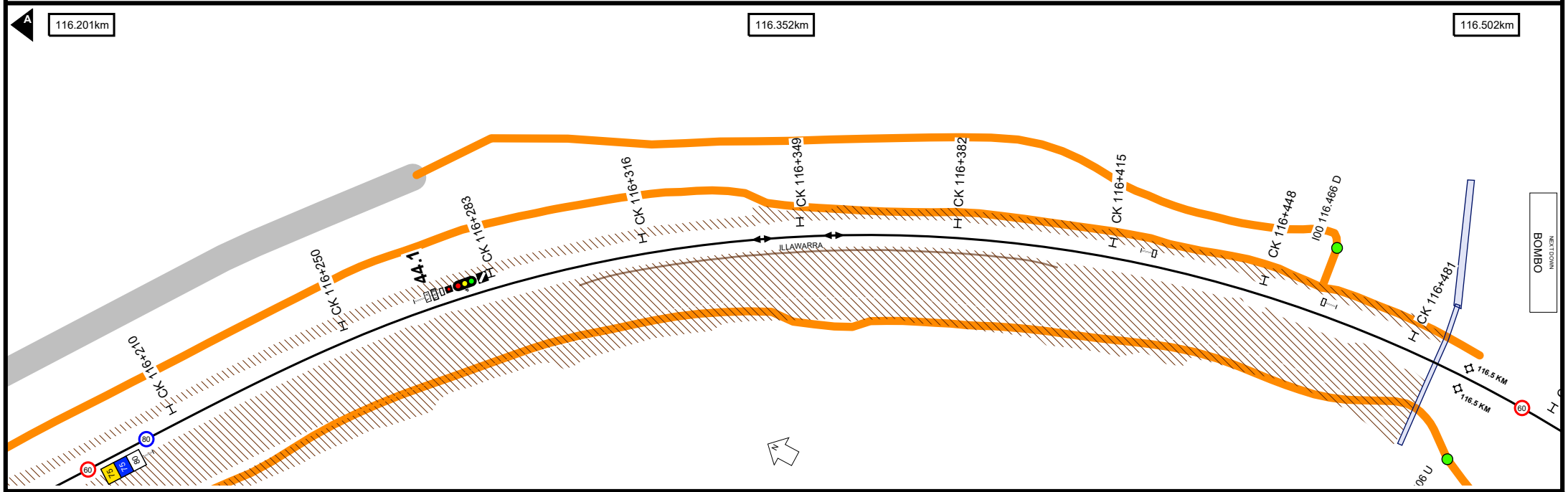

Worksite Protection Planning Diagram
Contact: rcsp@transport.nsw.gov.au

NSW GOVERNMENT

Transport for NSW

UNCONTROLLED WHEN PRINTED

Data shown here may not have been field verified.
Do not use for operational purposes without checking against a controlled document.
For data issues contact GIS.Support@transport.nsw.gov.au

TITLE:

South Coast Line - Waterfall to Bomaderry - I00

Page range 115.901-116.502km

A4

22/01/2025

SCALE: 0m 10m 20m 30m 40m 50m

Worksite Protection Planning Diagram
Contact: rcsp@transport.nsw.gov.au

NSW GOVERNMENT

Transport for NSW

UNCONTROLLED WHEN PRINTED

Data shown here may not have been field verified.
Do not use for operational purposes without checking against a controlled document.
For data issues contact GIS.Support@transport.nsw.gov.au

TITLE:

South Coast Line - Waterfall to Bomaderry - I00

Page range 116.502-117.103km

A4

22/01/2025

SCALE: 0m 10m 20m 30m 40m 50m

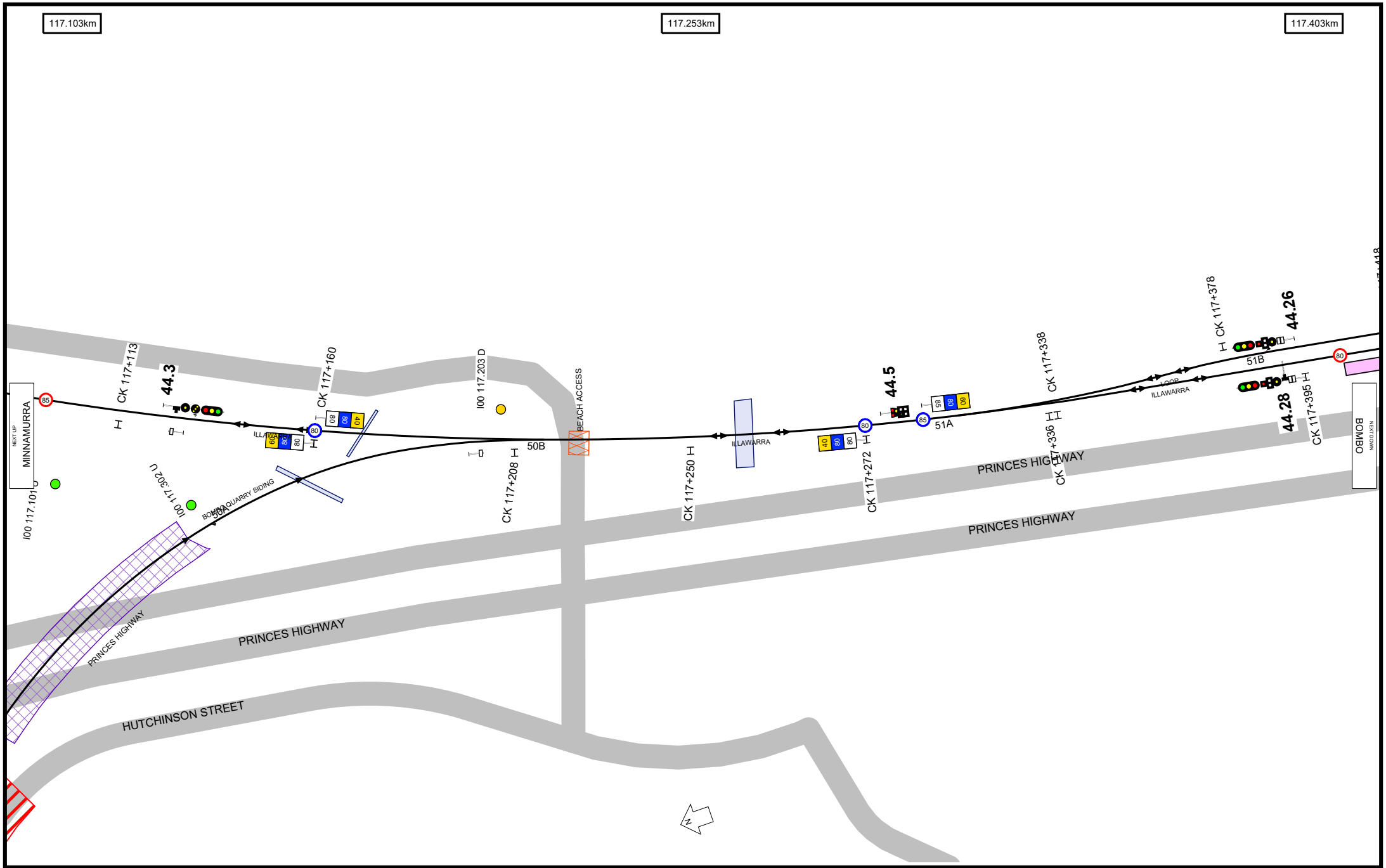

Worksite Protection Planning Diagram
Contact: rcsp@transport.nsw.gov.au

NSW GOVERNMENT

Transport for NSW

UNCONTROLLED WHEN PRINTED

Data shown here may not have been field verified.
Do not use for operational purposes without checking against a controlled document.
For data issues contact GIS.Support@transport.nsw.gov.au

TITLE:

South Coast Line - Waterfall to Bomaderry - I00

Page range 117.103-117.403km

A4

22/01/2025

SCALE: 0m 10m 20m 30m 40m 50m

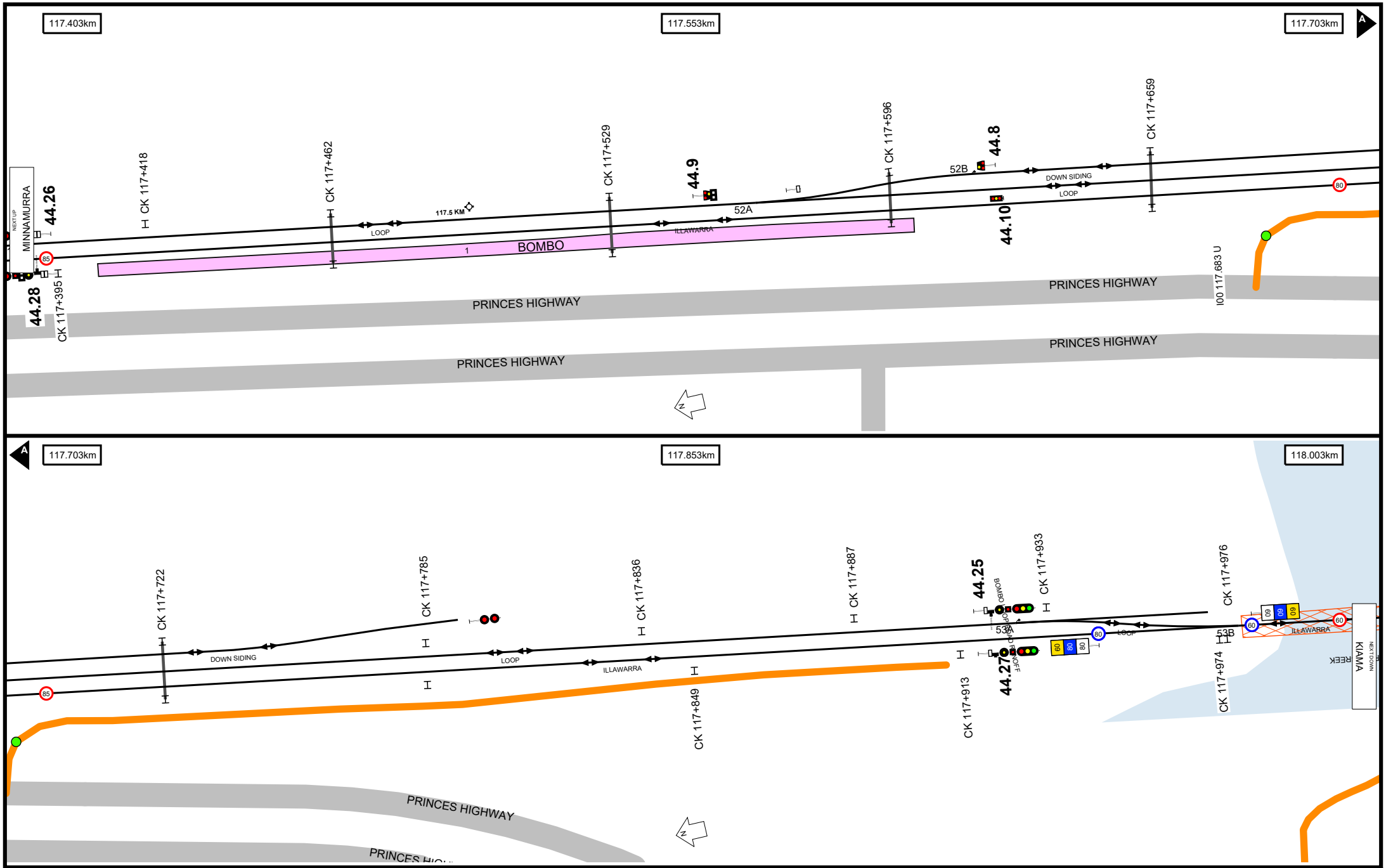

Worksite Protection Planning Diagram
Contact: rcsp@transport.nsw.gov.au

NSW GOVERNMENT

Transport for NSW

UNCONTROLLED WHEN PRINTED

Data shown here may not have been field verified.
Do not use for operational purposes without checking against a controlled document.
For data issues contact GIS.Support@transport.nsw.gov.au

TITLE:

South Coast Line - Waterfall to Bomaderry - I00

Page range 117.403-118.003km

A4

22/01/2025

SCALE: 0m 10m 20m 30m 40m 50m

166

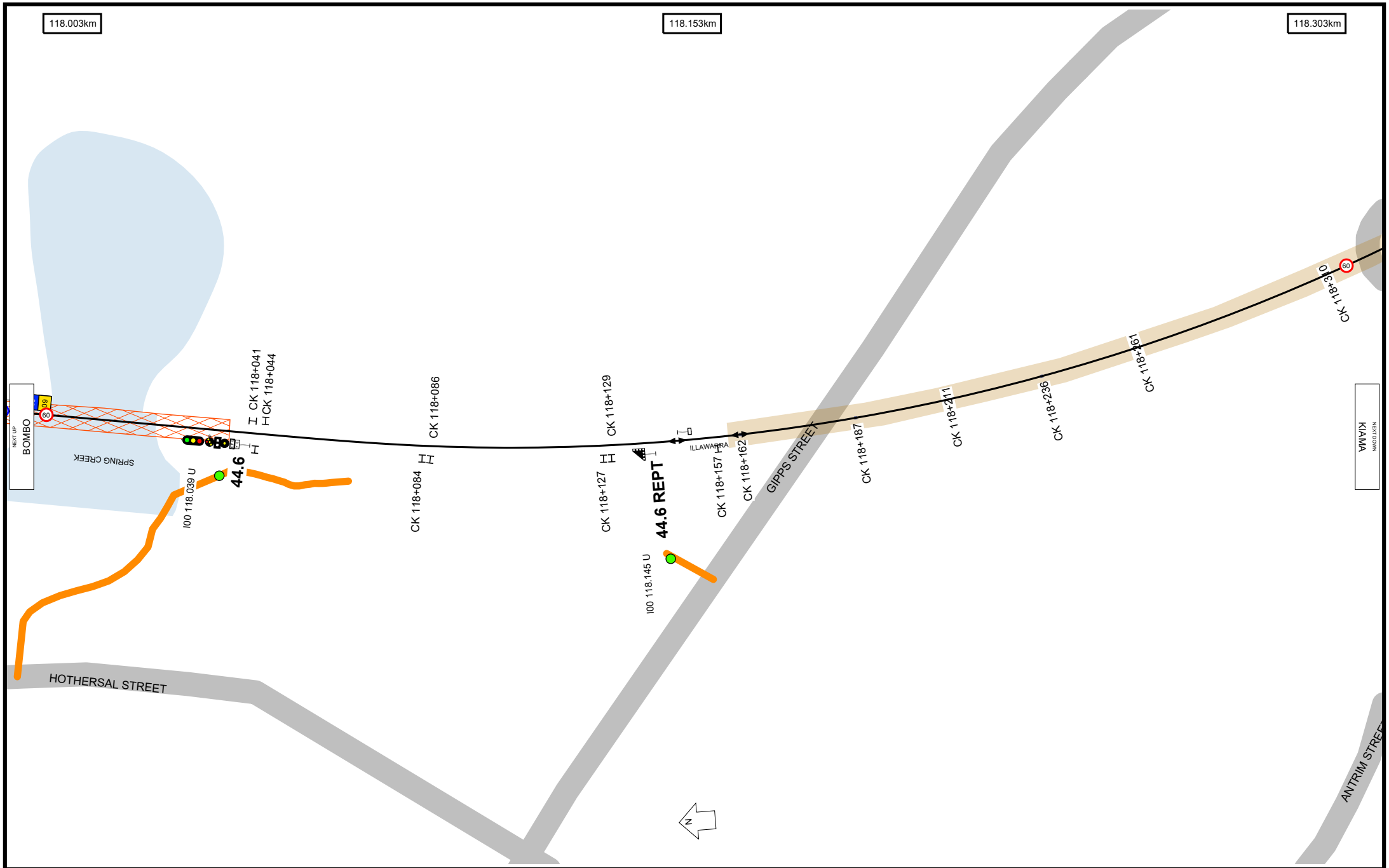

Worksite Protection Planning Diagram
Contact: rcsp@transport.nsw.gov.au

NSW GOVERNMENT

Transport for NSW

UNCONTROLLED WHEN PRINTED

Data shown here may not have been field verified.
Do not use for operational purposes without checking against a controlled document.
For data issues contact GIS.Support@transport.nsw.gov.au

TITLE:

South Coast Line - Waterfall to Bomaderry - I00

Page range 118.003-118.303km

A4

22/01/2025

SCALE: 0m 10m 20m 30m 40m 50m

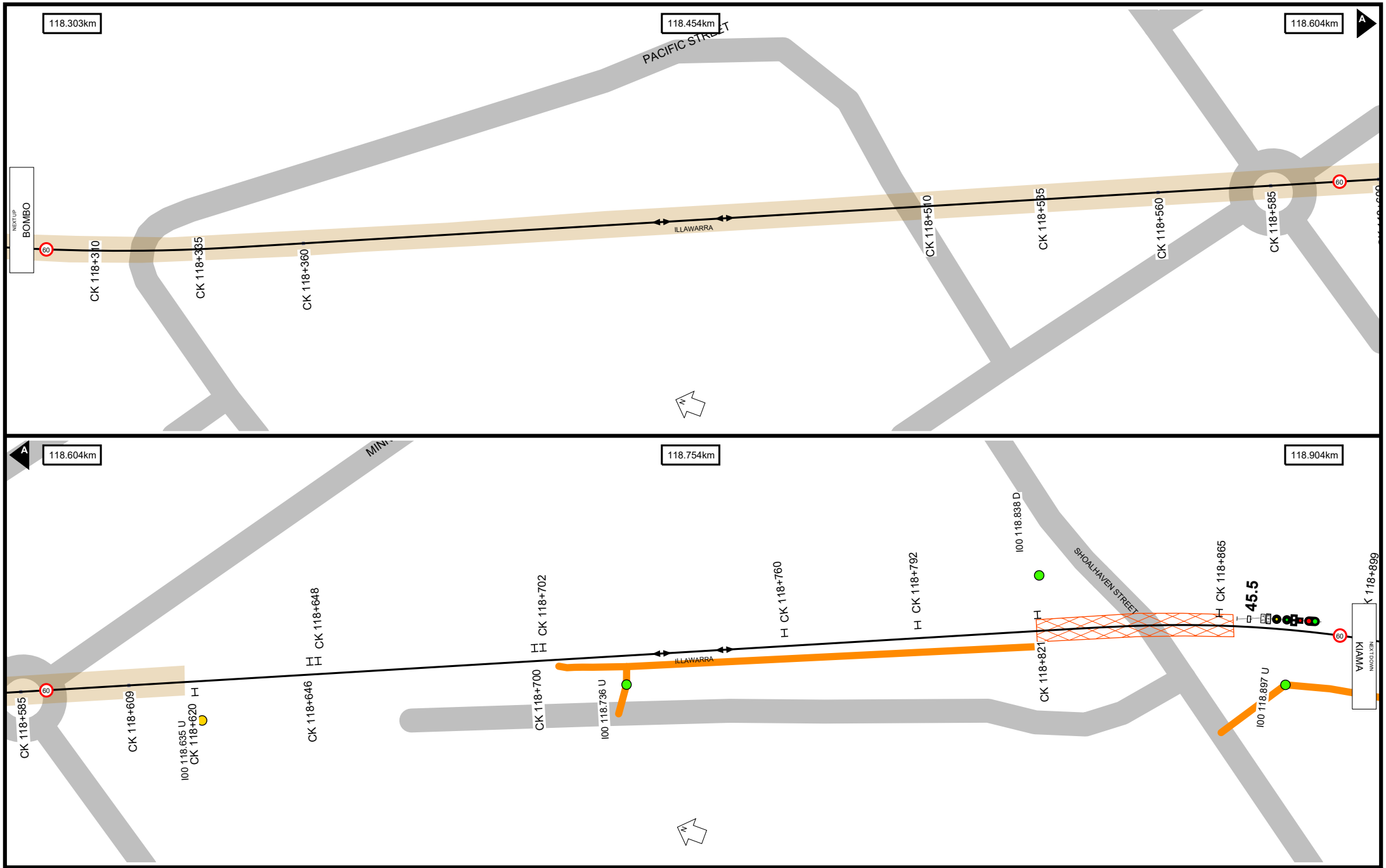

Worksite Protection Planning Diagram
Contact: rcsp@transport.nsw.gov.au

NSW GOVERNMENT

Transport for NSW

UNCONTROLLED WHEN PRINTED

Data shown here may not have been field verified.
Do not use for operational purposes without checking against a controlled document.
For data issues contact GIS.Support@transport.nsw.gov.au

TITLE:

South Coast Line - Waterfall to Bomaderry - I00

Page range 118.303-118.904km

A4

22/01/2025

SCALE: 0m 10m 20m 30m 40m 50m

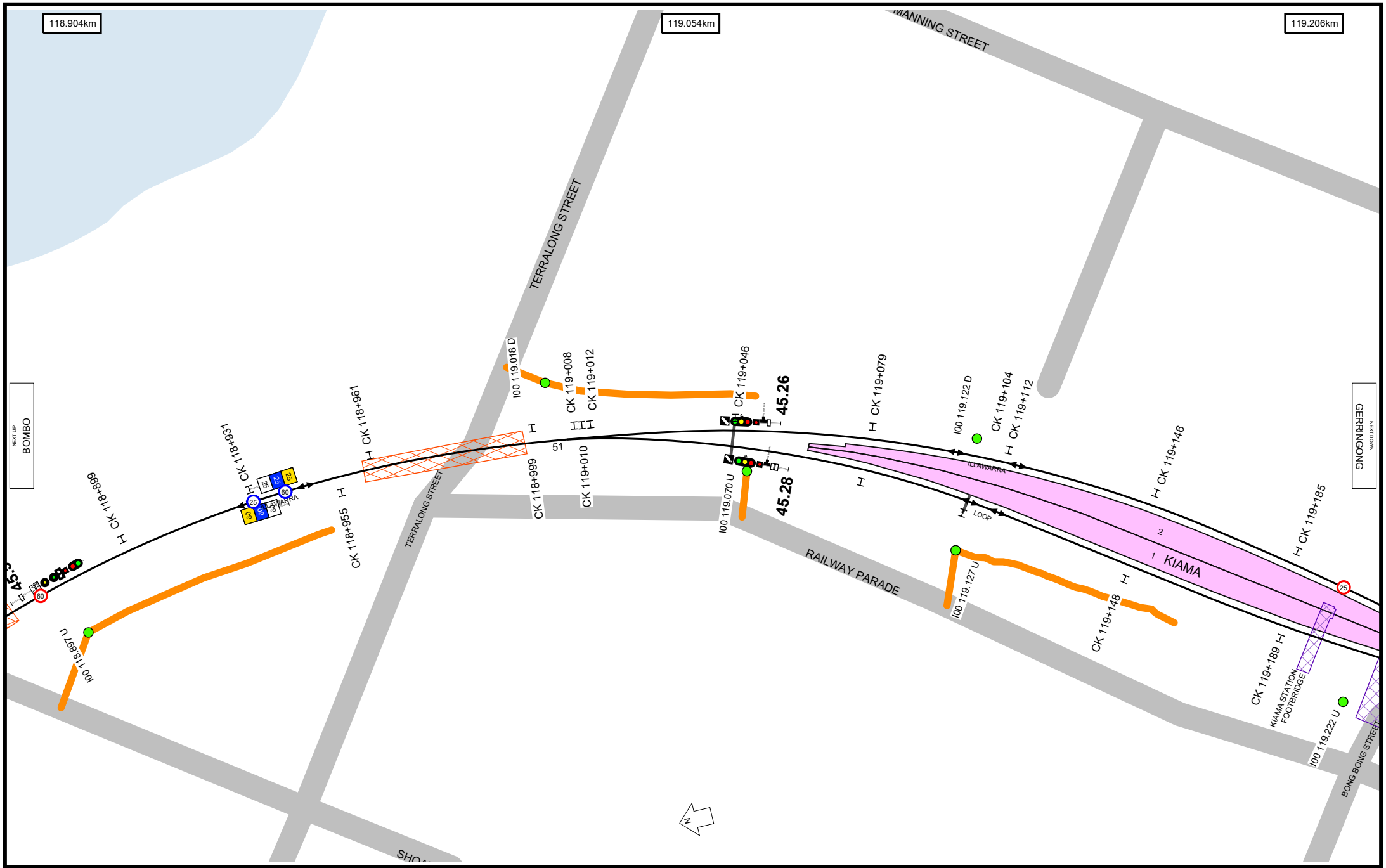

Worksite Protection Planning Diagram
Contact: rcsp@transport.nsw.gov.au

NSW GOVERNMENT

Transport for NSW

UNCONTROLLED WHEN PRINTED

Data shown here may not have been field verified.
Do not use for operational purposes without checking against a controlled document.
For data issues contact GIS.Support@transport.nsw.gov.au

TITLE:

South Coast Line - Waterfall to Bomaderry - I00

Page range 118.904-119.206km

A4

22/01/2025

SCALE: 0m 10m 20m 30m 40m 50m

Worksite Protection Planning Diagram
Contact: rcsp@transport.nsw.gov.au

NSW GOVERNMENT

Transport for NSW

UNCONTROLLED WHEN PRINTED

Data shown here may not have been field verified.
Do not use for operational purposes without checking against a controlled document.
For data issues contact GIS.Support@transport.nsw.gov.au

TITLE:

South Coast Line - Waterfall to Bomaderry - I00

Page range 119.206-119.805km

A4

22/01/2025

SCALE: 0m 10m 20m 30m 40m 50m

170

Worksite Protection Planning Diagram
Contact: rcsp@transport.nsw.gov.au

NSW GOVERNMENT

Transport for NSW

UNCONTROLLED WHEN PRINTED

Data shown here may not have been field verified.
Do not use for operational purposes without checking against a controlled document.
For data issues contact GIS.Support@transport.nsw.gov.au

TITLE:

South Coast Line - Waterfall to Bomaderry - I00

Page range 119.805-120.406km

A4

22/01/2025

SCALE: 0m 10m 20m 30m 40m 50m

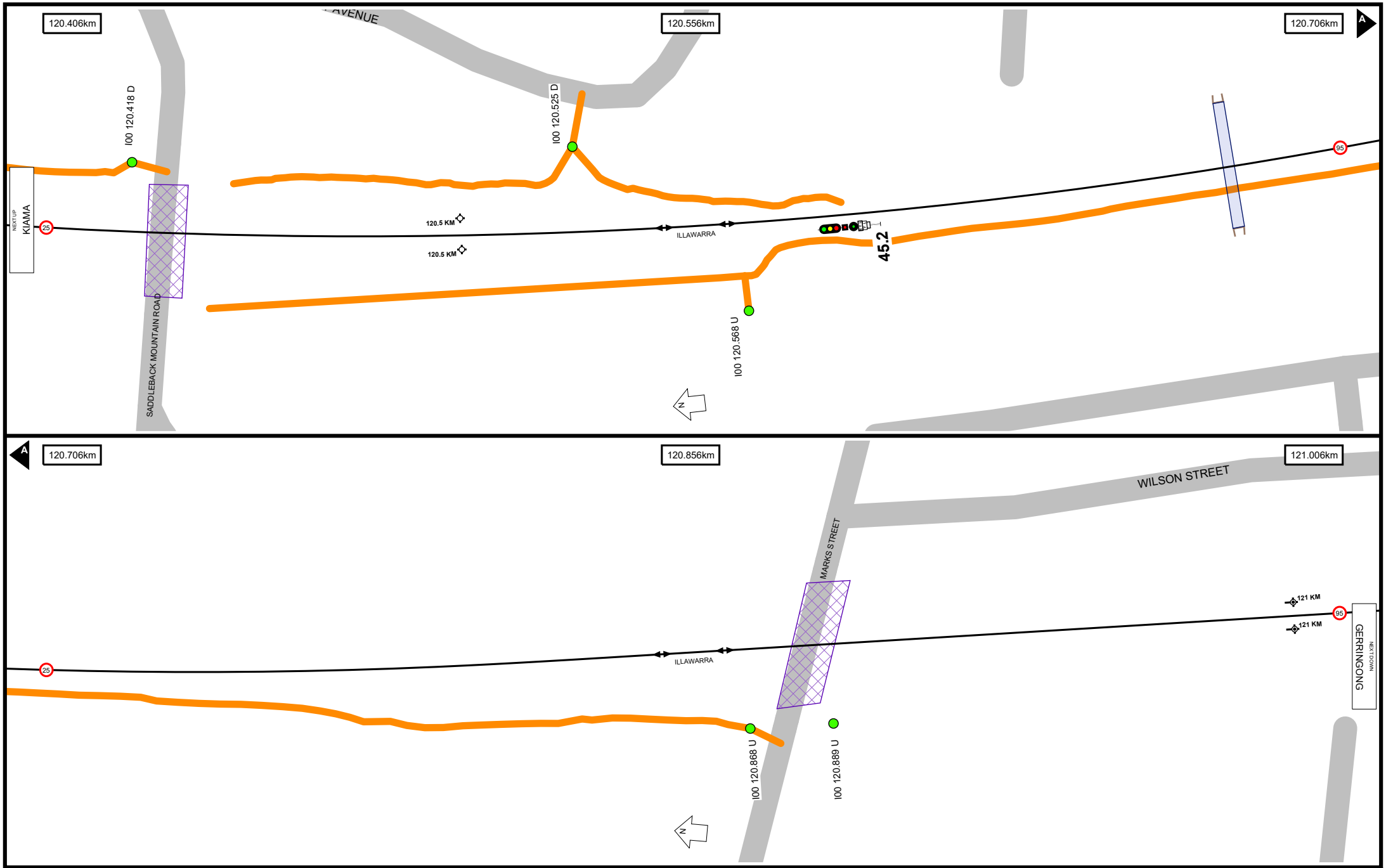

Worksite Protection Planning Diagram
Contact: rcsp@transport.nsw.gov.au

NSW GOVERNMENT

Transport for NSW

UNCONTROLLED WHEN PRINTED

Data shown here may not have been field verified.
Do not use for operational purposes without checking against a controlled document.
For data issues contact GIS.Support@transport.nsw.gov.au

TITLE:

South Coast Line - Waterfall to Bomaderry - I00

Page range 120.406-121.006km

A4

22/01/2025

SCALE: 0m 10m 20m 30m 40m 50m

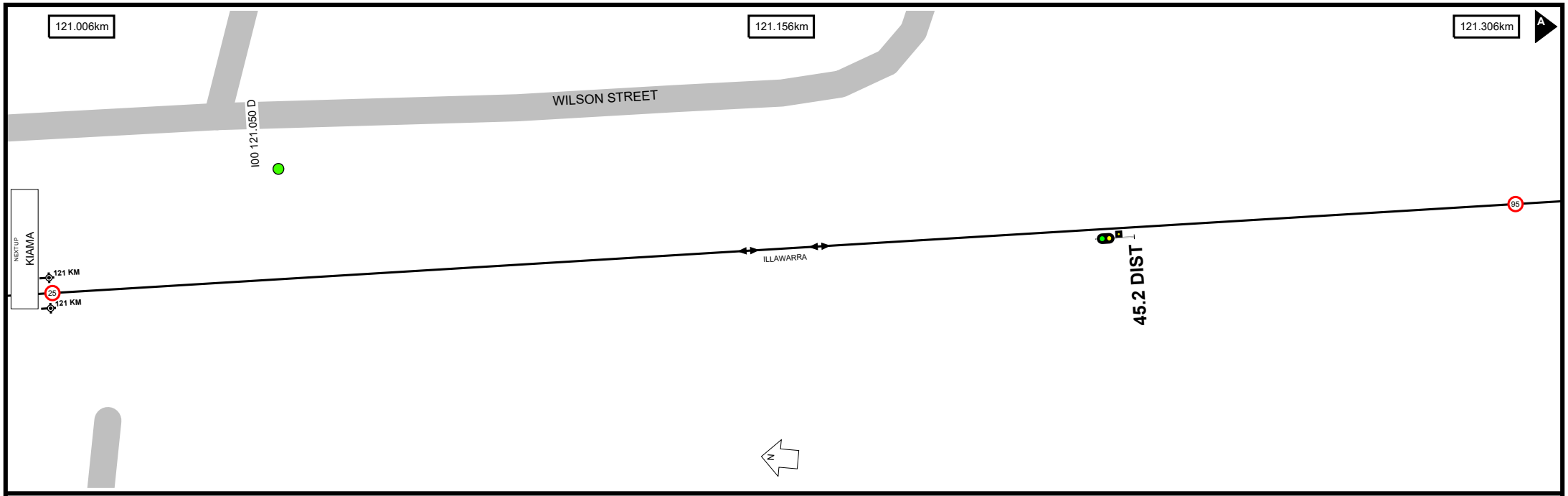

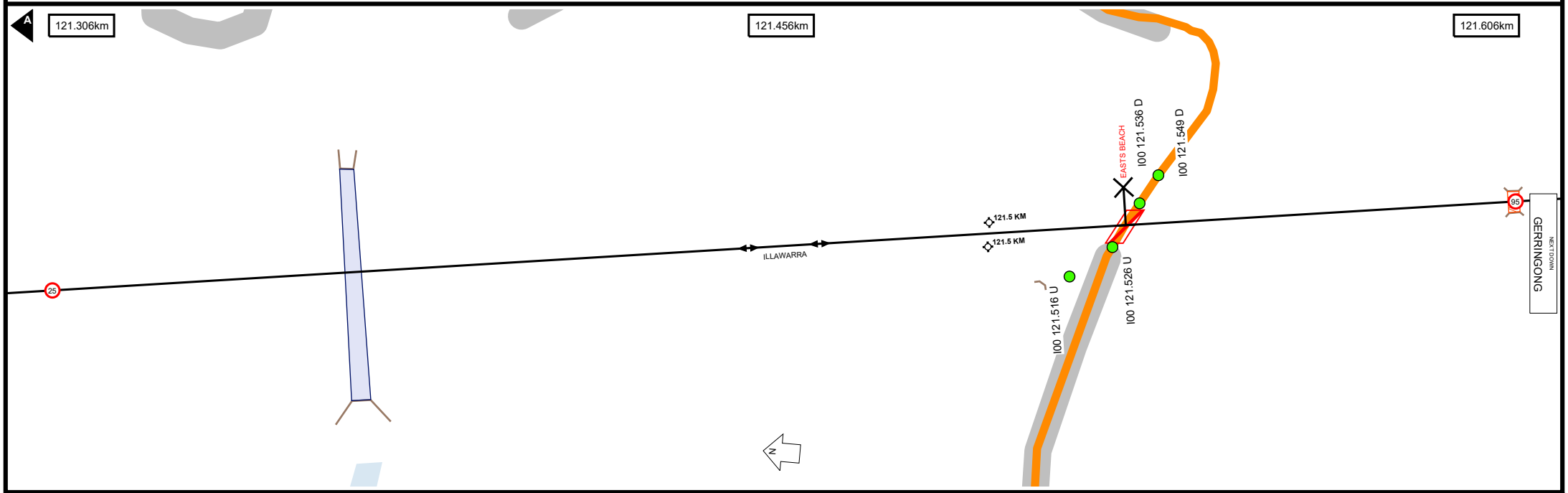

Worksite Protection Planning Diagram
Contact: rcsp@transport.nsw.gov.au

NSW GOVERNMENT

Transport for NSW

UNCONTROLLED WHEN PRINTED

Data shown here may not have been field verified.
Do not use for operational purposes without checking against a controlled document.
For data issues contact GIS.Support@transport.nsw.gov.au

TITLE:

South Coast Line - Waterfall to Bomaderry - I00

Page range 121.006-121.606km

A4

22/01/2025

SCALE: 0m 10m 20m 30m 40m 50m

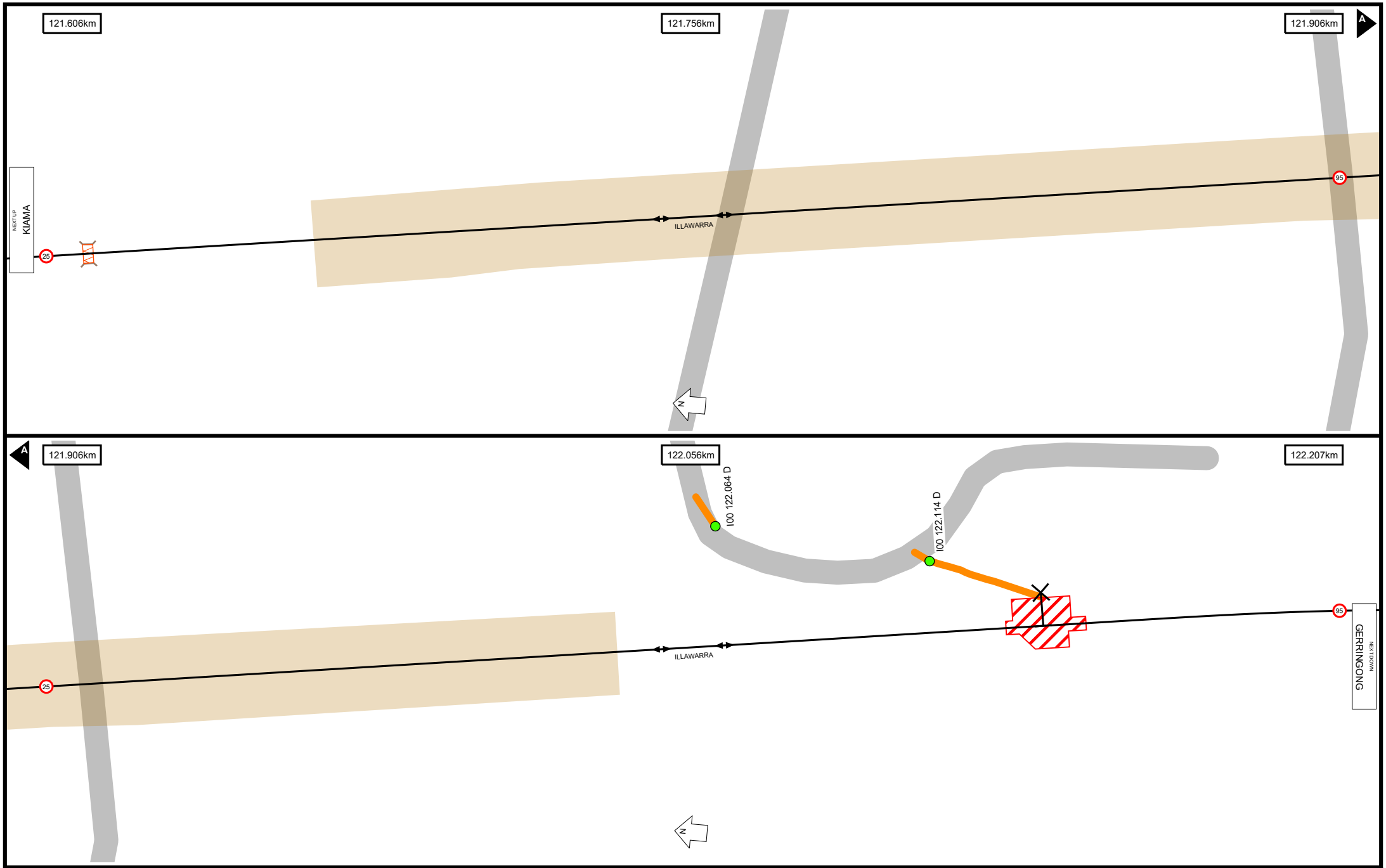

Worksite Protection Planning Diagram
Contact: rcsp@transport.nsw.gov.au

NSW GOVERNMENT

Transport for NSW

UNCONTROLLED WHEN PRINTED

Data shown here may not have been field verified.
Do not use for operational purposes without checking against a controlled document.
For data issues contact GIS.Support@transport.nsw.gov.au

TITLE:

South Coast Line - Waterfall to Bomaderry - I00

Page range 121.606-122.207km

A4

22/01/2025

SCALE: 0m 10m 20m 30m 40m 50m

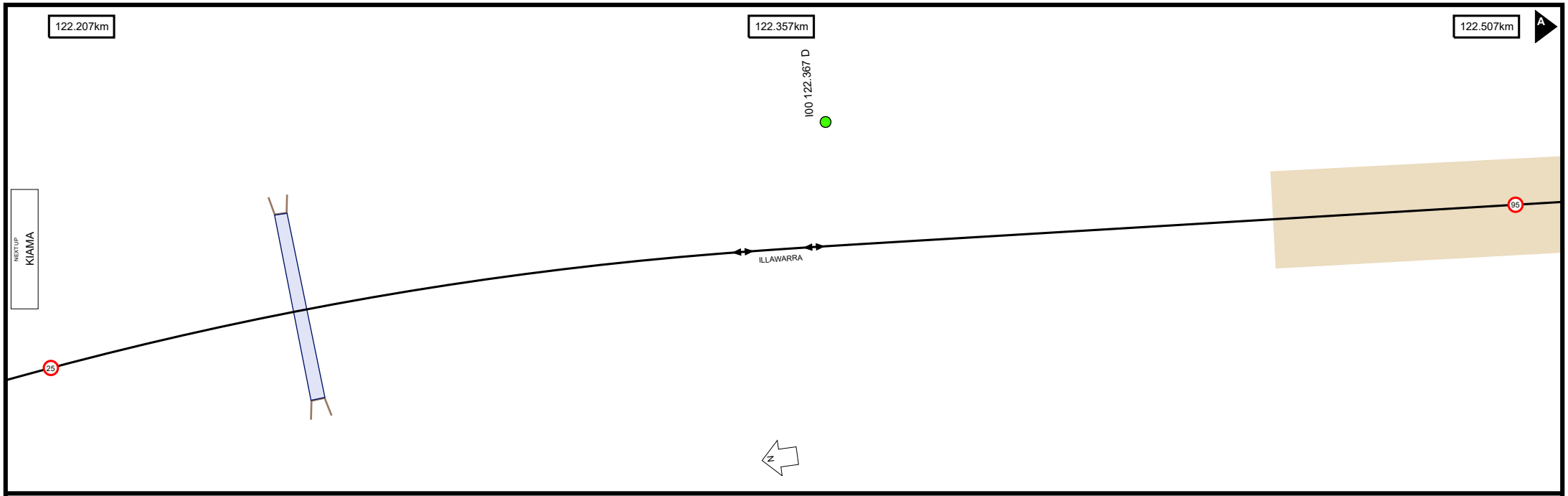

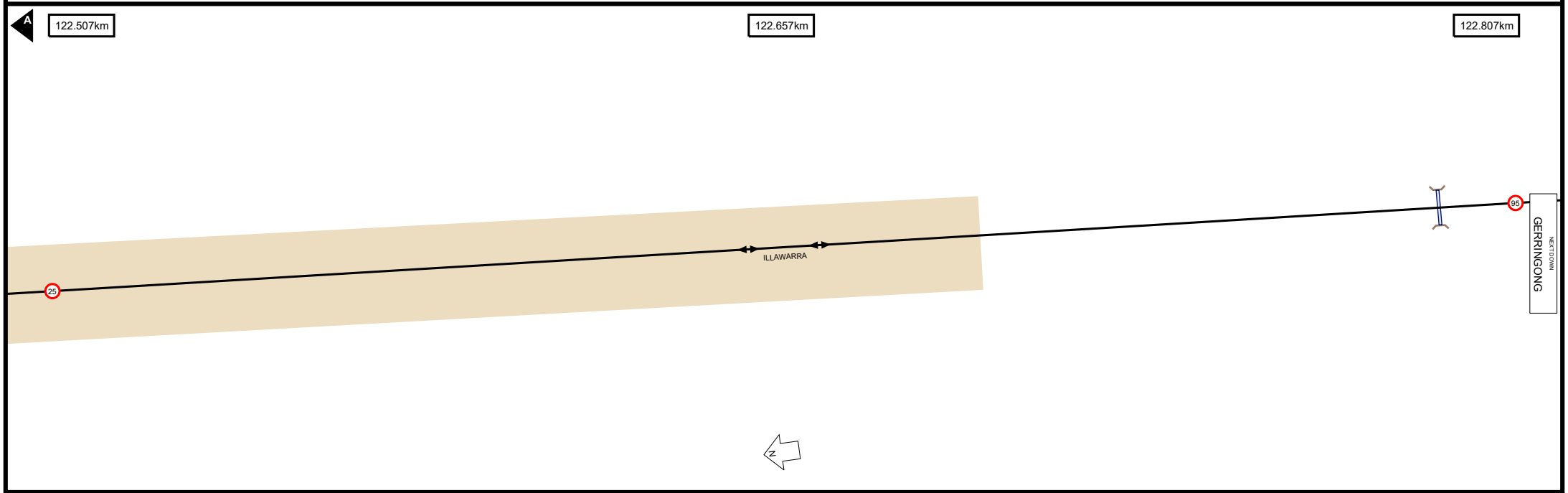

Worksite Protection Planning Diagram
Contact: rcsp@transport.nsw.gov.au

NSW GOVERNMENT

Transport for NSW

UNCONTROLLED WHEN PRINTED

Data shown here may not have been field verified.
Do not use for operational purposes without checking against a controlled document.
For data issues contact GIS.Support@transport.nsw.gov.au

TITLE:

South Coast Line - Waterfall to Bomaderry - I00

Page range 122.207-122.807km

A4

22/01/2025

SCALE: 0m 10m 20m 30m 40m 50m

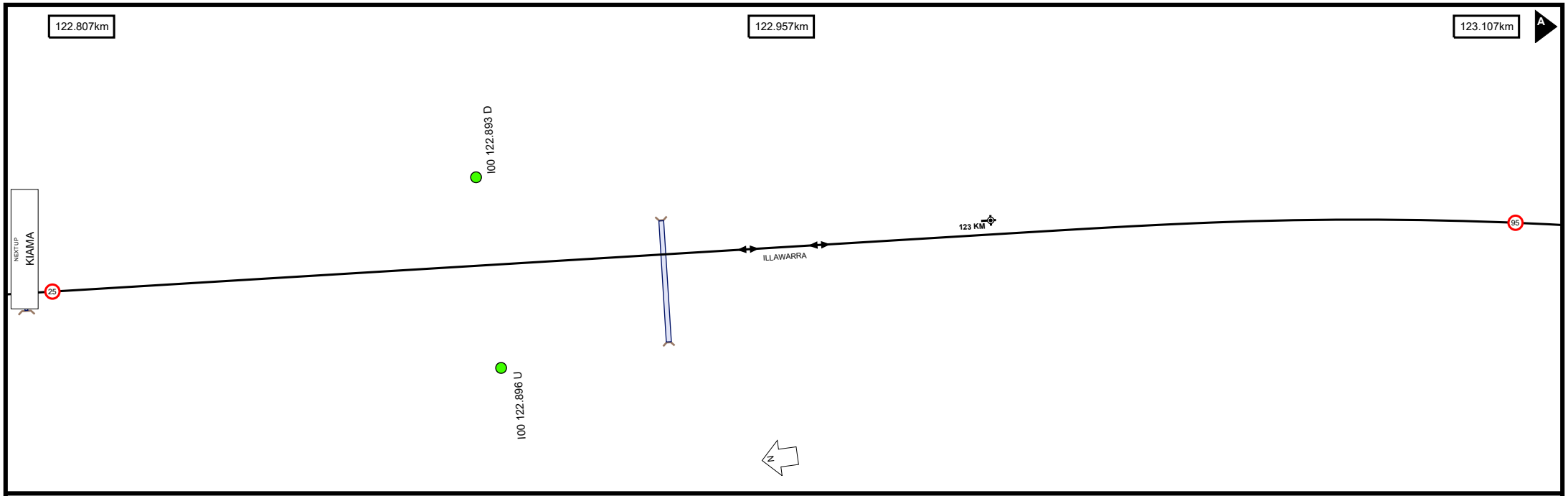

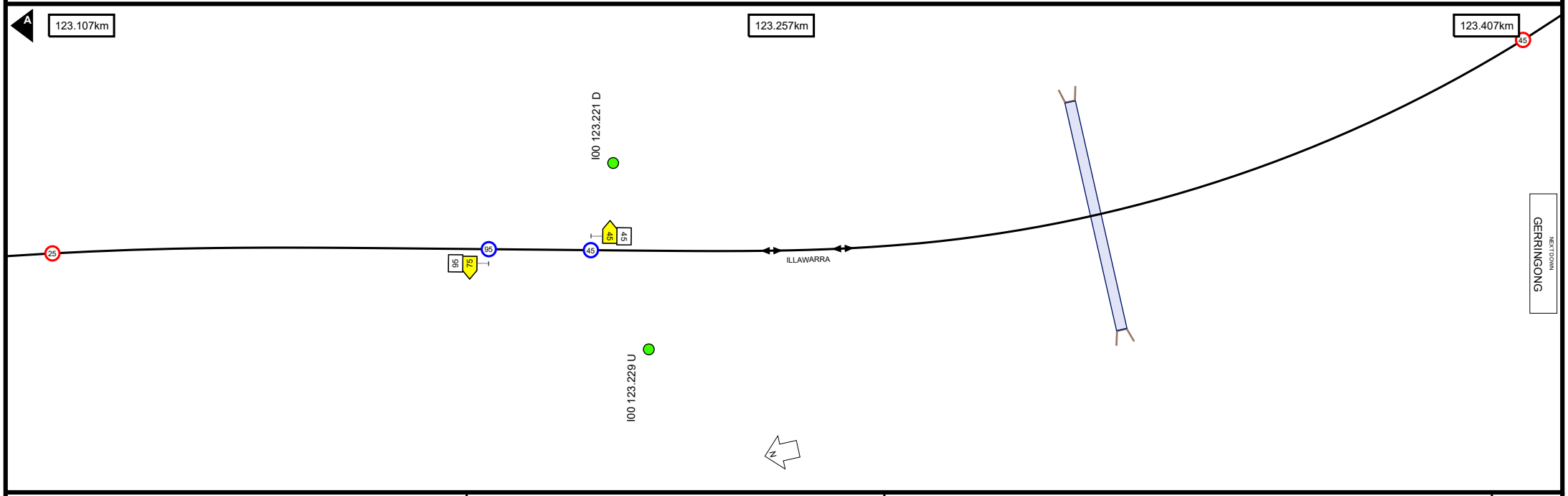

Worksite Protection Planning Diagram
Contact: rcsp@transport.nsw.gov.au

NSW GOVERNMENT

Transport for NSW

UNCONTROLLED WHEN PRINTED

Data shown here may not have been field verified.
Do not use for operational purposes without checking against a controlled document.
For data issues contact GIS.Support@transport.nsw.gov.au

TITLE:

South Coast Line - Waterfall to Bomaderry - I00

Page range 122.807-123.407km

A4

22/01/2025

SCALE: 0m 10m 20m 30m 40m 50m

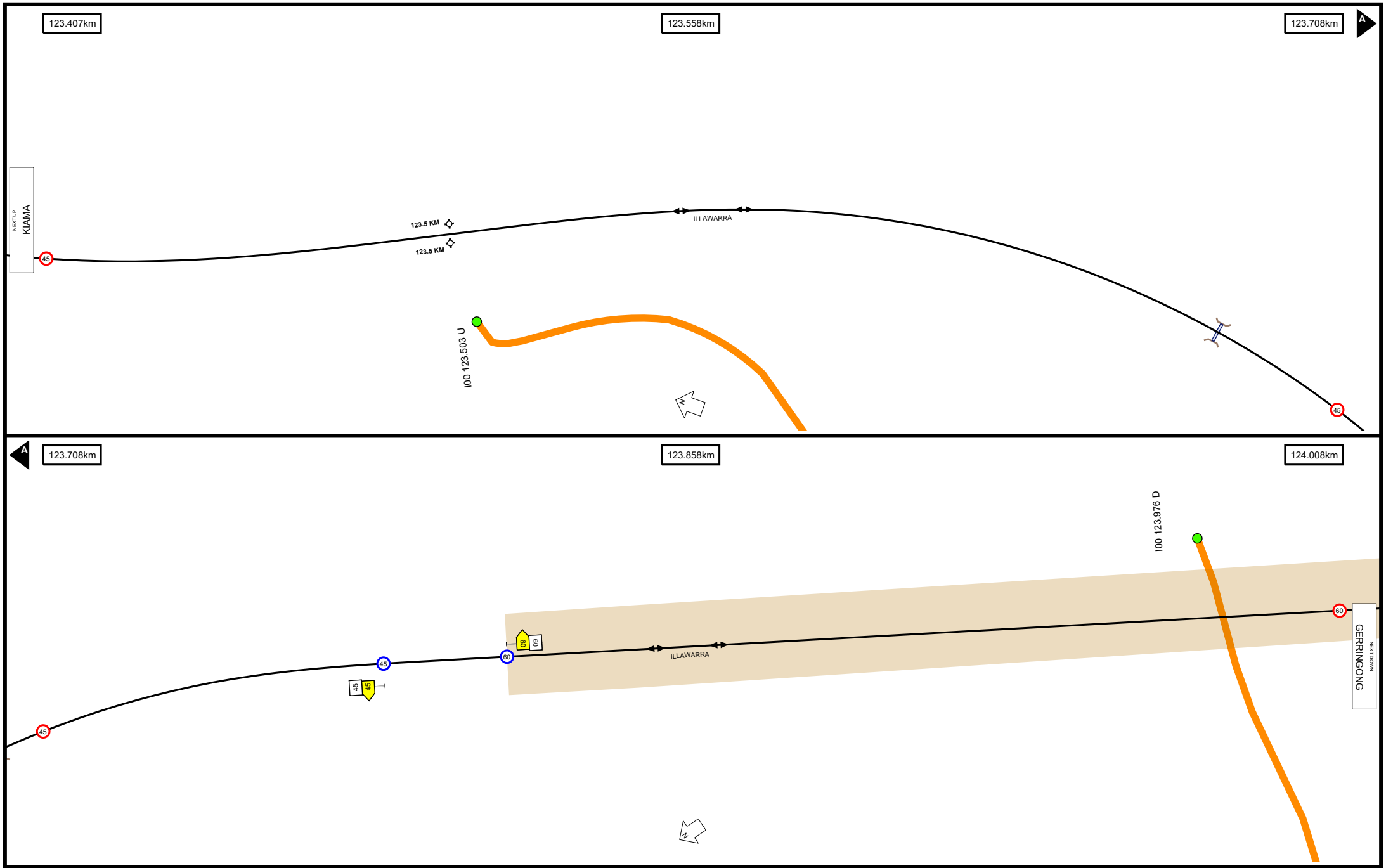

Worksite Protection Planning Diagram
Contact: rcsp@transport.nsw.gov.au

NSW GOVERNMENT

Transport for NSW

UNCONTROLLED WHEN PRINTED

Data shown here may not have been field verified.
Do not use for operational purposes without checking against a controlled document.
For data issues contact GIS.Support@transport.nsw.gov.au

TITLE:

South Coast Line - Waterfall to Bomaderry - I00

Page range 123.407-124.008km

A4

22/01/2025

SCALE: 0m 10m 20m 30m 40m 50m

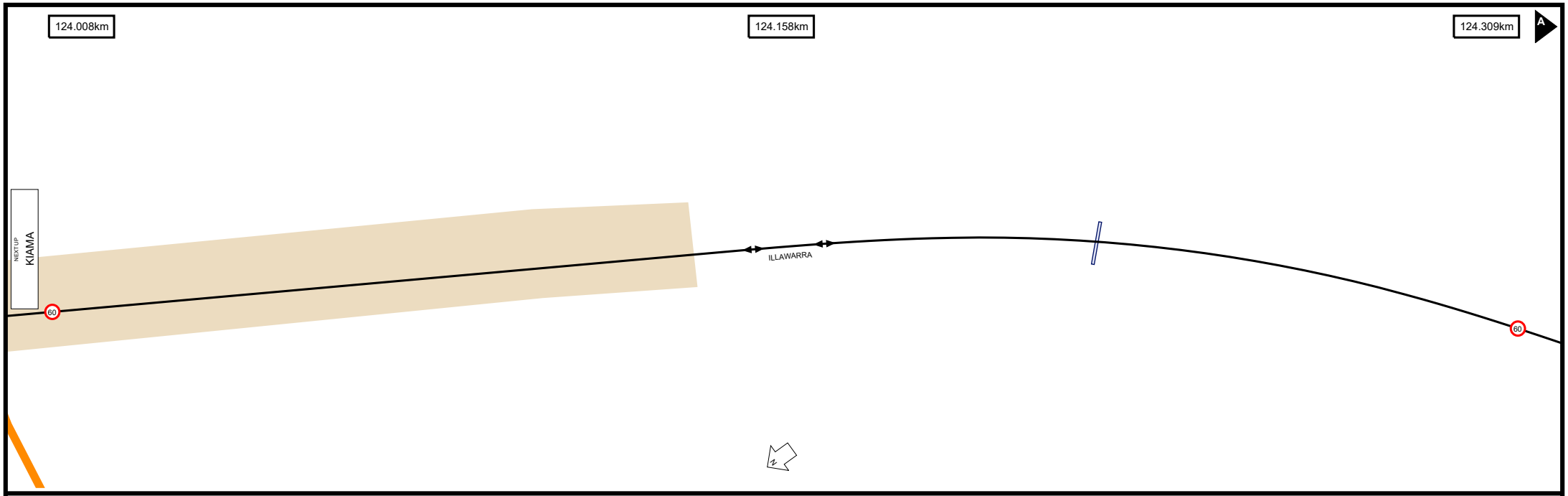

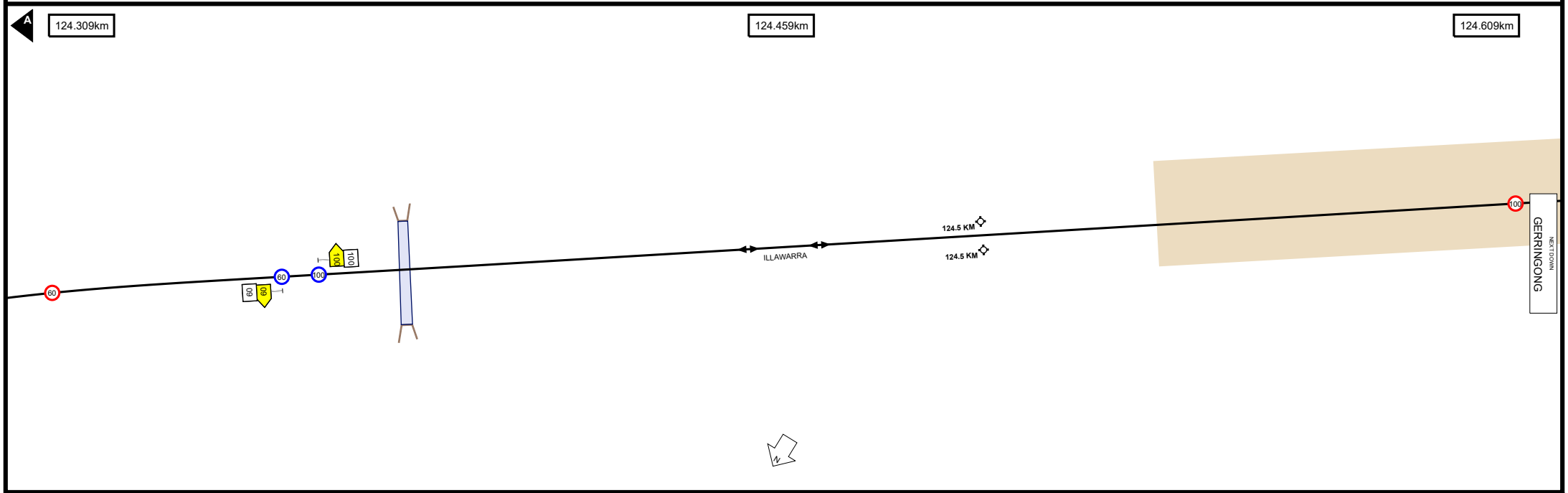

Worksite Protection Planning Diagram
Contact: rcsp@transport.nsw.gov.au

NSW GOVERNMENT

Transport for NSW

UNCONTROLLED WHEN PRINTED

Data shown here may not have been field verified.
Do not use for operational purposes without checking against a controlled document.
For data issues contact GIS.Support@transport.nsw.gov.au

TITLE:

South Coast Line - Waterfall to Bomaderry - I00

Page range 124.008-124.609km

A4

22/01/2025

SCALE: 0m 10m 20m 30m 40m 50m

178

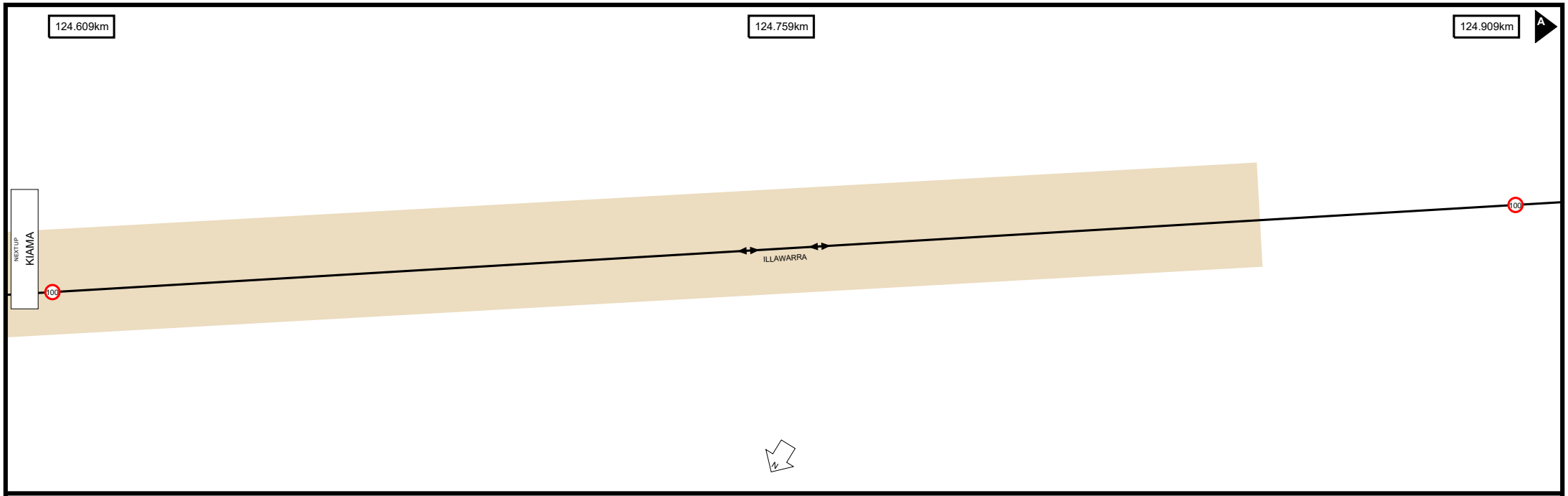

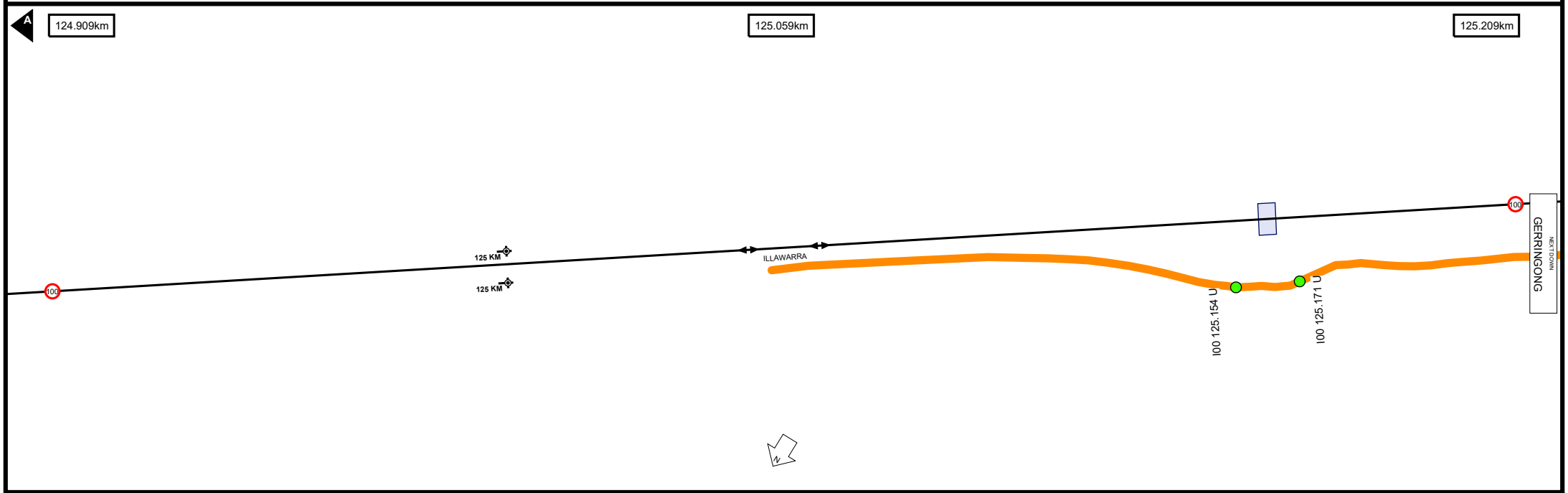

Worksite Protection Planning Diagram
Contact: rcsp@transport.nsw.gov.au

NSW GOVERNMENT

Transport for NSW

UNCONTROLLED WHEN PRINTED

Data shown here may not have been field verified.
Do not use for operational purposes without checking against a controlled document.
For data issues contact GIS.Support@transport.nsw.gov.au

TITLE:

South Coast Line - Waterfall to Bomaderry - I00

Page range 124.609-125.209km

A4

22/01/2025

SCALE: 0m 10m 20m 30m 40m 50m

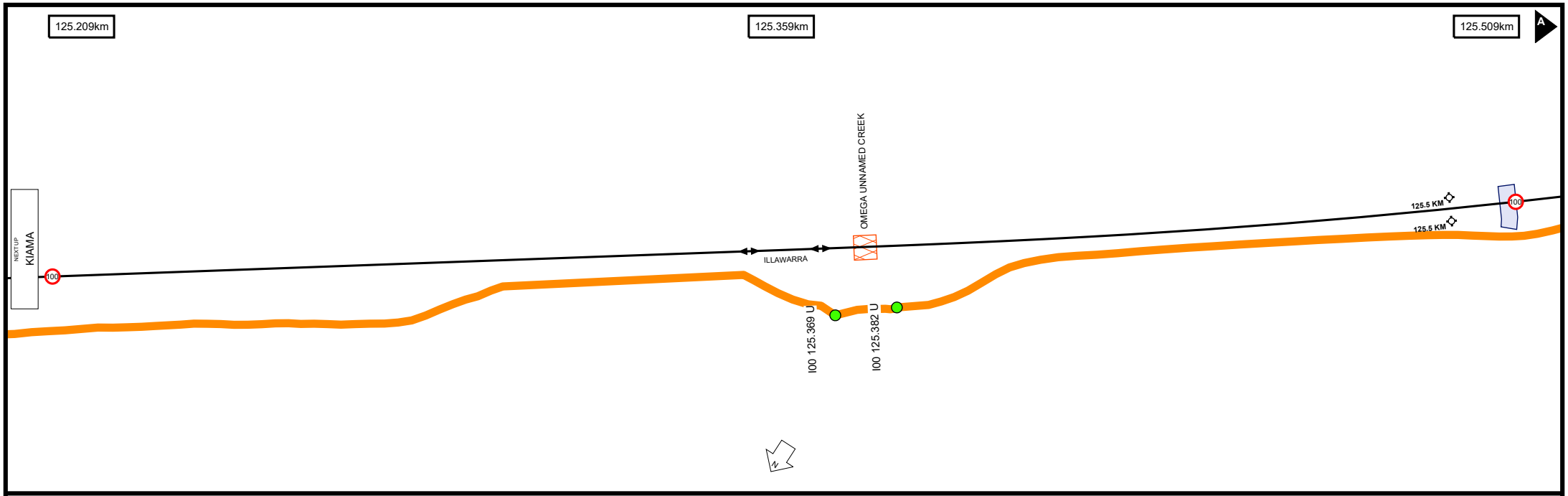

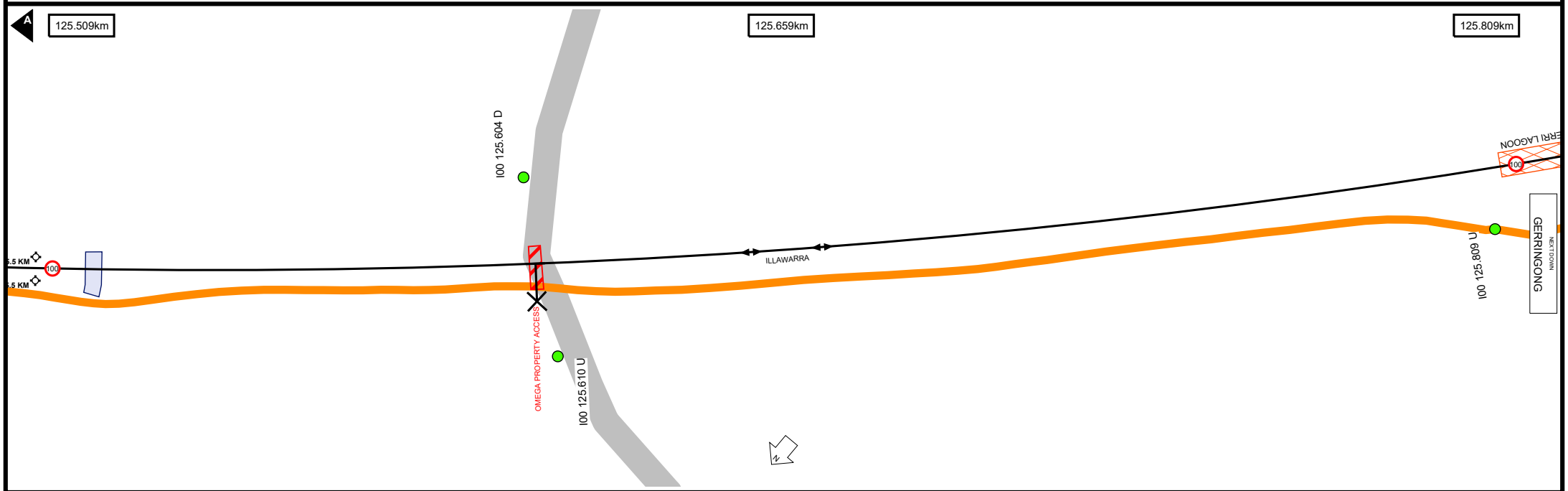

Worksite Protection Planning Diagram
Contact: rcsp@transport.nsw.gov.au

NSW GOVERNMENT

Transport for NSW

UNCONTROLLED WHEN PRINTED

Data shown here may not have been field verified.
Do not use for operational purposes without checking against a controlled document.
For data issues contact GIS.Support@transport.nsw.gov.au

TITLE:

South Coast Line - Waterfall to Bomaderry - I00

Page range 125.209-125.809km

A4

22/01/2025

SCALE: 0m 10m 20m 30m 40m 50m

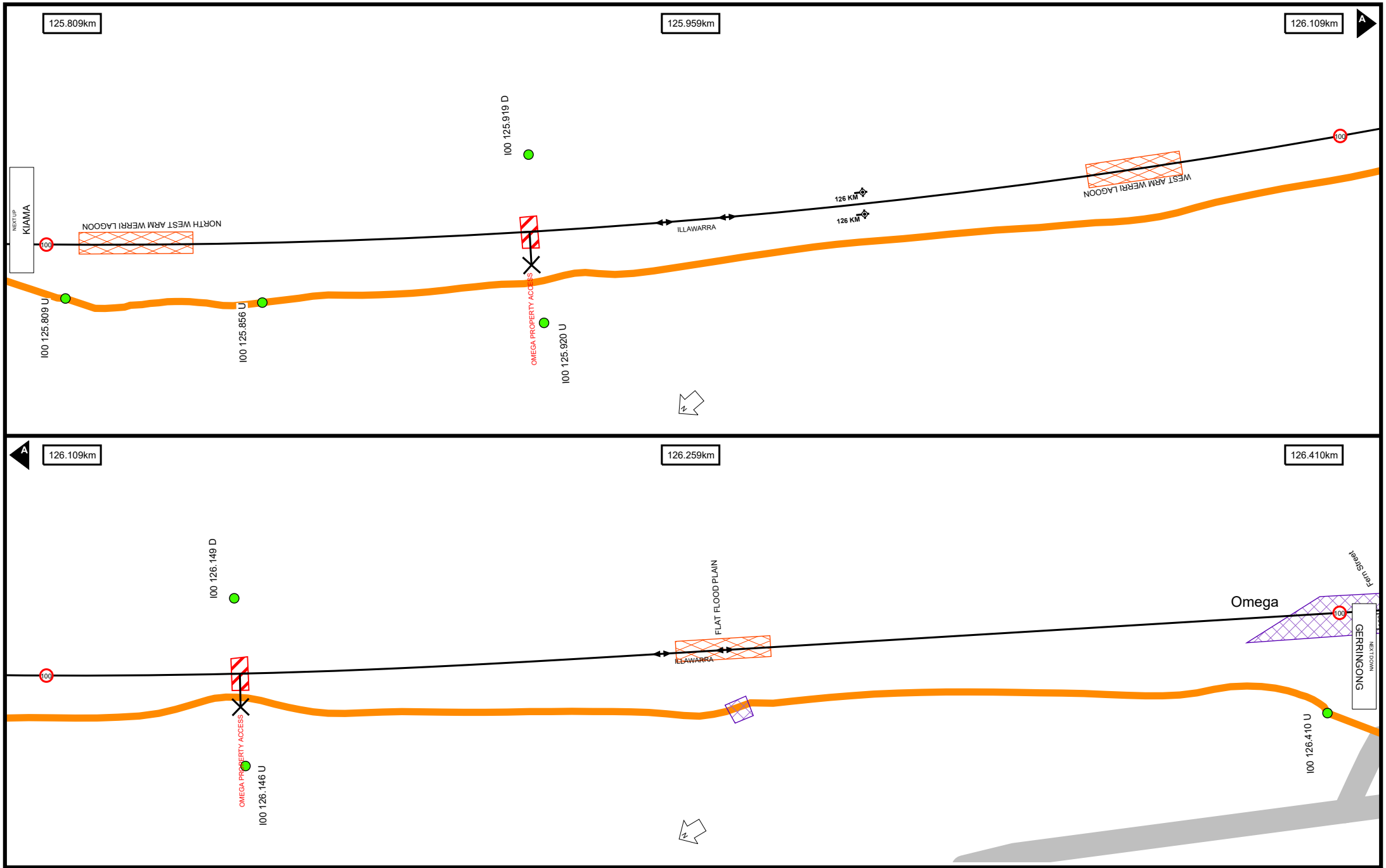

Worksite Protection Planning Diagram
Contact: rcsp@transport.nsw.gov.au

NSW GOVERNMENT

Transport for NSW

UNCONTROLLED WHEN PRINTED

Data shown here may not have been field verified.
Do not use for operational purposes without checking against a controlled document.
For data issues contact GIS.Support@transport.nsw.gov.au

TITLE:

South Coast Line - Waterfall to Bomaderry - I00

Page range 125.809-126.410km

A4

22/01/2025

SCALE: 0m 10m 20m 30m 40m 50m

181

Worksite Protection Planning Diagram
Contact: rcsp@transport.nsw.gov.au

NSW GOVERNMENT

Transport for NSW

UNCONTROLLED WHEN PRINTED

Data shown here may not have been field verified.
Do not use for operational purposes without checking against a controlled document.
For data issues contact GIS.Support@transport.nsw.gov.au

TITLE:

South Coast Line - Waterfall to Bomaderry - I00

Page range 126.410-127.010km

A4

22/01/2025

SCALE: 0m 10m 20m 30m 40m 50m

182

Worksite Protection Planning Diagram
Contact: rcsp@transport.nsw.gov.au

NSW GOVERNMENT

Transport for NSW

UNCONTROLLED WHEN PRINTED

Data shown here may not have been field verified.
Do not use for operational purposes without checking against a controlled document.
For data issues contact GIS.Support@transport.nsw.gov.au

TITLE:

South Coast Line - Waterfall to Bomaderry - I00

Page range 127.010-127.610km

A4

22/01/2025

SCALE: 0m 10m 20m 30m 40m 50m

Worksite Protection Planning Diagram
Contact: rcsp@transport.nsw.gov.au

NSW GOVERNMENT

Transport for NSW

UNCONTROLLED WHEN PRINTED

Data shown here may not have been field verified.
Do not use for operational purposes without checking against a controlled document.
For data issues contact GIS.Support@transport.nsw.gov.au

TITLE:

South Coast Line - Waterfall to Bomaderry - I00

Page range 127.610-128.210km

A4

22/01/2025

SCALE: 0m 10m 20m 30m 40m 50m

Worksite Protection Planning Diagram
Contact: rcsp@transport.nsw.gov.au

NSW GOVERNMENT

Transport for NSW

UNCONTROLLED WHEN PRINTED

Data shown here may not have been field verified.
Do not use for operational purposes without checking against a controlled document.
For data issues contact GIS.Support@transport.nsw.gov.au

TITLE:

South Coast Line - Waterfall to Bomaderry - I00

Page range 128.210-128.811km

A4

22/01/2025

SCALE: 0m 10m 20m 30m 40m 50m

185

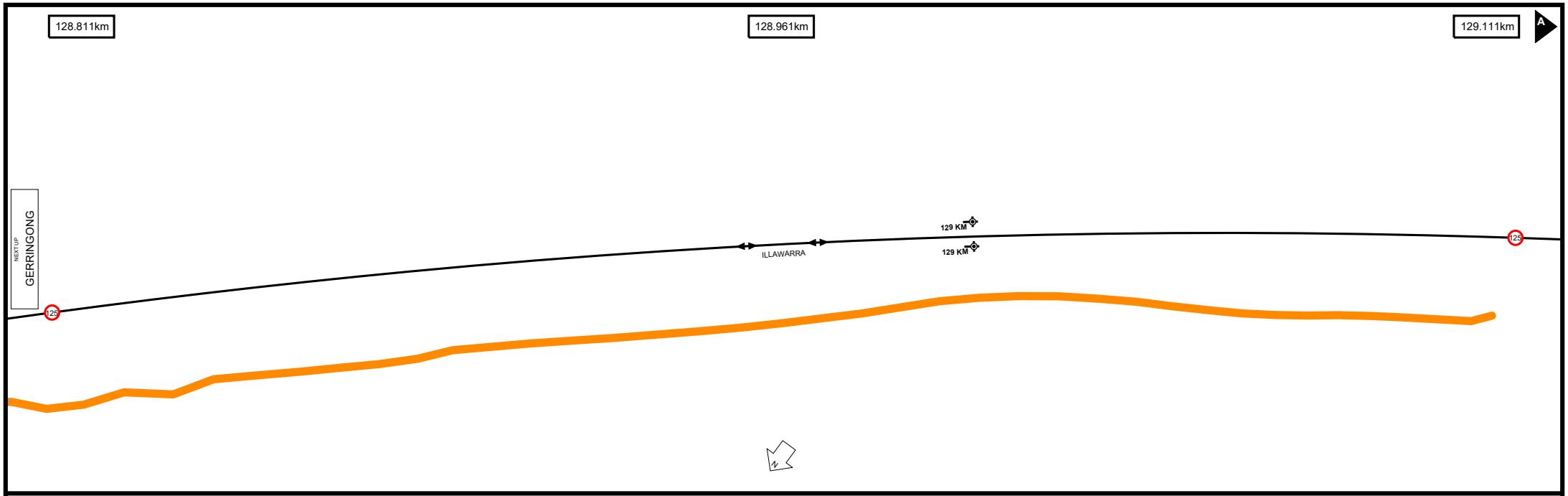

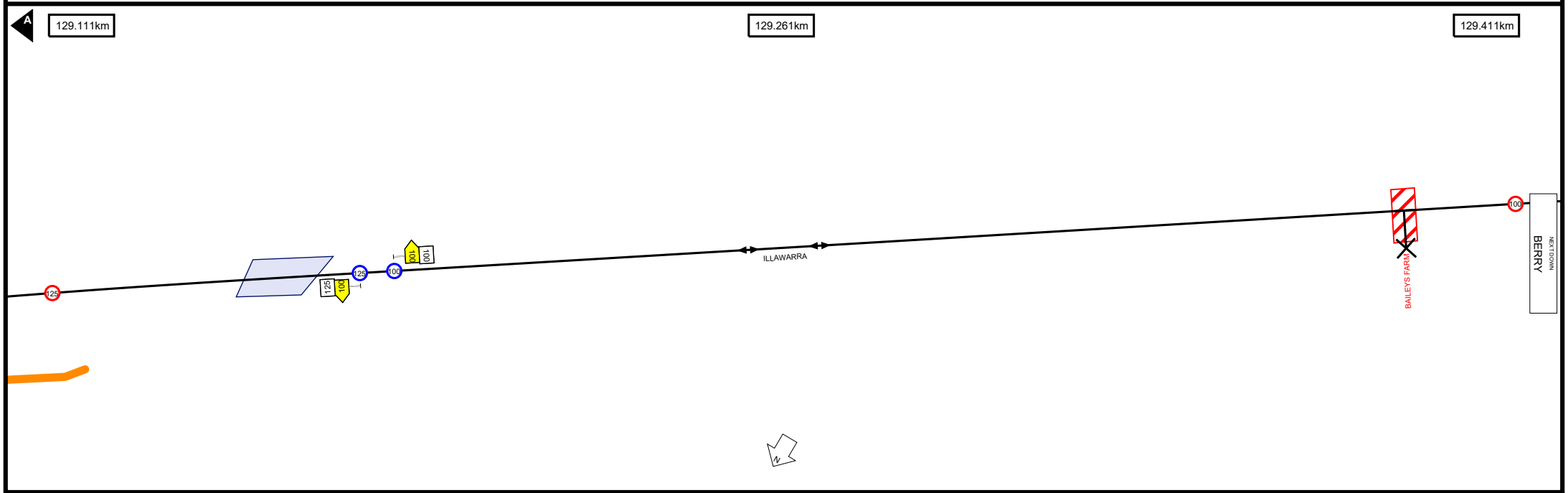

Worksite Protection Planning Diagram
Contact: rcsp@transport.nsw.gov.au

NSW GOVERNMENT

Transport for NSW

UNCONTROLLED WHEN PRINTED

Data shown here may not have been field verified.
Do not use for operational purposes without checking against a controlled document.
For data issues contact GIS.Support@transport.nsw.gov.au

TITLE:

South Coast Line - Waterfall to Bomaderry - I00

Page range 128.811-129.411km

A4

22/01/2025

SCALE: 0m 10m 20m 30m 40m 50m

186

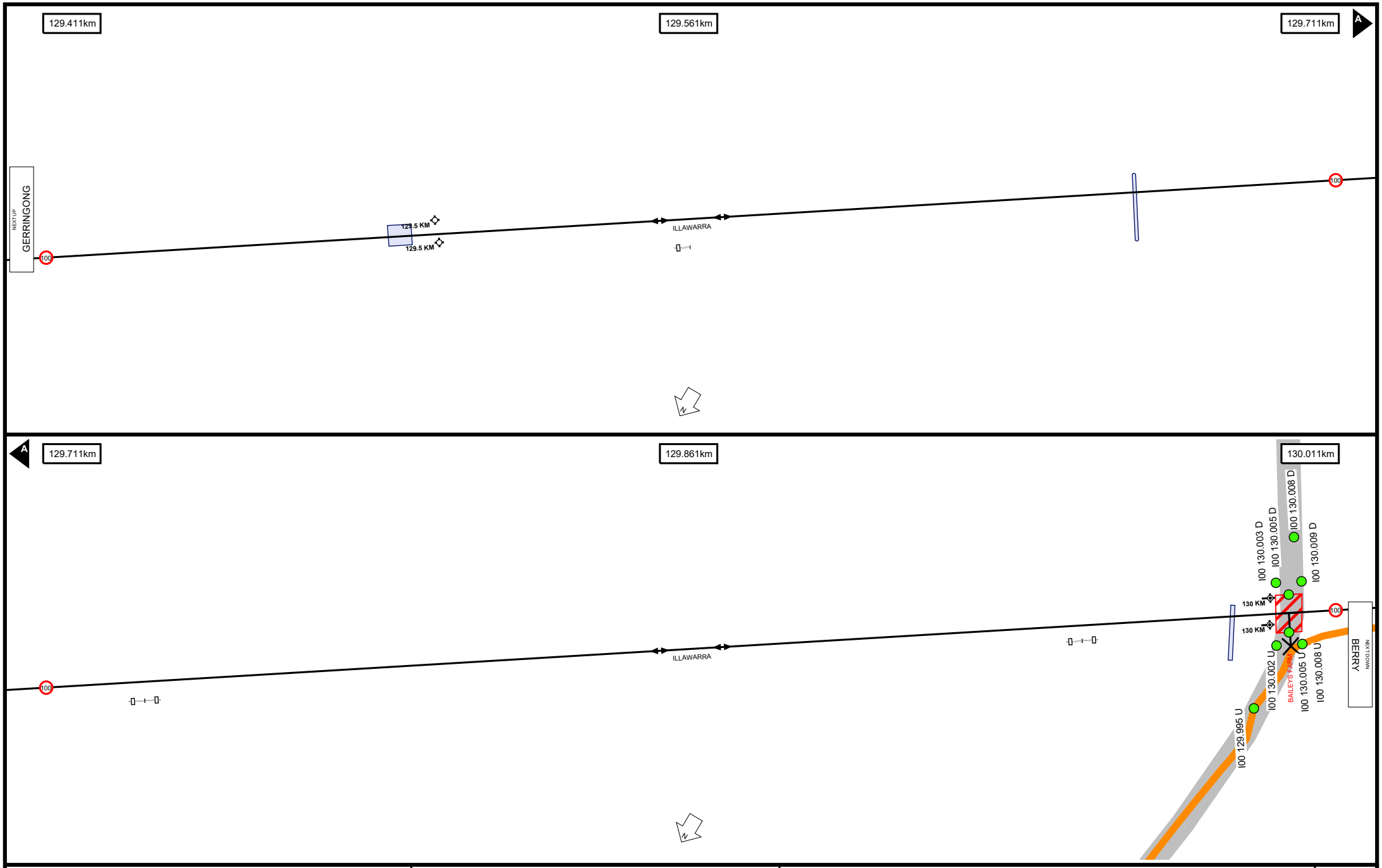

Worksite Protection Planning Diagram
Contact: rcsp@transport.nsw.gov.au

NSW GOVERNMENT

Transport for NSW

UNCONTROLLED WHEN PRINTED

Data shown here may not have been field verified.
Do not use for operational purposes without checking against a controlled document.
For data issues contact GIS.Support@transport.nsw.gov.au

TITLE:

South Coast Line - Waterfall to Bomaderry - I00

Page range 129.411-130.011km

A4

22/01/2025

SCALE: 0m 10m 20m 30m 40m 50m

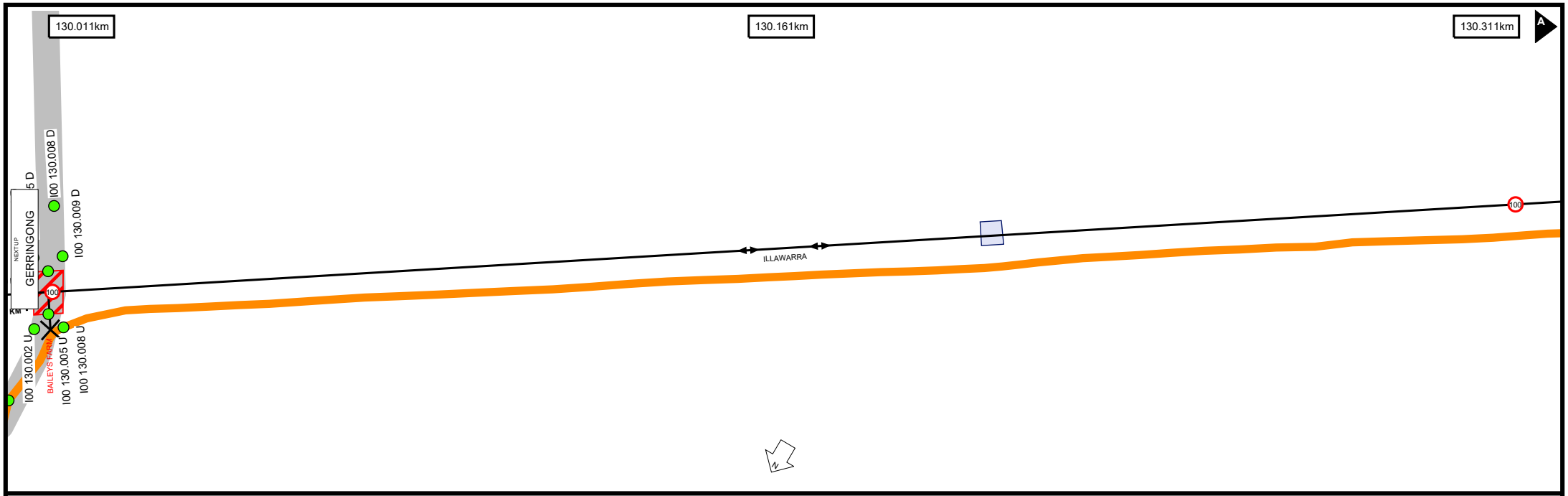

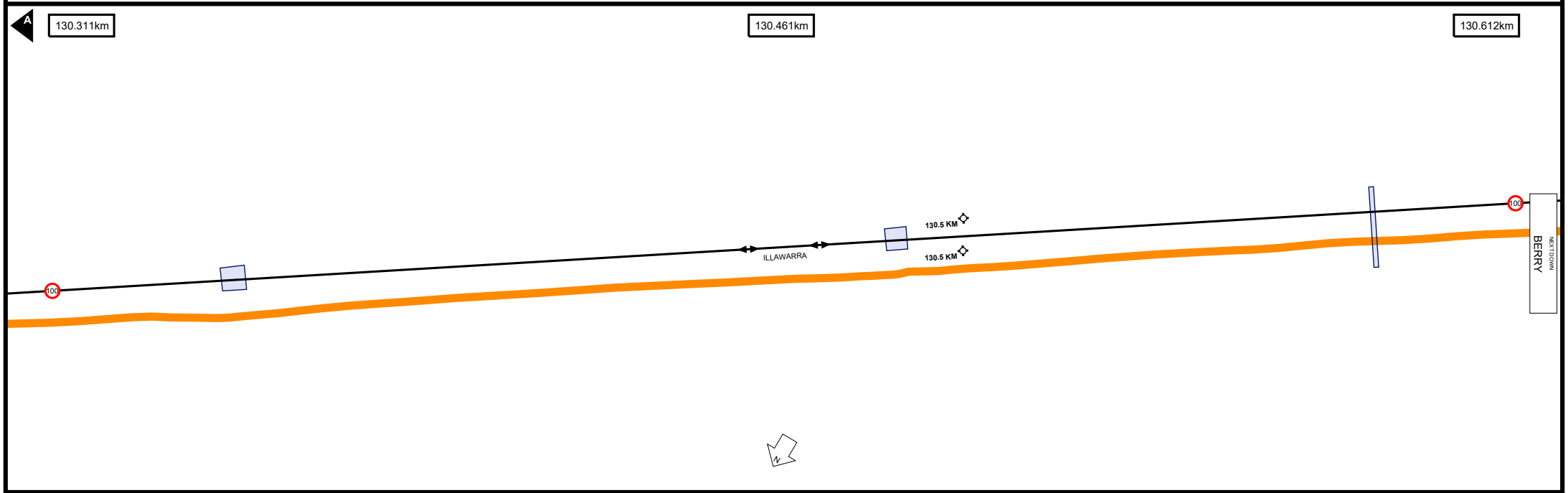

Worksite Protection Planning Diagram
Contact: rcsp@transport.nsw.gov.au

NSW GOVERNMENT

Transport for NSW

UNCONTROLLED WHEN PRINTED

Data shown here may not have been field verified.
Do not use for operational purposes without checking against a controlled document.
For data issues contact GIS.Support@transport.nsw.gov.au

TITLE:

South Coast Line - Waterfall to Bomaderry - I00

Page range 130.011-130.612km

A4

22/01/2025

SCALE: 0m 10m 20m 30m 40m 50m

188

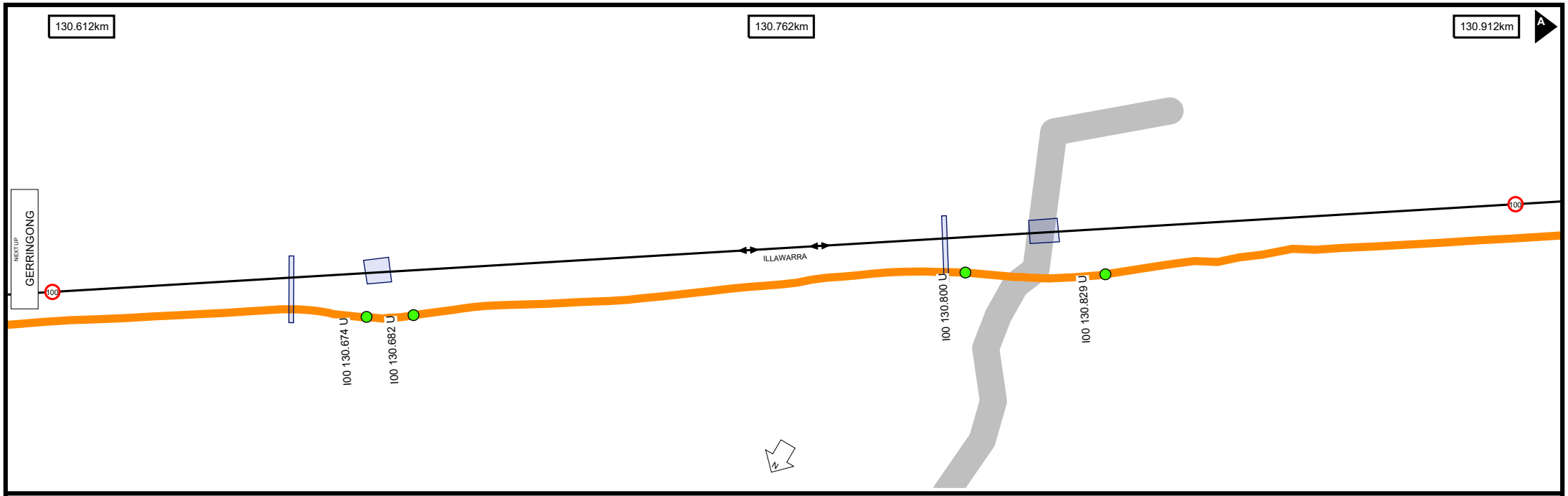

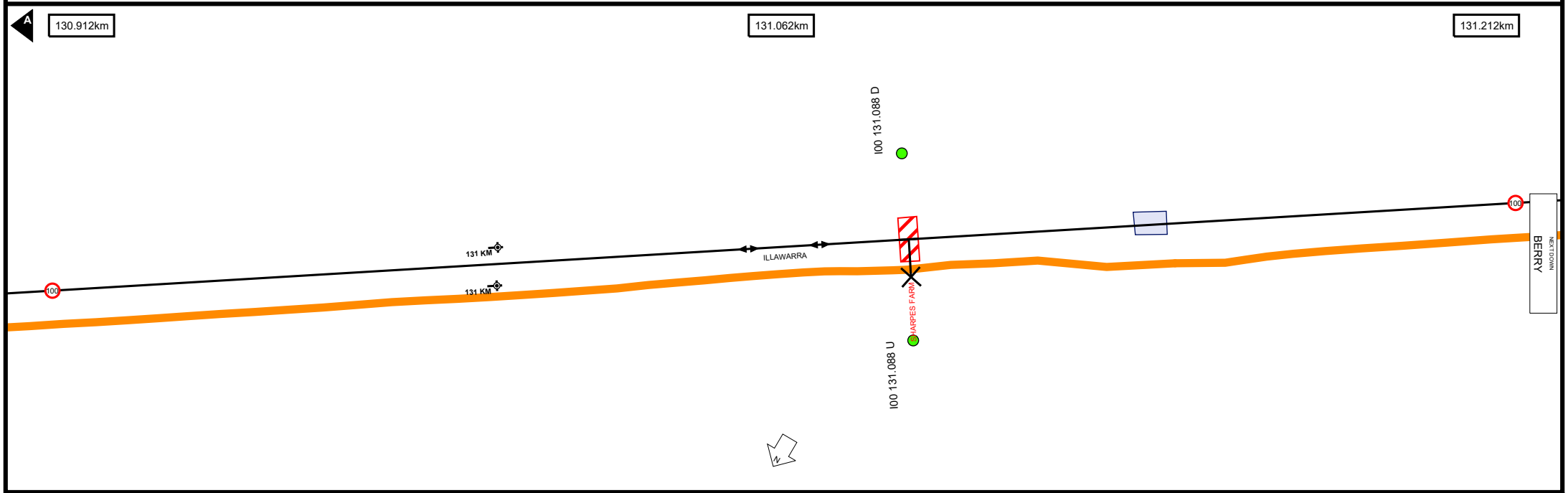

Worksite Protection Planning Diagram
Contact: rcsp@transport.nsw.gov.au

NSW GOVERNMENT

Transport for NSW

UNCONTROLLED WHEN PRINTED

Data shown here may not have been field verified.
Do not use for operational purposes without checking against a controlled document.
For data issues contact GIS.Support@transport.nsw.gov.au

TITLE:

South Coast Line - Waterfall to Bomaderry - I00

Page range 130.612-131.212km

A4

22/01/2025

SCALE: 0m 10m 20m 30m 40m 50m

189

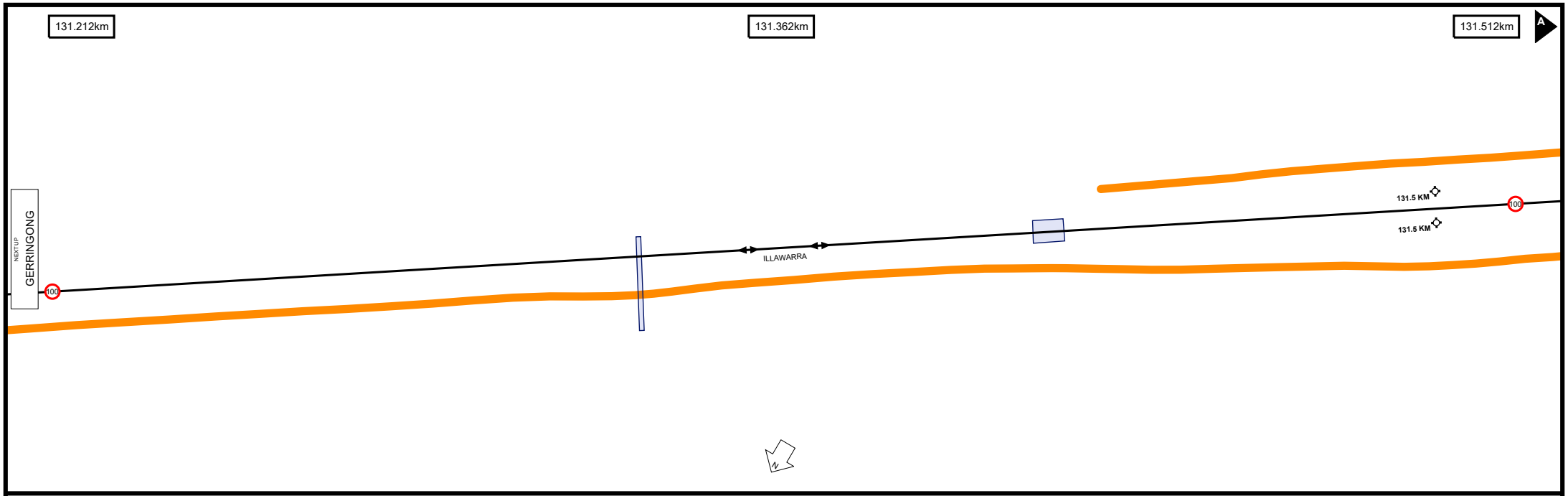

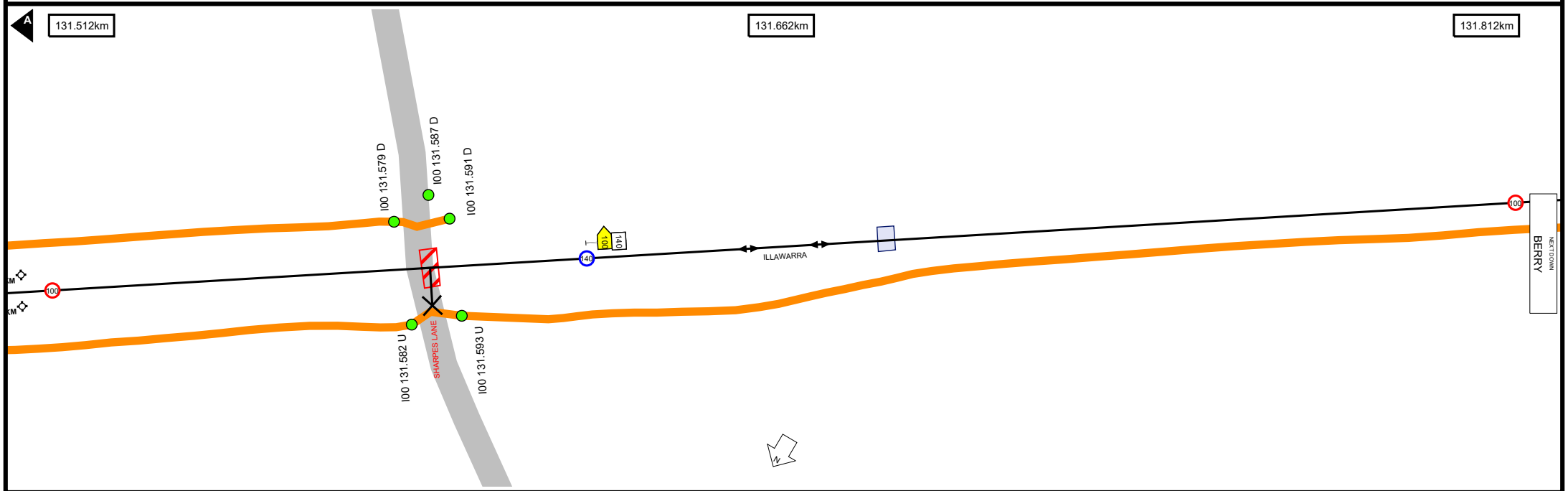

Worksite Protection Planning Diagram
Contact: rcsp@transport.nsw.gov.au

NSW GOVERNMENT

Transport for NSW

UNCONTROLLED WHEN PRINTED

Data shown here may not have been field verified.
Do not use for operational purposes without checking against a controlled document.
For data issues contact GIS.Support@transport.nsw.gov.au

TITLE:

South Coast Line - Waterfall to Bomaderry - I00

Page range 131.212-131.812km

A4

22/01/2025

SCALE: 0m 10m 20m 30m 40m 50m

190

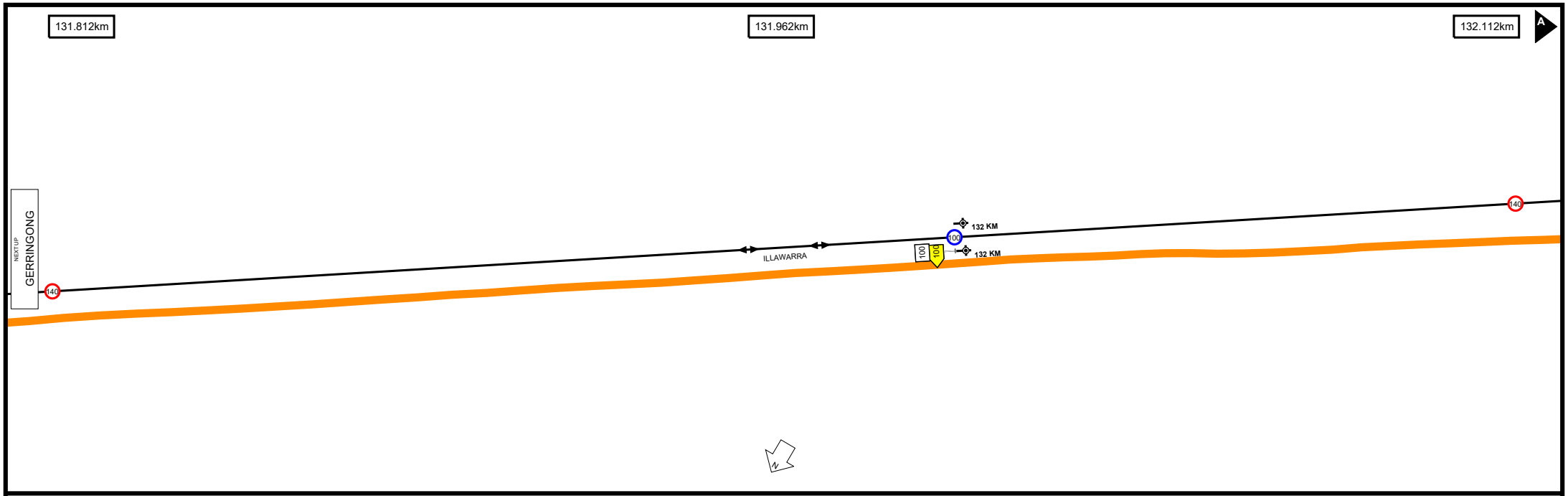

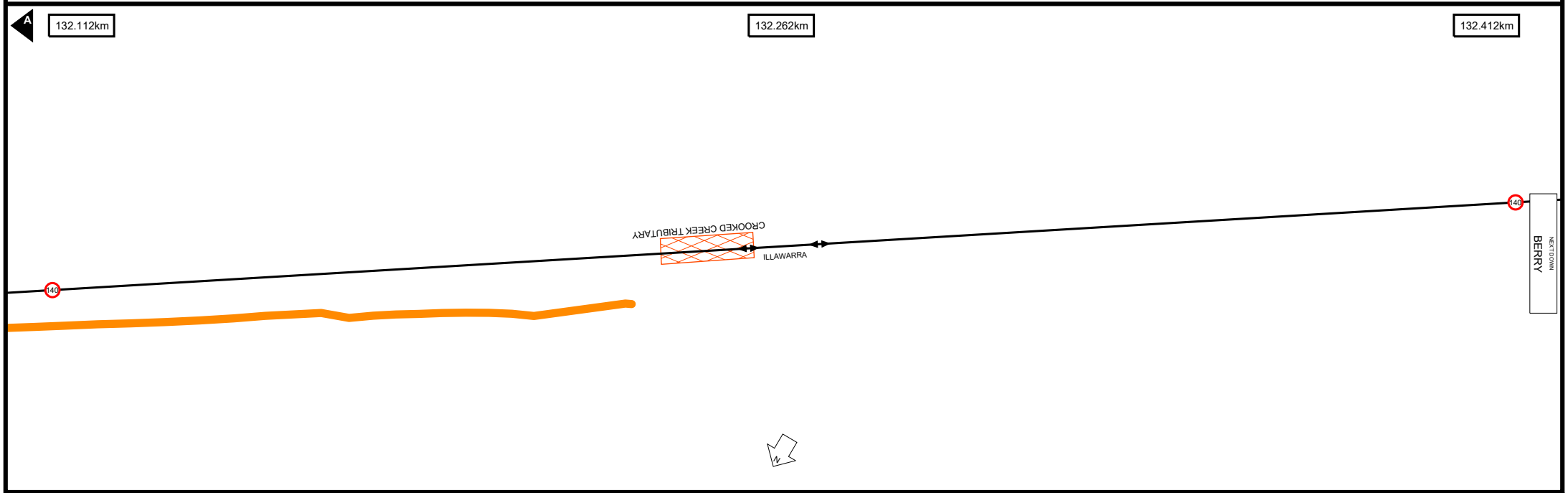

Worksite Protection Planning Diagram
Contact: rcsp@transport.nsw.gov.au

NSW GOVERNMENT

Transport for NSW

UNCONTROLLED WHEN PRINTED

Data shown here may not have been field verified.
Do not use for operational purposes without checking against a controlled document.
For data issues contact GIS.Support@transport.nsw.gov.au

TITLE:

South Coast Line - Waterfall to Bomaderry - I00

Page range 131.812-132.412km

A4

22/01/2025

SCALE: 0m 10m 20m 30m 40m 50m

Worksite Protection Planning Diagram
Contact: rcsp@transport.nsw.gov.au

NSW GOVERNMENT

Transport for NSW

UNCONTROLLED WHEN PRINTED

Data shown here may not have been field verified.
Do not use for operational purposes without checking against a controlled document.
For data issues contact GIS.Support@transport.nsw.gov.au

TITLE:

South Coast Line - Waterfall to Bomaderry - I00

Page range 132.412-133.013km

SCALE: 0m 10m 20m 30m 40m 50m

A4

22/01/2025

192

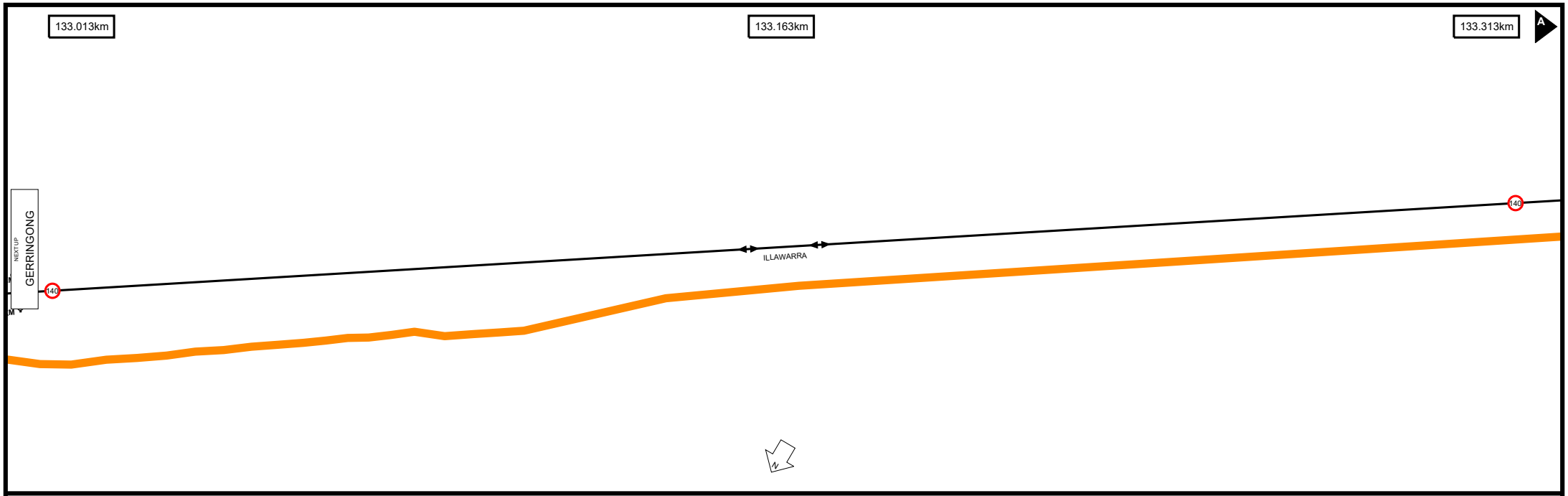

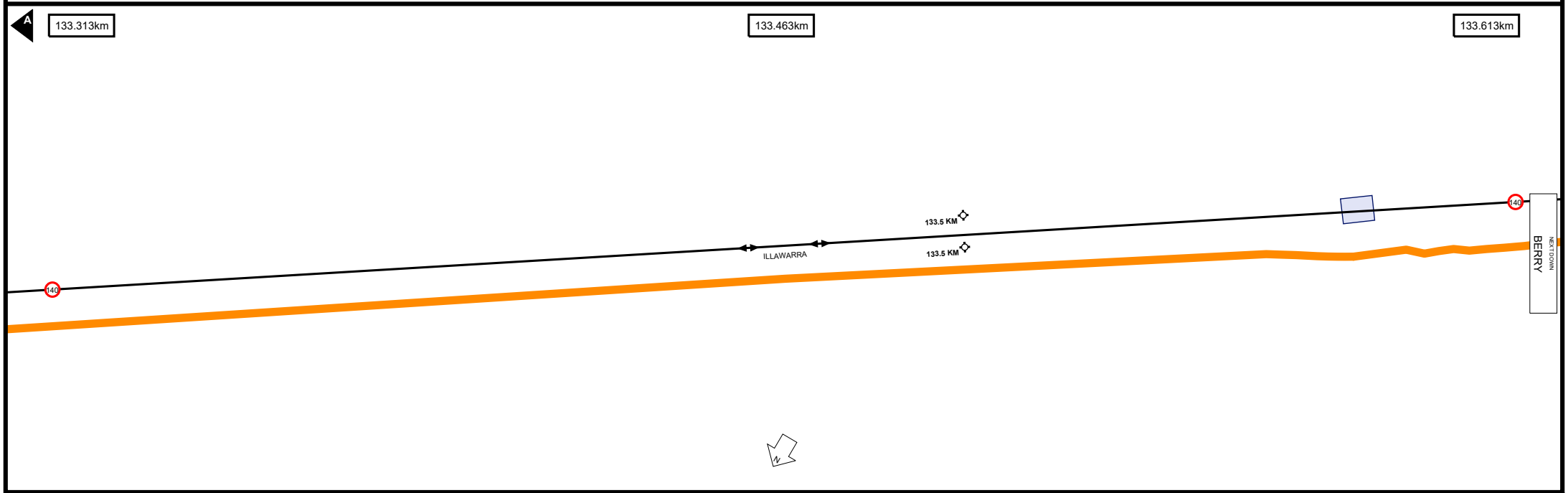

Worksite Protection Planning Diagram
Contact: rcsp@transport.nsw.gov.au

NSW GOVERNMENT

Transport for NSW

UNCONTROLLED WHEN PRINTED

Data shown here may not have been field verified.
Do not use for operational purposes without checking against a controlled document.
For data issues contact GIS.Support@transport.nsw.gov.au

TITLE:

South Coast Line - Waterfall to Bomaderry - I00

Page range 133.013-133.613km

A4

22/01/2025

SCALE: 0m 10m 20m 30m 40m 50m

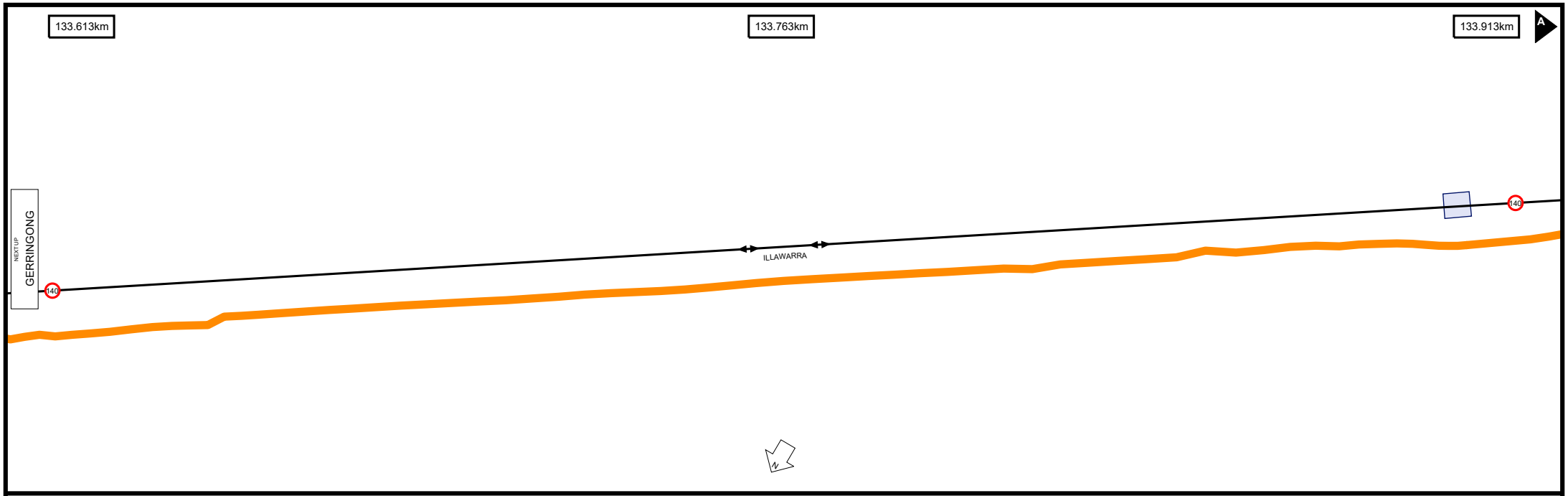

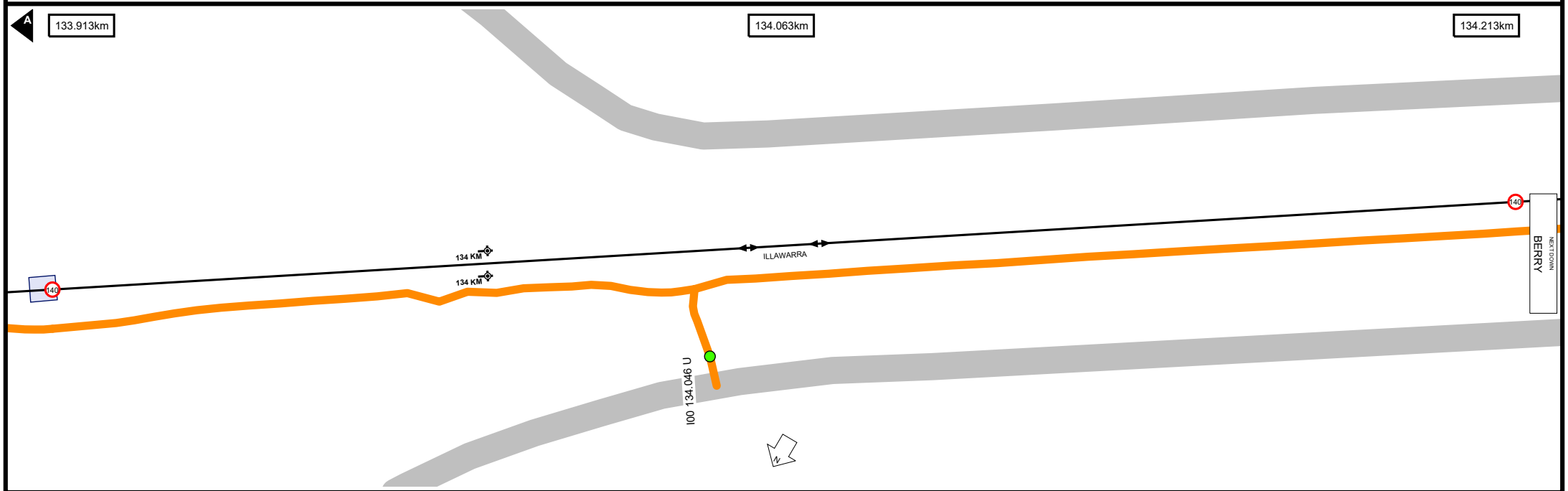

Worksite Protection Planning Diagram
Contact: rcsp@transport.nsw.gov.au

NSW GOVERNMENT

Transport for NSW

UNCONTROLLED WHEN PRINTED

Data shown here may not have been field verified.
Do not use for operational purposes without checking against a controlled document.
For data issues contact GIS.Support@transport.nsw.gov.au

TITLE:

South Coast Line - Waterfall to Bomaderry - I00

Page range 133.613-134.213km

A4

22/01/2025

SCALE: 0m 10m 20m 30m 40m 50m

194

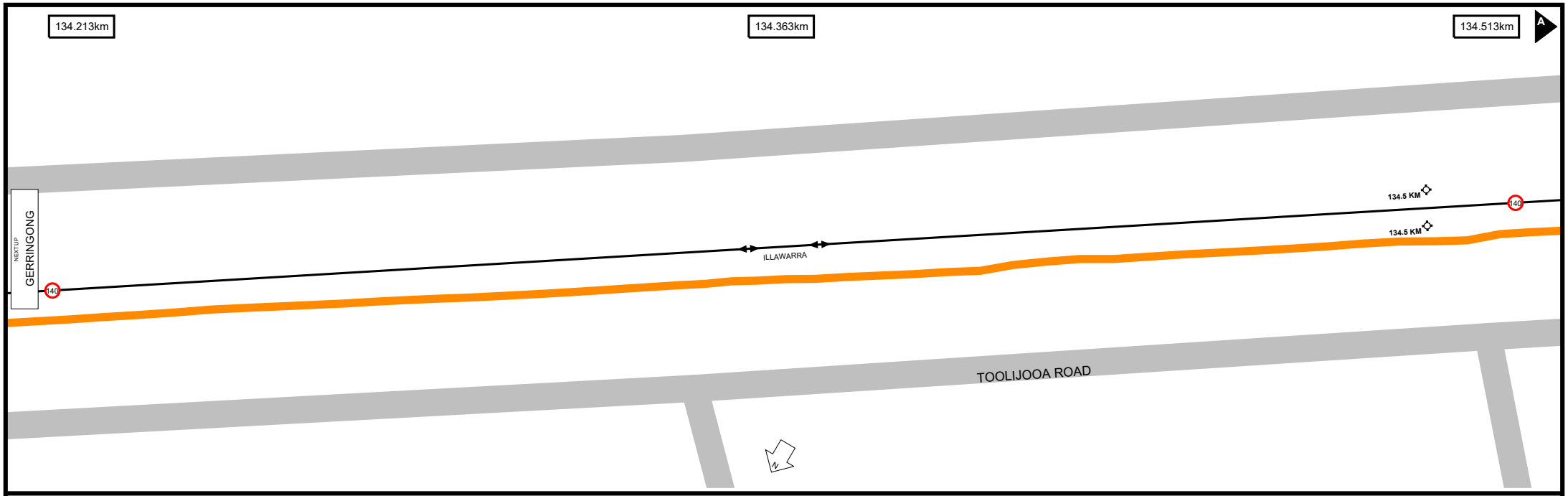

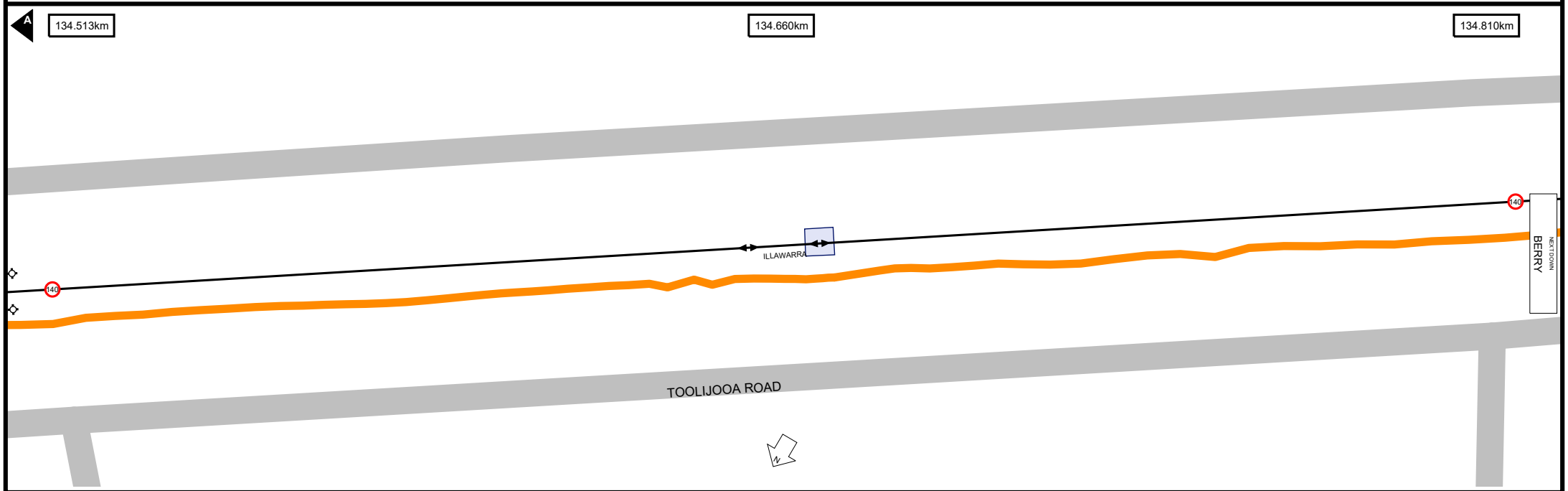

Worksite Protection Planning Diagram
Contact: rcsp@transport.nsw.gov.au

NSW GOVERNMENT

Transport for NSW

UNCONTROLLED WHEN PRINTED

Data shown here may not have been field verified.
Do not use for operational purposes without checking against a controlled document.
For data issues contact GIS.Support@transport.nsw.gov.au

TITLE:

South Coast Line - Waterfall to Bomaderry - I00

Page range 134.213-134.810km

A4

22/01/2025

SCALE: 0m 10m 20m 30m 40m 50m

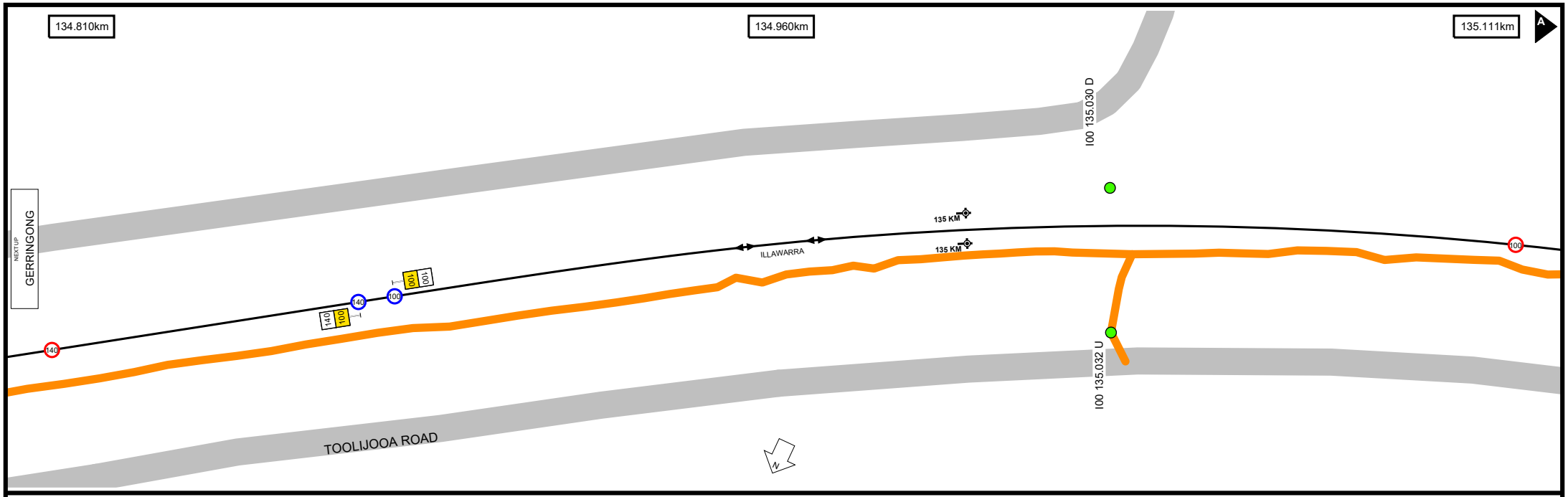

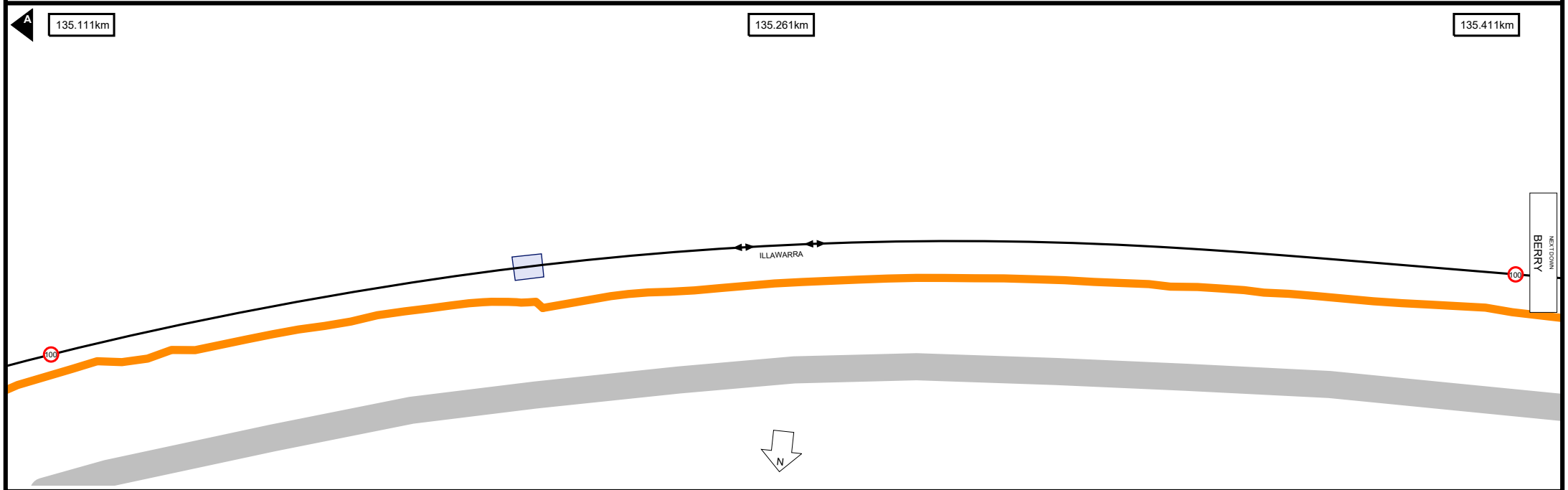

Worksite Protection Planning Diagram
Contact: rcsp@transport.nsw.gov.au

NSW GOVERNMENT

Transport for NSW

UNCONTROLLED WHEN PRINTED

Data shown here may not have been field verified.
Do not use for operational purposes without checking against a controlled document.
For data issues contact GIS.Support@transport.nsw.gov.au

TITLE:

South Coast Line - Waterfall to Bomaderry - I00

Page range 134.810-135.411km

A4

22/01/2025

SCALE: 0m 10m 20m 30m 40m 50m

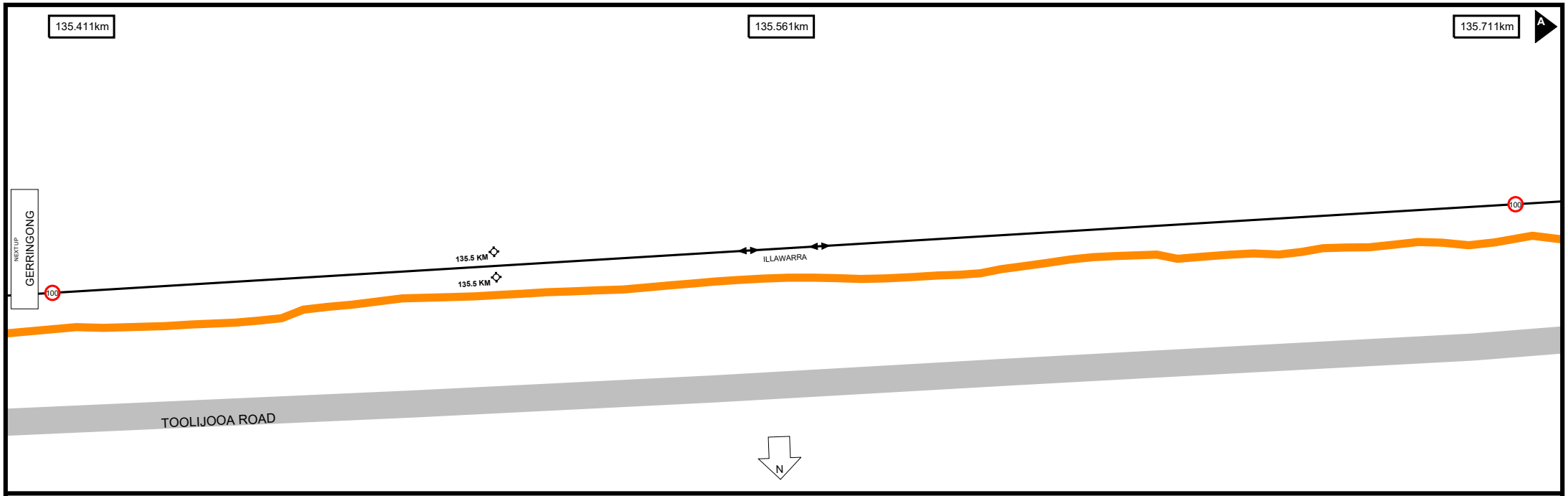

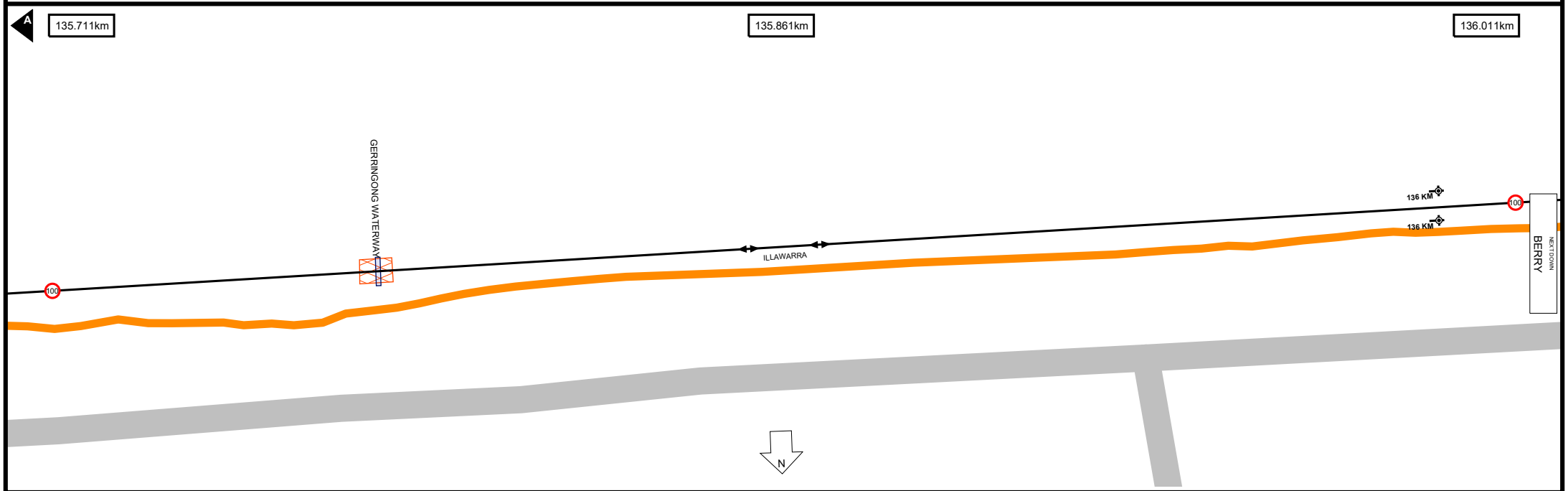

Worksite Protection Planning Diagram
Contact: rcsp@transport.nsw.gov.au

NSW GOVERNMENT

Transport for NSW

UNCONTROLLED WHEN PRINTED

Data shown here may not have been field verified.
Do not use for operational purposes without checking against a controlled document.
For data issues contact GIS.Support@transport.nsw.gov.au

TITLE:

South Coast Line - Waterfall to Bomaderry - I00

Page range 135.411-136.011km

A4

22/01/2025

SCALE: 0m 10m 20m 30m 40m 50m

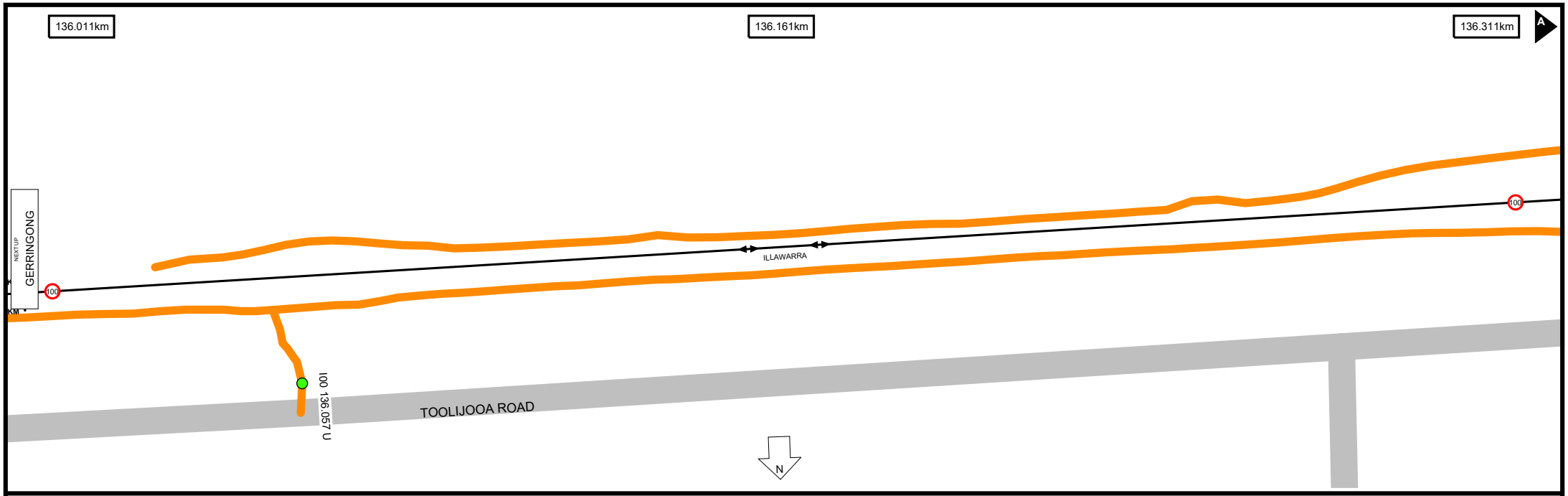

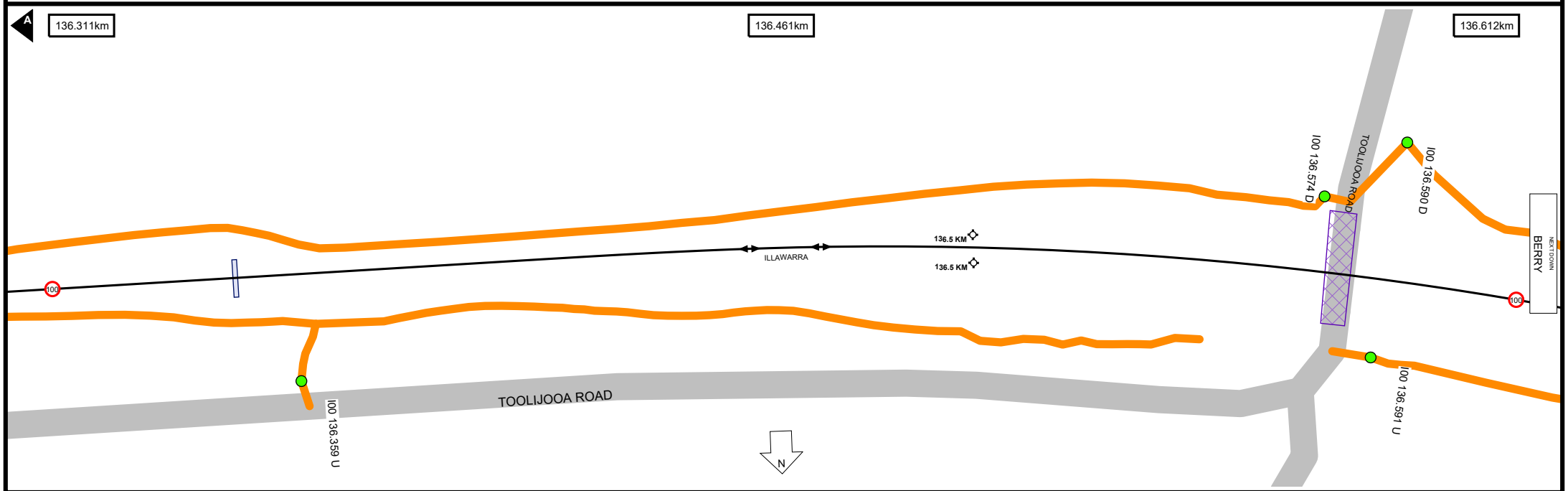

Worksite Protection Planning Diagram
Contact: rcsp@transport.nsw.gov.au

NSW GOVERNMENT

Transport for NSW

UNCONTROLLED WHEN PRINTED

Data shown here may not have been field verified.
Do not use for operational purposes without checking against a controlled document.
For data issues contact GIS.Support@transport.nsw.gov.au

TITLE:

South Coast Line - Waterfall to Bomaderry - I00

Page range 136.011-136.612km

A4

22/01/2025

SCALE: 0m 10m 20m 30m 40m 50m

198

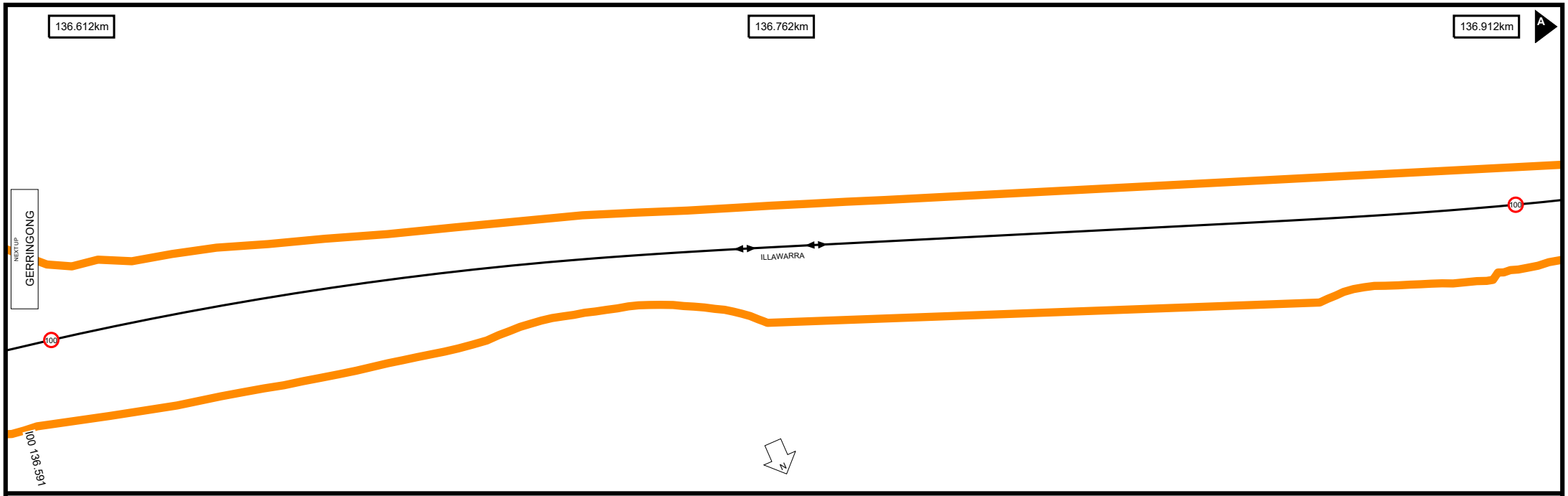

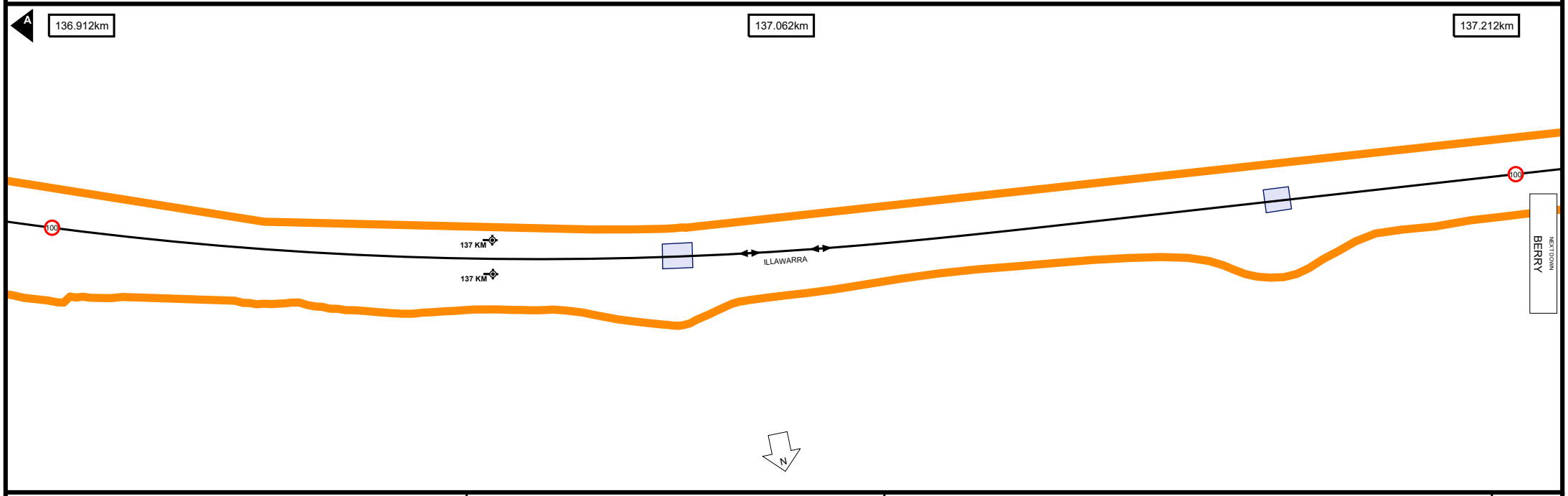

Worksite Protection Planning Diagram
Contact: rcsp@transport.nsw.gov.au

NSW GOVERNMENT

Transport for NSW

UNCONTROLLED WHEN PRINTED

Data shown here may not have been field verified.
Do not use for operational purposes without checking against a controlled document.
For data issues contact GIS.Support@transport.nsw.gov.au

TITLE:

South Coast Line - Waterfall to Bomaderry - I00

Page range 136.612-137.212km

SCALE: 0m 10m 20m 30m 40m 50m

A4

22/01/2025

199

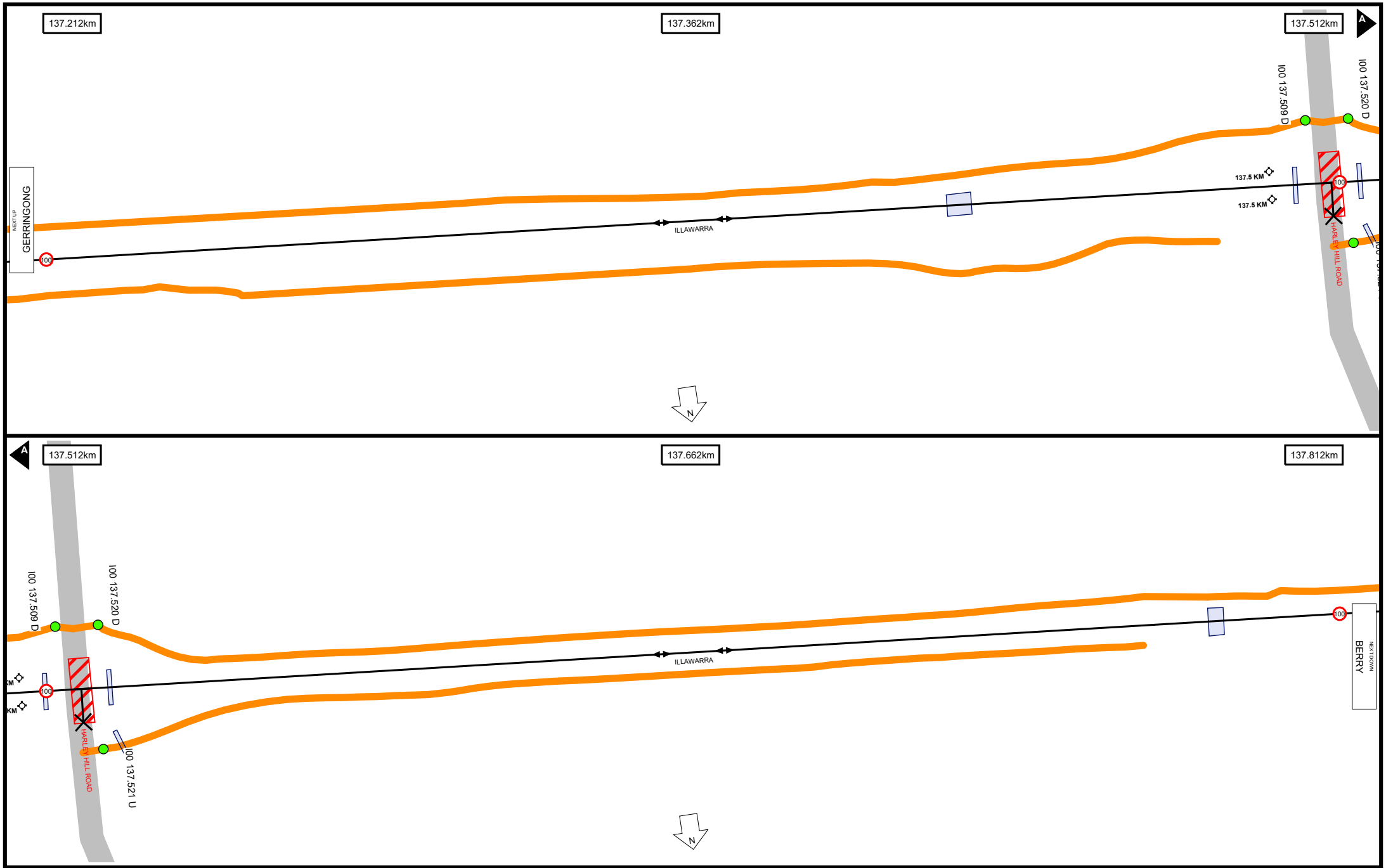

Worksite Protection Planning Diagram
Contact: rcsp@transport.nsw.gov.au

NSW GOVERNMENT

Transport for NSW

UNCONTROLLED WHEN PRINTED

Data shown here may not have been field verified.
Do not use for operational purposes without checking against a controlled document.
For data issues contact GIS.Support@transport.nsw.gov.au

TITLE:

South Coast Line - Waterfall to Bomaderry - I00

Page range 137.212-137.812km

A4

22/01/2025

SCALE: 0m 10m 20m 30m 40m 50m

200

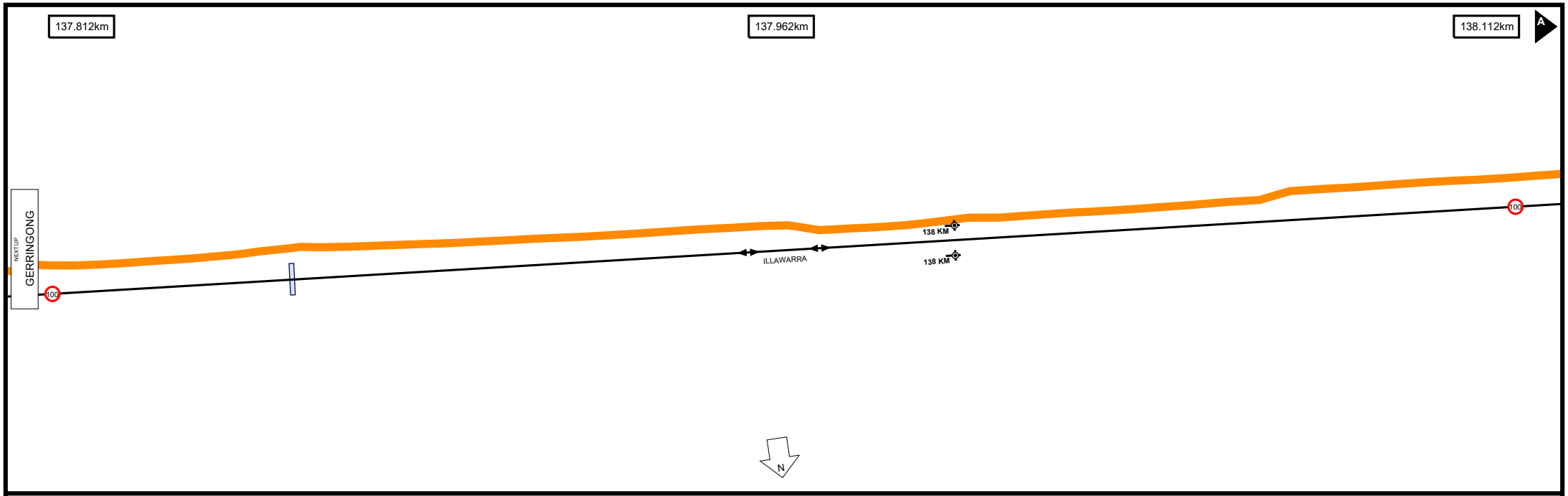

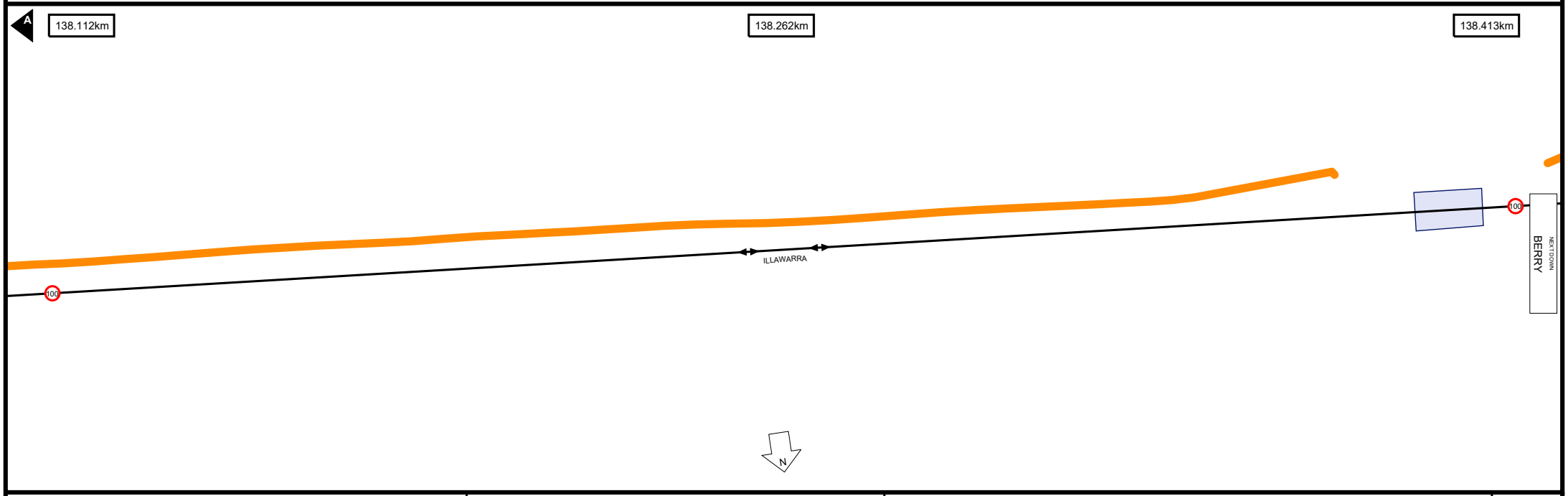

Worksite Protection Planning Diagram
Contact: rcsp@transport.nsw.gov.au

NSW GOVERNMENT

Transport for NSW

UNCONTROLLED WHEN PRINTED

Data shown here may not have been field verified.
Do not use for operational purposes without checking against a controlled document.
For data issues contact GIS.Support@transport.nsw.gov.au

TITLE:

South Coast Line - Waterfall to Bomaderry - I00

Page range 137.812-138.413km

SCALE: 0m 10m 20m 30m 40m 50m

A4

22/01/2025

201

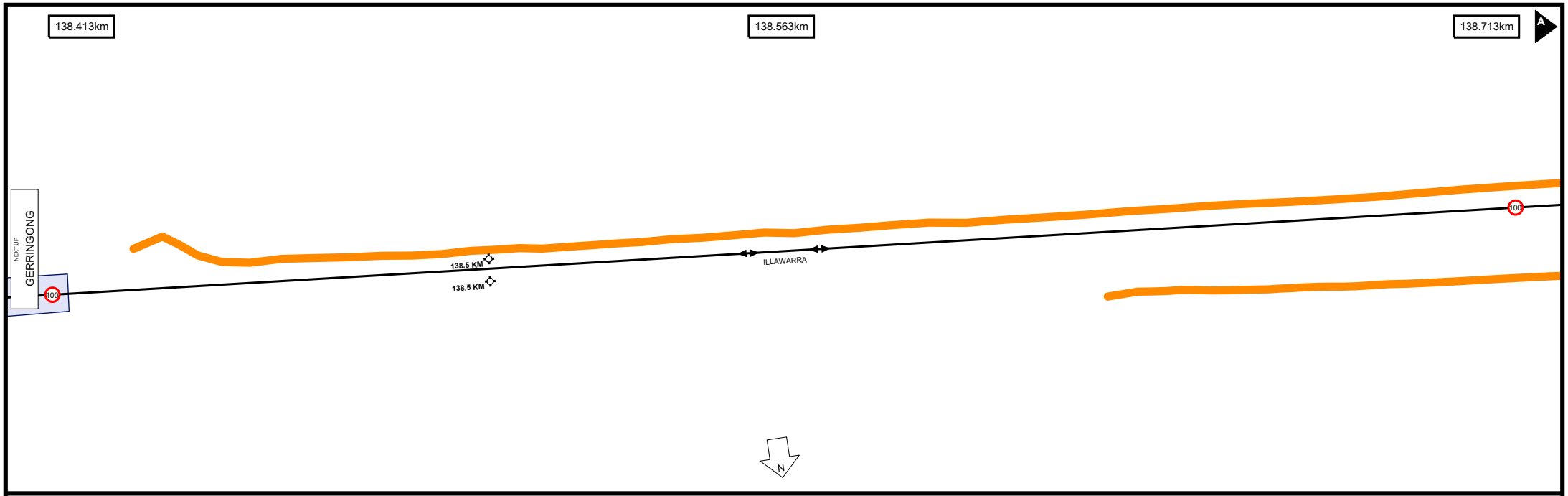

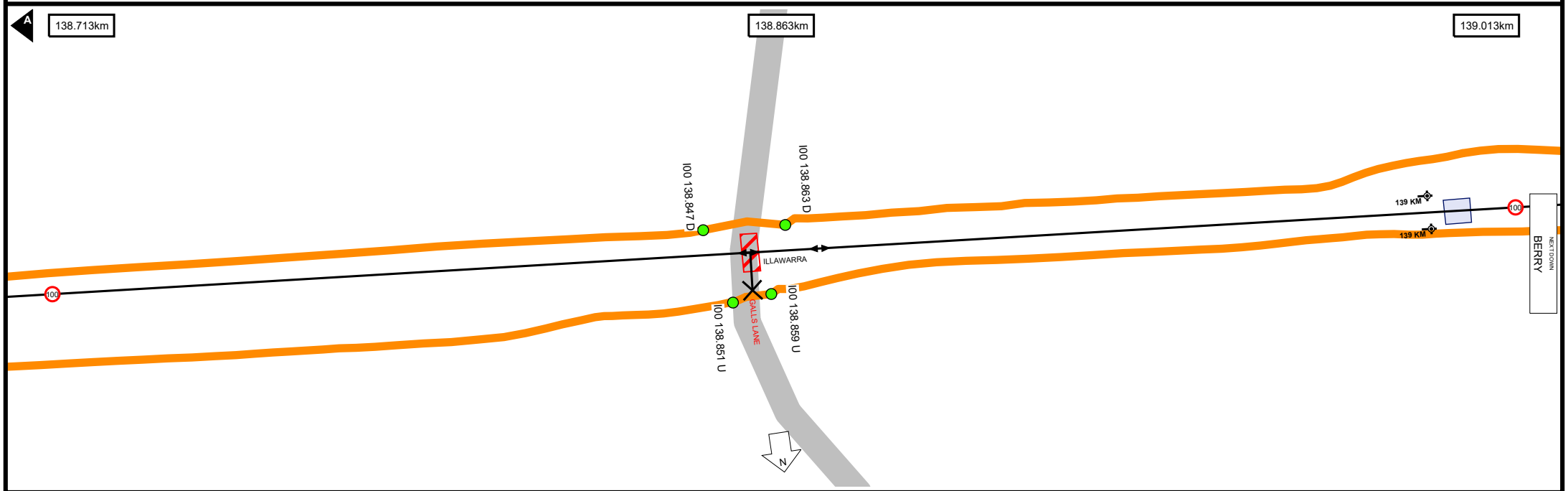

Worksite Protection Planning Diagram
Contact: rcsp@transport.nsw.gov.au

NSW GOVERNMENT

Transport for NSW

UNCONTROLLED WHEN PRINTED

Data shown here may not have been field verified.
Do not use for operational purposes without checking against a controlled document.
For data issues contact GIS.Support@transport.nsw.gov.au

TITLE:

South Coast Line - Waterfall to Bomaderry - I00

Page range 138.413-139.013km

A4

22/01/2025

SCALE: 0m 10m 20m 30m 40m 50m

202

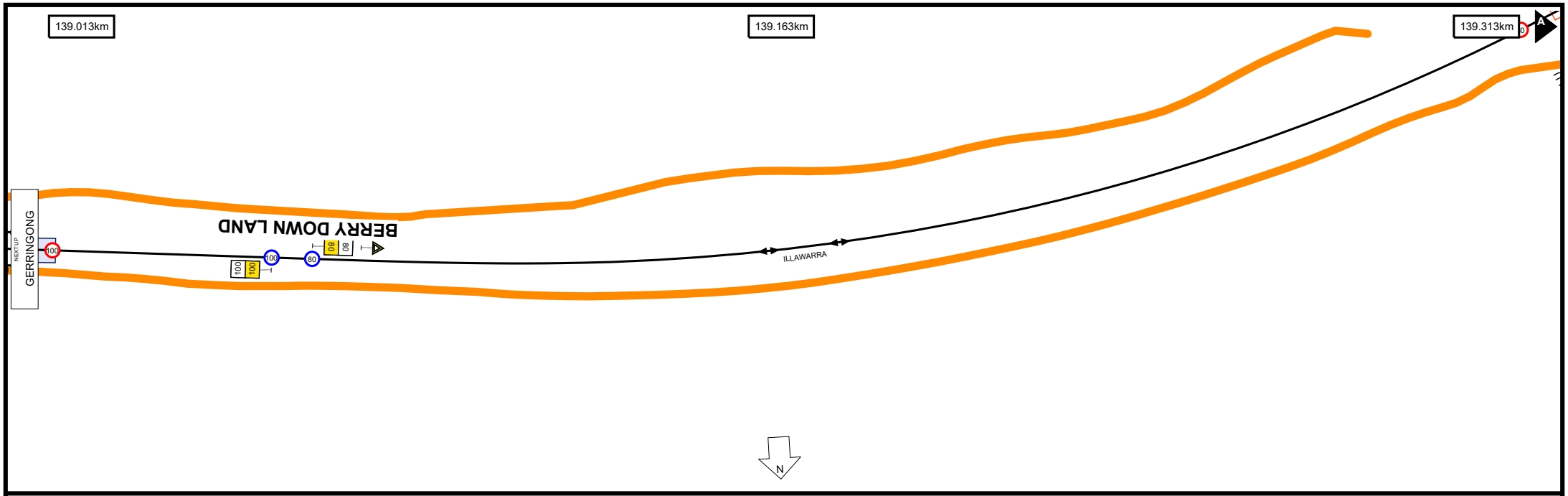

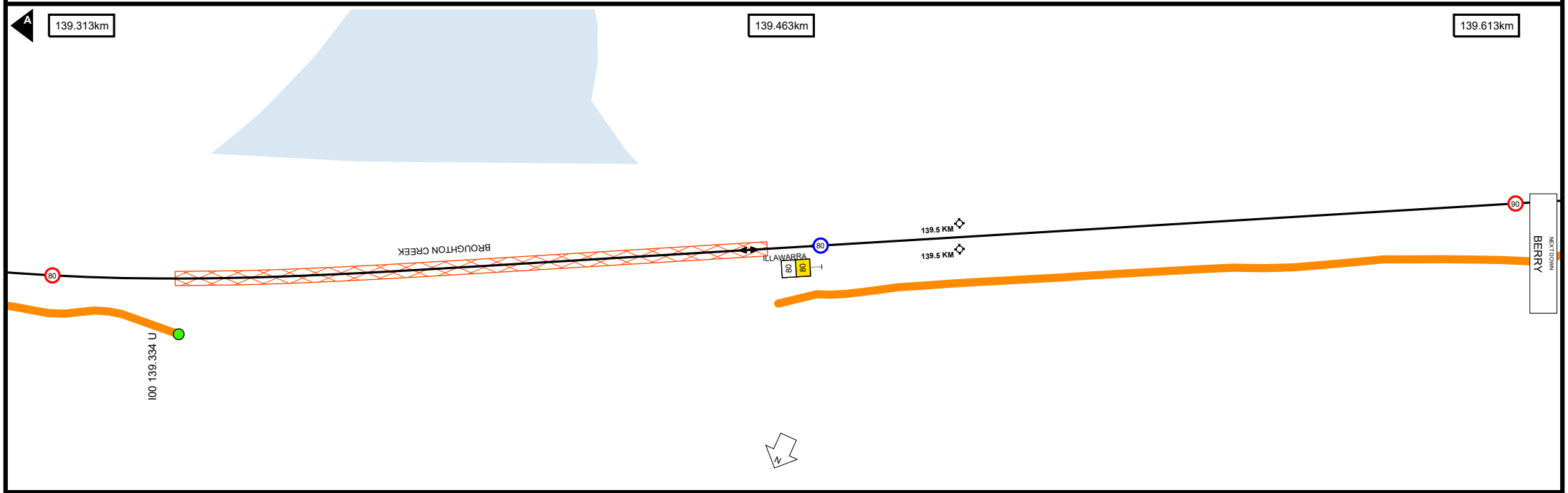

Worksite Protection Planning Diagram
Contact: rcsp@transport.nsw.gov.au

NSW GOVERNMENT

Transport for NSW

UNCONTROLLED WHEN PRINTED

Data shown here may not have been field verified.
Do not use for operational purposes without checking against a controlled document.
For data issues contact GIS.Support@transport.nsw.gov.au

TITLE:

South Coast Line - Waterfall to Bomaderry - I00

Page range 139.013-139.613km

A4

22/01/2025

SCALE: 0m 10m 20m 30m 40m 50m

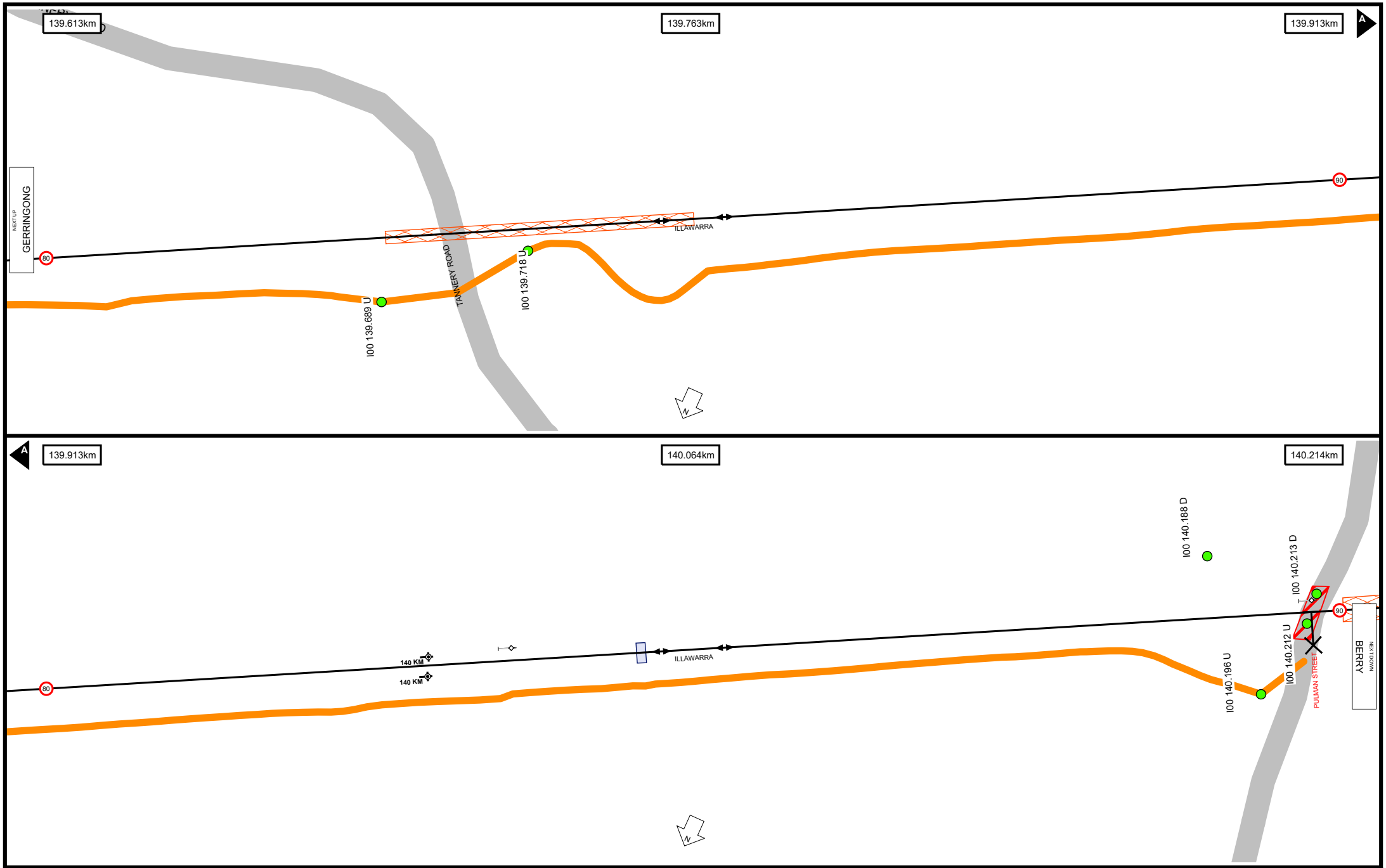

Worksite Protection Planning Diagram
Contact: rcsp@transport.nsw.gov.au

NSW GOVERNMENT

Transport for NSW

UNCONTROLLED WHEN PRINTED

Data shown here may not have been field verified.
Do not use for operational purposes without checking against a controlled document.
For data issues contact GIS.Support@transport.nsw.gov.au

TITLE:

South Coast Line - Waterfall to Bomaderry - I00

Page range 139.613-140.214km

A4

22/01/2025

SCALE: 0m 10m 20m 30m 40m 50m

204



Worksite Protection Planning Diagram
Contact: rcsp@transport.nsw.gov.au

NSW GOVERNMENT

Transport for NSW

UNCONTROLLED WHEN PRINTED

Data shown here may not have been field verified.
Do not use for operational purposes without checking against a controlled document.
For data issues contact GIS.Support@transport.nsw.gov.au

TITLE:

South Coast Line - Waterfall to Bomaderry - I00

Page range 140.214-140.514km

A4

22/01/2025

SCALE: 0m 10m 20m 30m 40m 50m

205

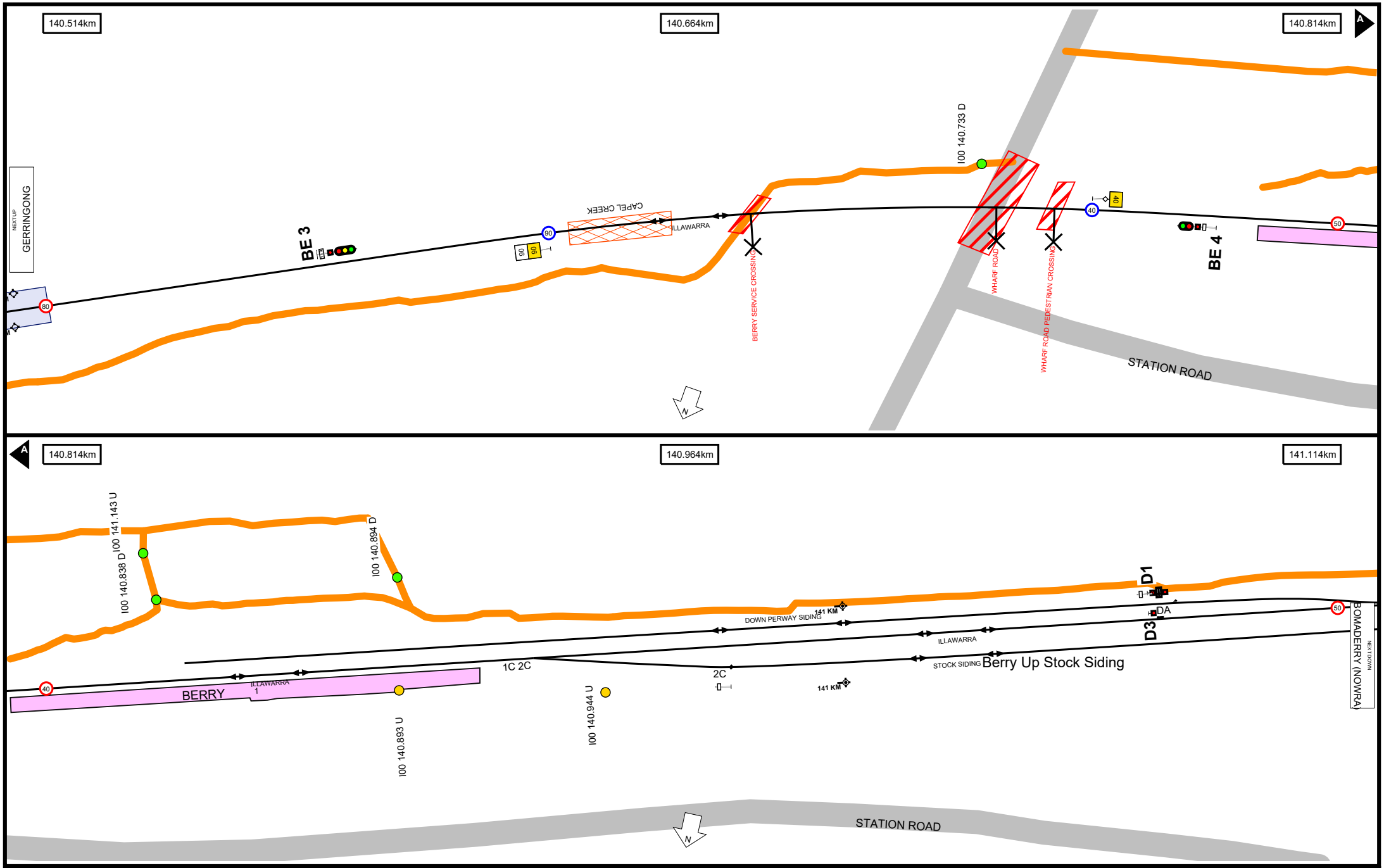

Worksite Protection Planning Diagram
Contact: rcsp@transport.nsw.gov.au

NSW GOVERNMENT

Transport for NSW

UNCONTROLLED WHEN PRINTED

Data shown here may not have been field verified.
Do not use for operational purposes without checking against a controlled document.
For data issues contact GIS.Support@transport.nsw.gov.au

TITLE:

South Coast Line - Waterfall to Bomaderry - I00

Page range 140.514-141.114km

A4

22/01/2025

SCALE: 0m 10m 20m 30m 40m 50m

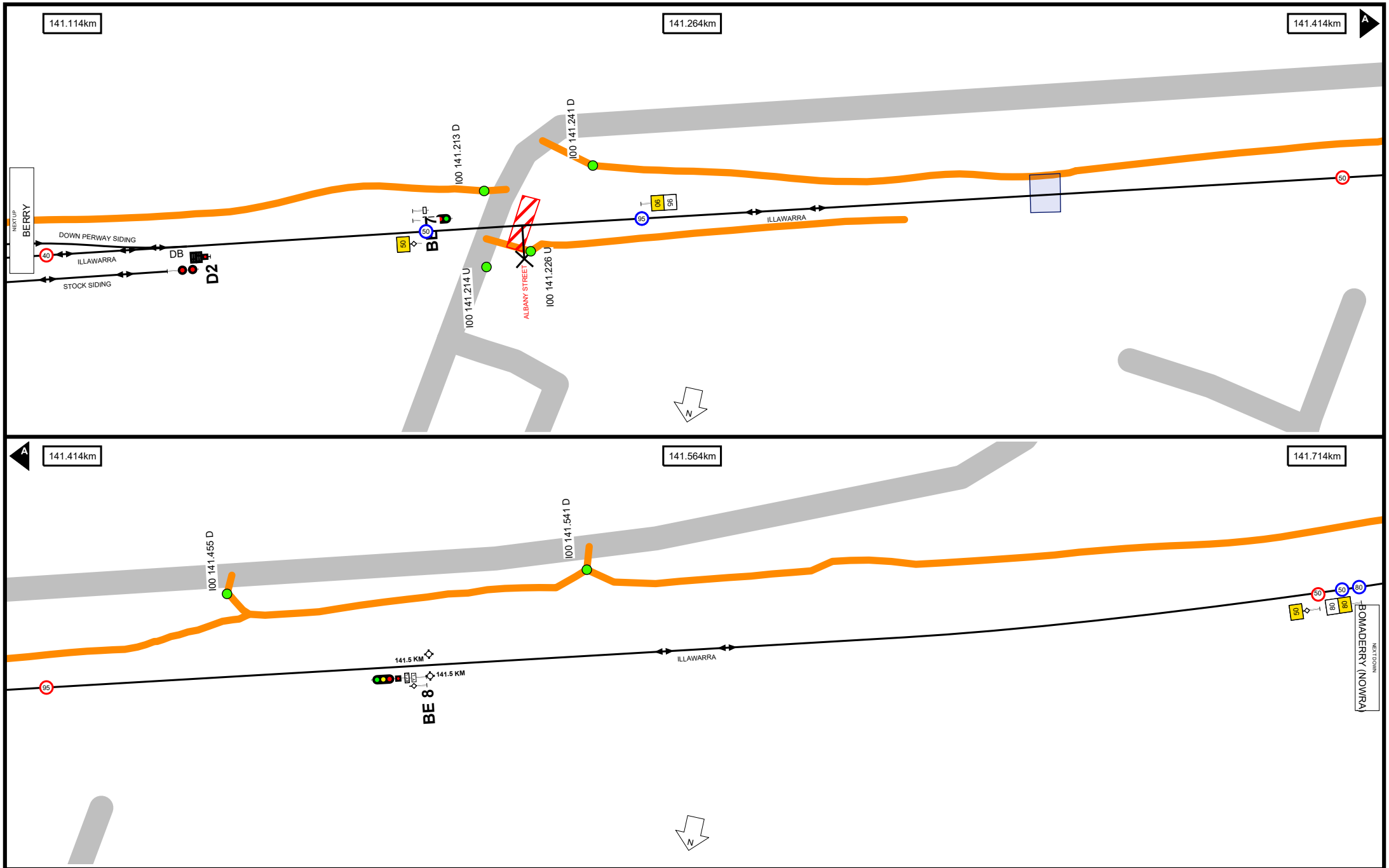

Worksite Protection Planning Diagram
Contact: rcsp@transport.nsw.gov.au

NSW GOVERNMENT

Transport for NSW

UNCONTROLLED WHEN PRINTED

Data shown here may not have been field verified.
Do not use for operational purposes without checking against a controlled document.
For data issues contact GIS.Support@transport.nsw.gov.au

TITLE:

South Coast Line - Waterfall to Bomaderry - I00

Page range 141.114-141.714km

A4

22/01/2025

SCALE: 0m 10m 20m 30m 40m 50m

207

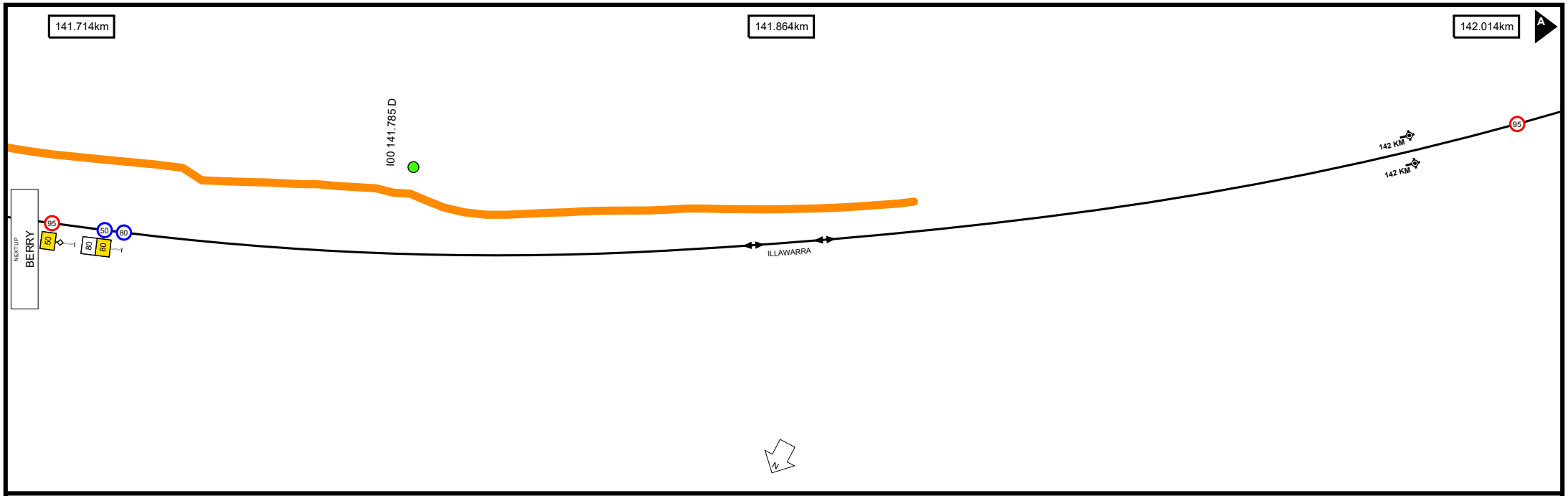

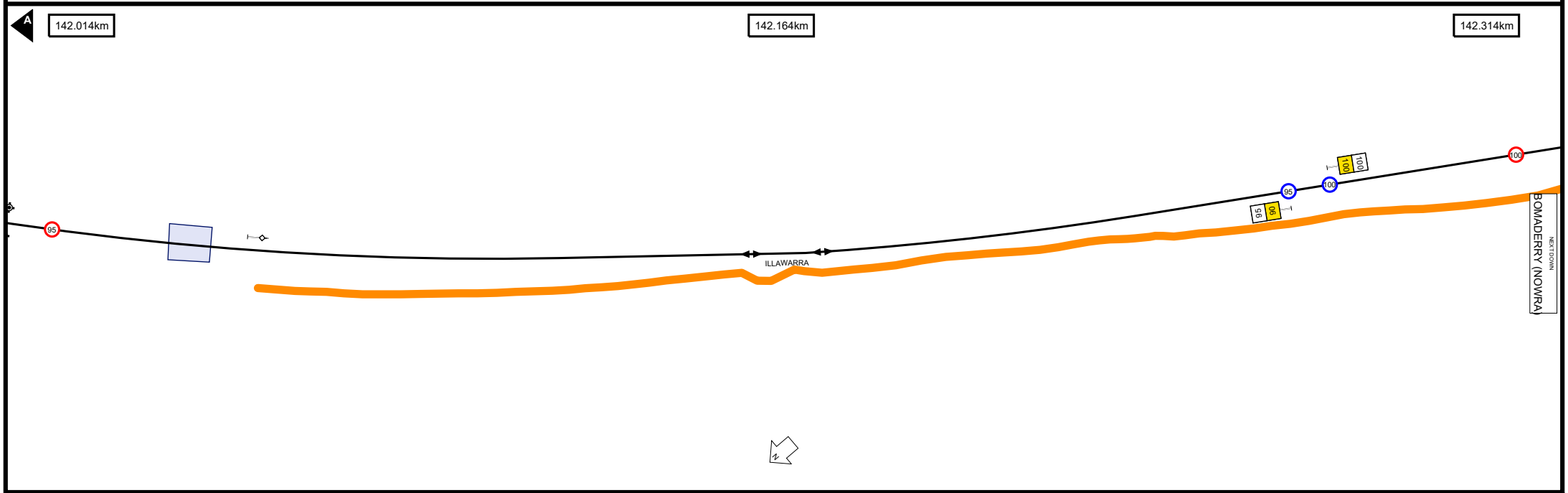

Worksite Protection Planning Diagram
Contact: rcsp@transport.nsw.gov.au

NSW GOVERNMENT

Transport for NSW

UNCONTROLLED WHEN PRINTED

Data shown here may not have been field verified.
Do not use for operational purposes without checking against a controlled document.
For data issues contact GIS.Support@transport.nsw.gov.au

TITLE:

South Coast Line - Waterfall to Bomaderry - I00

Page range 141.714-142.314km

A4

22/01/2025

SCALE: 0m 10m 20m 30m 40m 50m

208

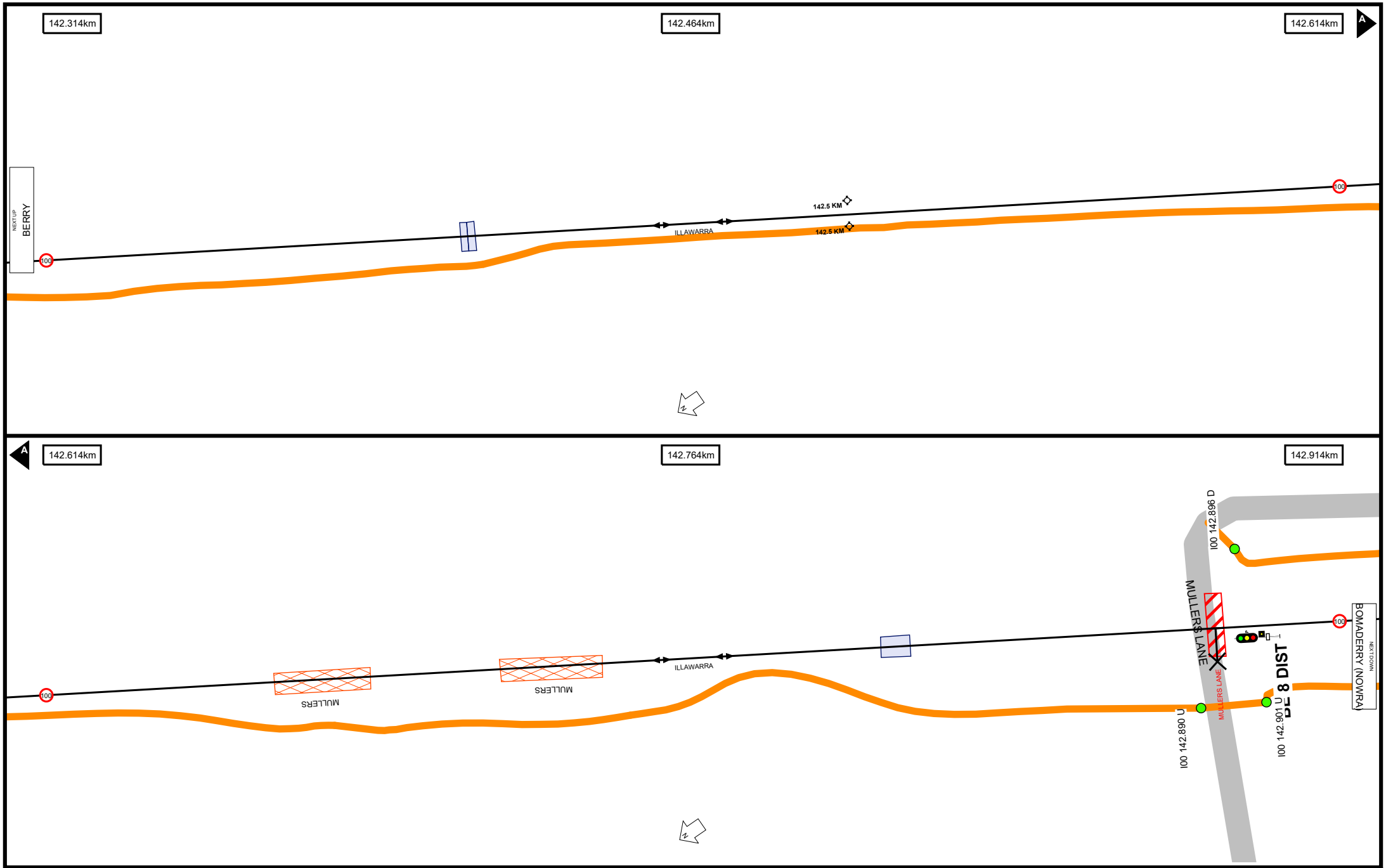

Worksite Protection Planning Diagram
Contact: rcsp@transport.nsw.gov.au

NSW GOVERNMENT

Transport for NSW

UNCONTROLLED WHEN PRINTED

Data shown here may not have been field verified.
Do not use for operational purposes without checking against a controlled document.
For data issues contact GIS.Support@transport.nsw.gov.au

TITLE:

South Coast Line - Waterfall to Bomaderry - I00

Page range 142.314-142.914km

A4

22/01/2025

SCALE: 0m 10m 20m 30m 40m 50m

209

Worksite Protection Planning Diagram
Contact: rcsp@transport.nsw.gov.au

NSW GOVERNMENT

Transport for NSW

UNCONTROLLED WHEN PRINTED

Data shown here may not have been field verified.
Do not use for operational purposes without checking against a controlled document.
For data issues contact GIS.Support@transport.nsw.gov.au

TITLE:

South Coast Line - Waterfall to Bomaderry - I00

Page range 142.914-143.514km

SCALE: 0m 10m 20m 30m 40m 50m

A4

22/01/2025

210

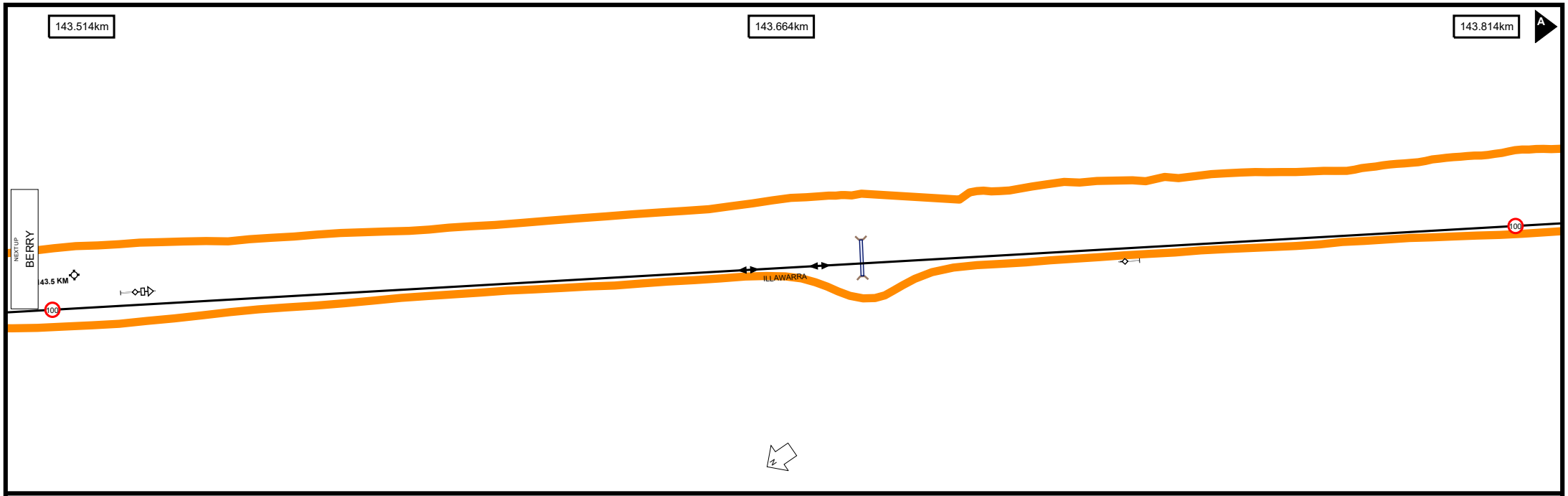

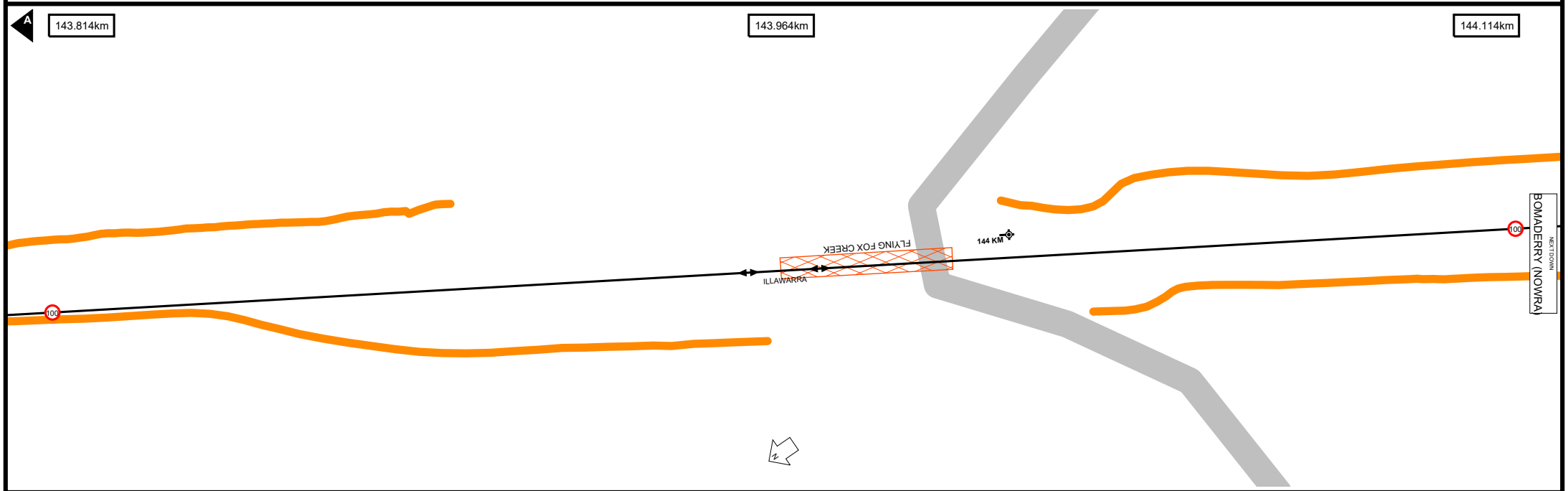

Worksite Protection Planning Diagram
Contact: rcsp@transport.nsw.gov.au

NSW GOVERNMENT

Transport for NSW

UNCONTROLLED WHEN PRINTED

Data shown here may not have been field verified.
Do not use for operational purposes without checking against a controlled document.
For data issues contact GIS.Support@transport.nsw.gov.au

TITLE:

South Coast Line - Waterfall to Bomaderry - I00

Page range 143.514-144.114km

A4

22/01/2025

SCALE: 0m 10m 20m 30m 40m 50m

211

Worksite Protection Planning Diagram
Contact: rcsp@transport.nsw.gov.au

NSW GOVERNMENT

Transport for NSW

UNCONTROLLED WHEN PRINTED

Data shown here may not have been field verified.
Do not use for operational purposes without checking against a controlled document.
For data issues contact GIS.Support@transport.nsw.gov.au

TITLE:

South Coast Line - Waterfall to Bomaderry - I00

Page range 144.114-144.715km

A4

22/01/2025

SCALE: 0m 10m 20m 30m 40m 50m

212

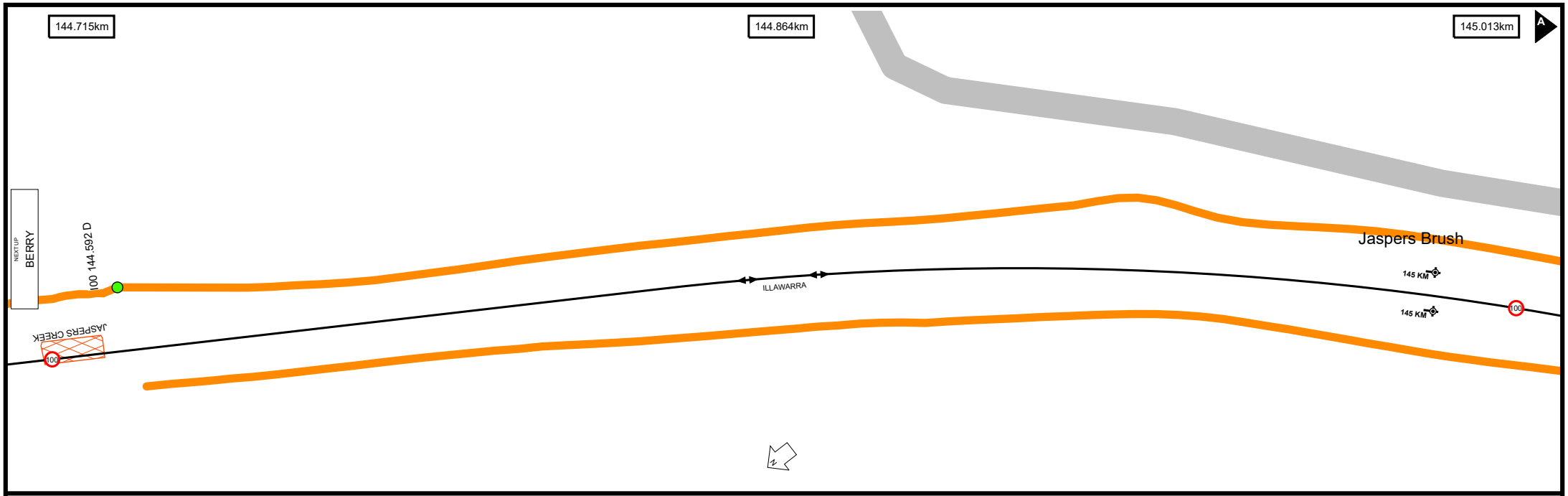

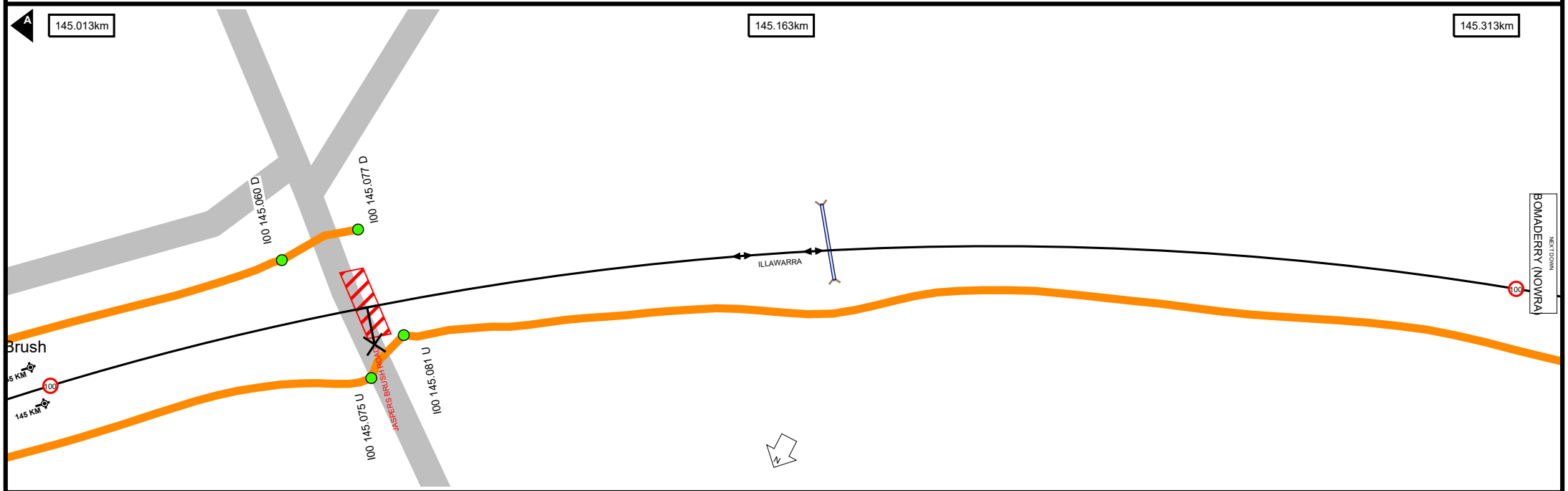

Worksite Protection Planning Diagram
Contact: rcsp@transport.nsw.gov.au

NSW GOVERNMENT

Transport for NSW

UNCONTROLLED WHEN PRINTED

Data shown here may not have been field verified.
Do not use for operational purposes without checking against a controlled document.
For data issues contact GIS.Support@transport.nsw.gov.au

TITLE:

South Coast Line - Waterfall to Bomaderry - I00

Page range 144.715-145.313km

A4

22/01/2025

SCALE: 0m 10m 20m 30m 40m 50m

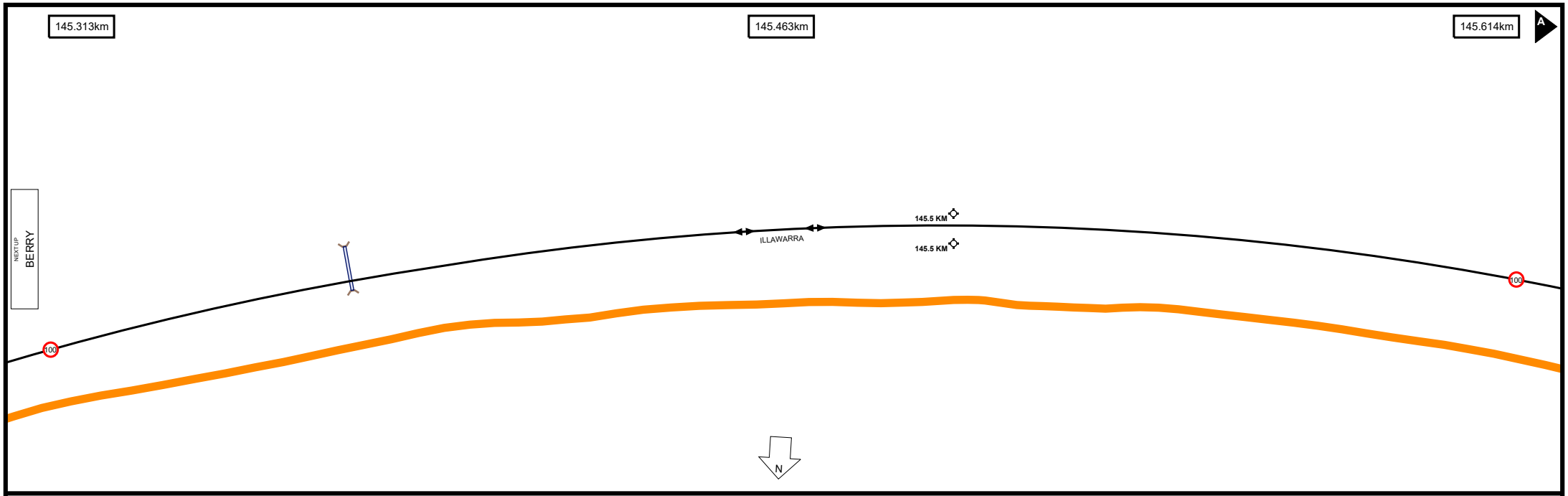

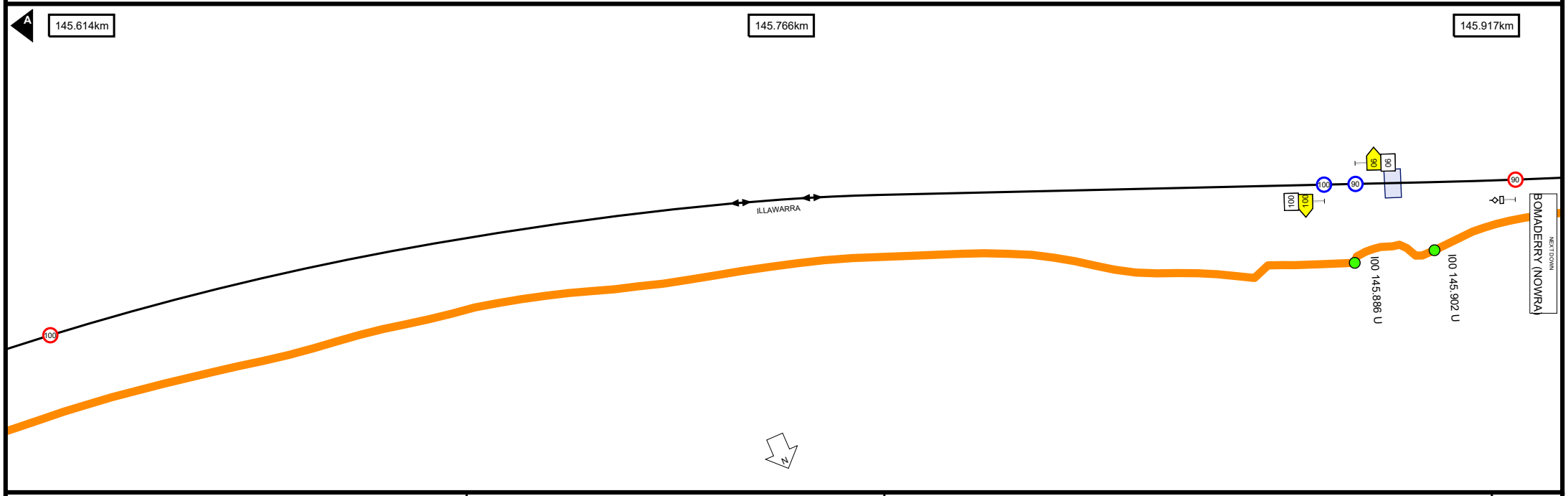

Worksite Protection Planning Diagram
Contact: rcsp@transport.nsw.gov.au

NSW GOVERNMENT

Transport for NSW

UNCONTROLLED WHEN PRINTED

Data shown here may not have been field verified.
Do not use for operational purposes without checking against a controlled document.
For data issues contact GIS.Support@transport.nsw.gov.au

TITLE:

South Coast Line - Waterfall to Bomaderry - I00

Page range 145.313-145.917km

A4

22/01/2025

SCALE: 0m 10m 20m 30m 40m 50m

214

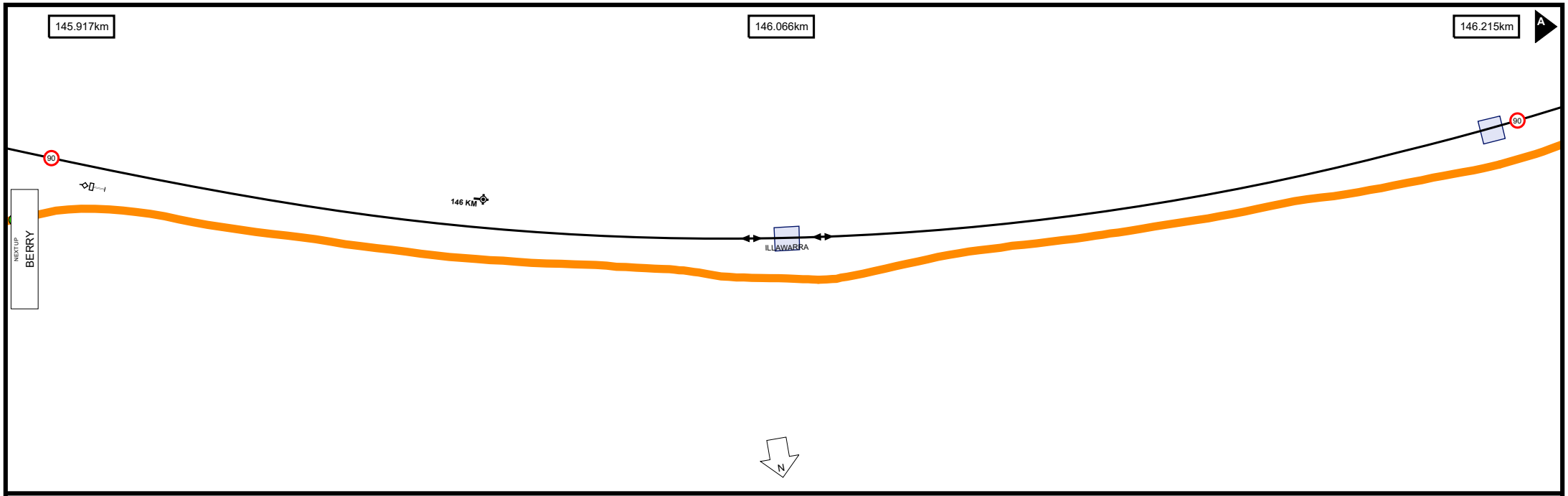

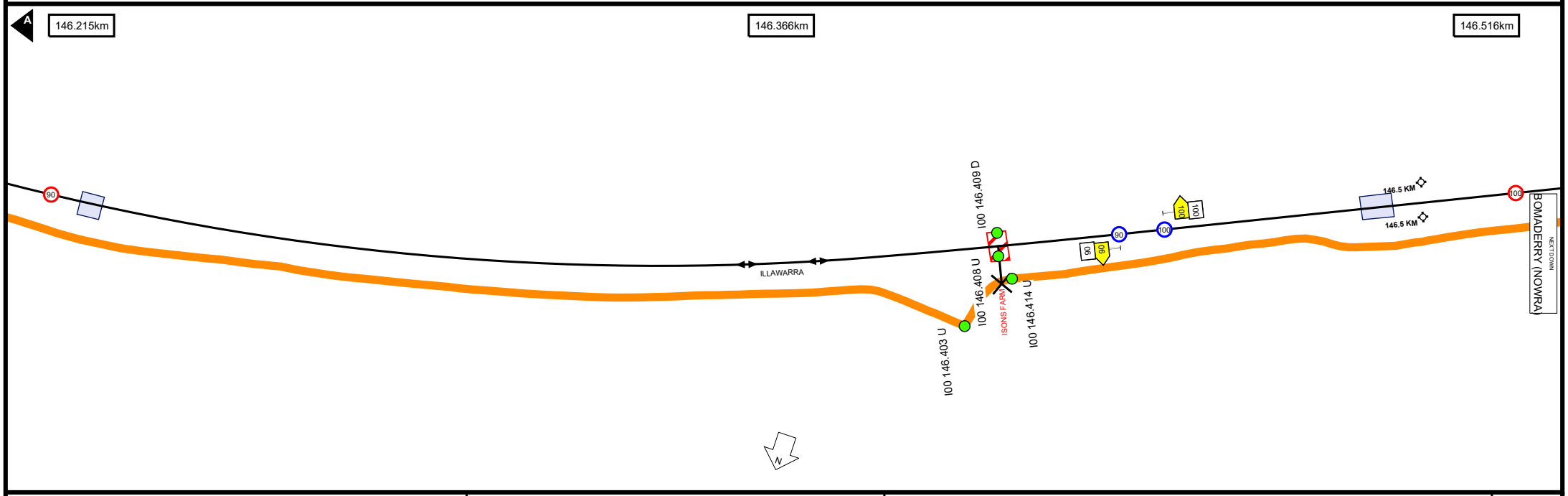

Worksite Protection Planning Diagram
Contact: rcsp@transport.nsw.gov.au

NSW GOVERNMENT

Transport for NSW

UNCONTROLLED WHEN PRINTED

Data shown here may not have been field verified.
Do not use for operational purposes without checking against a controlled document.
For data issues contact GIS.Support@transport.nsw.gov.au

TITLE:

South Coast Line - Waterfall to Bomaderry - I00

Page range 145.917-146.516km

SCALE: 0m 10m 20m 30m 40m 50m

A4

22/01/2025

Worksite Protection Planning Diagram
Contact: rcsp@transport.nsw.gov.au

NSW GOVERNMENT

Transport for NSW

UNCONTROLLED WHEN PRINTED

Data shown here may not have been field verified.
Do not use for operational purposes without checking against a controlled document.
For data issues contact GIS.Support@transport.nsw.gov.au

TITLE:

South Coast Line - Waterfall to Bomaderry - I00

Page range 146.516-147.116km

A4

22/01/2025

SCALE: 0m 10m 20m 30m 40m 50m

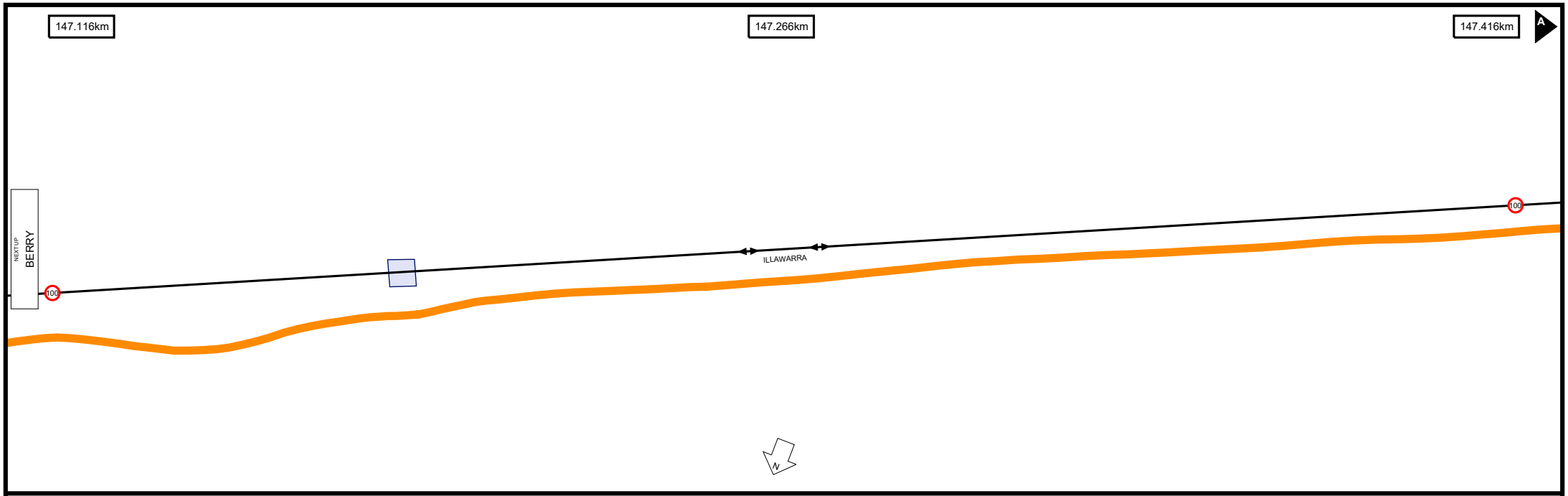

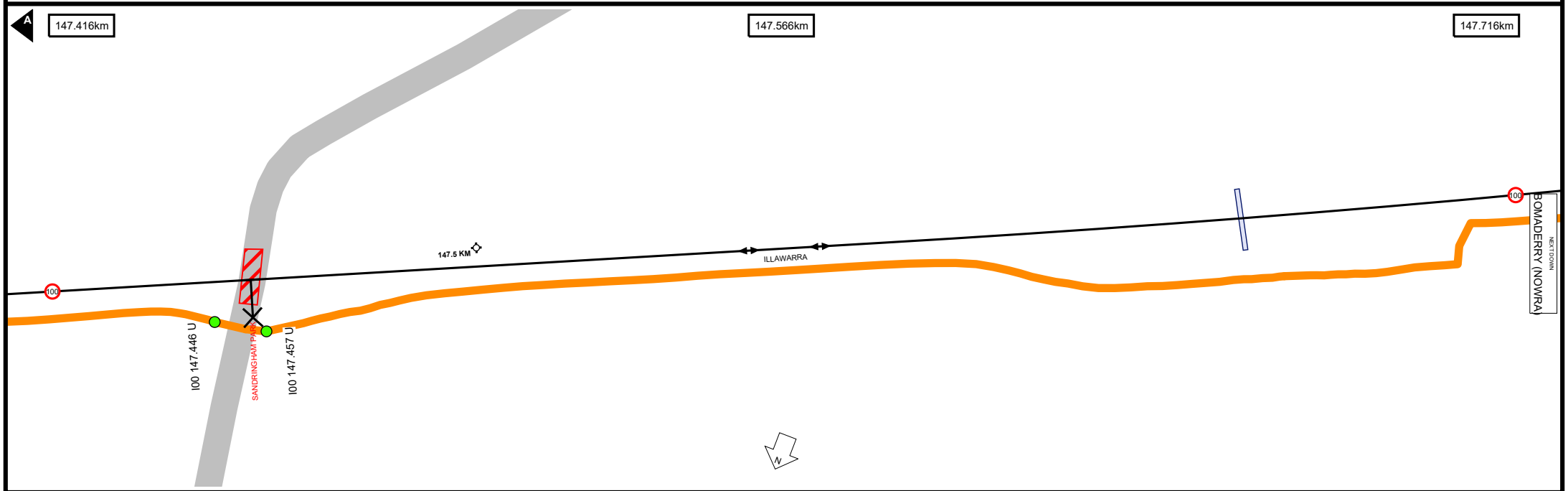

Worksite Protection Planning Diagram
Contact: rcsp@transport.nsw.gov.au

NSW GOVERNMENT

Transport for NSW

UNCONTROLLED WHEN PRINTED

Data shown here may not have been field verified.
Do not use for operational purposes without checking against a controlled document.
For data issues contact GIS.Support@transport.nsw.gov.au

TITLE:

South Coast Line - Waterfall to Bomaderry - I00

Page range 147.116-147.716km

A4

22/01/2025

SCALE: 0m 10m 20m 30m 40m 50m

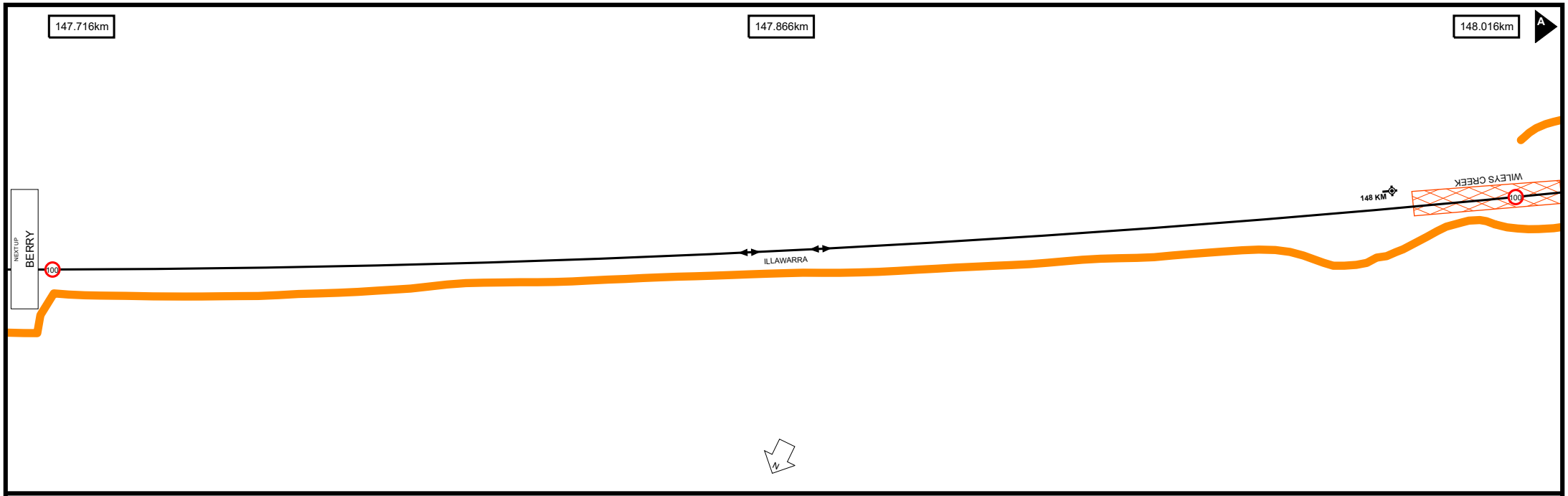

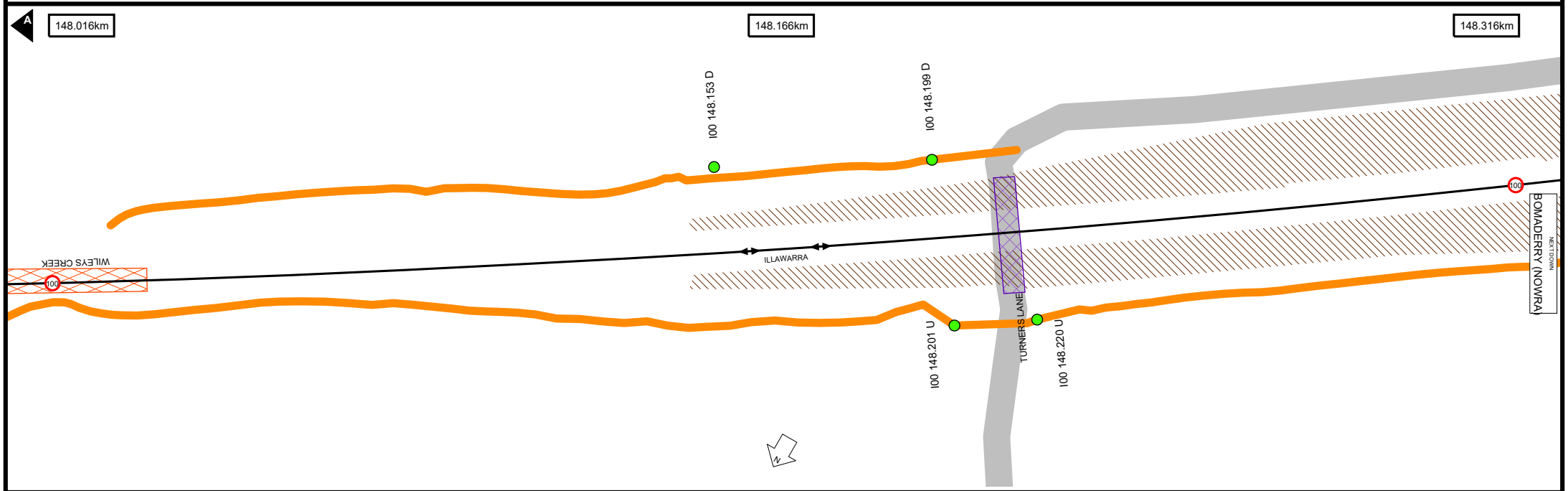

Worksite Protection Planning Diagram
Contact: rcsp@transport.nsw.gov.au

NSW GOVERNMENT

Transport for NSW

UNCONTROLLED WHEN PRINTED

Data shown here may not have been field verified.
Do not use for operational purposes without checking against a controlled document.
For data issues contact GIS.Support@transport.nsw.gov.au

TITLE:

South Coast Line - Waterfall to Bomaderry - I00

Page range 147.716-148.316km

A4

22/01/2025

SCALE: 0m 10m 20m 30m 40m 50m

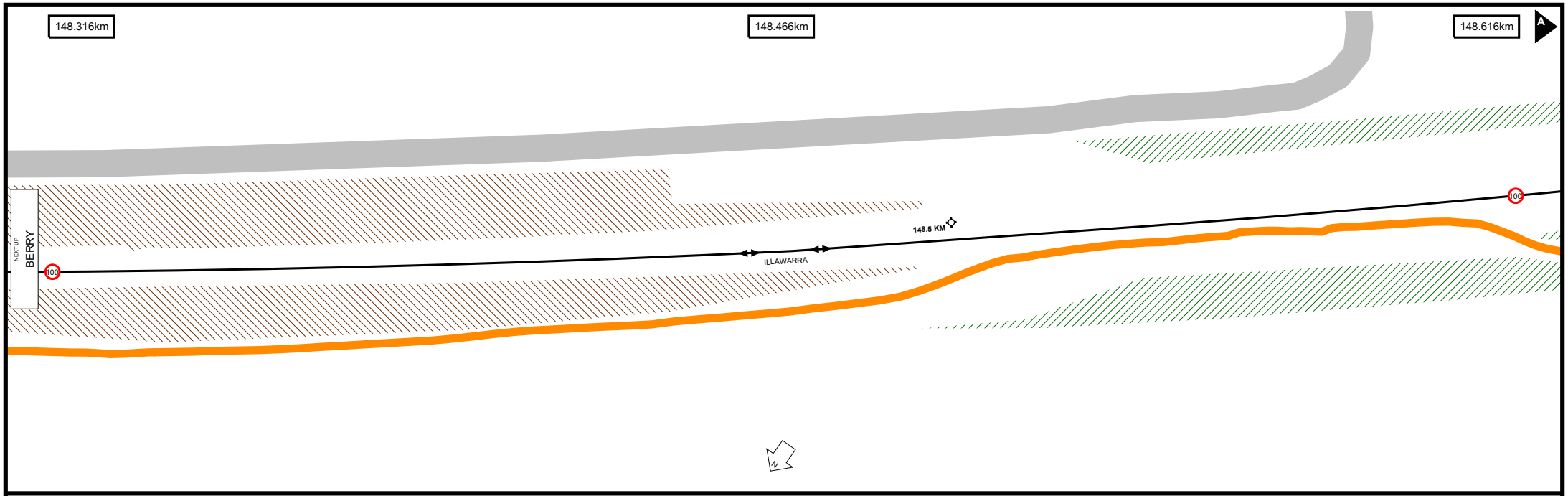

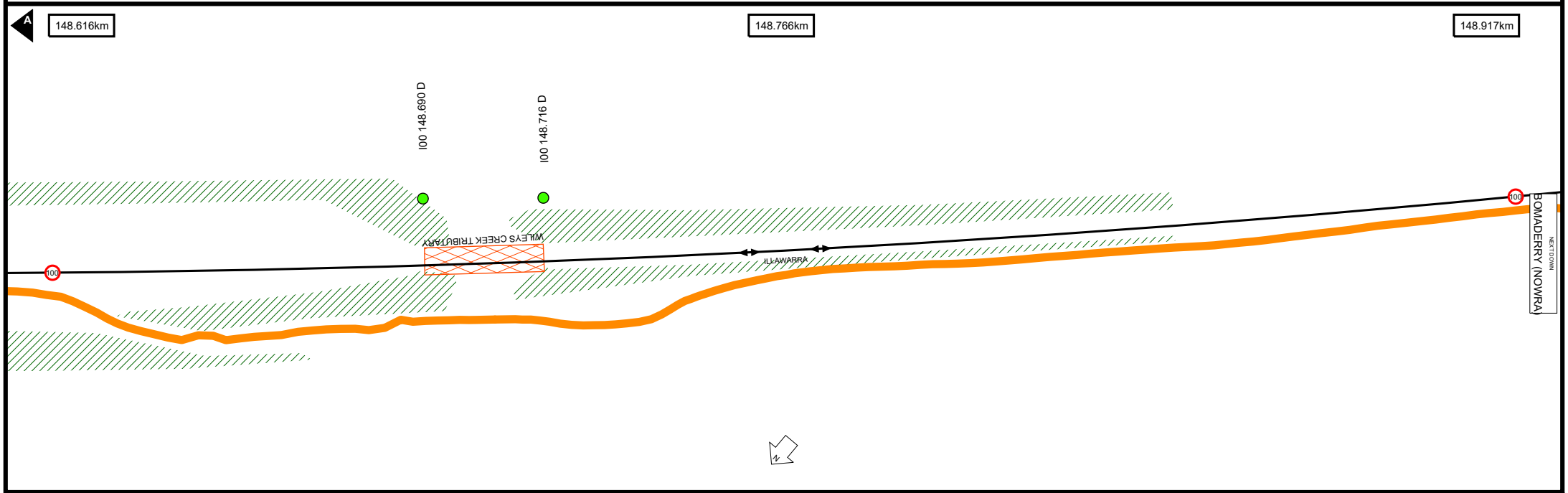

Worksite Protection Planning Diagram
Contact: rcsp@transport.nsw.gov.au

NSW GOVERNMENT

Transport for NSW

UNCONTROLLED WHEN PRINTED

Data shown here may not have been field verified.
Do not use for operational purposes without checking against a controlled document.
For data issues contact GIS.Support@transport.nsw.gov.au

TITLE:

South Coast Line - Waterfall to Bomaderry - I00

Page range 148.316-148.917km

SCALE: 0m 10m 20m 30m 40m 50m

A4

22/01/2025

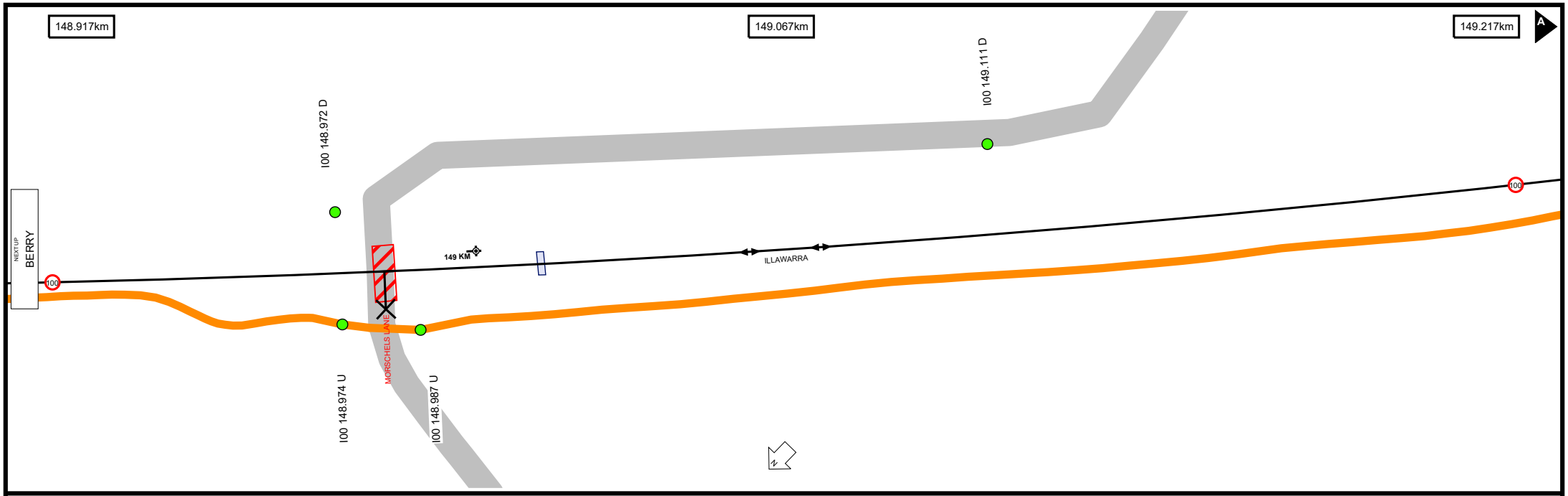

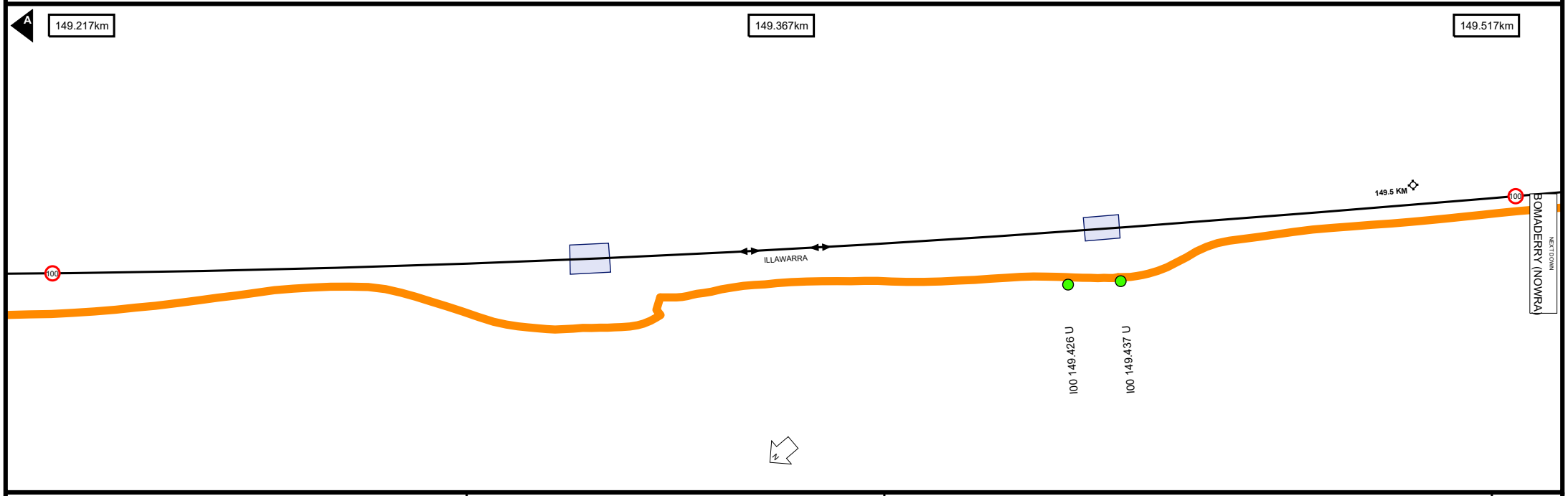

Worksite Protection Planning Diagram
Contact: rcsp@transport.nsw.gov.au

NSW GOVERNMENT

Transport for NSW

UNCONTROLLED WHEN PRINTED

Data shown here may not have been field verified.
Do not use for operational purposes without checking against a controlled document.
For data issues contact GIS.Support@transport.nsw.gov.au

TITLE:

South Coast Line - Waterfall to Bomaderry - I00

Page range 148.917-149.517km

A4

22/01/2025

SCALE: 0m 10m 20m 30m 40m 50m

220

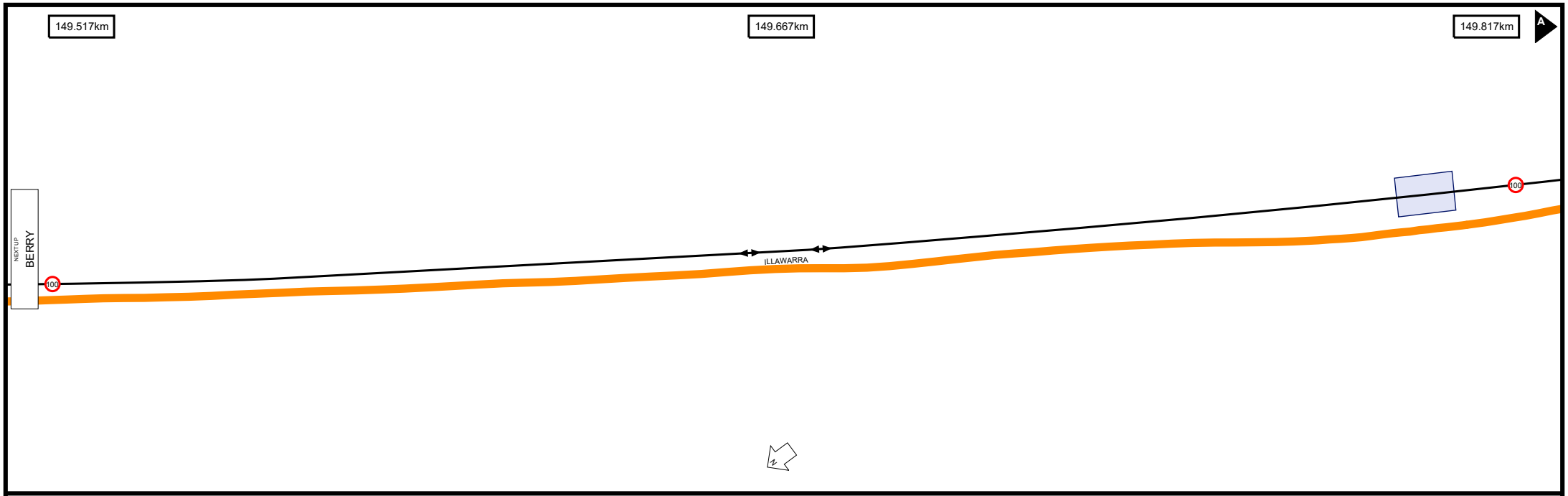

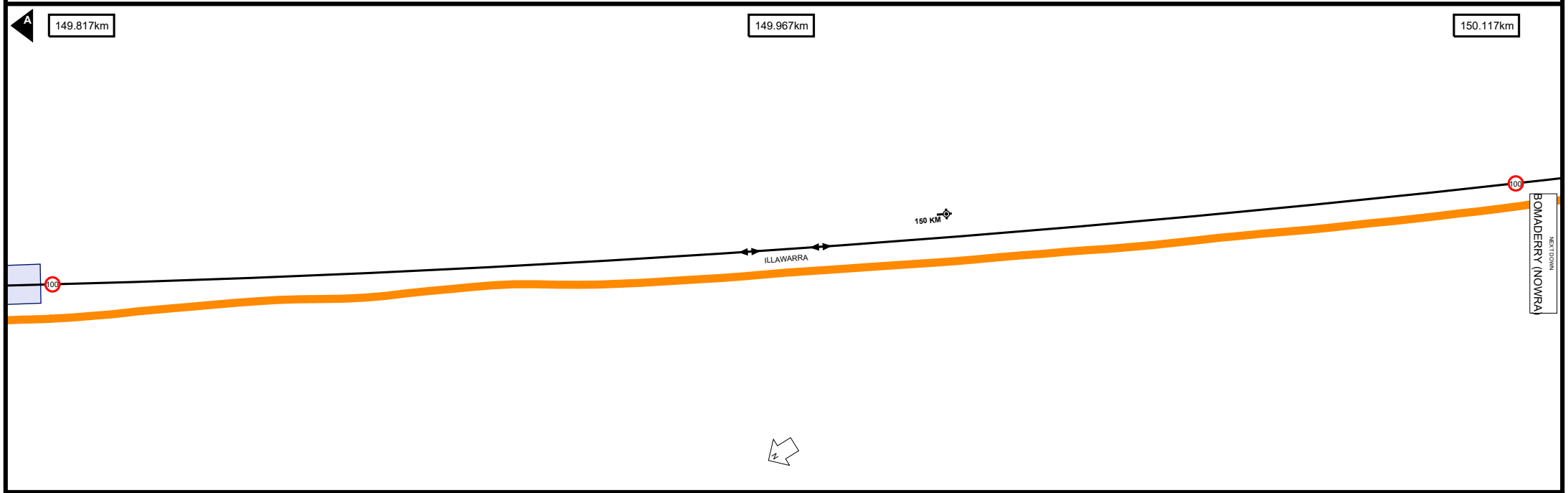

Worksite Protection Planning Diagram
Contact: rcsp@transport.nsw.gov.au

NSW GOVERNMENT

Transport for NSW

UNCONTROLLED WHEN PRINTED

Data shown here may not have been field verified.
Do not use for operational purposes without checking against a controlled document.
For data issues contact GIS.Support@transport.nsw.gov.au

TITLE:

South Coast Line - Waterfall to Bomaderry - I00

Page range 149.517-150.117km

A4

22/01/2025

SCALE: 0m 10m 20m 30m 40m 50m

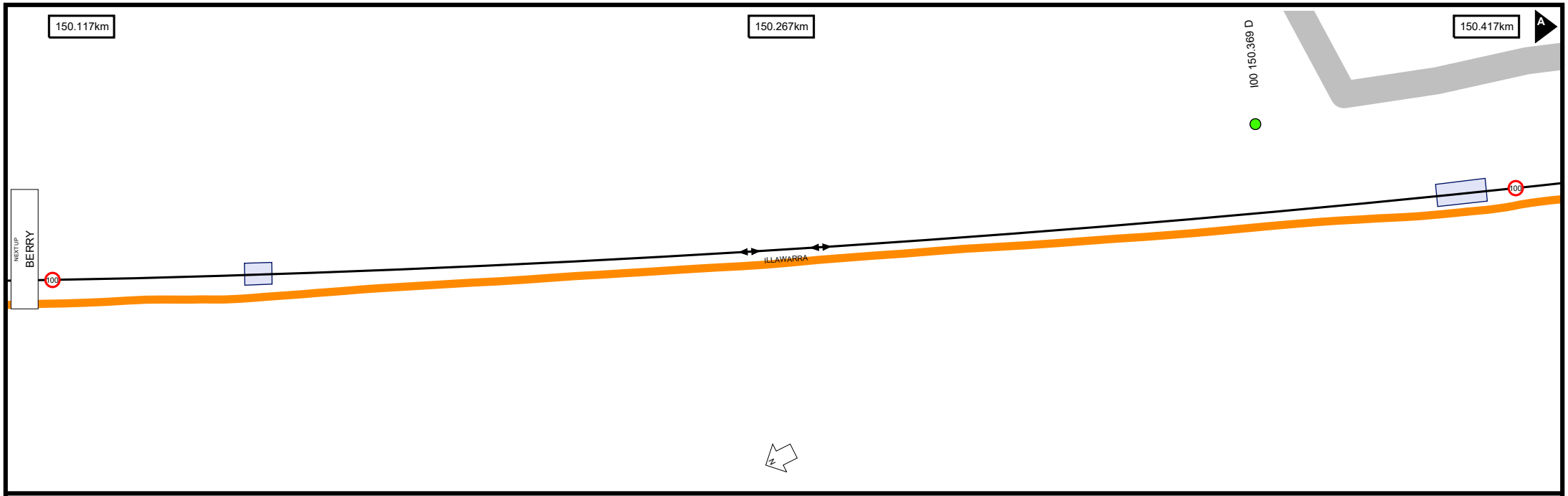

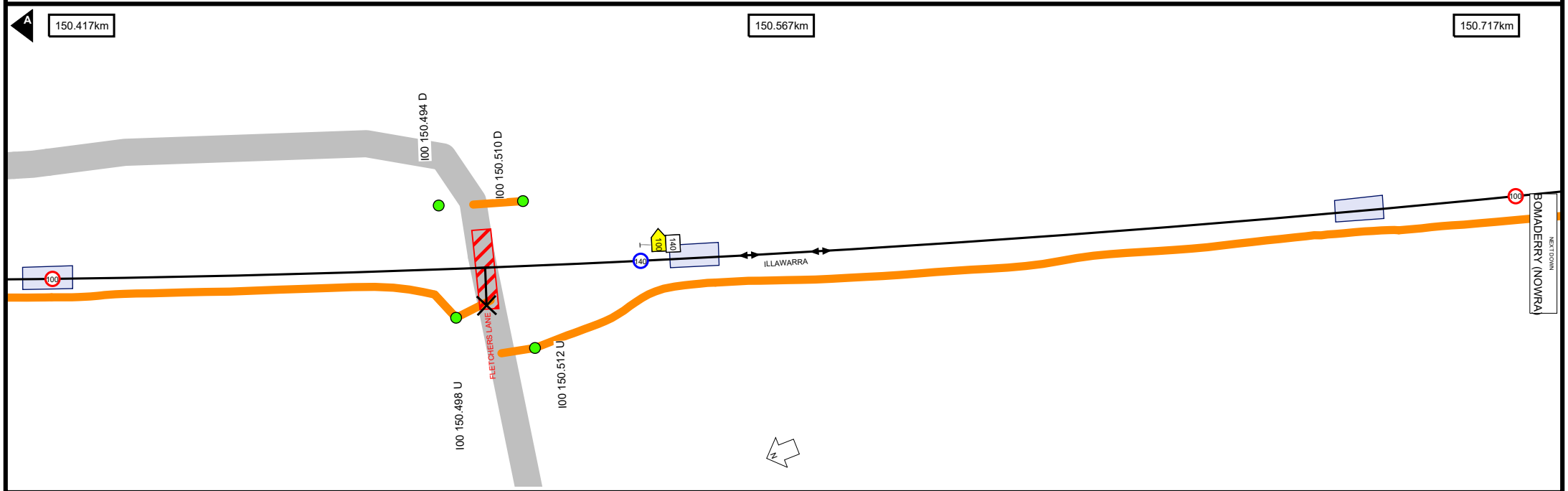

Worksite Protection Planning Diagram
Contact: rcsp@transport.nsw.gov.au

NSW GOVERNMENT

Transport for NSW

UNCONTROLLED WHEN PRINTED

Data shown here may not have been field verified.
Do not use for operational purposes without checking against a controlled document.
For data issues contact GIS.Support@transport.nsw.gov.au

TITLE:

South Coast Line - Waterfall to Bomaderry - I00

Page range 150.117-150.717km

A4

22/01/2025

SCALE: 0m 10m 20m 30m 40m 50m

222

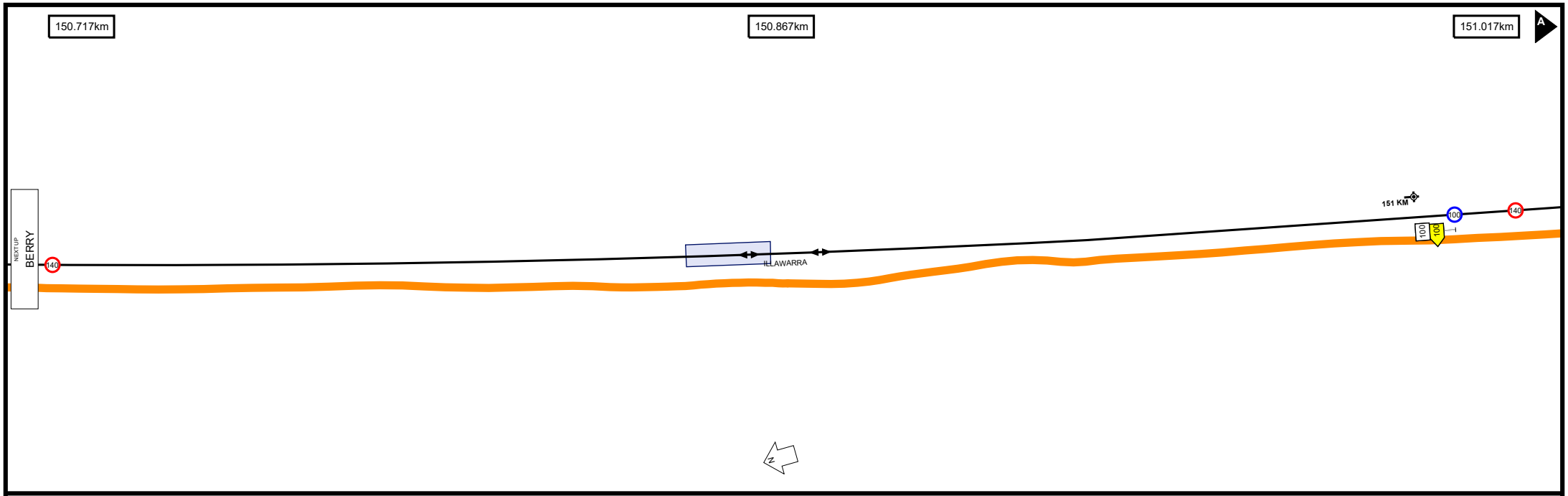

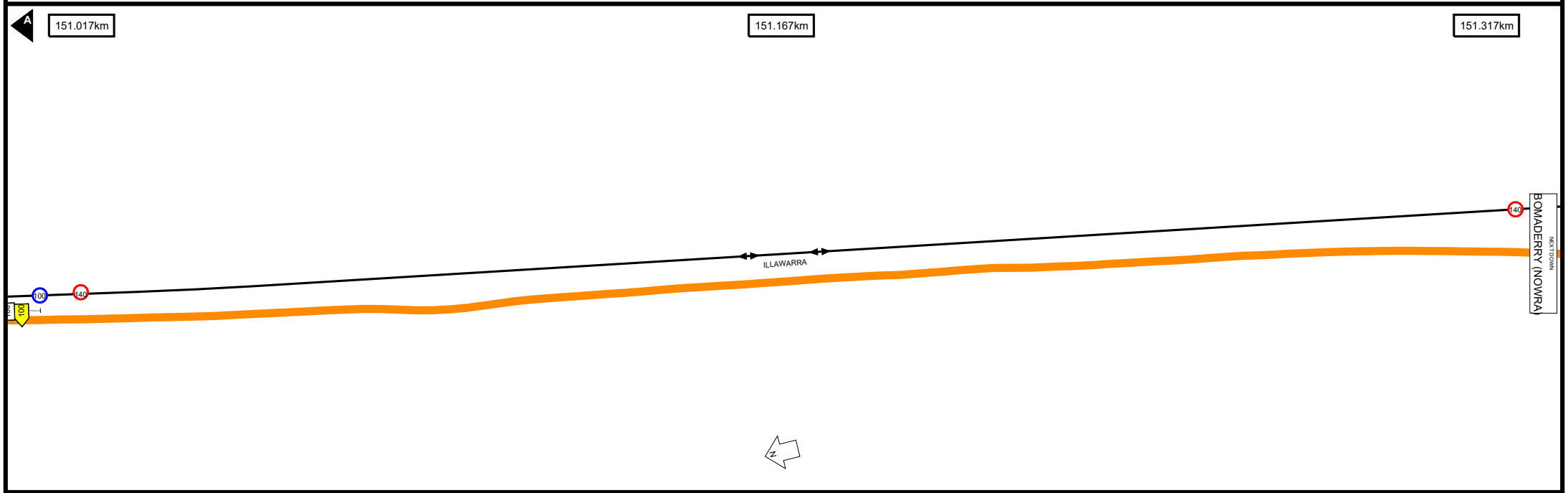

Worksite Protection Planning Diagram
Contact: rcsp@transport.nsw.gov.au

NSW GOVERNMENT

Transport for NSW

UNCONTROLLED WHEN PRINTED

Data shown here may not have been field verified.
Do not use for operational purposes without checking against a controlled document.
For data issues contact GIS.Support@transport.nsw.gov.au

TITLE:

South Coast Line - Waterfall to Bomaderry - I00

Page range 150.717-151.317km

A4

22/01/2025

SCALE: 0m 10m 20m 30m 40m 50m

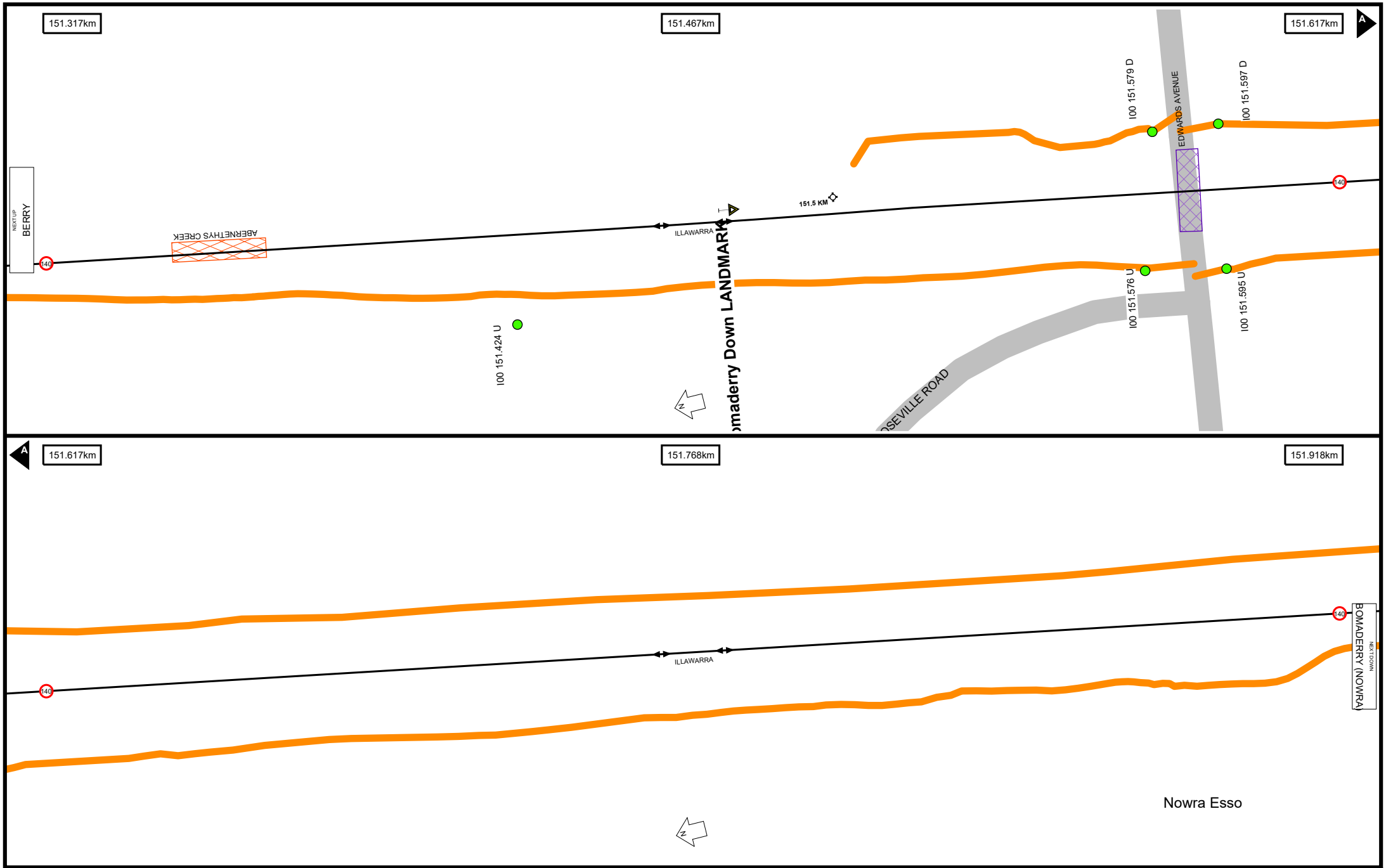

Worksite Protection Planning Diagram
Contact: rcsp@transport.nsw.gov.au

NSW GOVERNMENT

Transport for NSW

UNCONTROLLED WHEN PRINTED

Data shown here may not have been field verified.
Do not use for operational purposes without checking against a controlled document.
For data issues contact GIS.Support@transport.nsw.gov.au

TITLE:

South Coast Line - Waterfall to Bomaderry - I00

Page range 151.317-151.918km

SCALE: 0m 10m 20m 30m 40m 50m

A4

22/01/2025

224

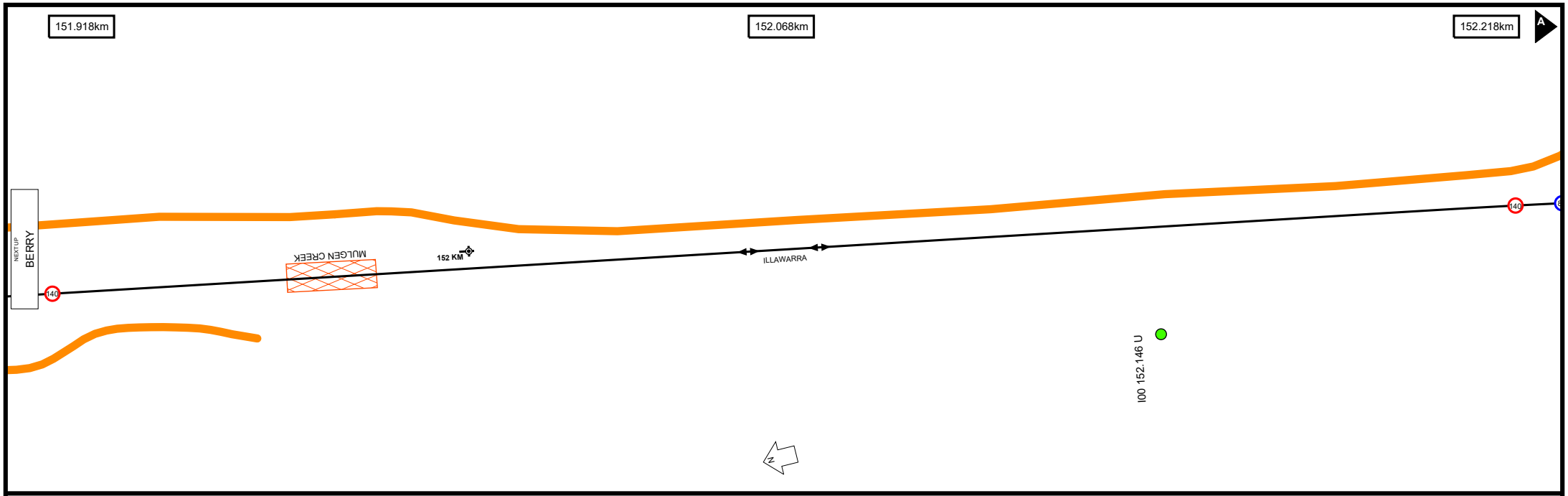

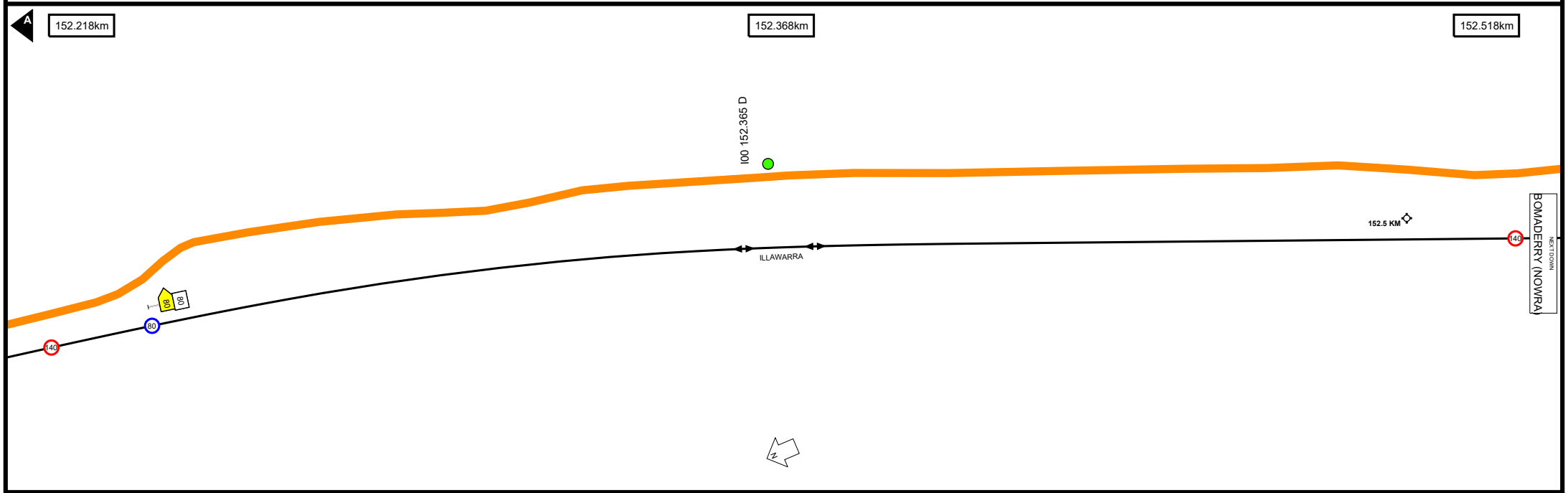

Worksite Protection Planning Diagram
Contact: rcsp@transport.nsw.gov.au

NSW GOVERNMENT

Transport for NSW

UNCONTROLLED WHEN PRINTED

Data shown here may not have been field verified.
Do not use for operational purposes without checking against a controlled document.
For data issues contact GIS.Support@transport.nsw.gov.au

TITLE:

South Coast Line - Waterfall to Bomaderry - I00

Page range 151.918-152.518km

SCALE: 0m 10m 20m 30m 40m 50m

A4

22/01/2025

225

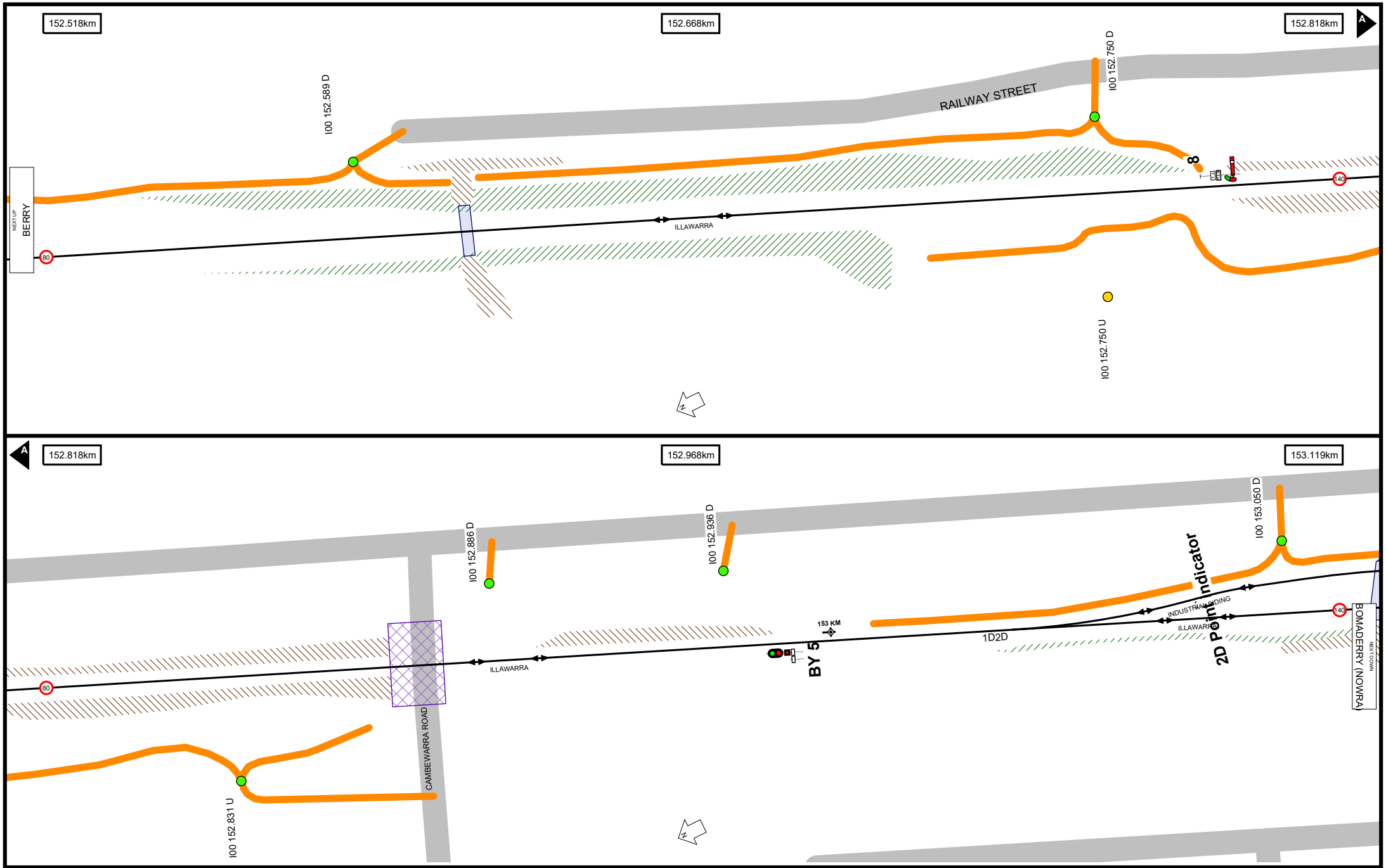

Worksite Protection Planning Diagram
Contact: rcsp@transport.nsw.gov.au

NSW GOVERNMENT

Transport for NSW

UNCONTROLLED WHEN PRINTED

Data shown here may not have been field verified.
Do not use for operational purposes without checking against a controlled document.
For data issues contact GIS.Support@transport.nsw.gov.au

TITLE:

South Coast Line - Waterfall to Bomaderry - I00

Page range 152.518-153.119km

A4

22/01/2025

SCALE: 0m 10m 20m 30m 40m 50m

226

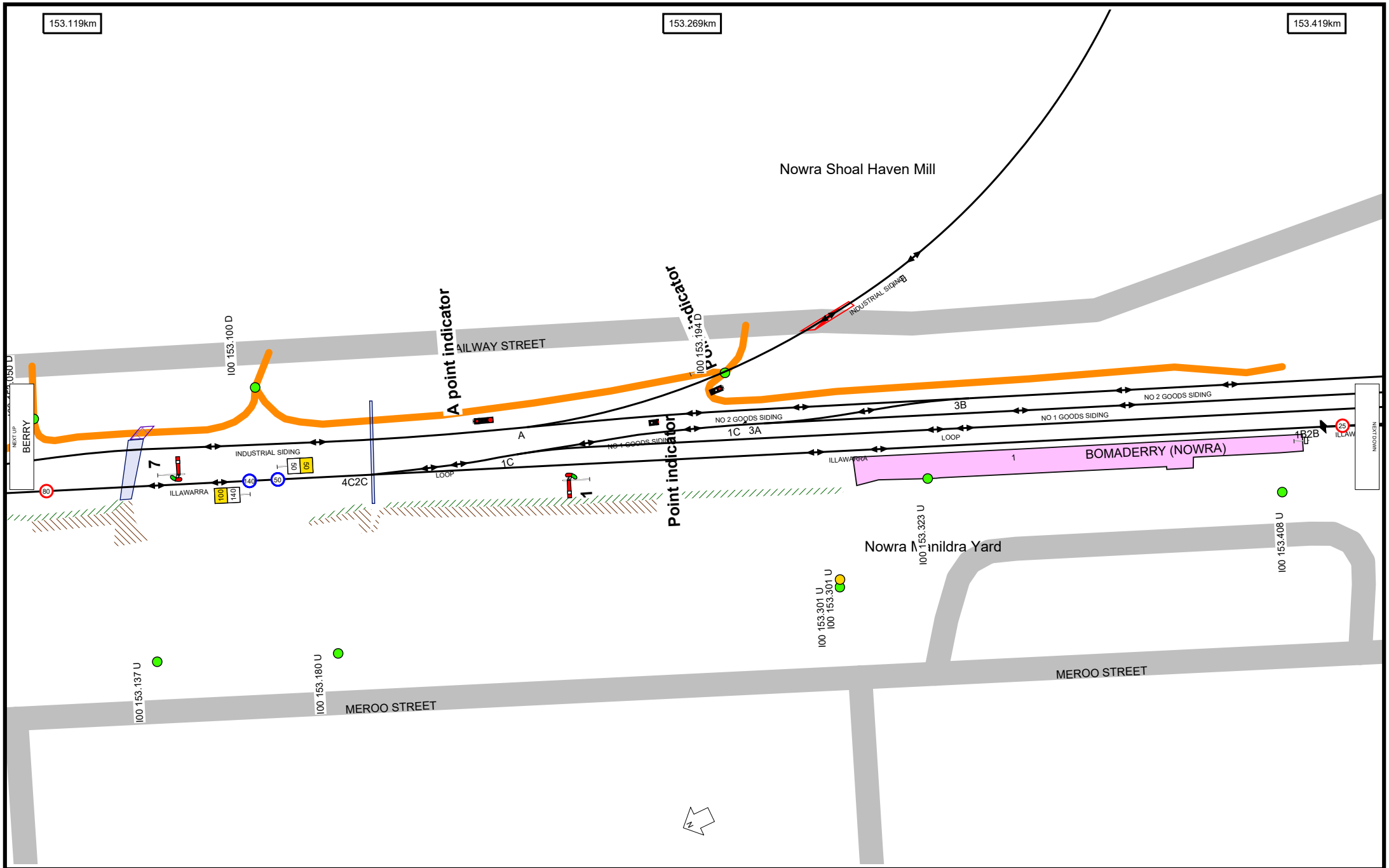

Worksite Protection Planning Diagram
Contact: rcsp@transport.nsw.gov.au

NSW GOVERNMENT

Transport for NSW

UNCONTROLLED WHEN PRINTED

Data shown here may not have been field verified.
Do not use for operational purposes without checking against a controlled document.
For data issues contact GIS.Support@transport.nsw.gov.au

TITLE:

South Coast Line - Waterfall to Bomaderry - I00

Page range 153.119-153.419km

A4

22/01/2025

SCALE: 0m 10m 20m 30m 40m 50m

227

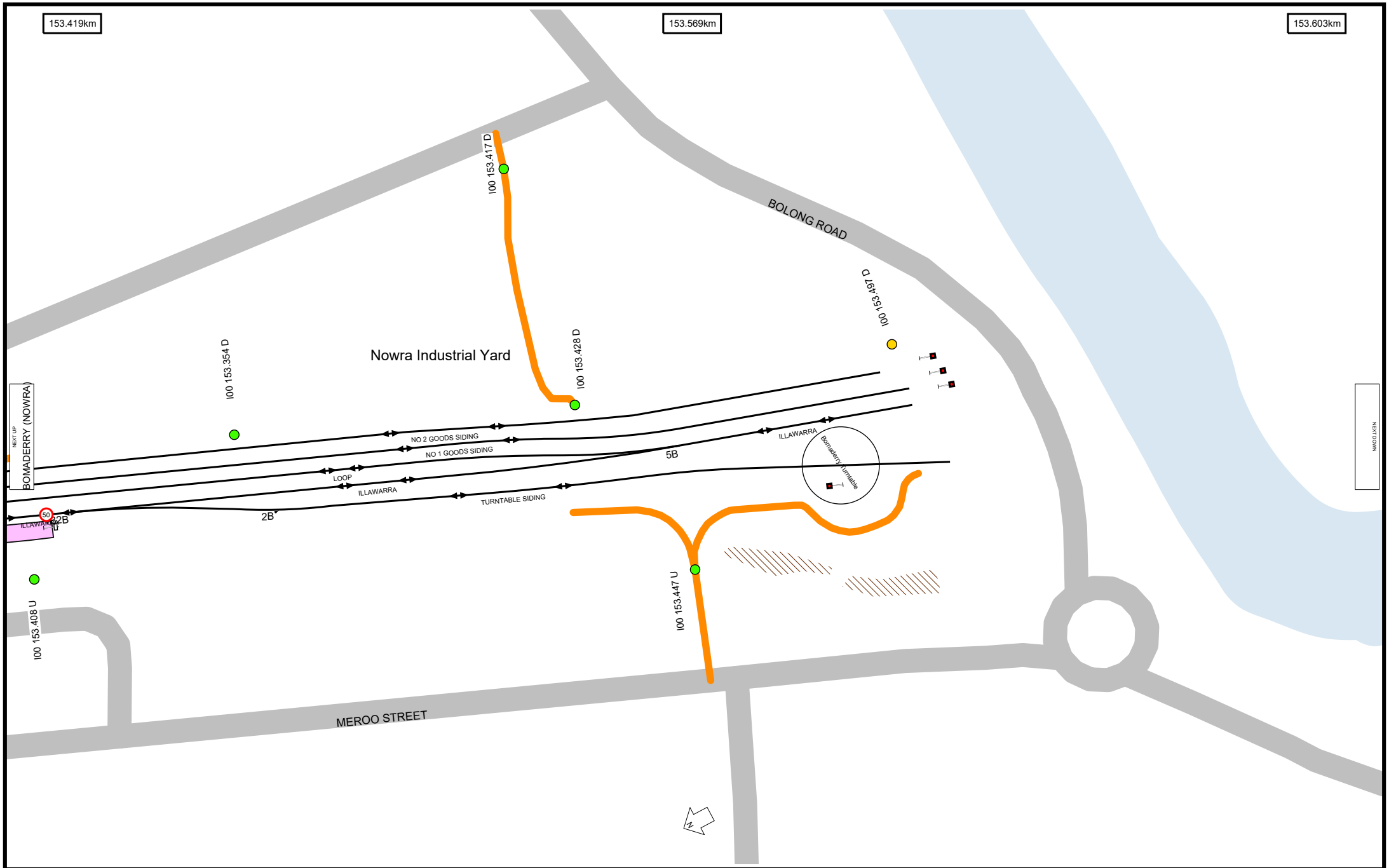

Worksite Protection Planning Diagram
Contact: rcsp@transport.nsw.gov.au

NSW GOVERNMENT

Transport for NSW

UNCONTROLLED WHEN PRINTED

Data shown here may not have been field verified.
Do not use for operational purposes without checking against a controlled document.
For data issues contact GIS.Support@transport.nsw.gov.au

TITLE:

South Coast Line - Waterfall to Bomaderry - I00

Page range 153.419-153.603km

A4

22/01/2025

SCALE: 0m 10m 20m 30m 40m 50m

228

Location Index

ALBION PARK 140
ALBION PARK GOODS SDG 139
ALBION PARK R ENF 139
ALBION PARK SUB STN 136
ALBION PARK TRACTION SUBSTATION 136
AUSTINMER 64
AUSTINMER SUB STN 66
AUSTINMER TRACTION SUBSTATION 66
BELLAMBI 79
BERRY 206
BERRY UP STOCK SIDING 206
BHP UNANDERRA YARD 109
BOMADERRY 227
BOMBO 166
BOMBO SUB STN 164
BOMBO TRACTION SUBSTATION 164
BULLI 73
BULLI SCTN HUT 74
CAWLEY 8
CAWLEY SUB STN 8
CAWLEY TRACTION SUBSTATION 8
CLIFTON 50
CLIFTON TRACTION SUBSTATION 50
COALCLIFF 46
COALCLIFF SCTN HUT 48
COLEDALE 60
CONISTON 97
CONISTON JCT 98
CONISTON SUB STN 98
CONISTON TRACTION SUBSTATION 98
CORRIMAL 82
CORRIMAL SUB STN 81
CORRIMAL TRACTION SUBSTATION 81
CROOM 146
CROOM TRACTION SUBSTATION 147
DAPTO 124
DAPTO SUB STN 126
DAPTO TRACTION SUBSTATION 126
DUNMORE 153
DUNMORE SUB STN 156
DUNMORE TRACTION SUBSTATION 156
FAIRY MEADOW 87
FLINDERS 149
GERRINGONG 185
GERRINGONG GOODS SDG 185
HELENSBURGH 18
HELENSBURGH SCTN HUT 17
INNER HARBOUR JCT 99
JASPERS BRUSH 213
KEMBLA COAL & COKE 48
KEMBLA GRANGE 117
KEMBLA GRANGE SUB STN 117
KEMBLA GRANGE TRACTION SUBSTATION 117
KIAMA 169
KIAMA YARD 170
LILYVALE 27
LILYVALE SUB STN 27
LILYVALE TRACTION SUBSTATION 27
METROPOLITAN COLLIERY JCT 24
MINNAMURRA 158
NORTH WOLLONGONG 91
NORTH WOLLONGONG SCTN HUT 89
NOWRA 228
NOWRA ESSO 224
NOWRA FUELLING COMPOUND 228
NOWRA INDUSTRIAL YARD 228
NOWRA MANILDRA YARD 227
NOWRA SHOAL HAVEN MILL 227
OAK FLATS 144
OMEGA 181
OTFORD 31
OTFORD SCTN HUT 33
PORT KEMBLA PORTS CORP BOUNDARY IH TO UNJ 98
SCARBOROUGH 53
SHELLHARBOUR 153
SHELLHARBOUR JCT 149
SHELLHARBOUR METAL PIONEER 156
SOUTH WOLLONGONG 94
STANWELL PARK 39
STANWELL PARK SUB STN 40
STANWELL PARK TRACTION SUBSTATION 40
THIRROUL 69
THIRROUL YARD 69
TOOLIJOOA 192
TOWRADGI 84
UNANDERRA 109
UNANDERRA JCT 111
UNANDERRA NORTH JCT 101
WATERFALL 2
WATERFALL DOWN YARD 2
WATERFALL REFUGE LOOP 2
WATERFALL UP YARD 2
WATERFALL YARD 2
WOLLONGONG 95
WOLLONGONG YARD 95
WOMBARRA 56
WOMBARRA SCTN HUT 57
WONGAWILLI 122
WONGAWILLI COLLIERY JCT 120
WOONONA 76
YALLAH 133
YALLAH SUB STN 131

Bridge Index

ABERNETHYS CREEK 224
AMERICAN CREEK 105
BARNEY STREET 170
BEACH ACCESS 165
BEACON AVENUE FOOTPATH 72
BELINDA STREET 185
BELLAMBI 78
BELLAMBI GULLY 80
BHP SIDING OVER I00 FLYOVER 106
BOMADERRY 227
BOMBO TELECOM SERVICE BRIDGE 164
BONG BONG STREET 170
BRIDGE STREET 98
BROUGHTON CREEK 203
BROUGHTON MILL CREEK 205
CABBAGE TREE CREEK 88
CAMBEWARRA ROAD 226
CAMPBELL STREET 75
CAPEL CREEK 206
CATER STREET 60
CLEVELAND ROAD 126
COALCLIFF COAKWORKS CONVEYOR 48
COALCLIFF STATION FOOTBRIDGE 46
COALCLIFF SUBWAY 44
COLEDALE 61
COLEDALE STATION FOOTBRIDGE 60
COLLINS CREEK 75
CORRIMAL - OPEN DRAIN 81
CREEK 58
CROOKED CREEK TRIBUTARY 191
CROWN STREET 94
DARIEN AVENUE 164
DENMARK STREET 57
DOOLEY ROAD 192
DRUMMOND STREET 102
DUCK CREEK 130
DUNMORE QUARRY SIDING
UNDERBRIDGE 153
EDWARDS AVENUE 224
ELLIOTTS ROAD 86
EUREKA AVENUE 159
F6 SOUTHERN FREEWAY 105
FAIRY CREEK 92
FAIRY MEADOW WATER CROSSING 89
FAIRY MEADOW WATER CROSSING 86
FARMER STREET 171
FARRAHARS CREEK 77
FARREL ROAD FOOTBRIDGE 73
FARRELL ROAD 73
FEDERAL STREET 159
FERN STREET 181
FIRST STREET (RAILWAY AVENUE) 53
FIVE ISLANDS ROAD 107
FLAT FLOOD PLAIN 181
FLINDERS STREET (PRINCES HIGHWAY) 91
FLYING FOX CREEK 211
GERRINGONG WATERWAY 197
HAYWARDS BAY DRIVE 134
HELENSBURGH STATION FOOTBRIDGE 18
HEWITTS CREEK 69
HORSLEY CREEK 140
HORSLEY INLET 143
HUNTLEY ROAD 129
HUNTLEY ROAD FOOTBRIDGE 129
INNER HARBOUR FLYOVER 99
ISONS ROAD 216
JASPERS BRUSH CREEK 212
JASPERS CREEK 212
KEMBLA GRANGE 117
KEMBLA GRANGE UNNAMED CREEK 116
KIAMA STATION FOOTBRIDGE 169
KIRTON ROAD 64
LAWRENCE HARGRAVE DRIVE 68
LEVEL ACCESS 2
MACQUARIE RIVULET 135
MARKS STREET 172
MASTERS RD OLB 103
MCKELL AVENUE 2
METROPOLITAN COLLIERY FLYOVER 25
MINNAMURRA RIVER 156
MORRISON AVENUE 56
MOUNTAIN ROAD 65
MULGEN CREEK 225
MULLERS 209
MULLET CREEK 120
MULLET CREEK OVERFLOW 119
NEAR KIAMA TUNNEL 1 173
NEW LAKE ENTRANCE ROAD 144
NORTH KIAMA DRIVE 162
NORTH WEST ARM WERRI LAGOON 181
NORTH WOLLONGONG STATION FOOTBRIDGE 91
NORTH WOLLONGONG WATER CROSSING 90
NORTH WOLLONGONG WATER CROSSING 91
OMEGA UNNAMED CREEK 180
OOAREE CREEK 182
OTFORD ROAD 33
OTFORD STATION FOOTBRIDGE 31
OTFORD UNNAMED CREEK 35
OVERBRIDGE AT FOWLERS RD 125
OXLEY AVENUE PEDESTRIAN SUBWAY 161
PARK ROAD 72
PARKES STREET 18
POINT STREET 72
POINT STREET FOOTBRIDGE 72
PRINCES HIGHWAY 113
PRINCES HWY NORTHBOUND 153
PRINCES HWY SOUTHBOUND 153
ROTHERY STREET 80
SADDLEBACK MOUNTAIN ROAD 172
SHELLHARBOUR JUNCTION 149
SHELLHARBOUR ROAD 149
SHOALHAVEN STREET 168
SLACKY CREEK 72
SMITH STREET PEDESTRIAN SUBWAY 93
SOUTH STREET PEDESTRIAN SUBWAY 96
SOUTH WEST ARM WERRI LAGOON 182
SPRING CREEK 166
STANWELL PARK STATION PEDESTRIAN SUBWAY 39
STANWELL PARK VIADUCT 41
STURDEE AVENUE 71
TANNERY ROAD 204
TERRALONG STREET 169
THE VILAGE PEDESTRIAN SUBWAY 157
THIRROUL STATION FOOTBRIDGE 69
THROSBY DRIVE 93
TOOLIJOOA ROAD 198
TOWRADGI CREEK 82
TOWRADGI ROAD 84
TOWRADGI STATION 84
TOWRADGI WATER CROSSING 85
TOWRADGI WATER CROSSING 83
TURNERS LANE 218
UNANDARRA NEW FOOTBRIDGE 109
UNANDERRA STATION FOOTBRIDGE 110
VICTORIA STREET 93
WEST ARM WERRI LAGOON 181
WHARTONS CREEK 73
WIGRAM ROAD 64
WILEYS CREEK 218
WILEYS CREEK TRIBUTARY 219

WILSONS CREEK ROAD 15
WOLLONGONG STATION FOOTBRIDGE 94
WOONONA PROPERTY ACCESS 75
WREXHAM ROAD 69
YALLAH UNNAMED CREEK 132

Track & Point

- Existing Track Centreline
- Under Construction / Service Withdrawn
- Proposed Track
- 777A Turnout Point
- Catch Point
- Derail Point
- Turntable

Signal & Sign

- Signal
- Warning Light
- Warning Light - Double
- EYL End Yard Limit Sign
- YL Yard Limit Sign
- 60 / 75 / 80 Speed Sign

Station

- Platform

Kilometre Post

- Whole Kilometre Post
- Half Kilometre Post

Corridor Access

- Access Gate
- Pedestrian Access Gate
- Access Road

Safety

- Refuge

Road

- Public Road

Level Crossing & Take Off

- Level Crossing Boundary
- Level Crossing Location

Bridge

- Overbridge
- Underbridge
- Rail Flyover
- Rail Dive
- Pedestrian Footbridge
- Pedestrian Subway

Tunnel

- Tunnel Section Coverage

Embankment

- Embankment

Cutting

- Cutting

Wall

- Wall

Culvert

- Culvert

Waterway

- Waterway

Substation

- Substation Boundary

Overhead Wiring Structure

- OHWS
- OHWS Centreline
- Wood Pole

Additional Map Features

- DOWN MAIN Track Name & Direction Indicator
- 80 Maximum Train Entry Speed Indicator
- 80 Maximum Train Speed Change Indicator
- 15.077km Kilometrage Reference Indicator
- A Map Strip Join Indicator
- NEXT UP CENTRAL Next Station Up
- NEXT DOWN REDFERN Next Station Down