

Worksite Protection Planning Diagrams

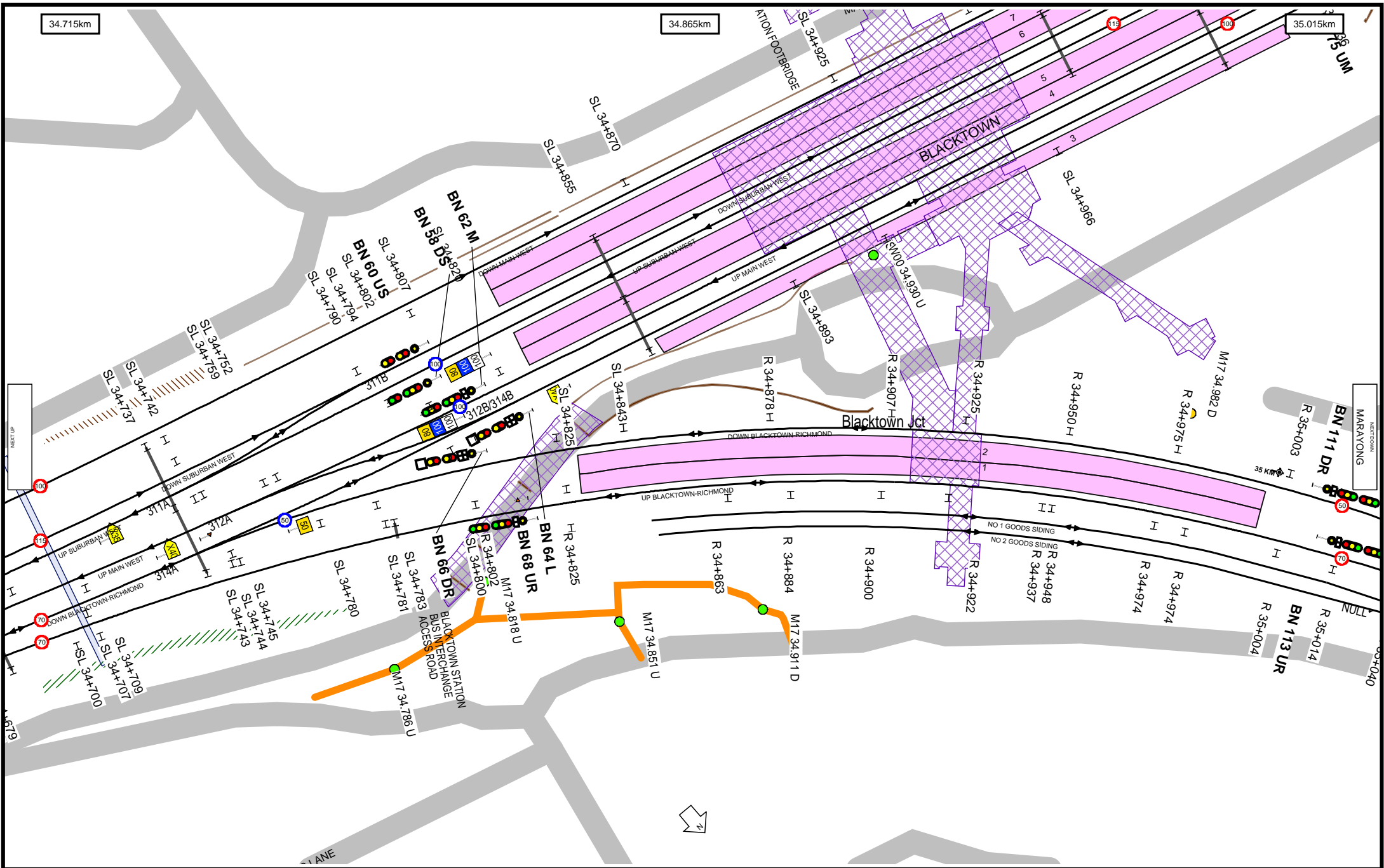
Western Line - Blacktown to Richmond - M17

Stations Covered

BLACKTOWN	2	RICHMOND	53
MARAYONG	8		
QUAKERS HILL	12		
SCHOFIELDS	17		
RIVERSTONE	23		
VINEYARD	29		
MULGRAVE	35		
WINDSOR	40		
CLARENDON	44		
EAST RICHMOND	52		

Kilometrage References

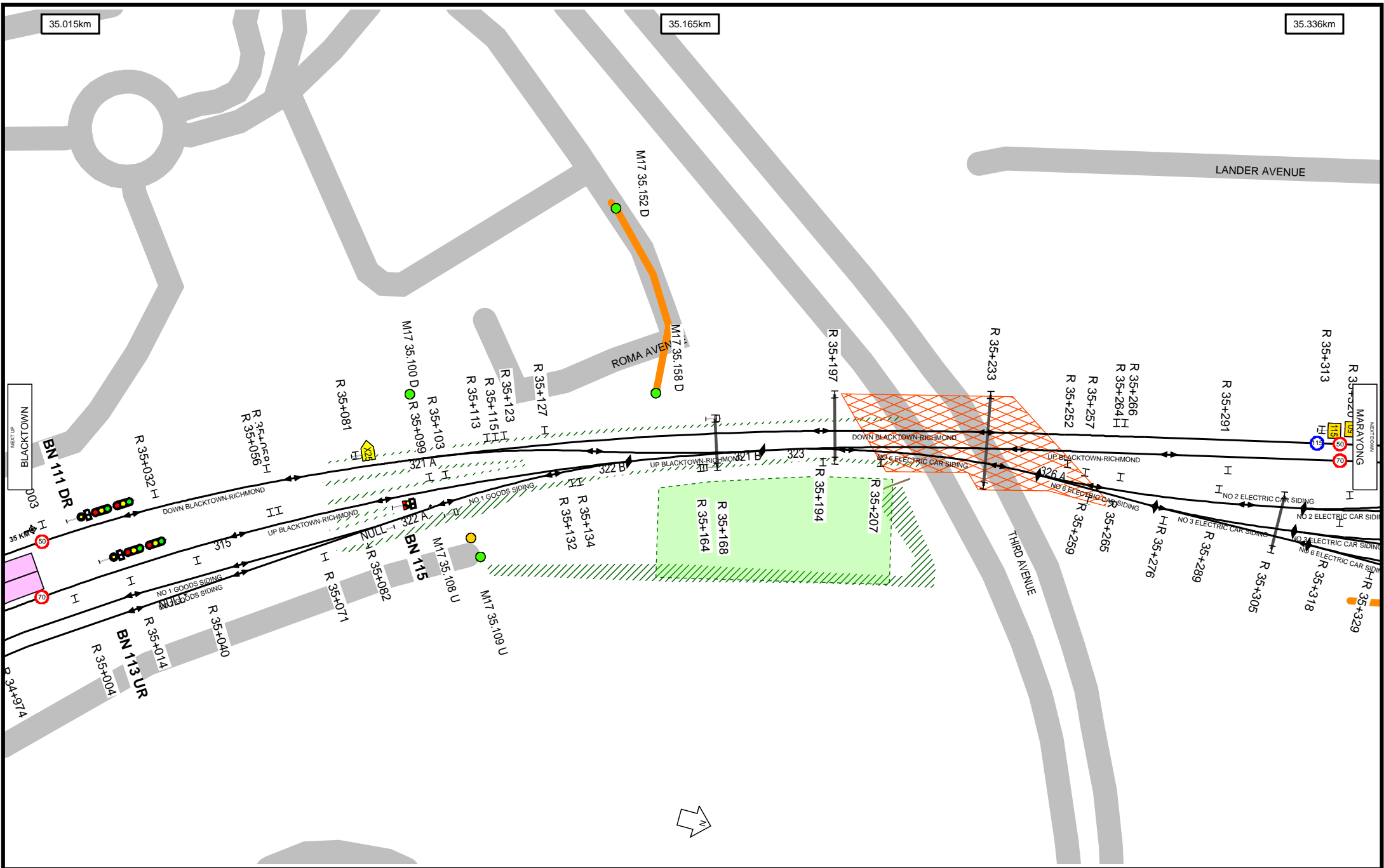
34.715km	2
35.000km	2
40.000km	12
45.000km	21
50.000km	31
55.000km	40
60.000km	52
60.861km	53



34.715km

34.865km

35.015km



35.015km

35.165km

35.336km





Worksite Protection Planning Diagram
 Contact: rcsp@transport.nsw.gov.au

MAKE IT SAFE
MAKE IT HOME

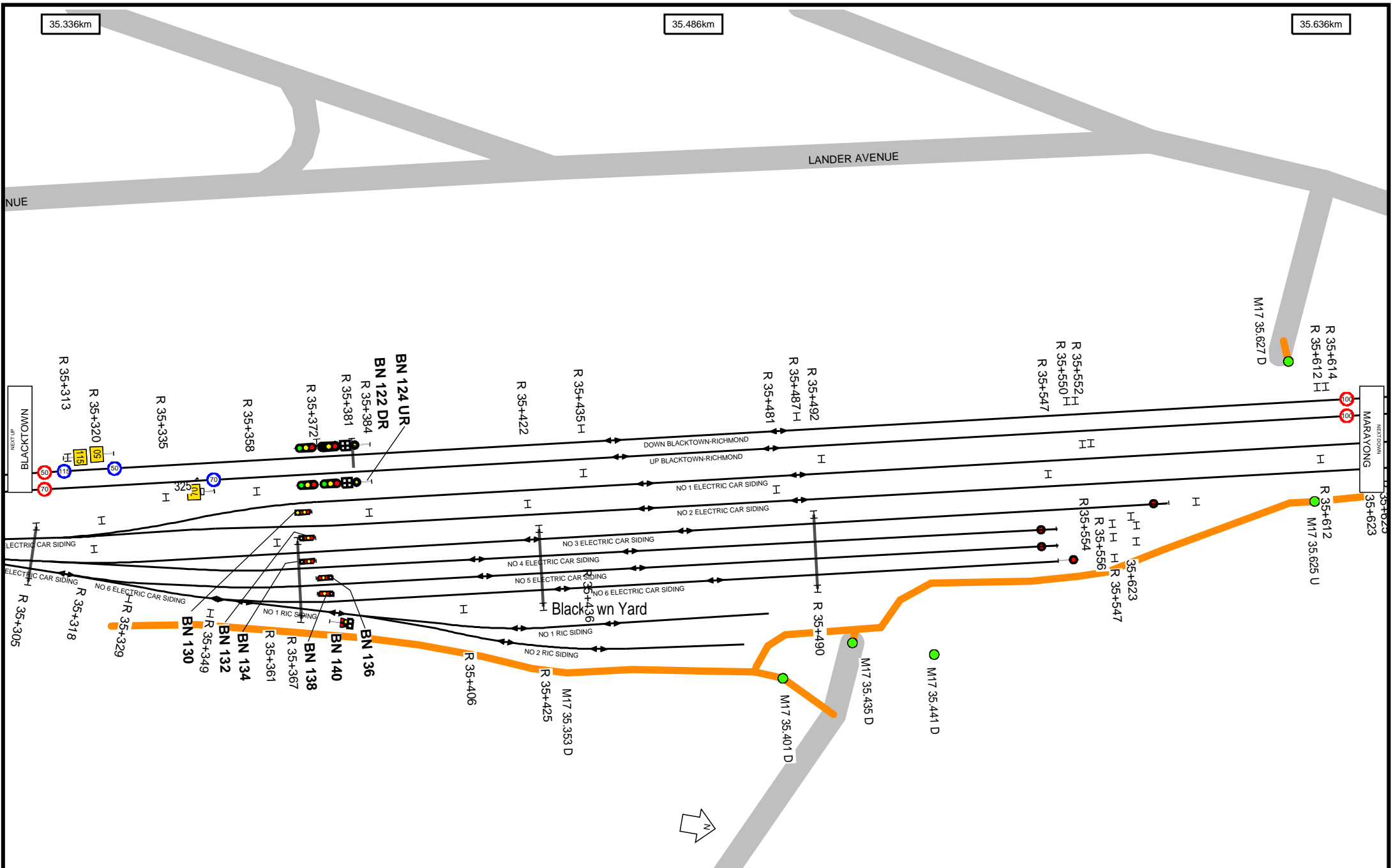
UNCONTROLLED WHEN PRINTED

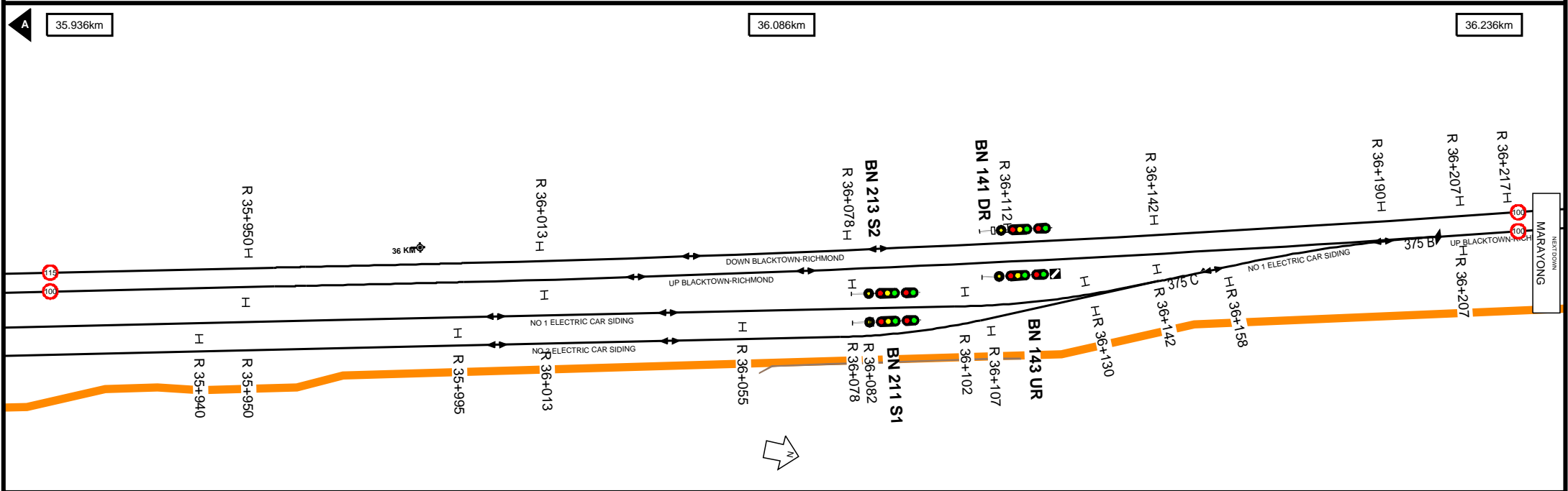
Data shown here may not have been field verified.
 Do not use for operational purposes without checking against a controlled document.
 For data issues contact GIS.Support@transport.nsw.gov.au or (02) 9536 3200

TITLE: **Western Line - Blacktown to Richmond - M17**
 Page range 35.015-35.336km

SCALE: 

A4
 14/06/2019
3








MAKE IT SAFE MAKE IT HOME

Worksite Protection Planning Diagram


Contact: rcsp@transport.nsw.gov.au

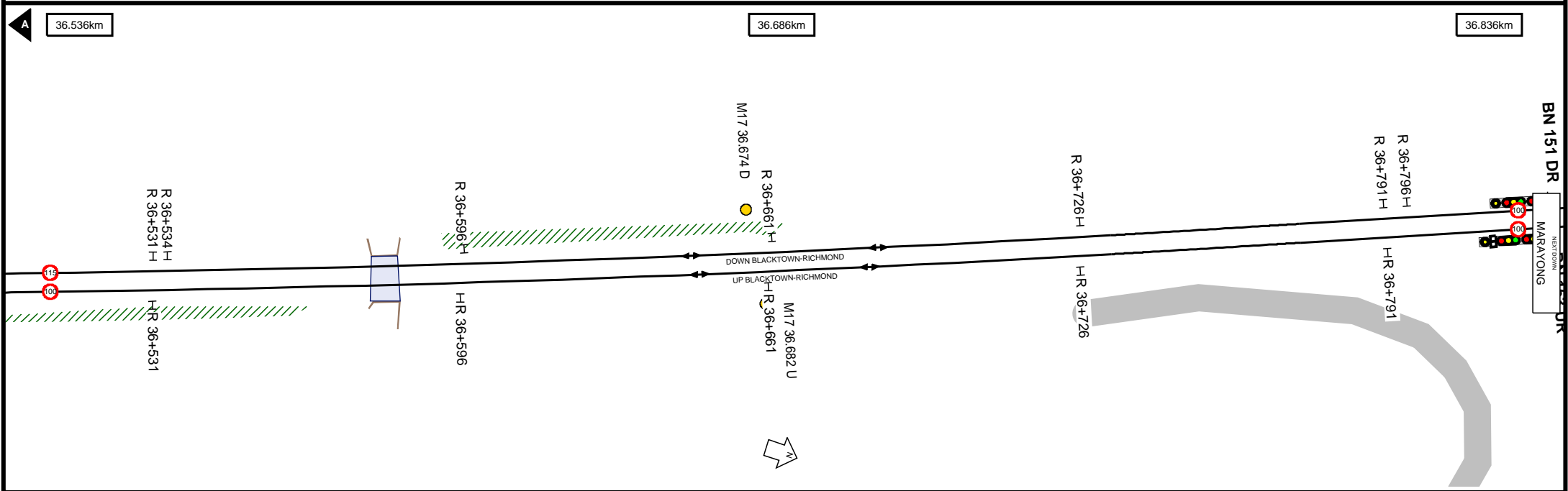
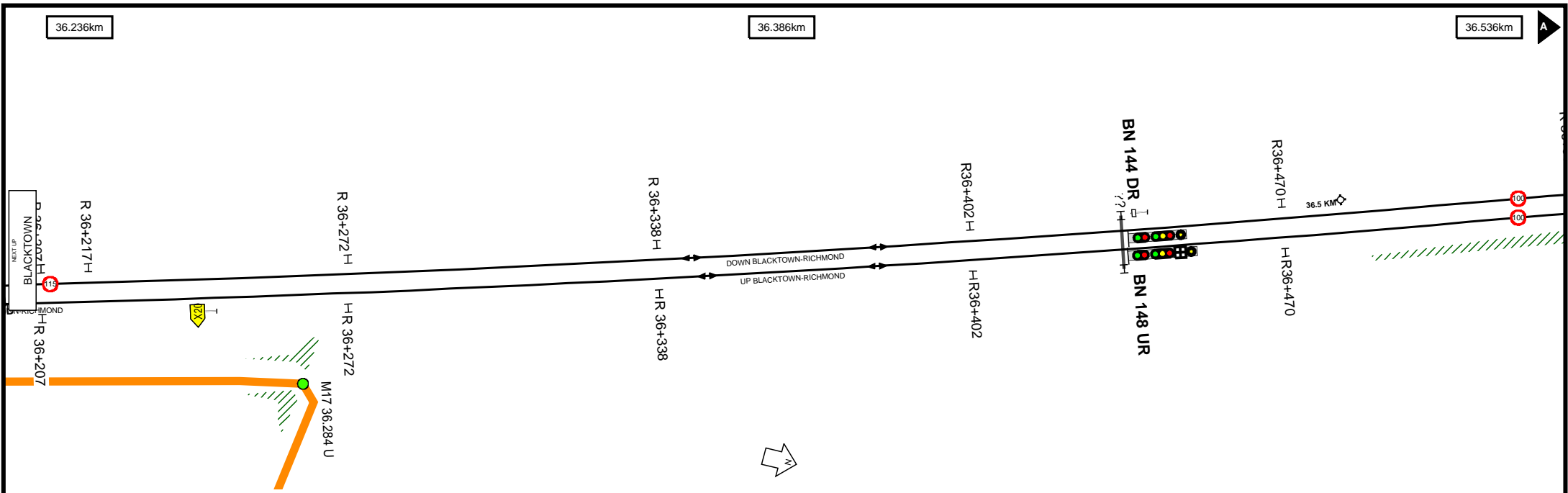
UNCONTROLLED WHEN PRINTED

Data shown here may not have been field verified.
Do not use for operational purposes without checking against a controlled document.
For data issues contact GIS.Support@transport.nsw.gov.au or (02) 9536 3200

TITLE: **Western Line - Blacktown to Richmond - M17**

Page range 35.636-36.236km

SCALE: 



Worksite Protection Planning Diagram

Contact: rcsp@transport.nsw.gov.au

**MAKE IT SAFE
MAKE IT HOME**

UNCONTROLLED WHEN PRINTED

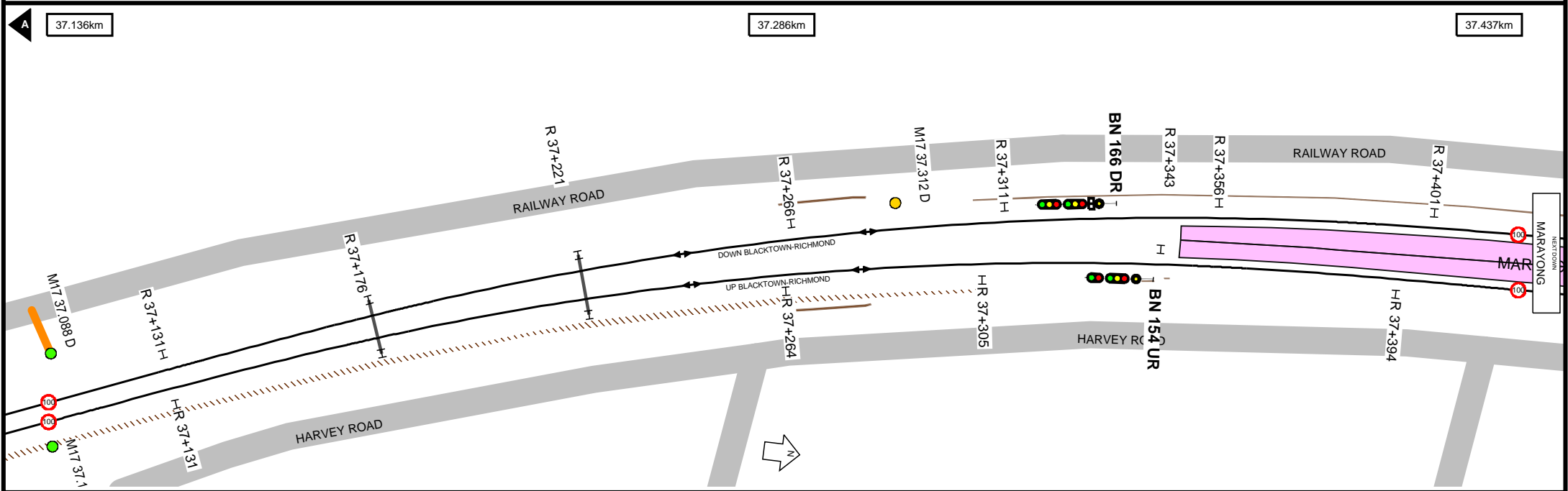
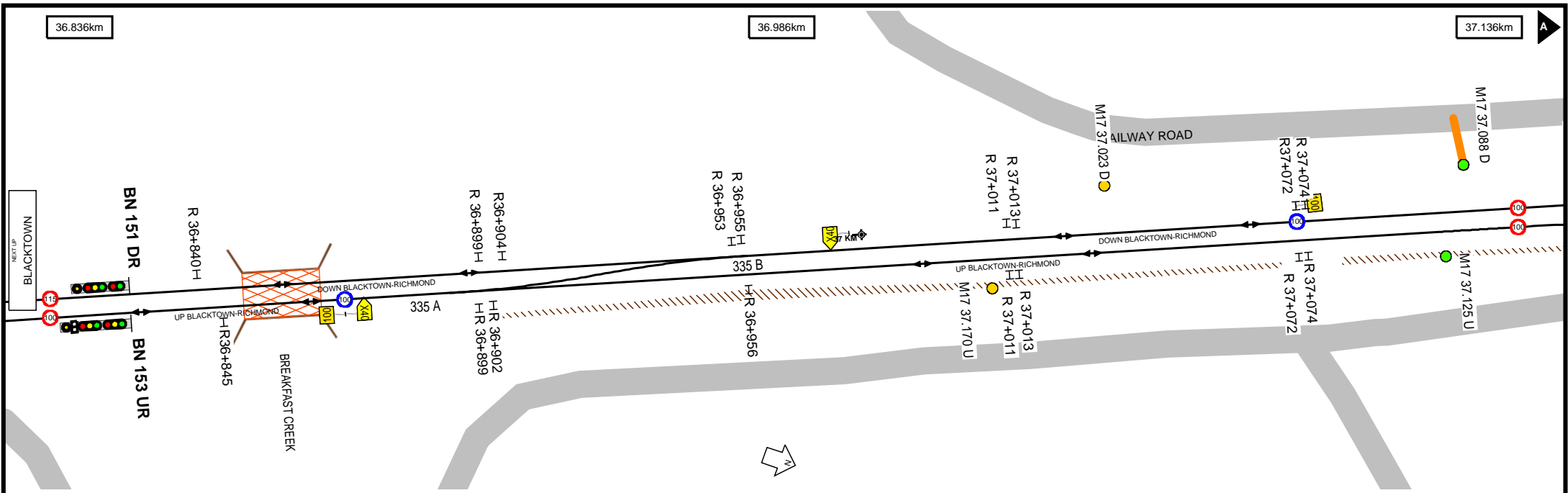
Data shown here may not have been field verified.
Do not use for operational purposes without checking against a controlled document.
For data issues contact GIS.Support@transport.nsw.gov.au or (02) 9536 3200

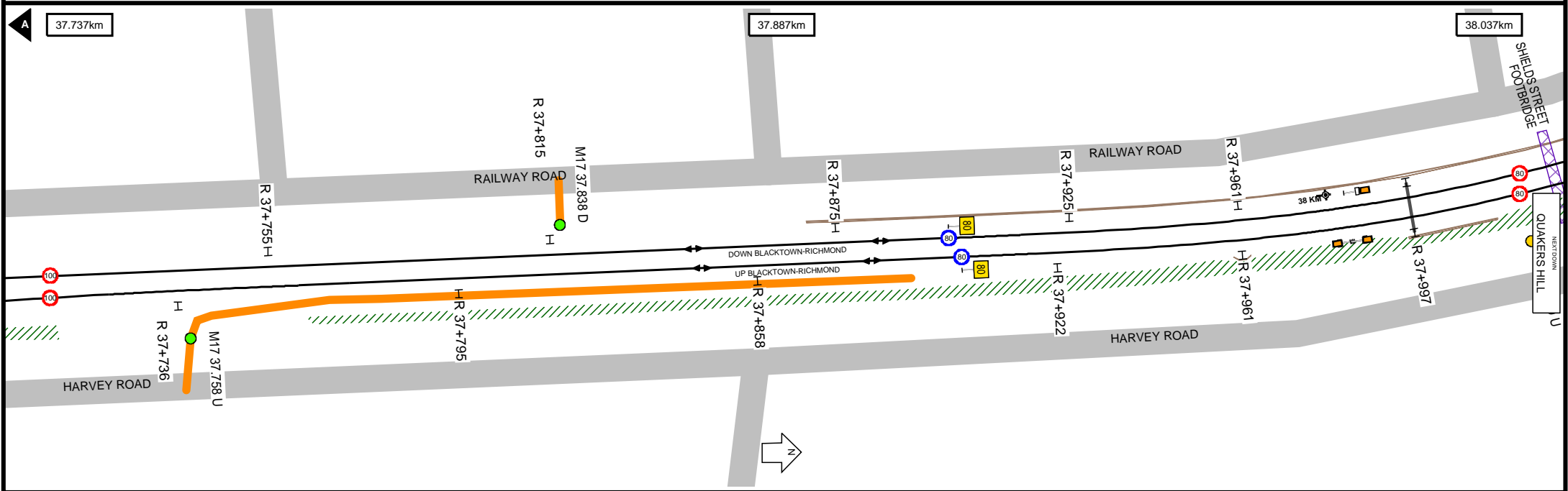
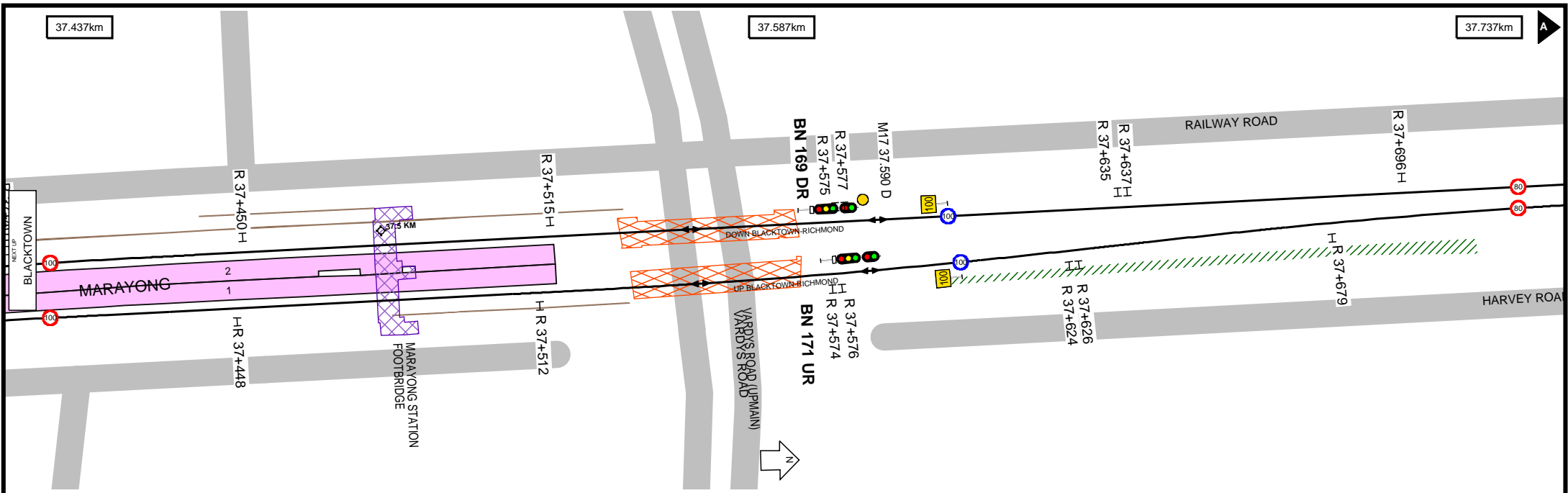
TITLE: **Western Line - Blacktown to Richmond - M17**

Page range 36.236-36.836km

SCALE:

A4
14/06/2019
6





Worksite Protection Planning Diagram

Contact: rcsp@transport.nsw.gov.au

MAKE IT SAFE MAKE IT HOME

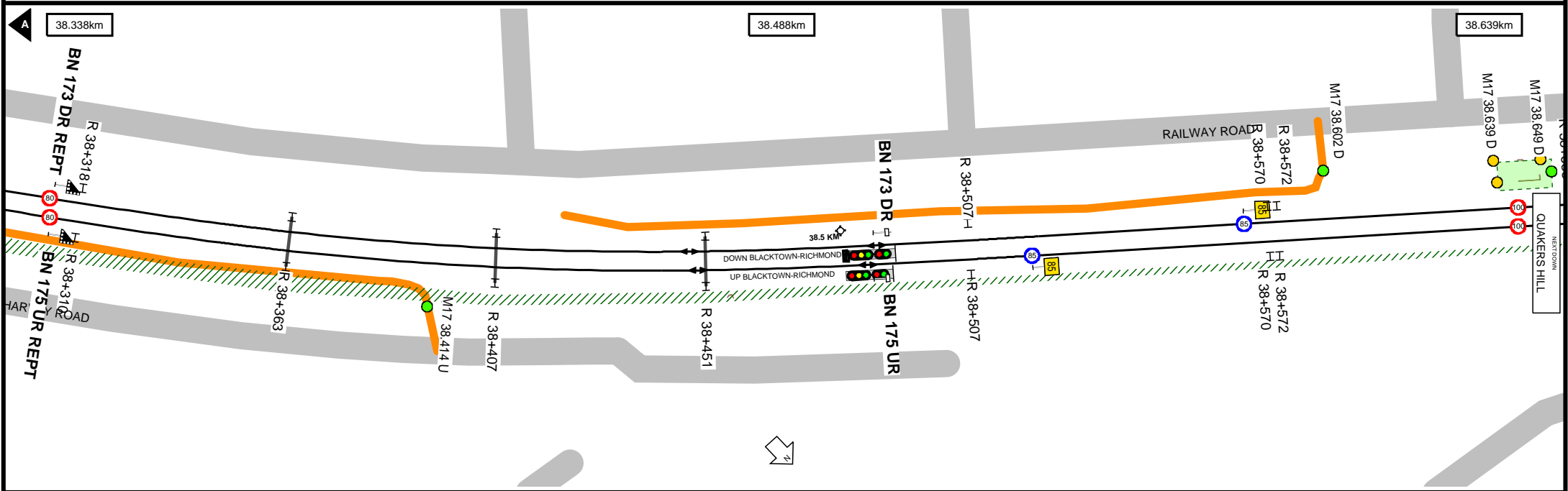
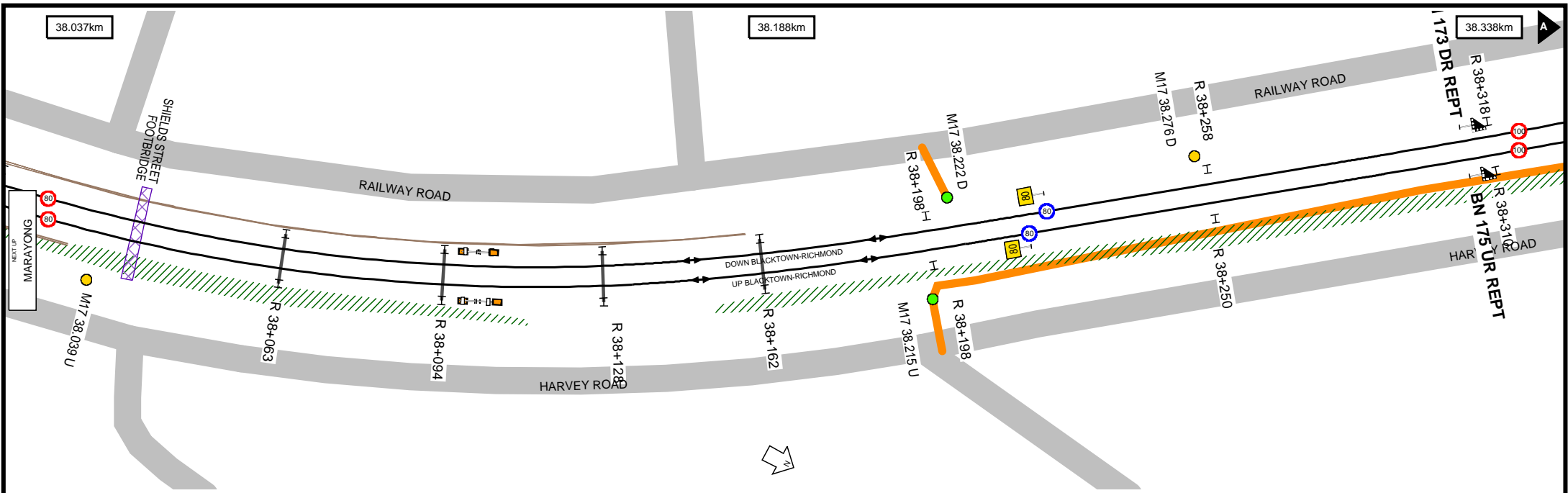
UNCONTROLLED WHEN PRINTED

Data shown here may not have been field verified.
Do not use for operational purposes without checking against a controlled document.
For data issues contact GIS.Support@transport.nsw.gov.au or (02) 9536 3200

TITLE: **Western Line - Blacktown to Richmond - M17**

Page range 37.437-38.037km

SCALE:






Worksite Protection Planning Diagram

Contact: rcsp@transport.nsw.gov.au


**MAKE IT SAFE
MAKE IT HOME**

UNCONTROLLED WHEN PRINTED

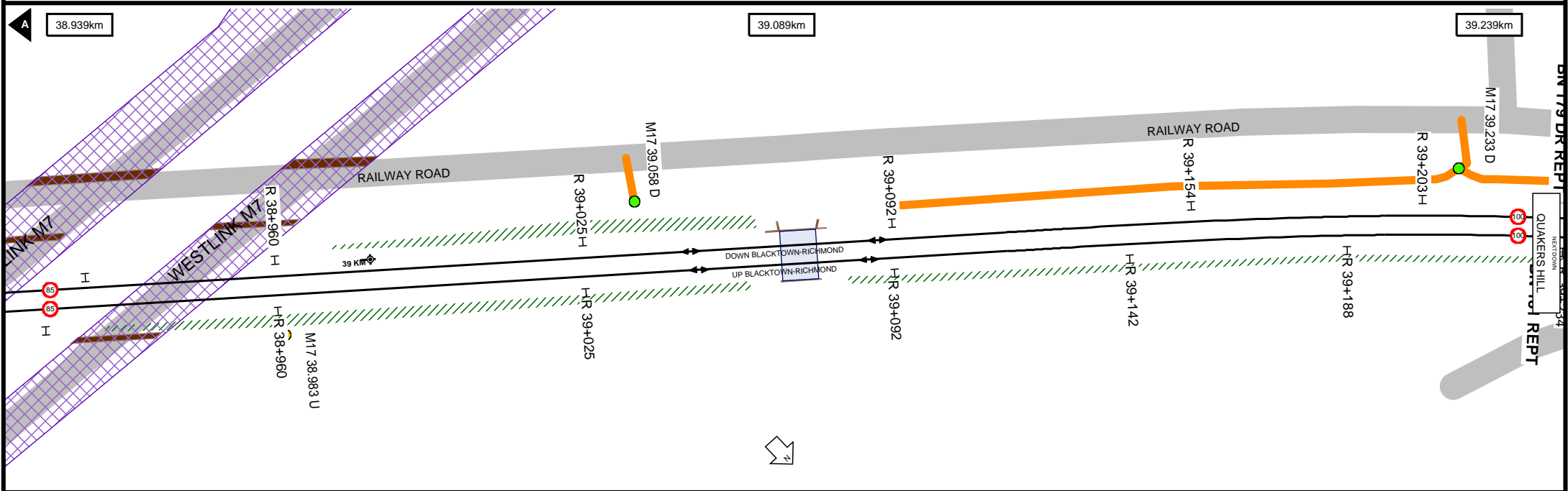
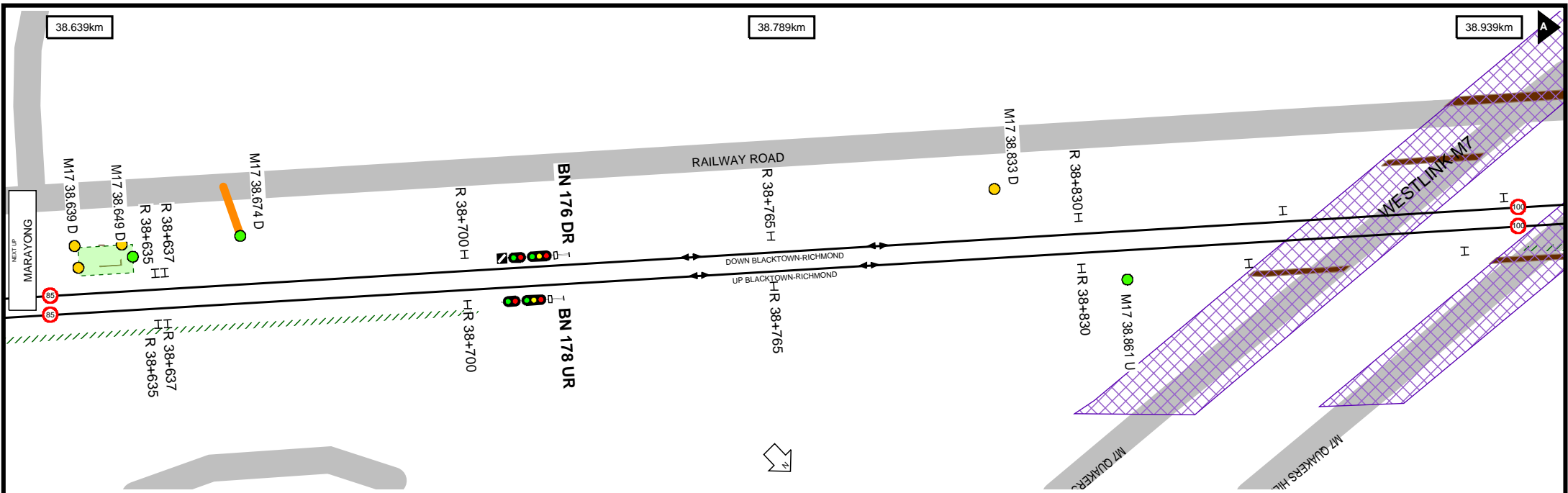
Data shown here may not have been field verified.
Do not use for operational purposes without checking against a controlled document.
For data issues contact GIS.Support@transport.nsw.gov.au or (02) 9536 3200

TITLE: **Western Line - Blacktown to Richmond - M17**

Page range 38.037-38.639km

SCALE: 

A4
14/06/2019
9






Worksite Protection Planning Diagram

Contact: rcsp@transport.nsw.gov.au


**MAKE IT SAFE
MAKE IT HOME**

UNCONTROLLED WHEN PRINTED

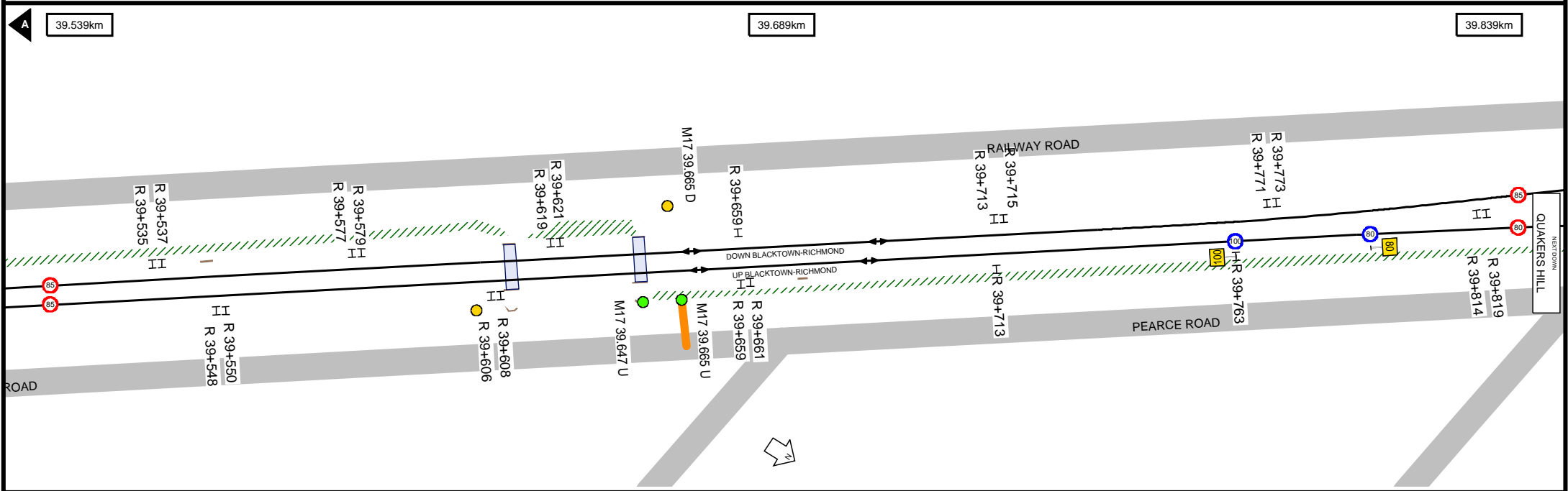
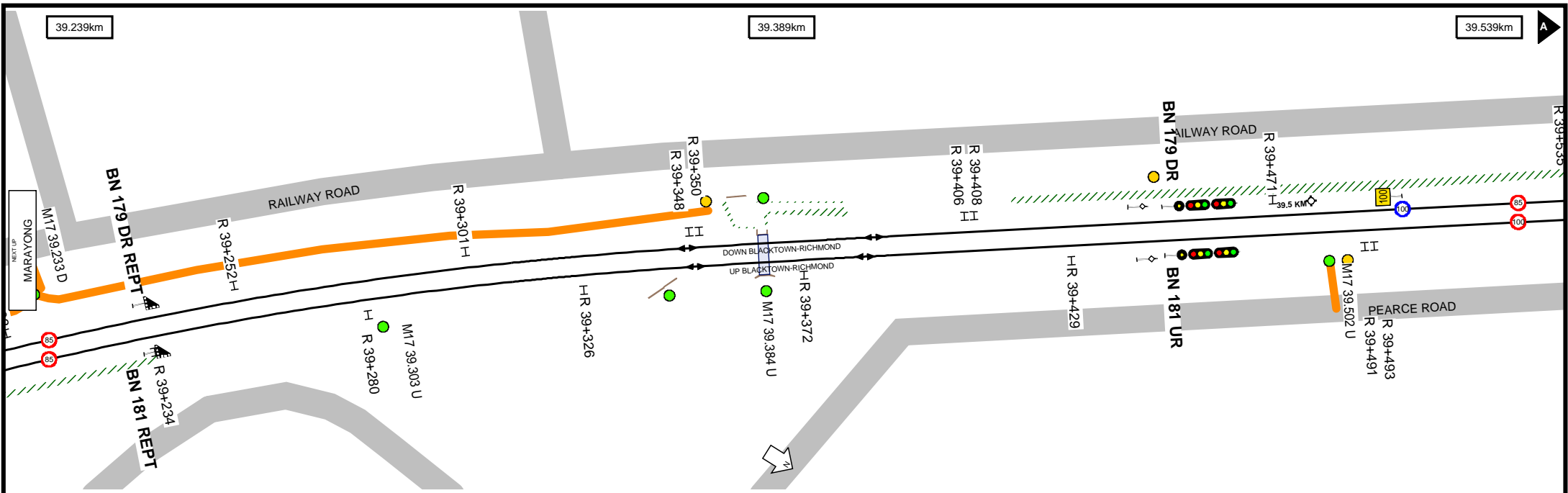
Data shown here may not have been field verified.
Do not use for operational purposes without checking against a controlled document.
For data issues contact GIS.Support@transport.nsw.gov.au or (02) 9536 3200

TITLE: **Western Line - Blacktown to Richmond - M17**

Page range 38.639-39.239km

SCALE: 

A4
14/06/2019
10






Worksite Protection Planning Diagram

Contact: rcsp@transport.nsw.gov.au


**MAKE IT SAFE
MAKE IT MAKE IT
MAKE IT HOME**

UNCONTROLLED WHEN PRINTED

Data shown here may not have been field verified.
Do not use for operational purposes without checking against a controlled document.
For data issues contact GIS.Support@transport.nsw.gov.au or (02) 9536 3200

TITLE: **Western Line - Blacktown to Richmond - M17**

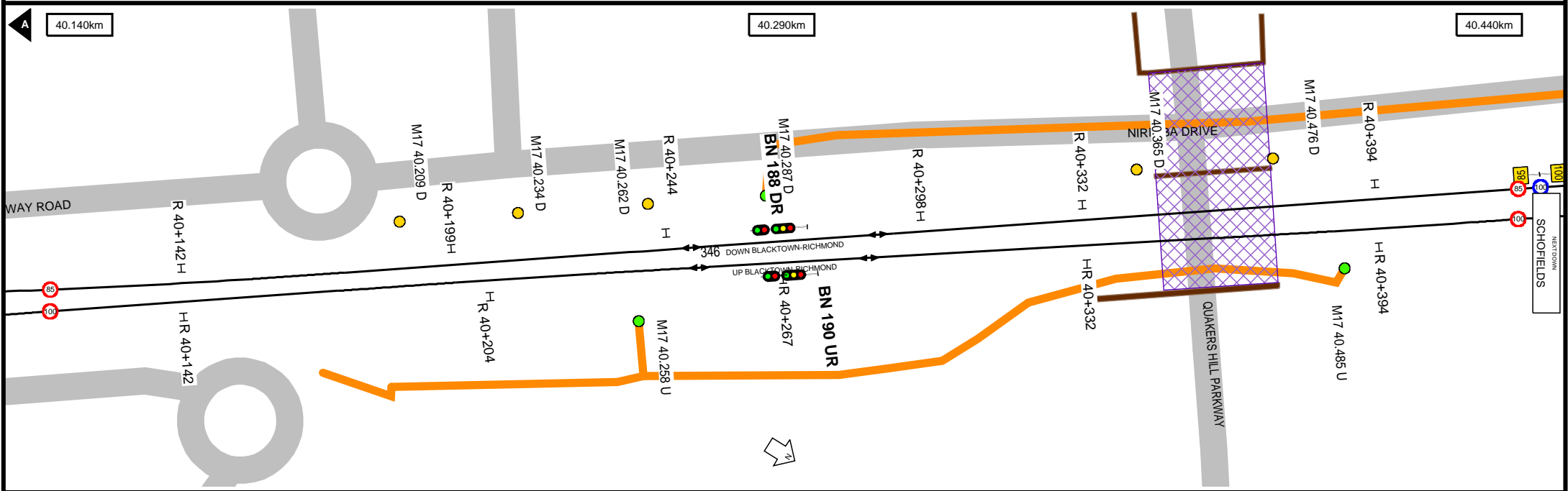
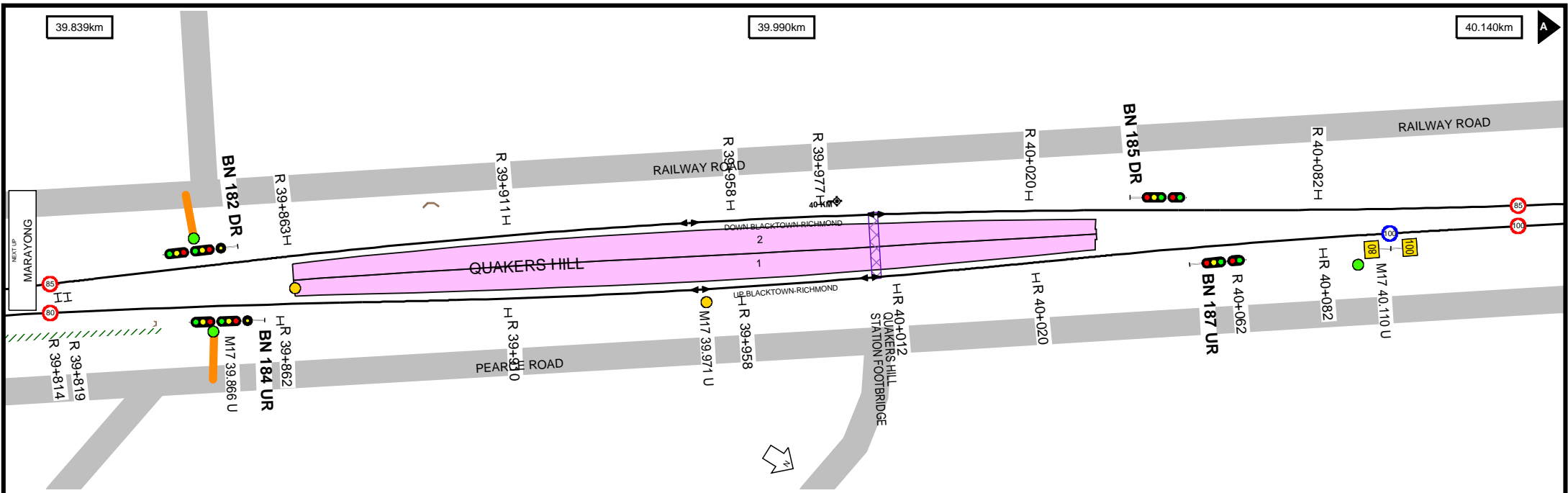
Page range 39.239-39.839km

SCALE: 

A4

14/06/2019

11



Worksite Protection Planning Diagram

Contact: rcsp@transport.nsw.gov.au

**MAKE IT SAFE
MAKE IT HOME**

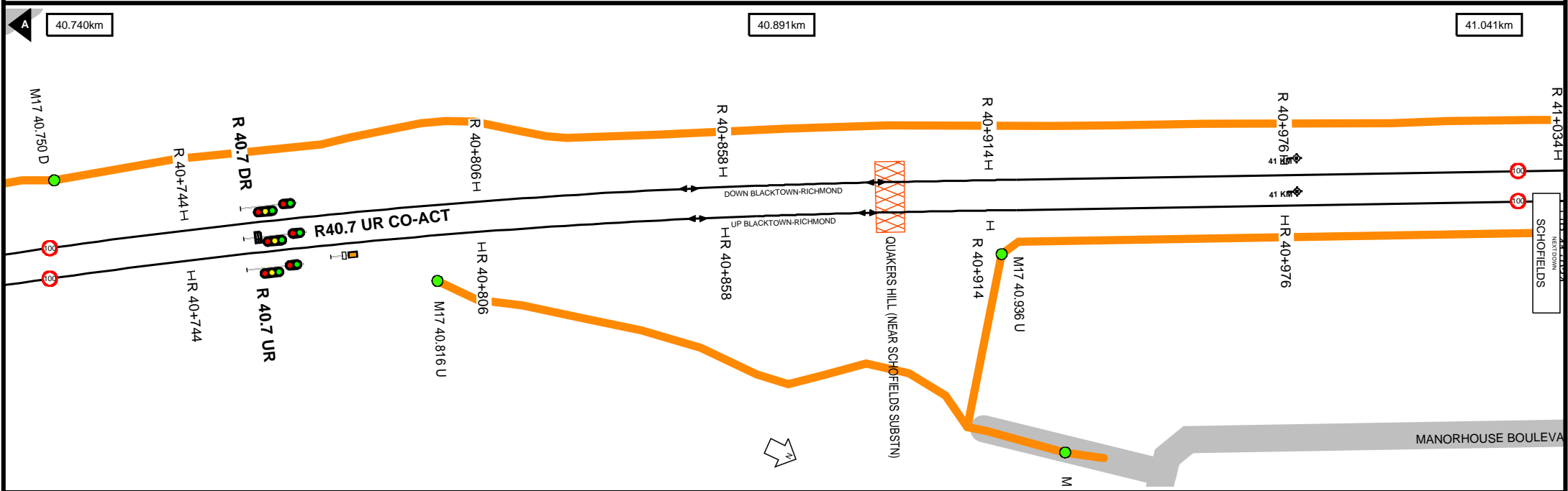
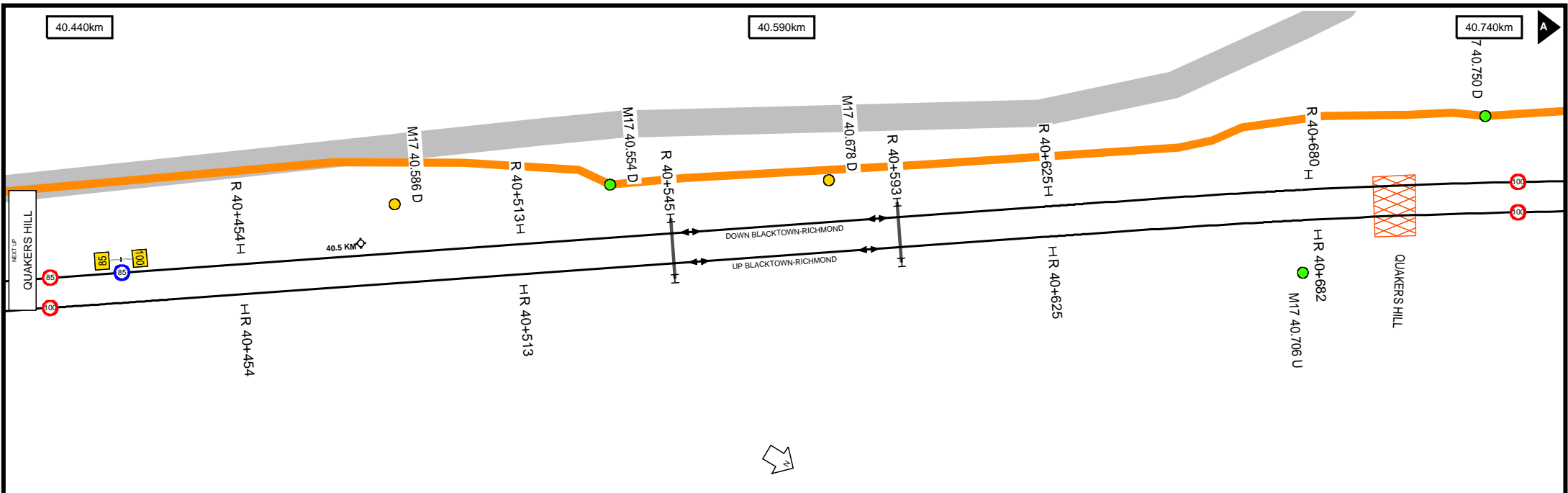
UNCONTROLLED WHEN PRINTED

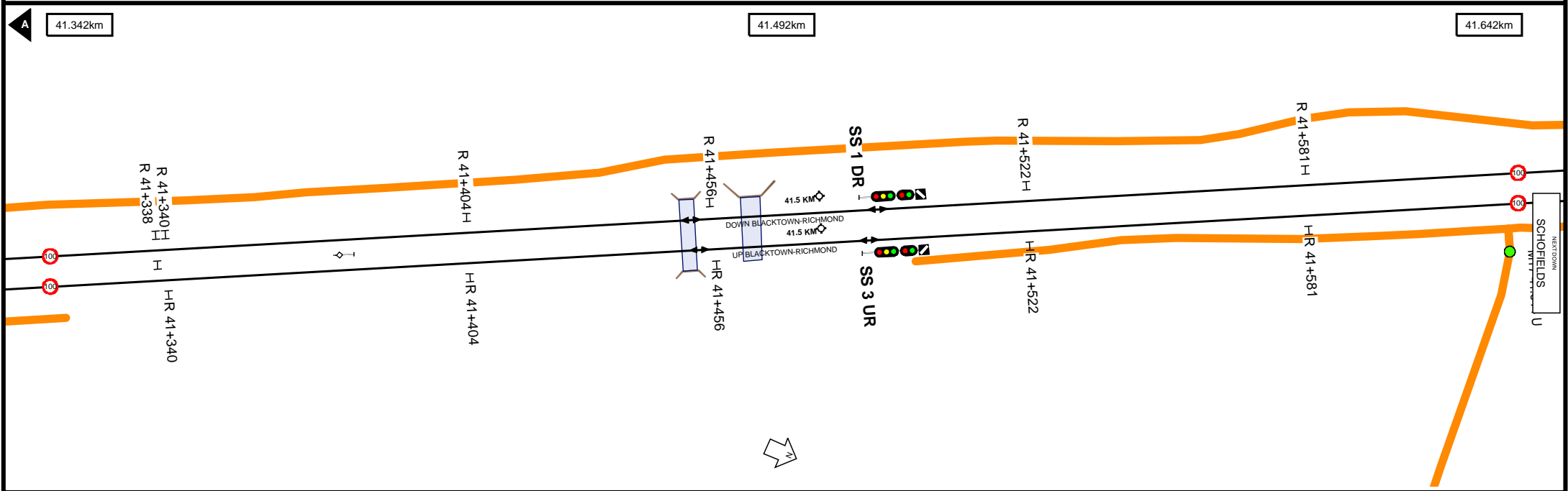
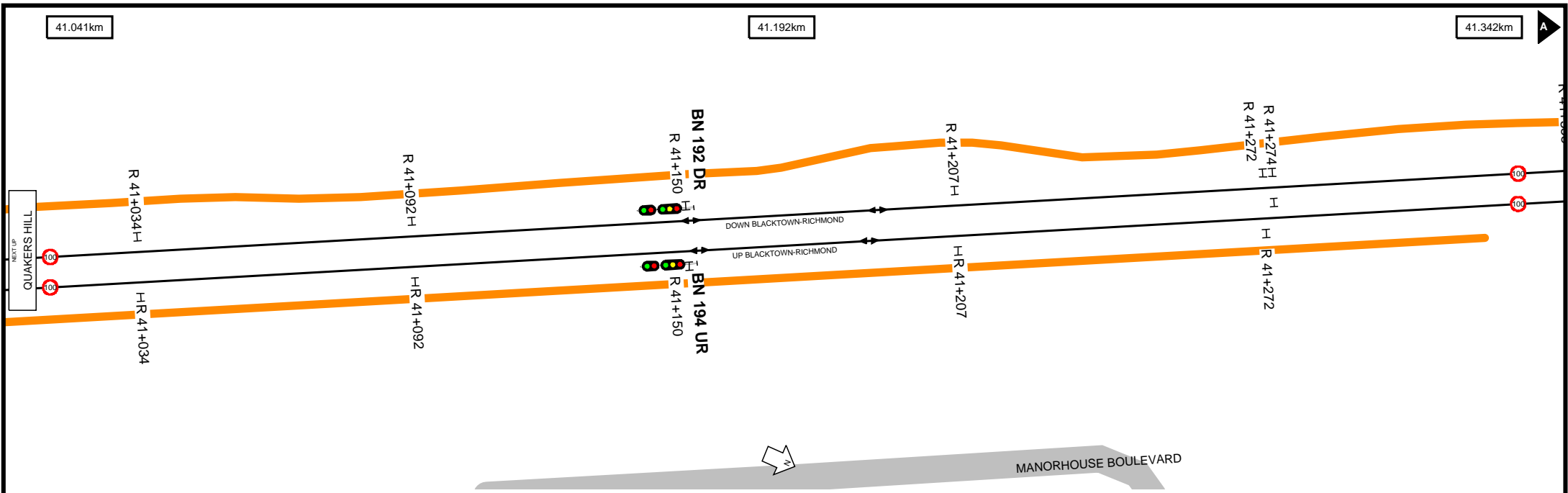
Data shown here may not have been field verified.
Do not use for operational purposes without checking against a controlled document.
For data issues contact GIS.Support@transport.nsw.gov.au or (02) 9536 3200

TITLE: **Western Line - Blacktown to Richmond - M17**

Page range 39.839-40.440km

SCALE:





Worksite Protection Planning Diagram

Contact: rcsp@transport.nsw.gov.au

**MAKE IT SAFE
MAKE IT HOME**

UNCONTROLLED WHEN PRINTED

Data shown here may not have been field verified.
Do not use for operational purposes without checking against a controlled document.
For data issues contact GIS.Support@transport.nsw.gov.au or (02) 9536 3200

TITLE: **Western Line - Blacktown to Richmond - M17**

Page range 41.041-41.642km

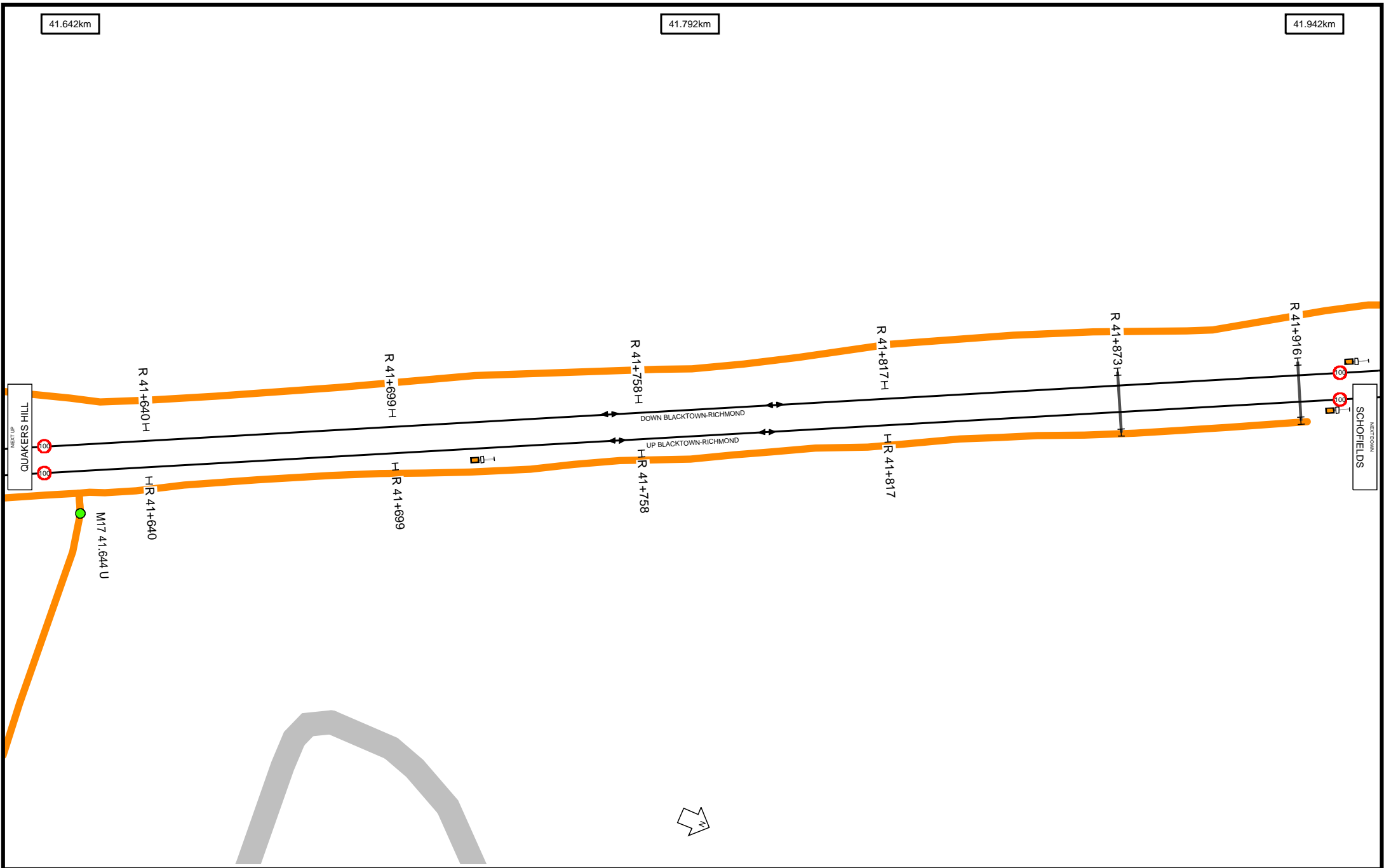
SCALE:

A4
14/06/2019
14

41.642km

41.792km

41.942km

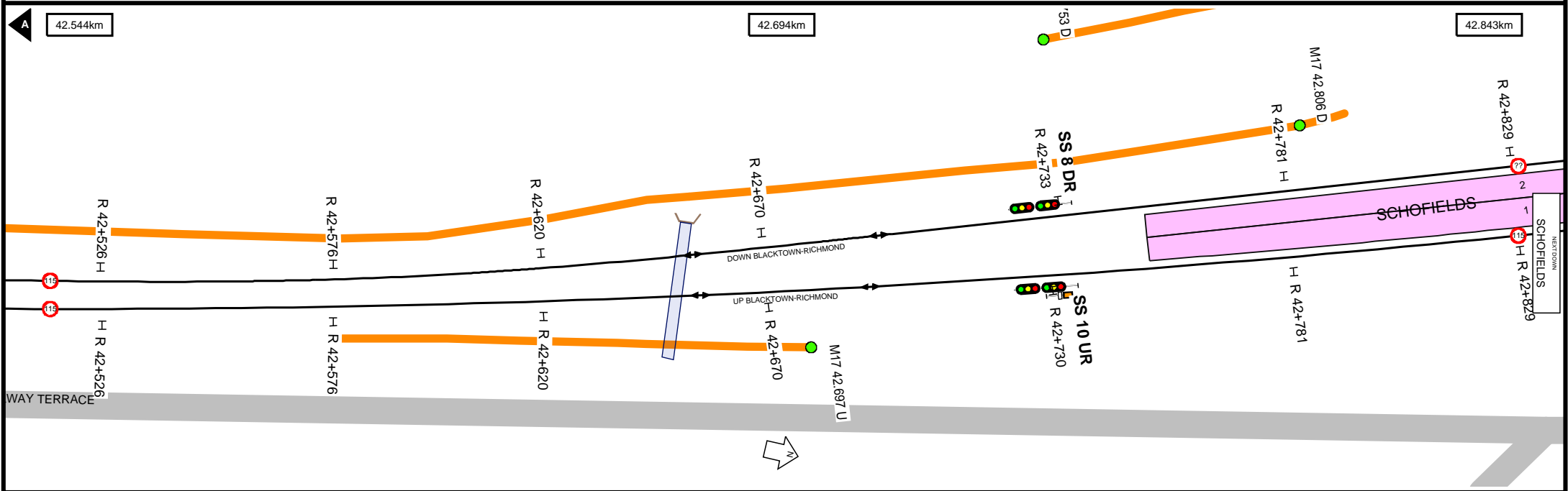
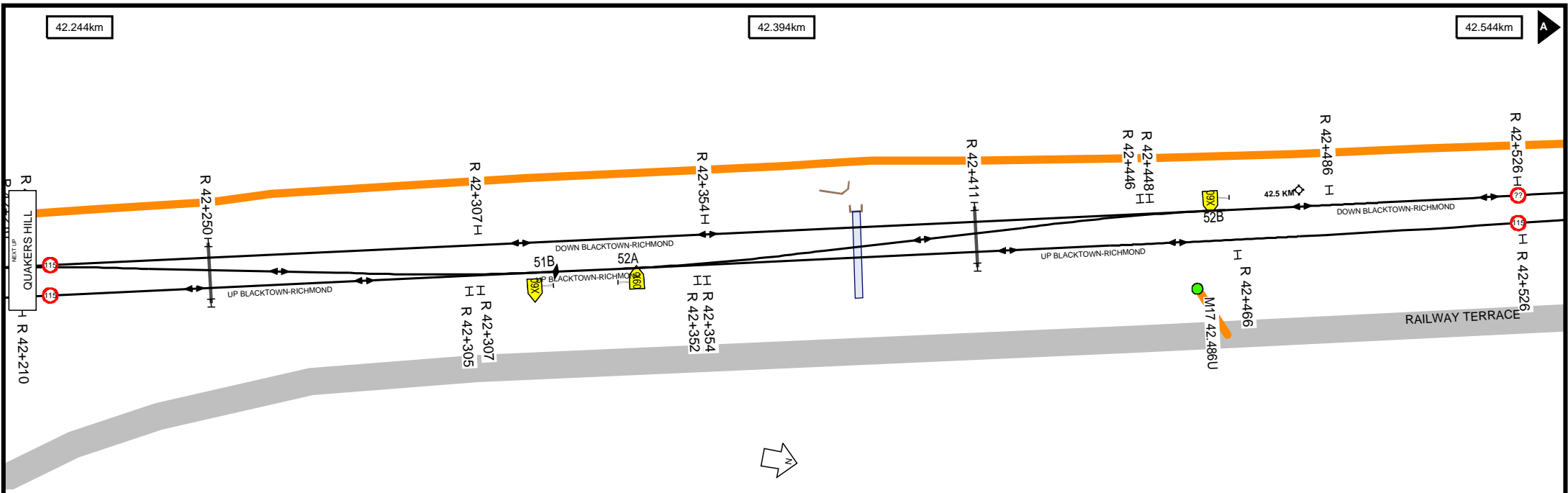


41.942km

42.093km

42.244km








Worksite Protection Planning Diagram

Contact: rcsp@transport.nsw.gov.au


**MAKE IT SAFE
MAKE IT HOME**

UNCONTROLLED WHEN PRINTED

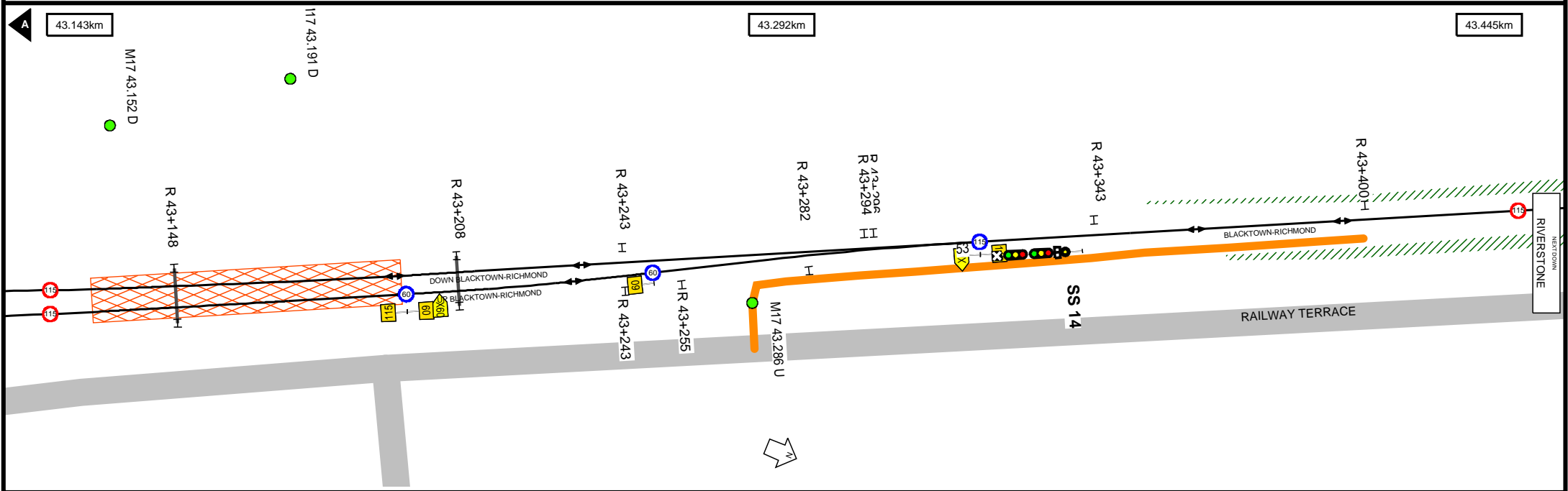
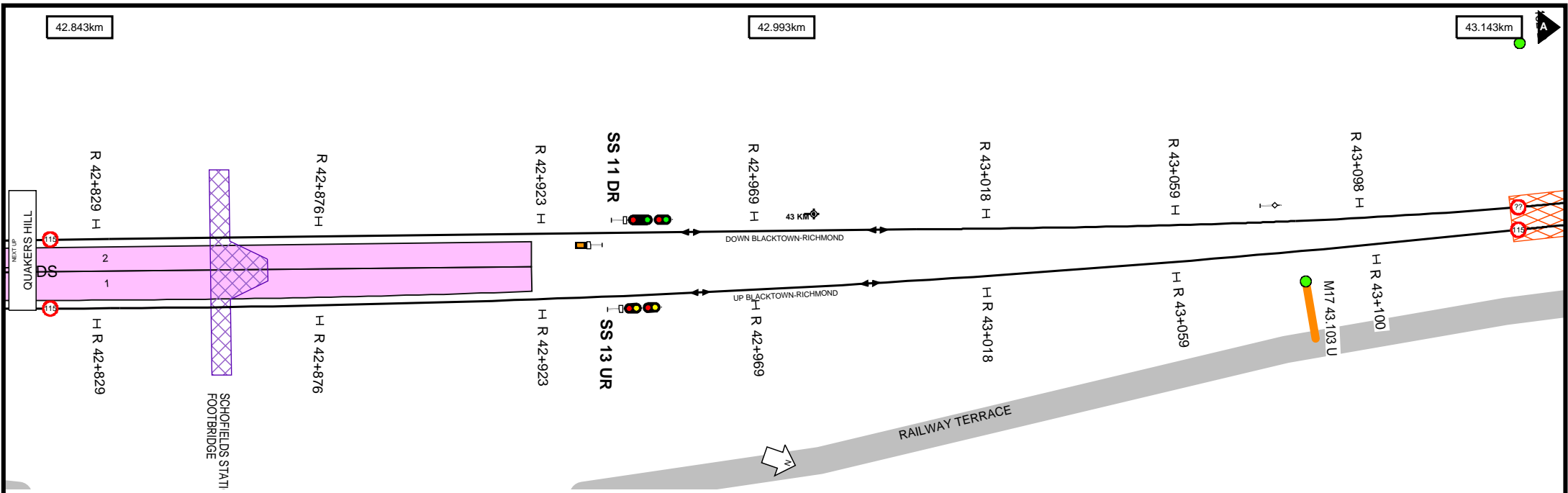
Data shown here may not have been field verified.
Do not use for operational purposes without checking against a controlled document.
For data issues contact GIS.Support@transport.nsw.gov.au or (02) 9536 3200

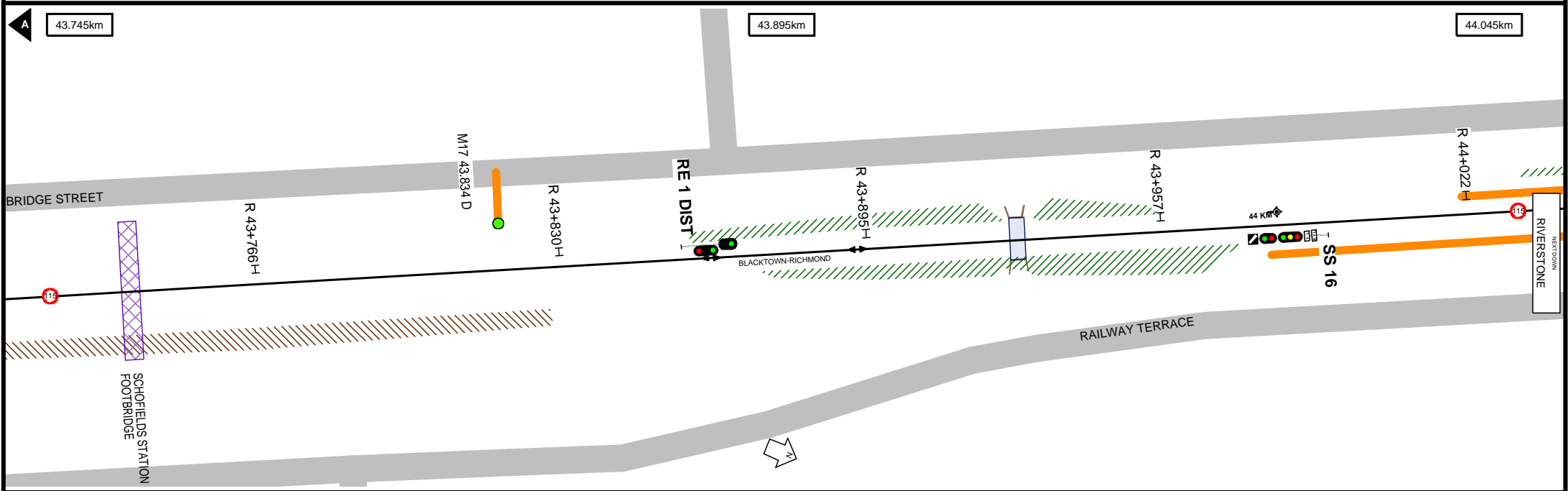
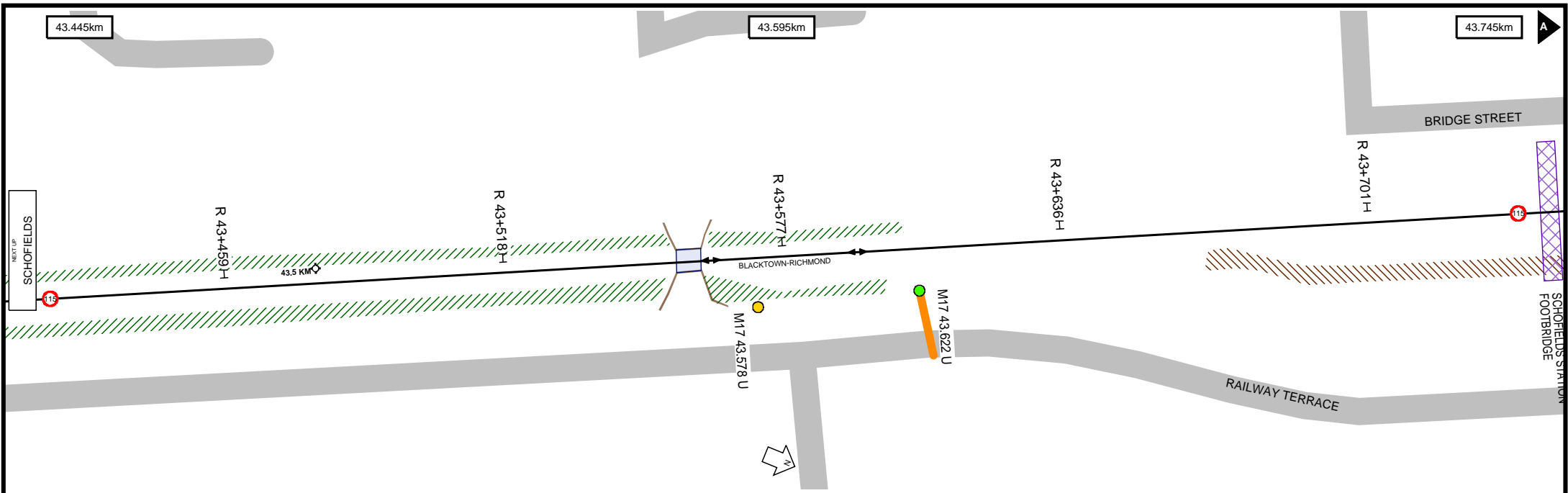
TITLE: **Western Line - Blacktown to Richmond - M17**

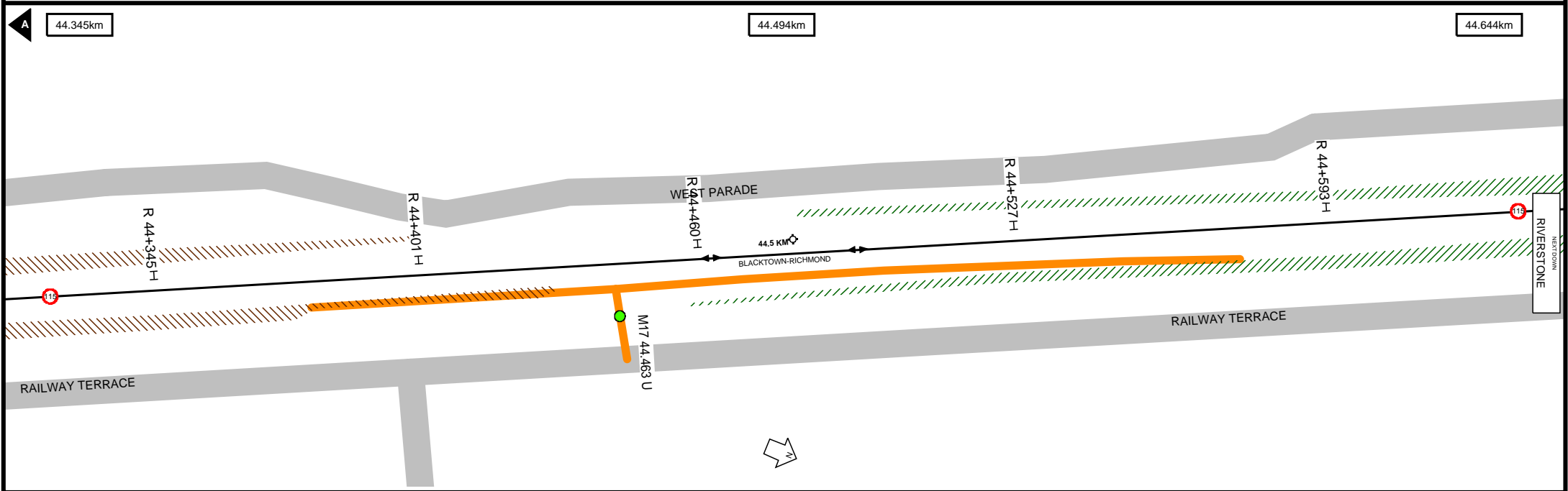
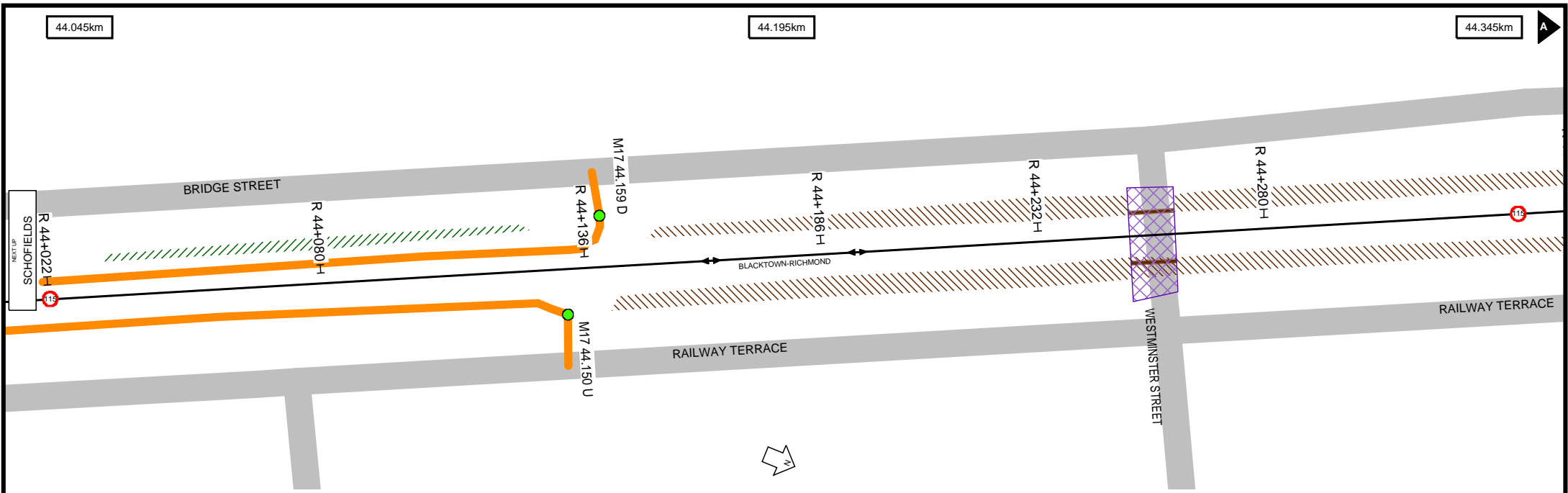
Page range 42.244-42.843km

SCALE: 

A4
14/06/2019
17







Worksite Protection Planning Diagram

Contact: rcsp@transport.nsw.gov.au

**MAKE IT SAFE
MAKE IT HOME**

UNCONTROLLED WHEN PRINTED

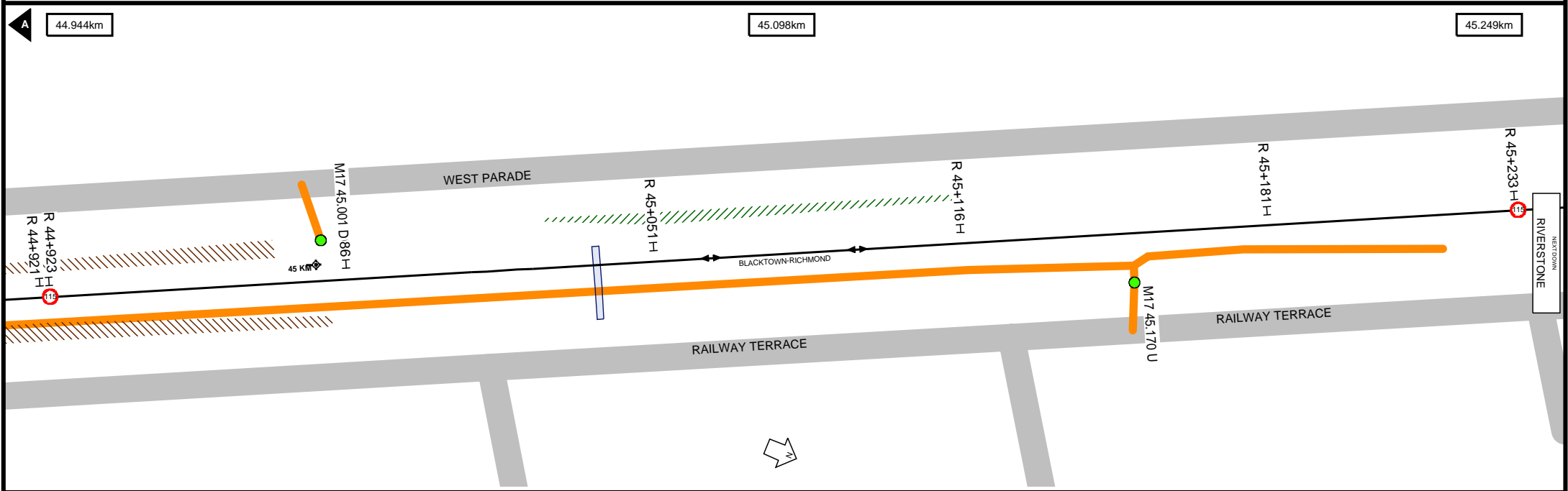
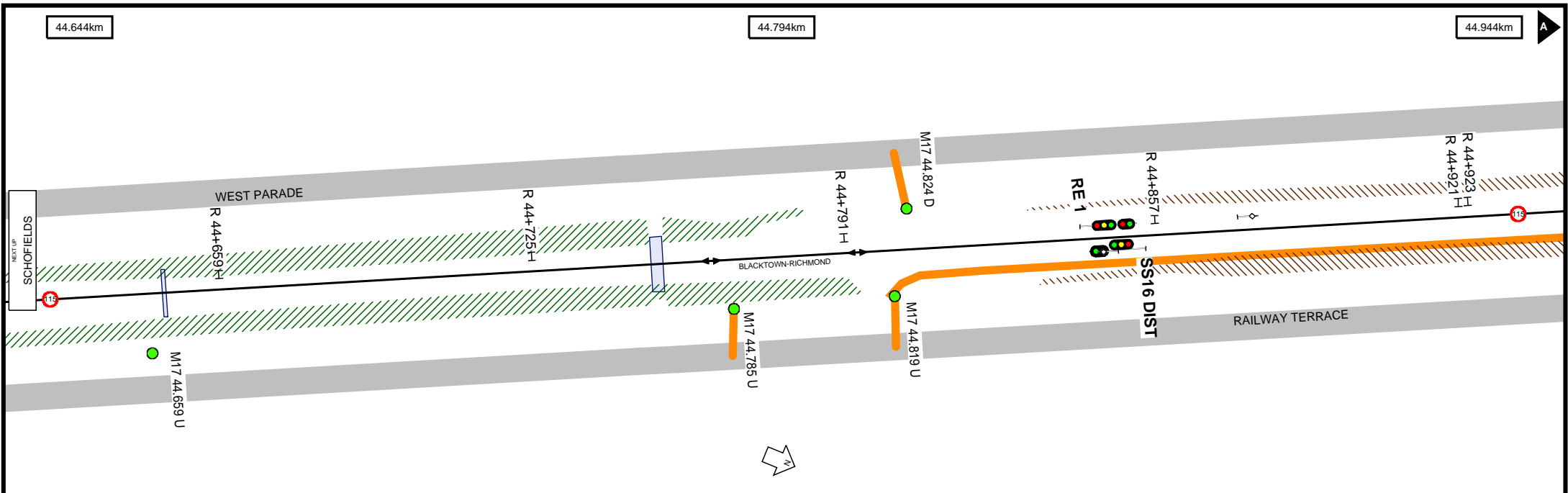
Data shown here may not have been field verified.
Do not use for operational purposes without checking against a controlled document.
For data issues contact GIS.Support@transport.nsw.gov.au or (02) 9536 3200

TITLE: **Western Line - Blacktown to Richmond - M17**

Page range 44.045-44.644km

SCALE:

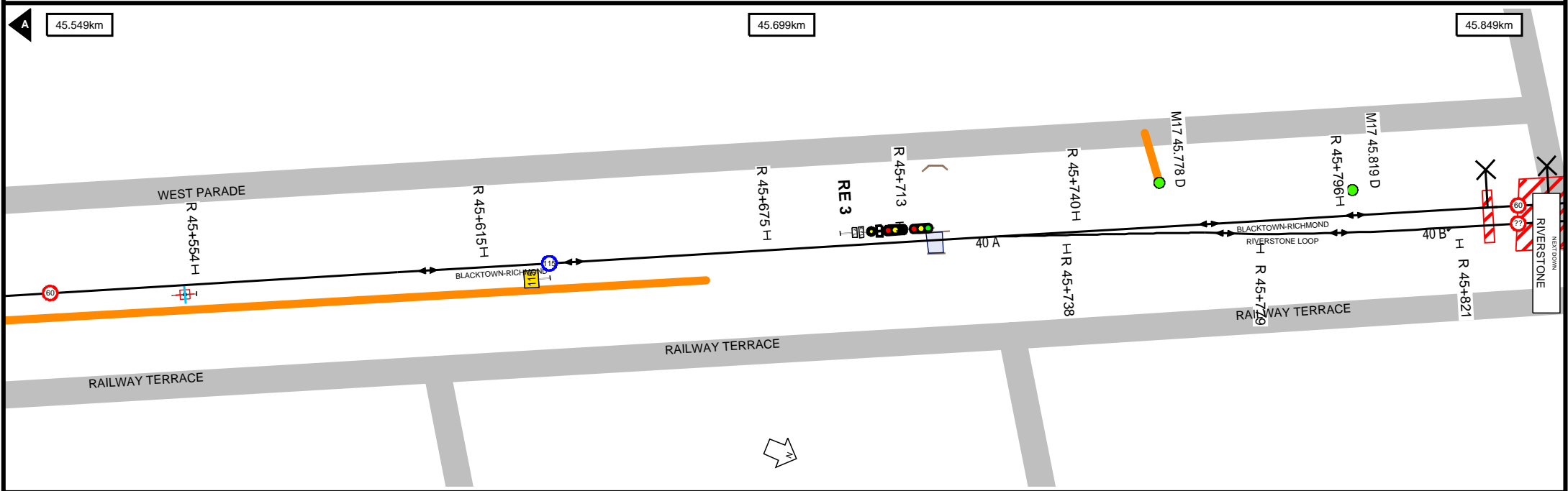
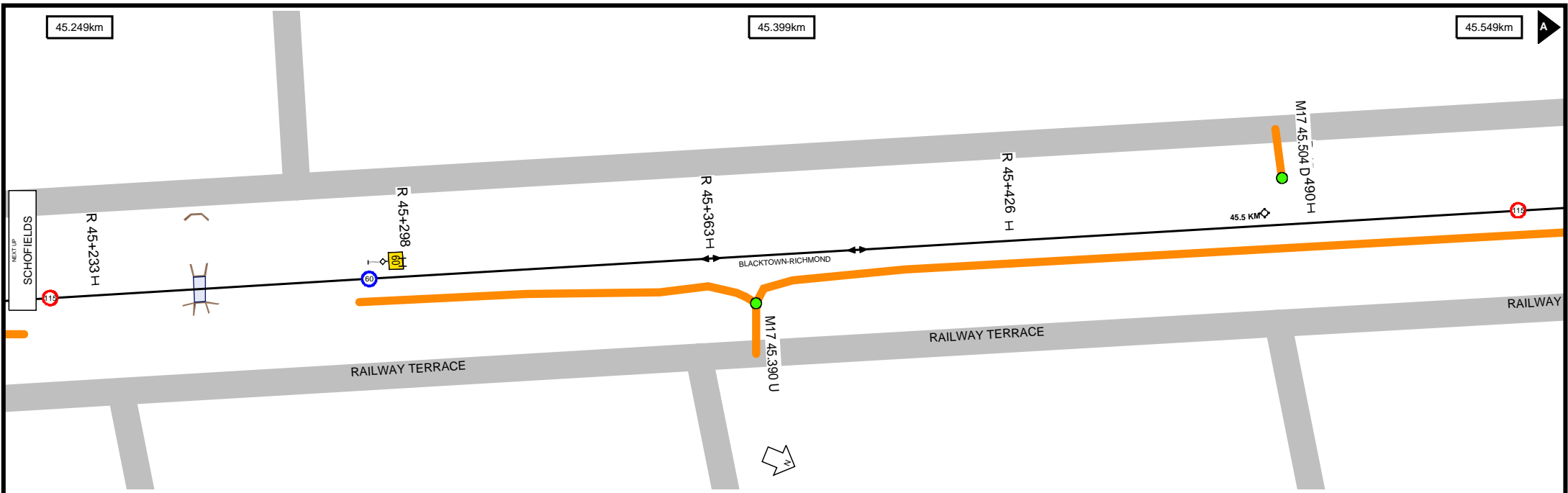
A4
14/06/2019
20



MAKE IT SAFE
MAKE IT HOME

UNCONTROLLED WHEN PRINTED

Data shown here may not have been field verified.
 Do not use for operational purposes without checking against a controlled document.
 For data issues contact GIS.Support@transport.nsw.gov.au or (02) 9536 3200






Worksite Protection Planning Diagram

Contact: rcsp@transport.nsw.gov.au


**MAKE IT SAFE
MAKE IT HOME**

UNCONTROLLED WHEN PRINTED

Data shown here may not have been field verified.
Do not use for operational purposes without checking against a controlled document.
For data issues contact GIS.Support@transport.nsw.gov.au or (02) 9536 3200

TITLE: **Western Line - Blacktown to Richmond - M17**

Page range 45.249-45.849km

SCALE: 

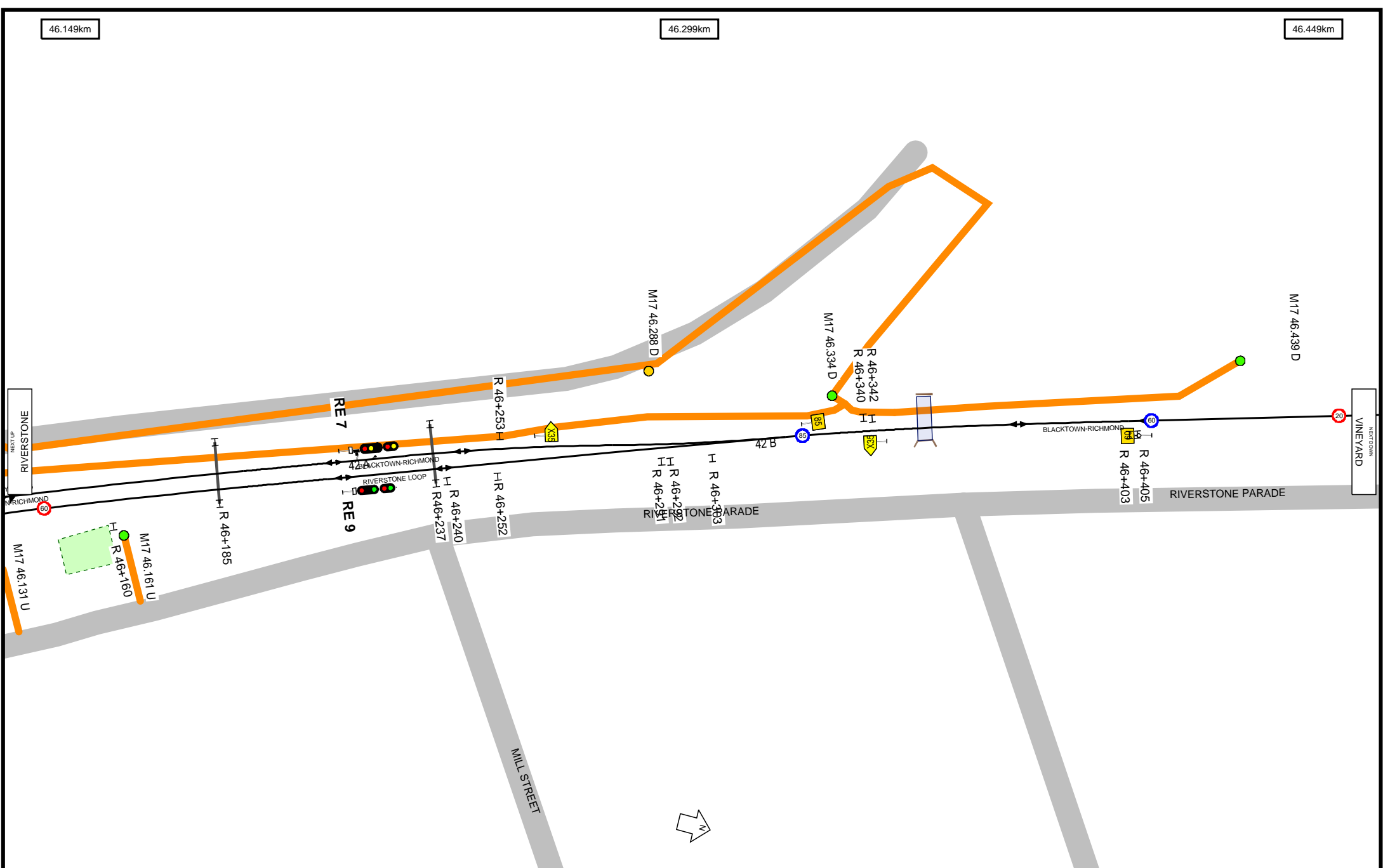
A4
14/06/2019
22

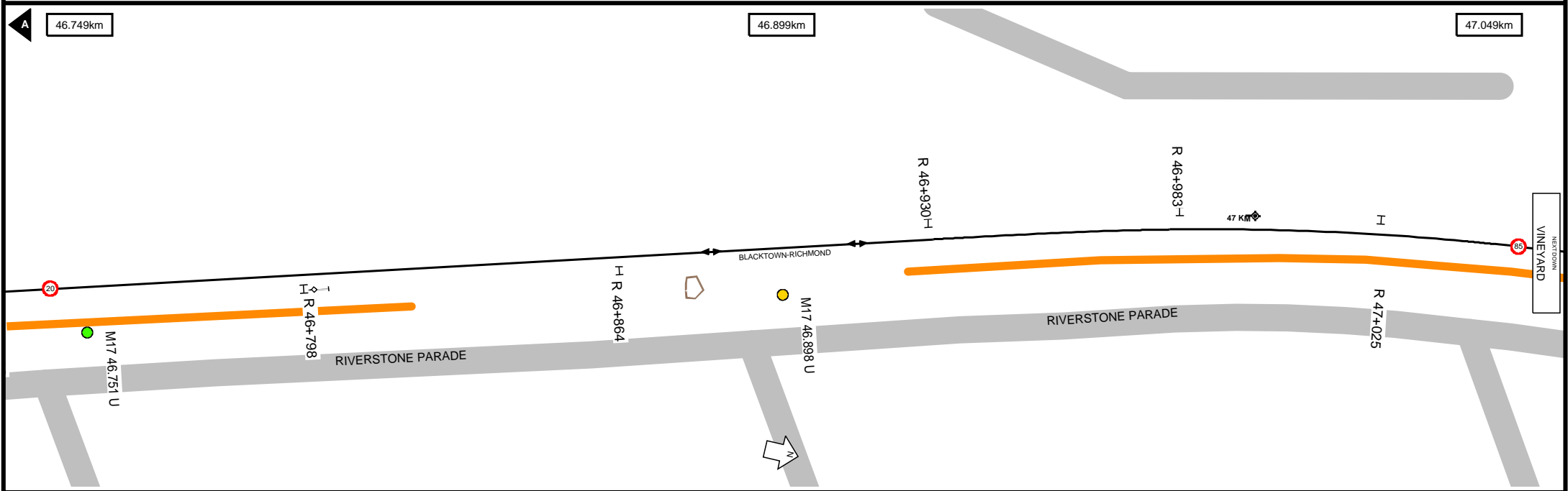
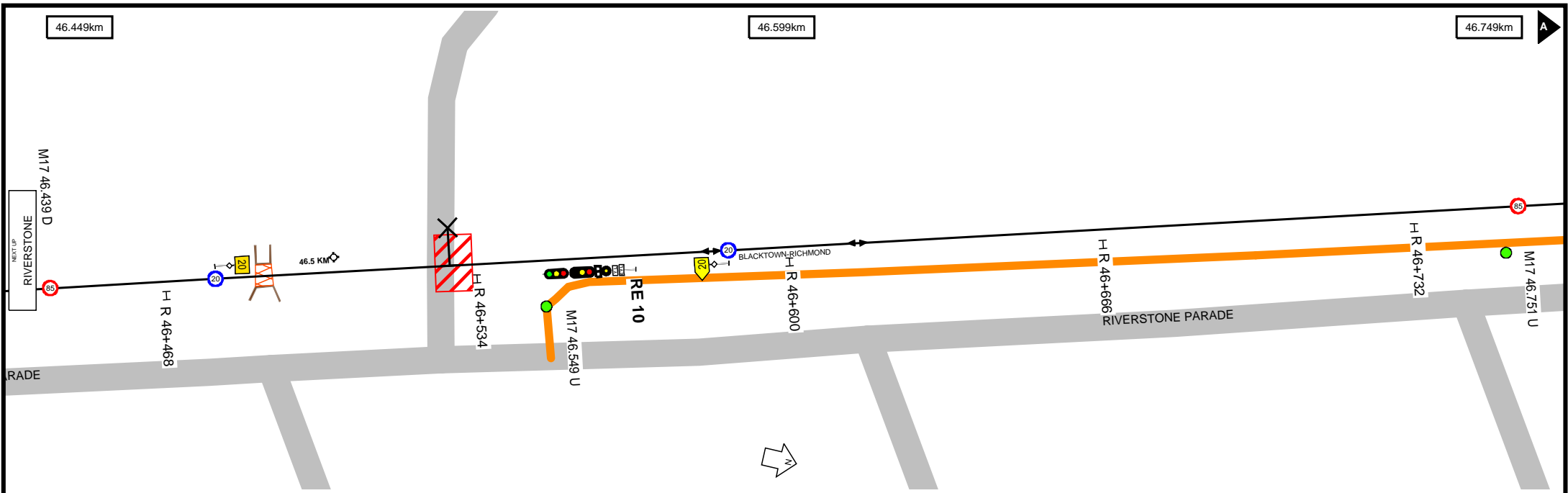


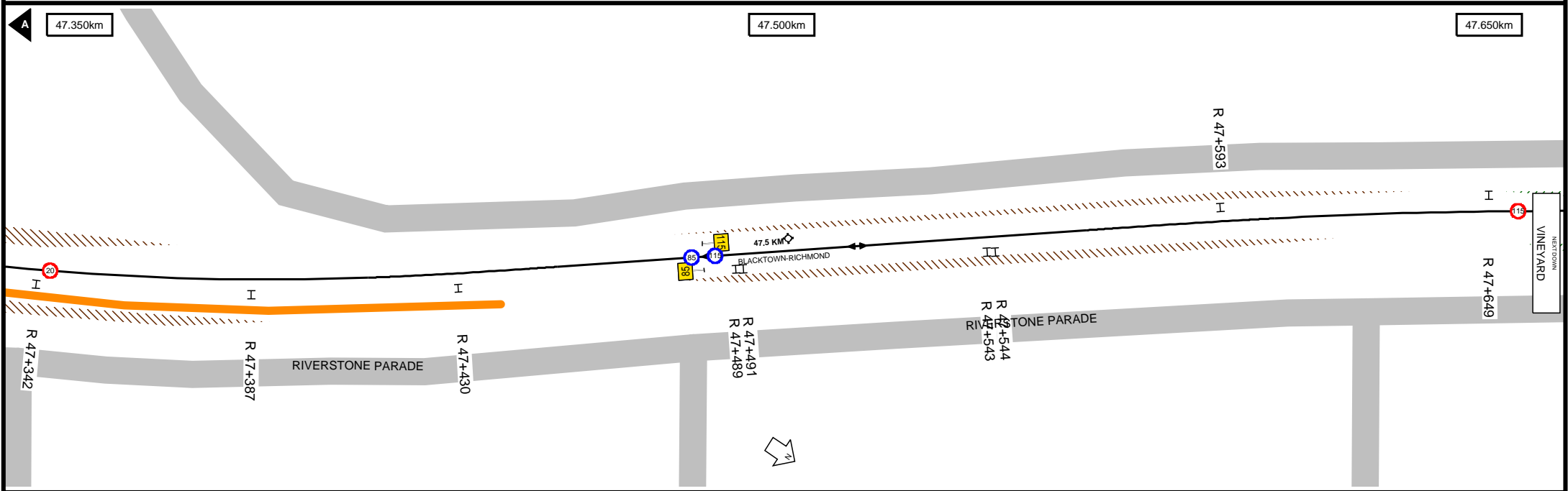
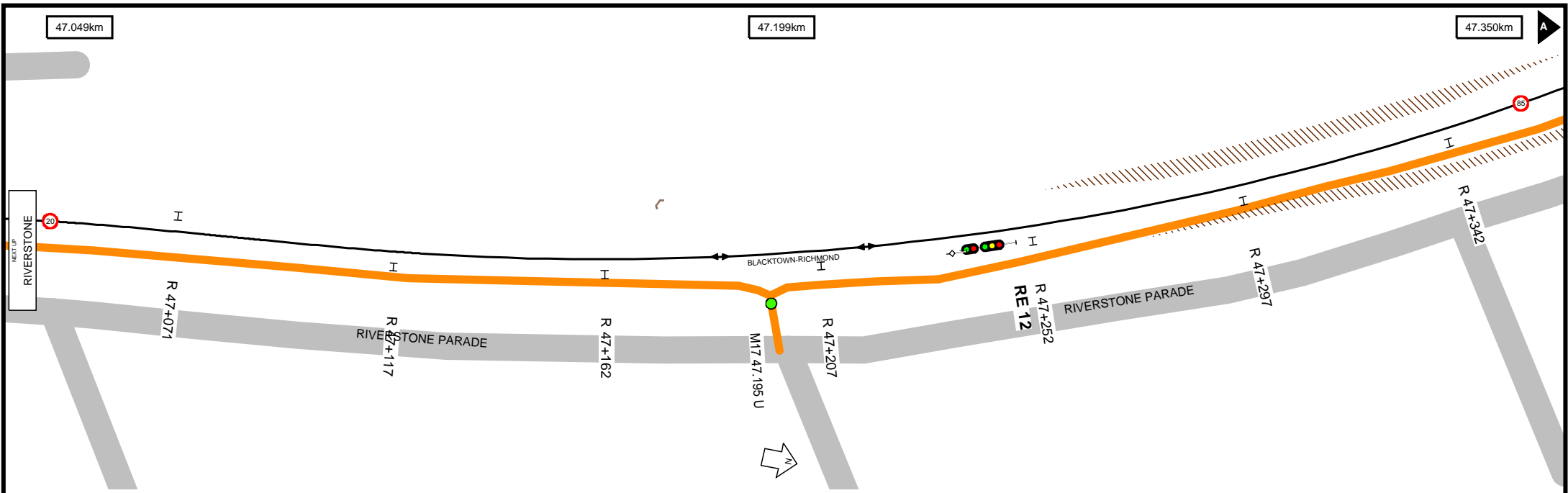
MAKE IT SAFE
MAKE IT HOME

UNCONTROLLED WHEN PRINTED

Data shown here may not have been field verified.
 Do not use for operational purposes without checking against a controlled document.
 For data issues contact GIS.Support@transport.nsw.gov.au or (02) 9536 3200



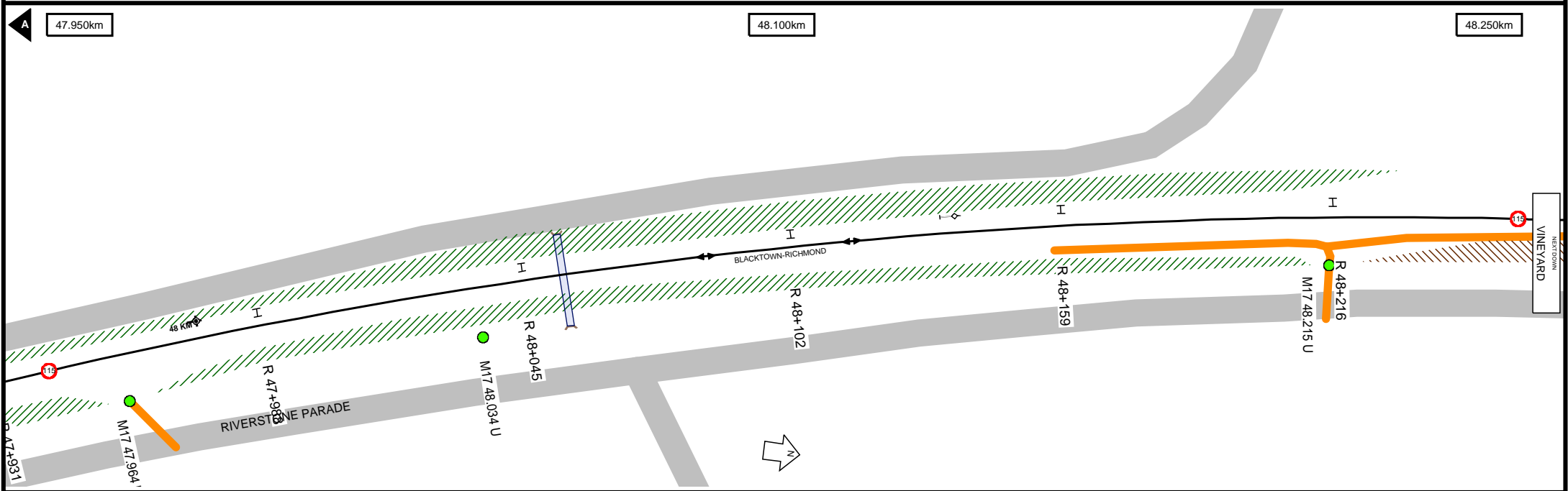
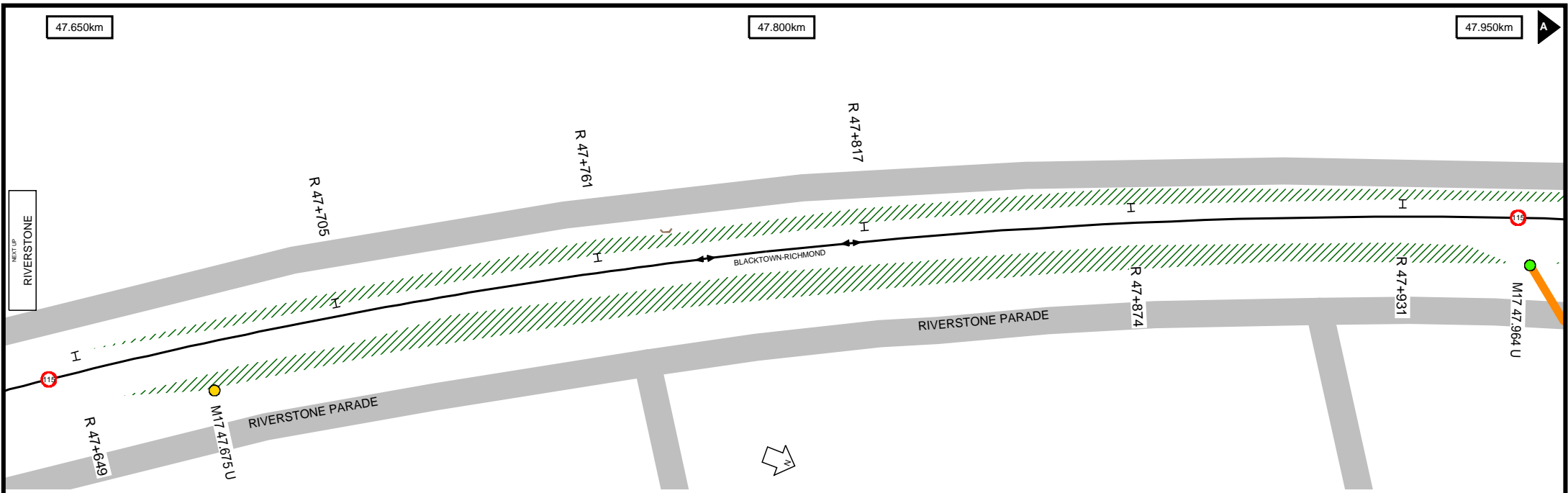




MAKE IT SAFE
MAKE IT HOME

UNCONTROLLED WHEN PRINTED

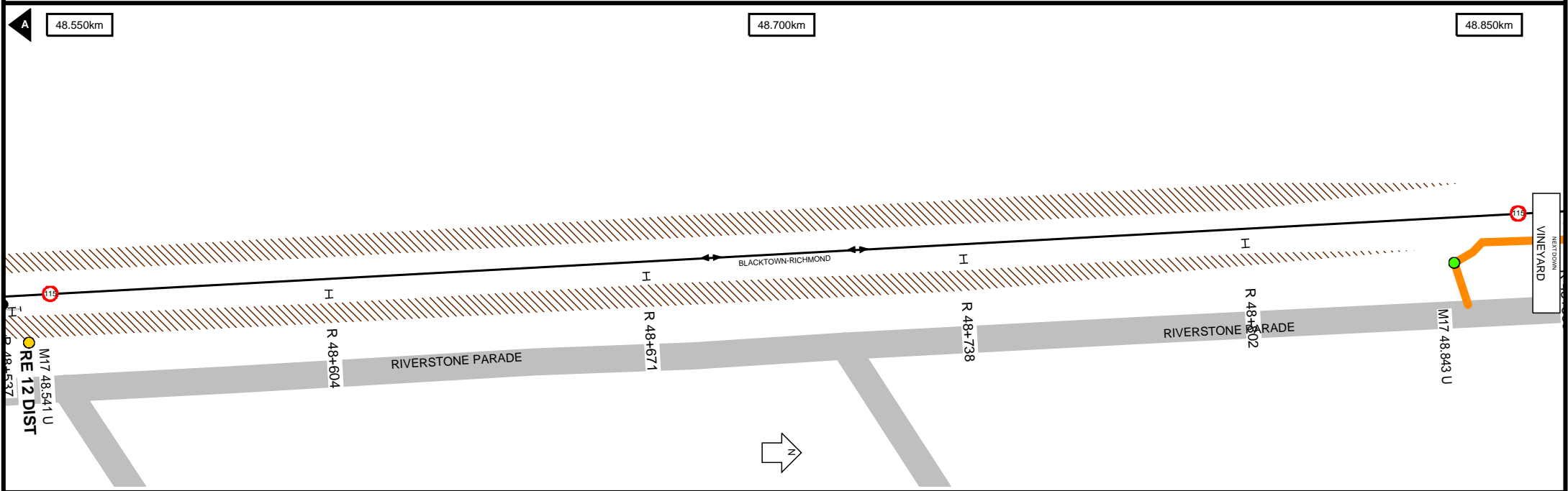
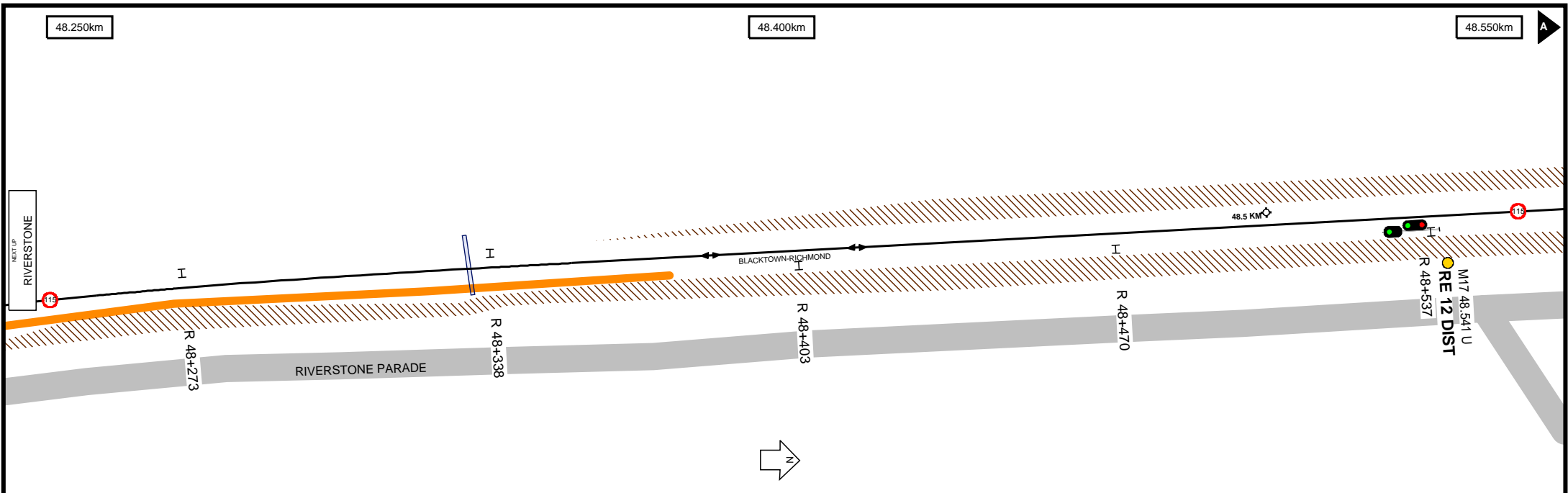
Data shown here may not have been field verified.
 Do not use for operational purposes without checking against a controlled document.
 For data issues contact GIS.Support@transport.nsw.gov.au or (02) 9536 3200



**MAKE IT SAFE
MAKE IT HOME**

UNCONTROLLED WHEN PRINTED

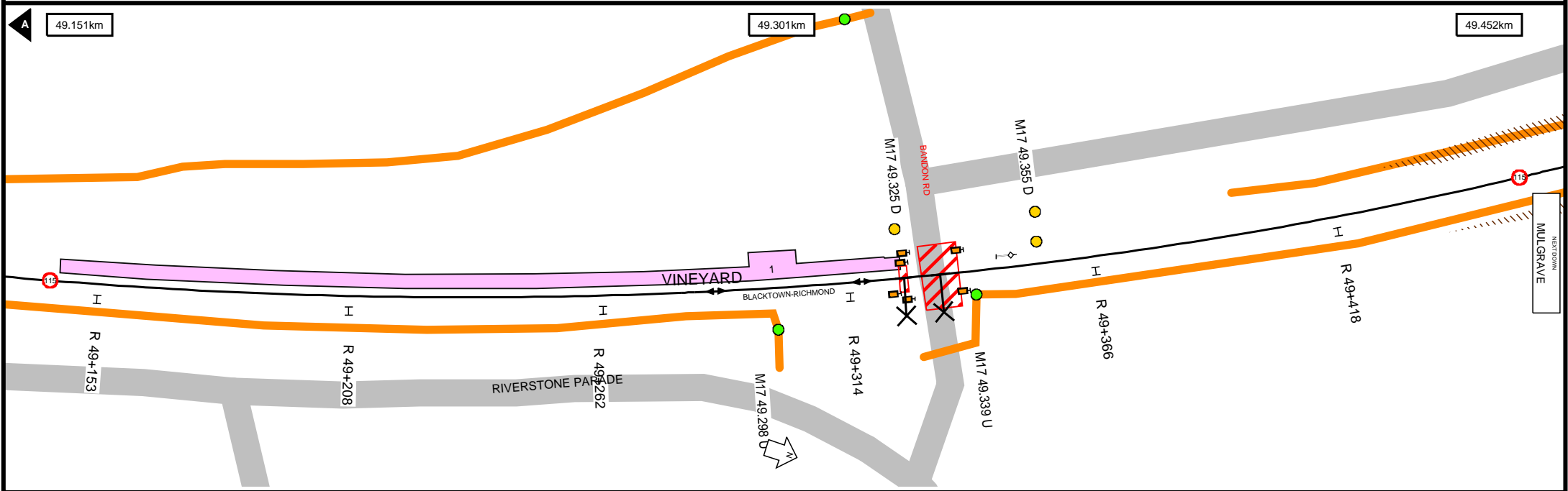
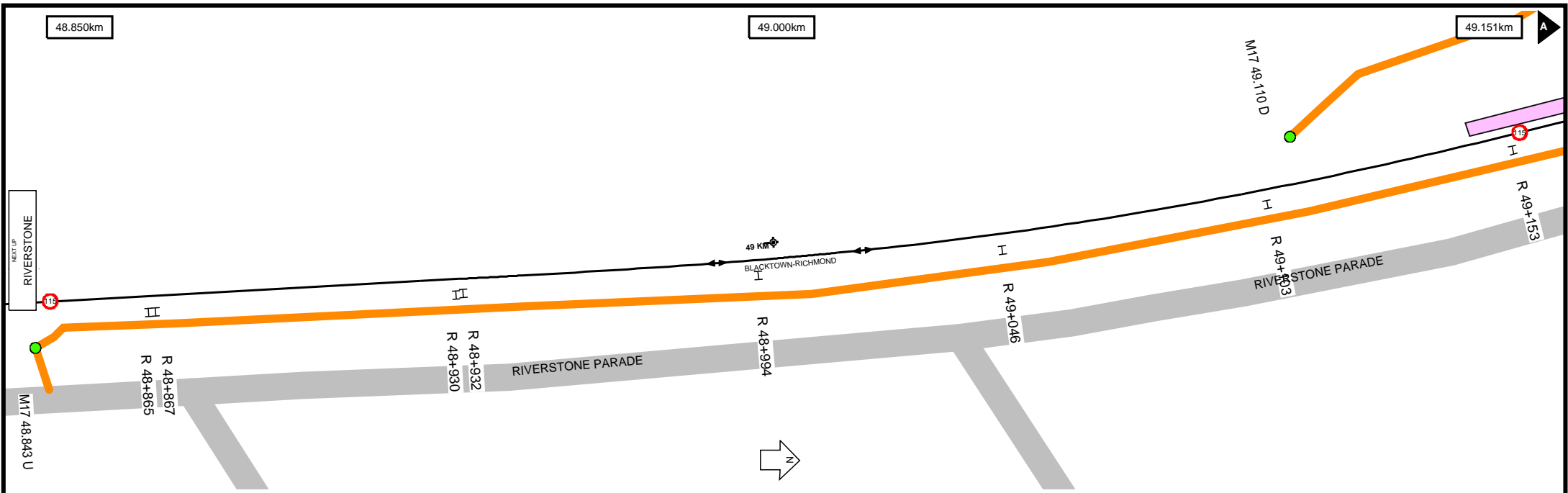
Data shown here may not have been field verified.
Do not use for operational purposes without checking against a controlled document.
For data issues contact GIS.Support@transport.nsw.gov.au or (02) 9536 3200



**MAKE IT SAFE
MAKE IT HOME**

UNCONTROLLED WHEN PRINTED

Data shown here may not have been field verified.
Do not use for operational purposes without checking against a controlled document.
For data issues contact GIS.Support@transport.nsw.gov.au or (02) 9536 3200






Worksite Protection Planning Diagram

Contact: rcsp@transport.nsw.gov.au


**MAKE IT SAFE
MAKE IT HOME**

UNCONTROLLED WHEN PRINTED

Data shown here may not have been field verified.
Do not use for operational purposes without checking against a controlled document.
For data issues contact GIS.Support@transport.nsw.gov.au or (02) 9536 3200

TITLE: **Western Line - Blacktown to Richmond - M17**

Page range 48.850-49.452km

SCALE: 

A4

14/06/2019

29

49.452km

49.602km

49.752km

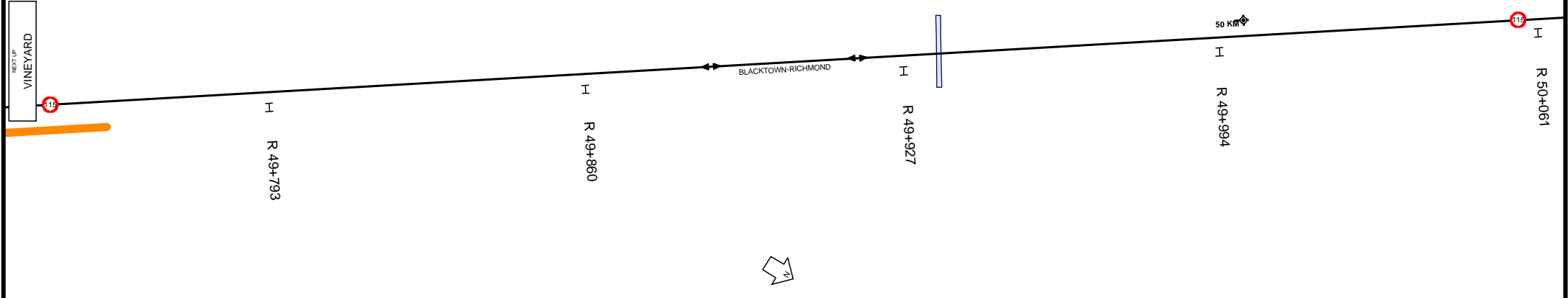


49.752km

49.903km

50.053km

A

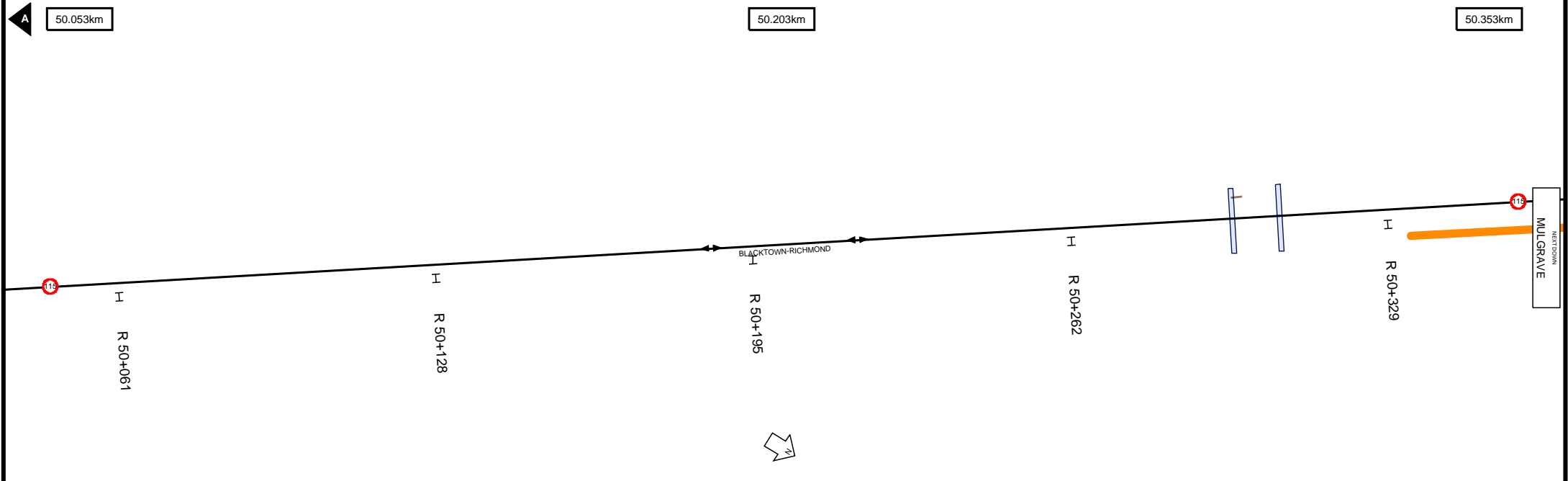


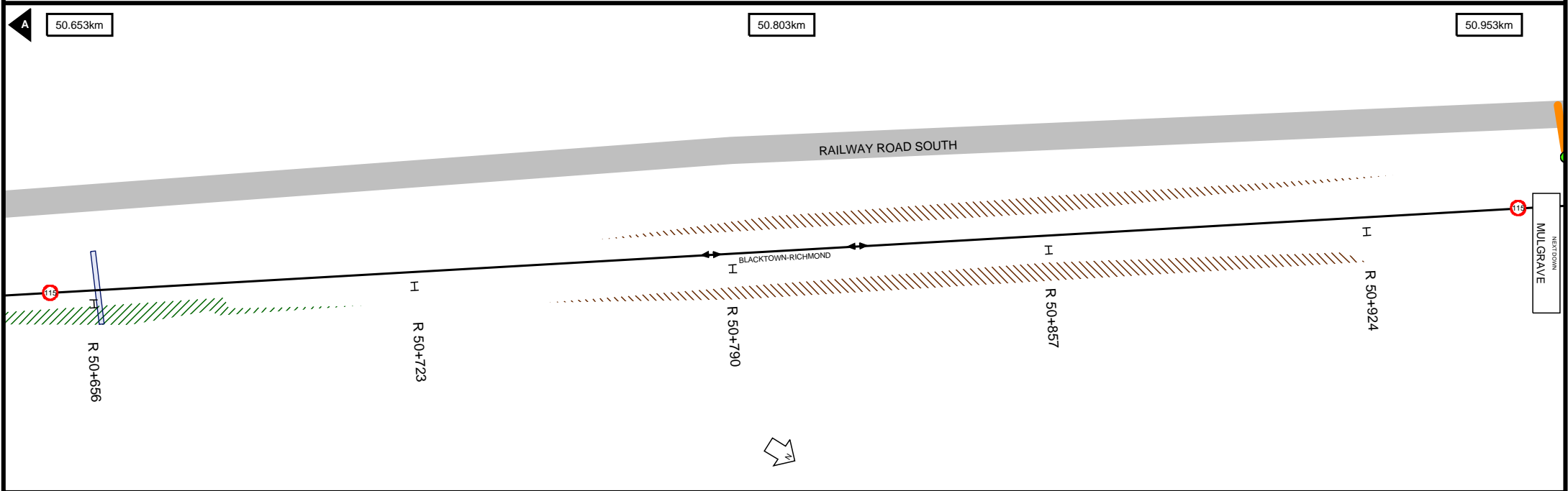
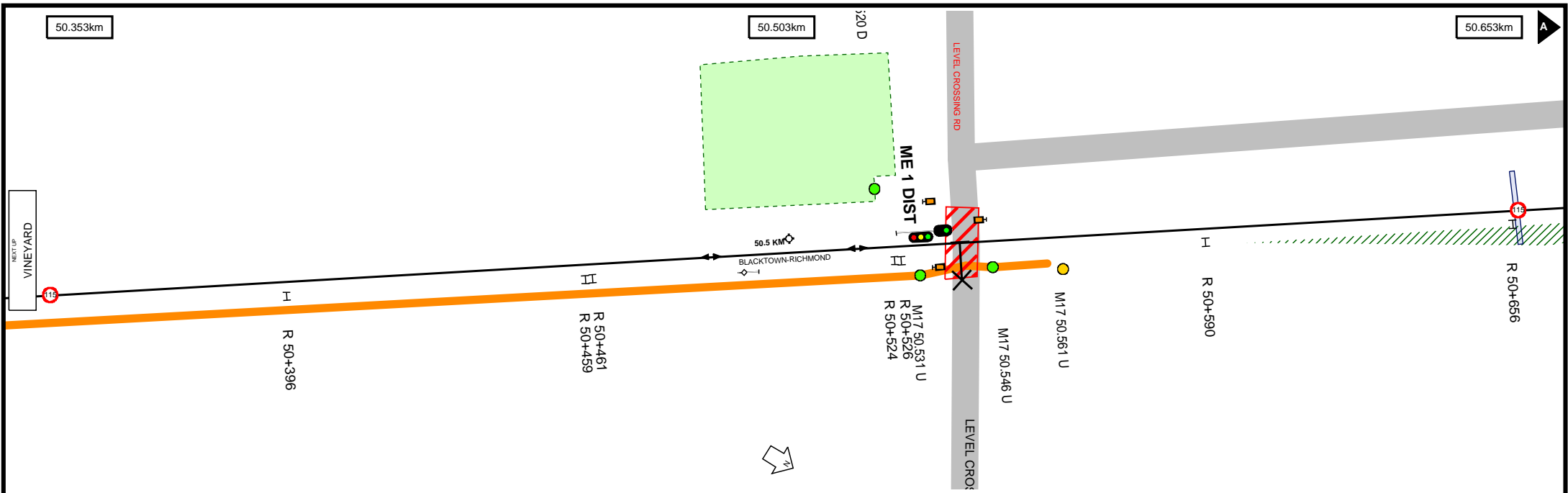
50.053km

50.203km

50.353km

A








Worksite Protection Planning Diagram


Contact: rcsp@transport.nsw.gov.au

**MAKE IT SAFE
MAKE IT HOME**

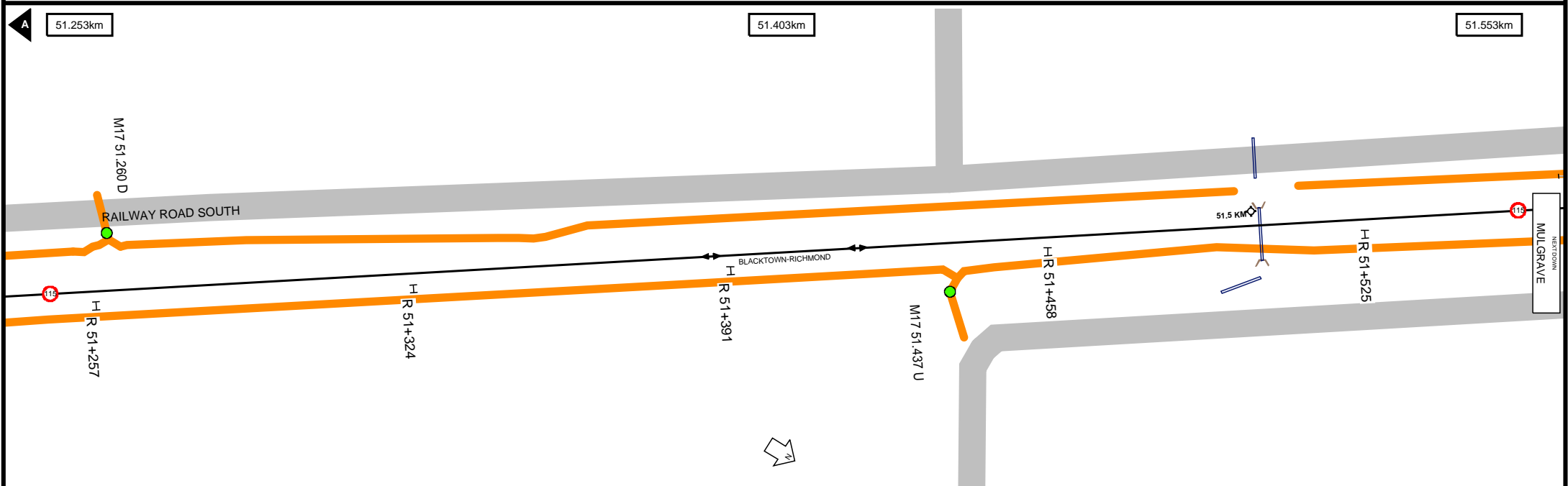
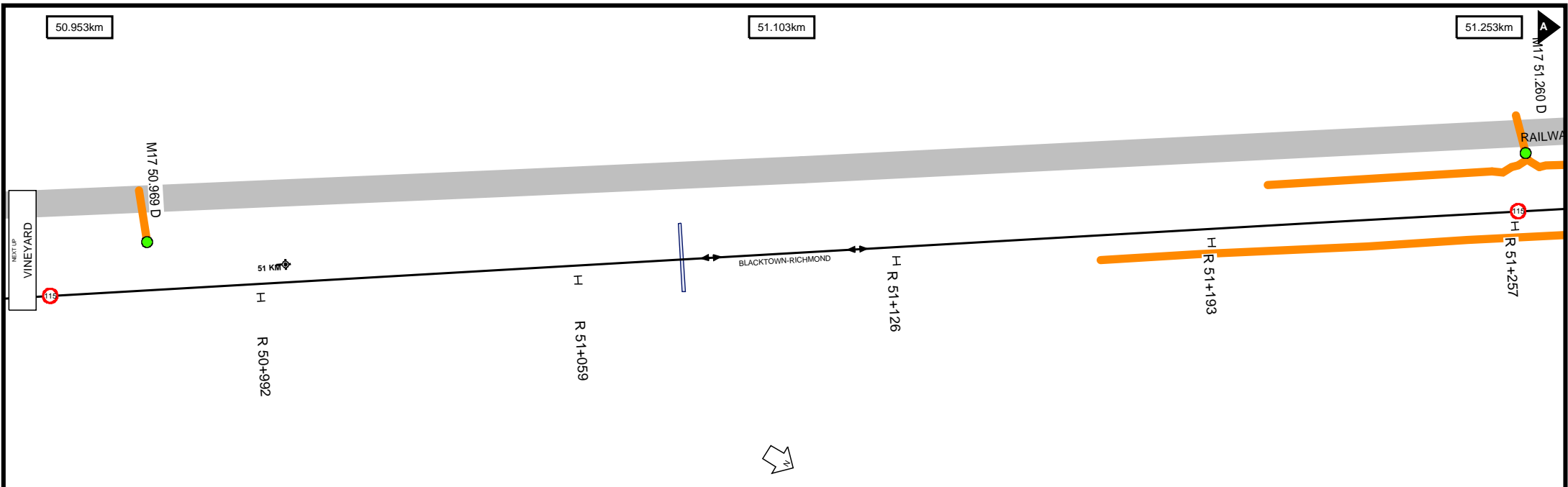
UNCONTROLLED WHEN PRINTED

Data shown here may not have been field verified.
Do not use for operational purposes without checking against a controlled document.
For data issues contact GIS.Support@transport.nsw.gov.au or (02) 9536 3200

TITLE: **Western Line - Blacktown to Richmond - M17**
Page range 50.353-50.953km

SCALE: 

A4
14/06/2019
32

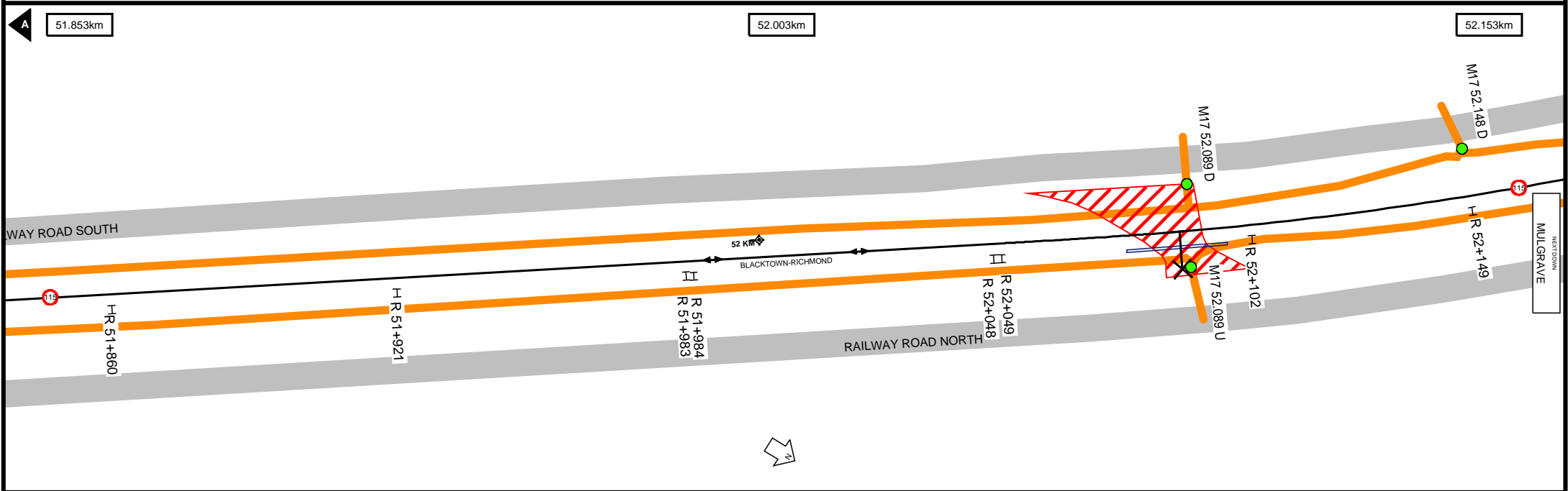
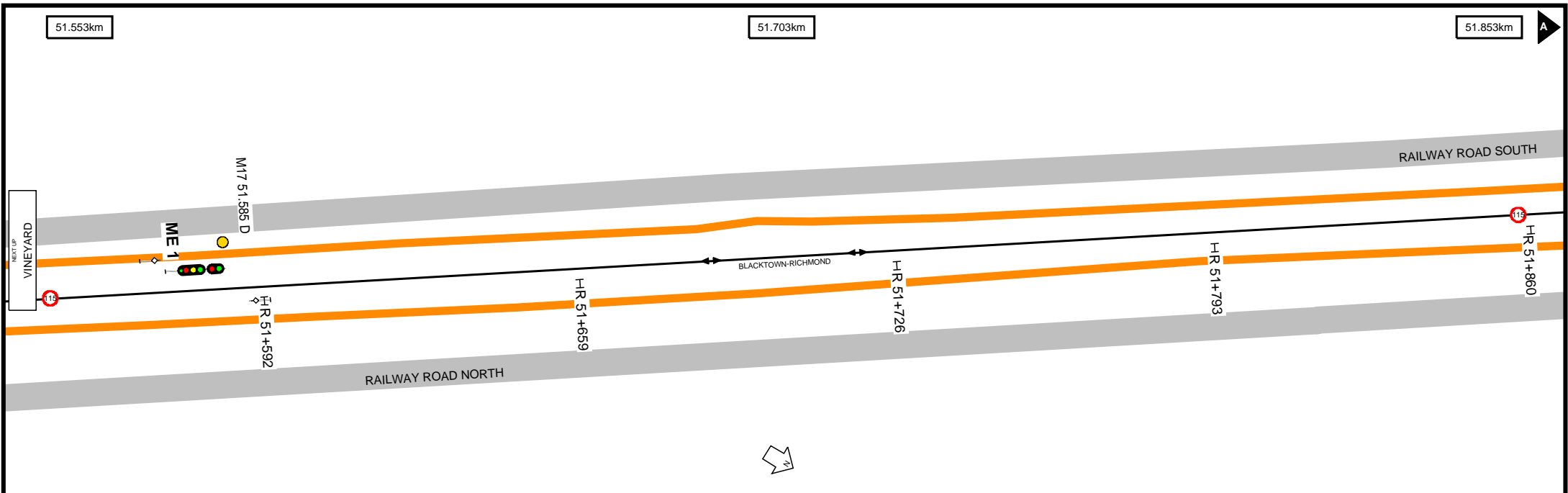


MAKE IT SAFE
MAKE IT HOME

UNCONTROLLED WHEN PRINTED

Data shown here may not have been field verified.
 Do not use for operational purposes without checking against a controlled document.
 For data issues contact GIS.Support@transport.nsw.gov.au or (02) 9536 3200

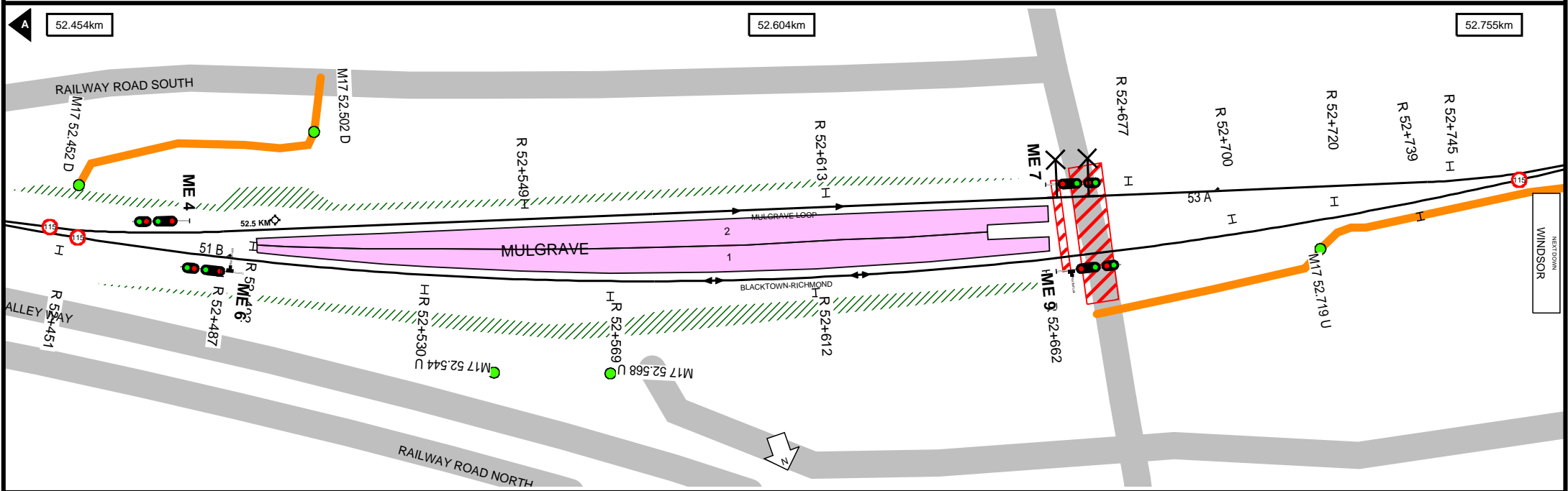
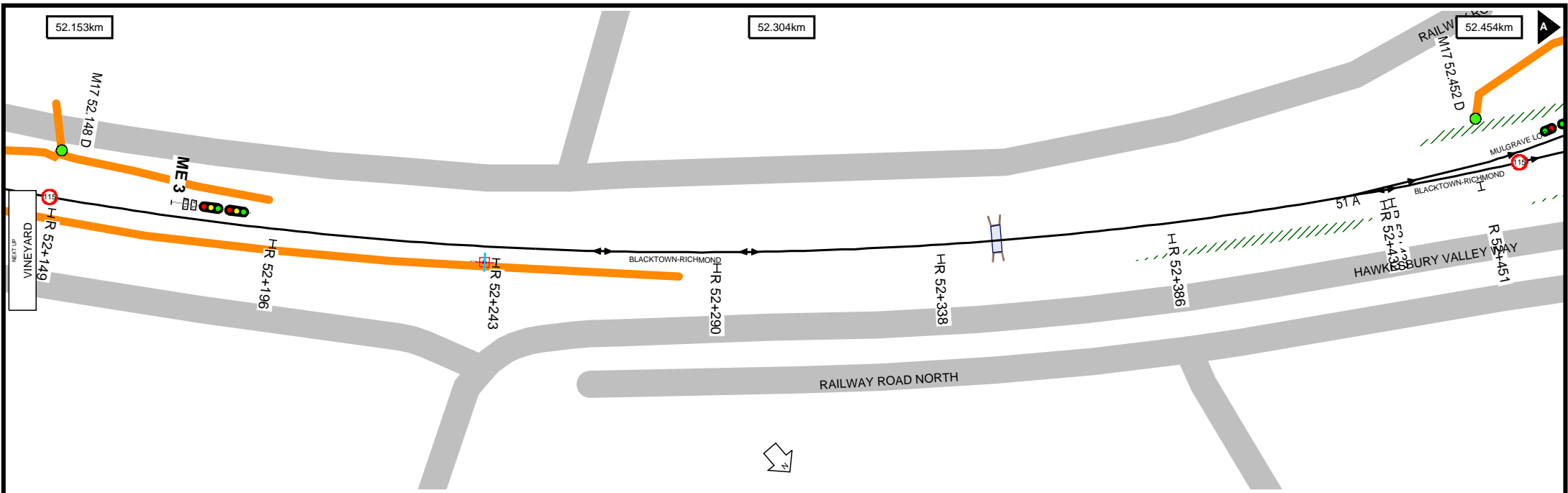




MAKE IT SAFE
MAKE IT HOME

UNCONTROLLED WHEN PRINTED

Data shown here may not have been field verified.
 Do not use for operational purposes without checking against a controlled document.
 For data issues contact GIS.Support@transport.nsw.gov.au or (02) 9536 3200






Worksite Protection Planning Diagram

Contact: rcsp@transport.nsw.gov.au


**MAKE IT SAFE
MAKE IT HOME**

UNCONTROLLED WHEN PRINTED

Data shown here may not have been field verified.
Do not use for operational purposes without checking against a controlled document.
For data issues contact GIS.Support@transport.nsw.gov.au or (02) 9536 3200

TITLE: **Western Line - Blacktown to Richmond - M17**

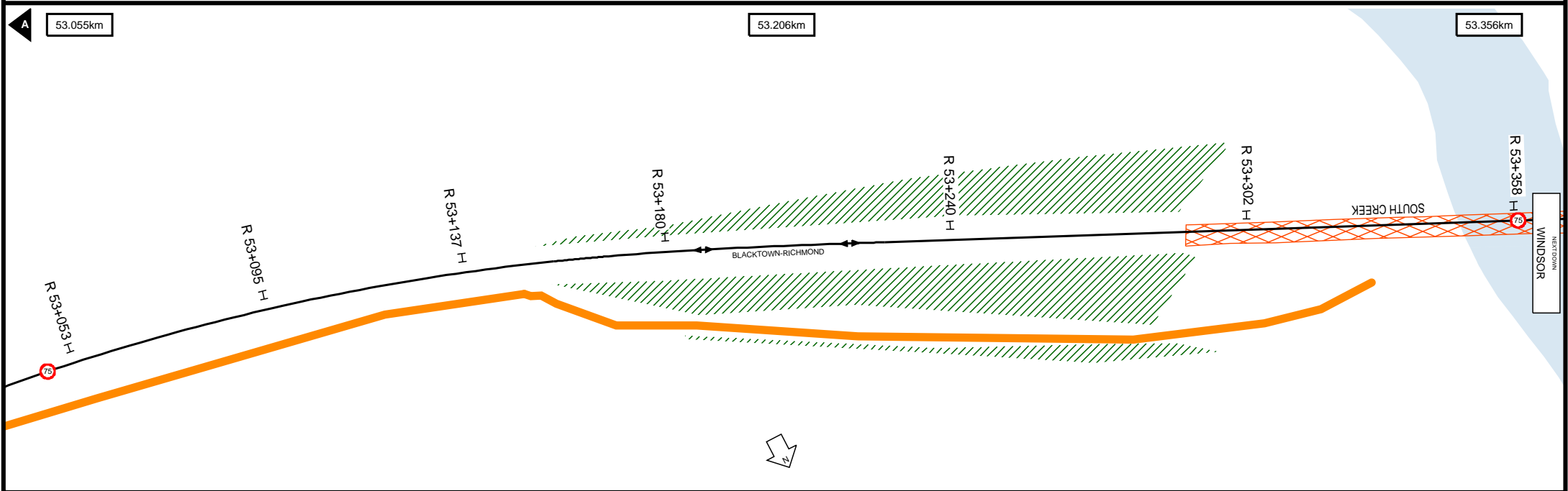
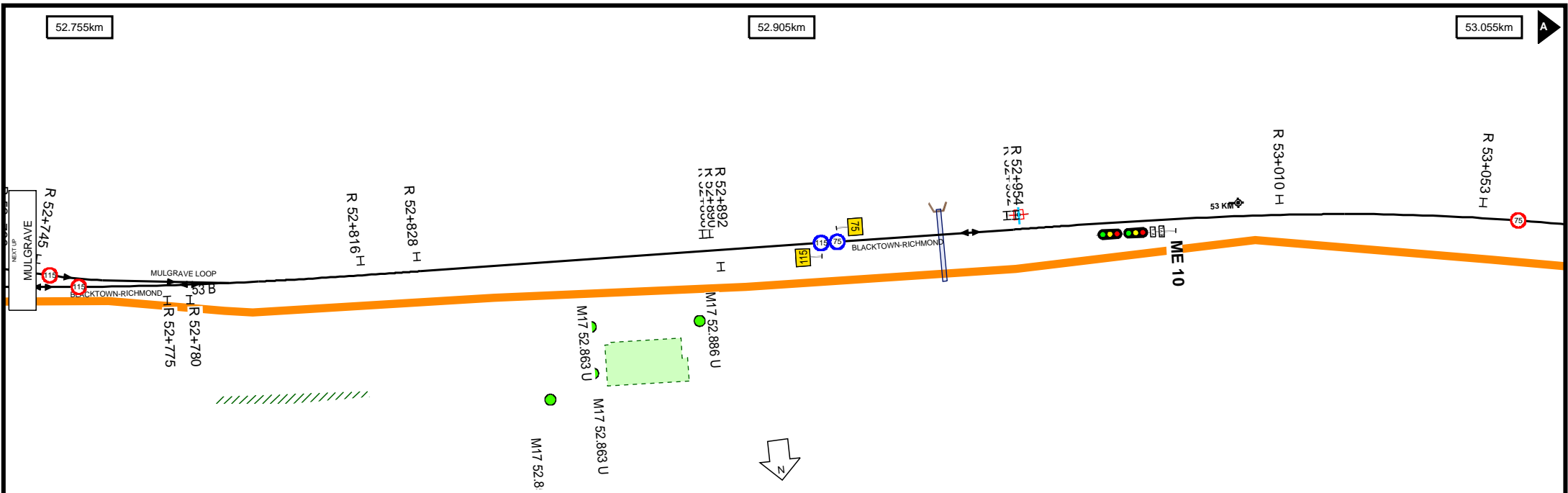
Page range 52.153-52.755km

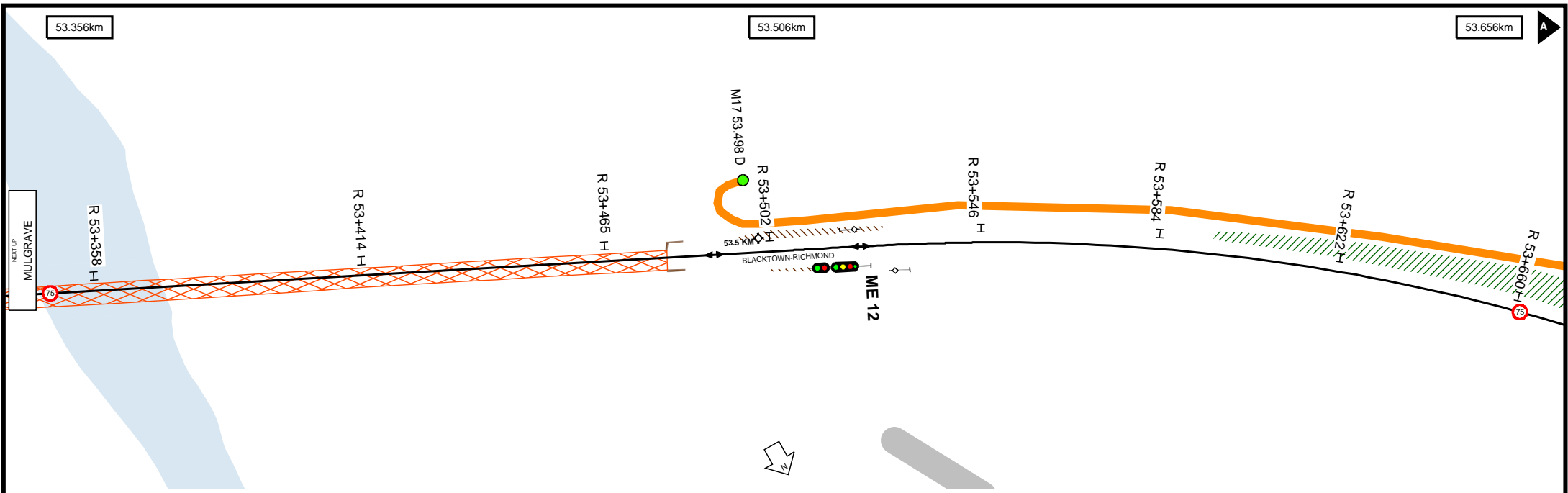
SCALE: 

A4

14/06/2019

35








Worksite Protection Planning Diagram

Contact: rcsp@transport.nsw.gov.au


**MAKE IT SAFE
MAKE IT HOME**

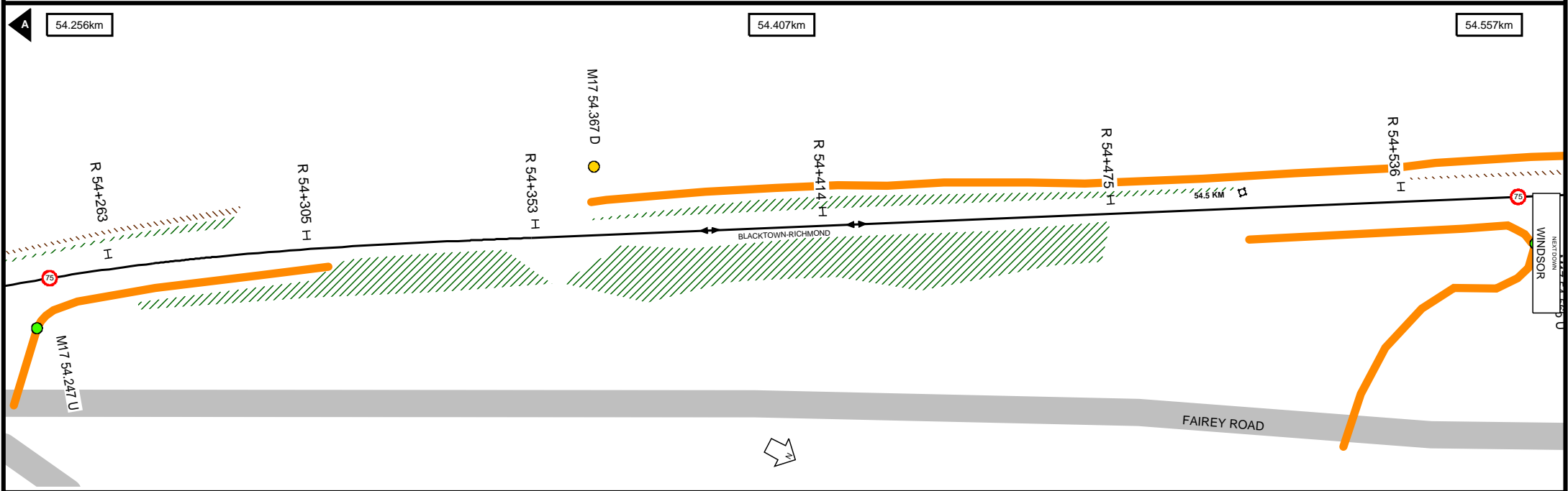
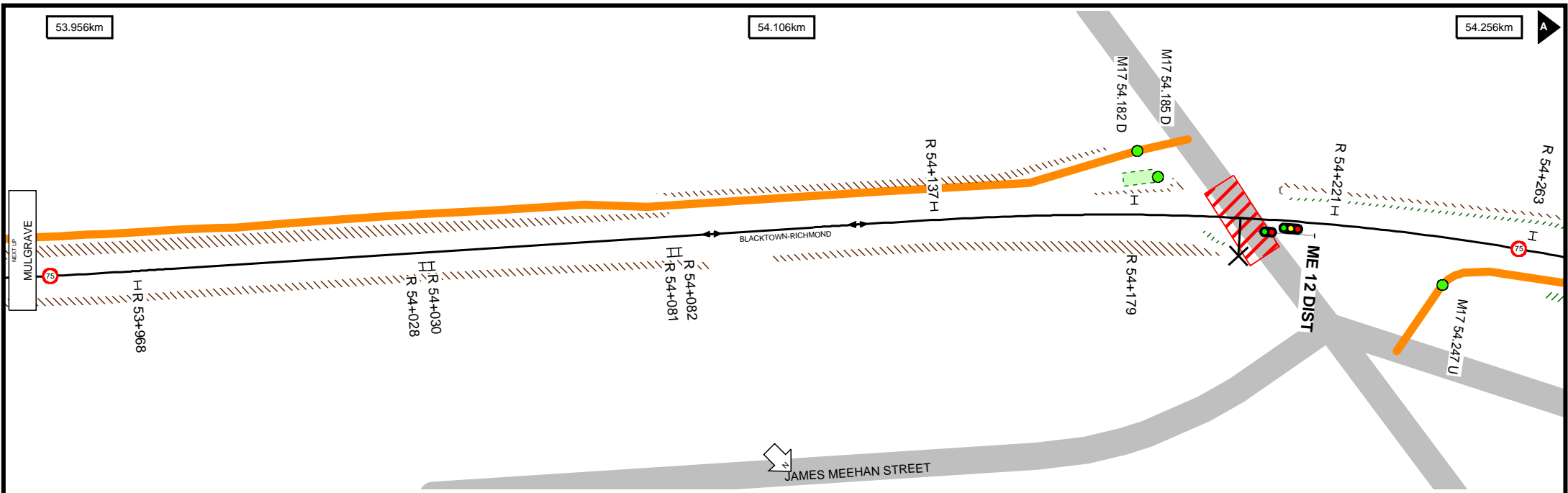
UNCONTROLLED WHEN PRINTED

Data shown here may not have been field verified.
Do not use for operational purposes without checking against a controlled document.
For data issues contact GIS.Support@transport.nsw.gov.au or (02) 9536 3200

TITLE: **Western Line - Blacktown to Richmond - M17**

Page range 53.356-53.956km

SCALE: 





54.557km

54.707km

54.857km

MULGRAVE
NEXT UP

WINDSOR
NEXT DOWN

BLACKTOWN-RICHMOND

M17 54.565 U

R 54+597 H

M17 54.624 U

H R 54+658

M17 54.689 U

H R 54+712

M17 54.728 D

M17 54.748 U

H R 54+755

M17 54.777 D

H R 54+798

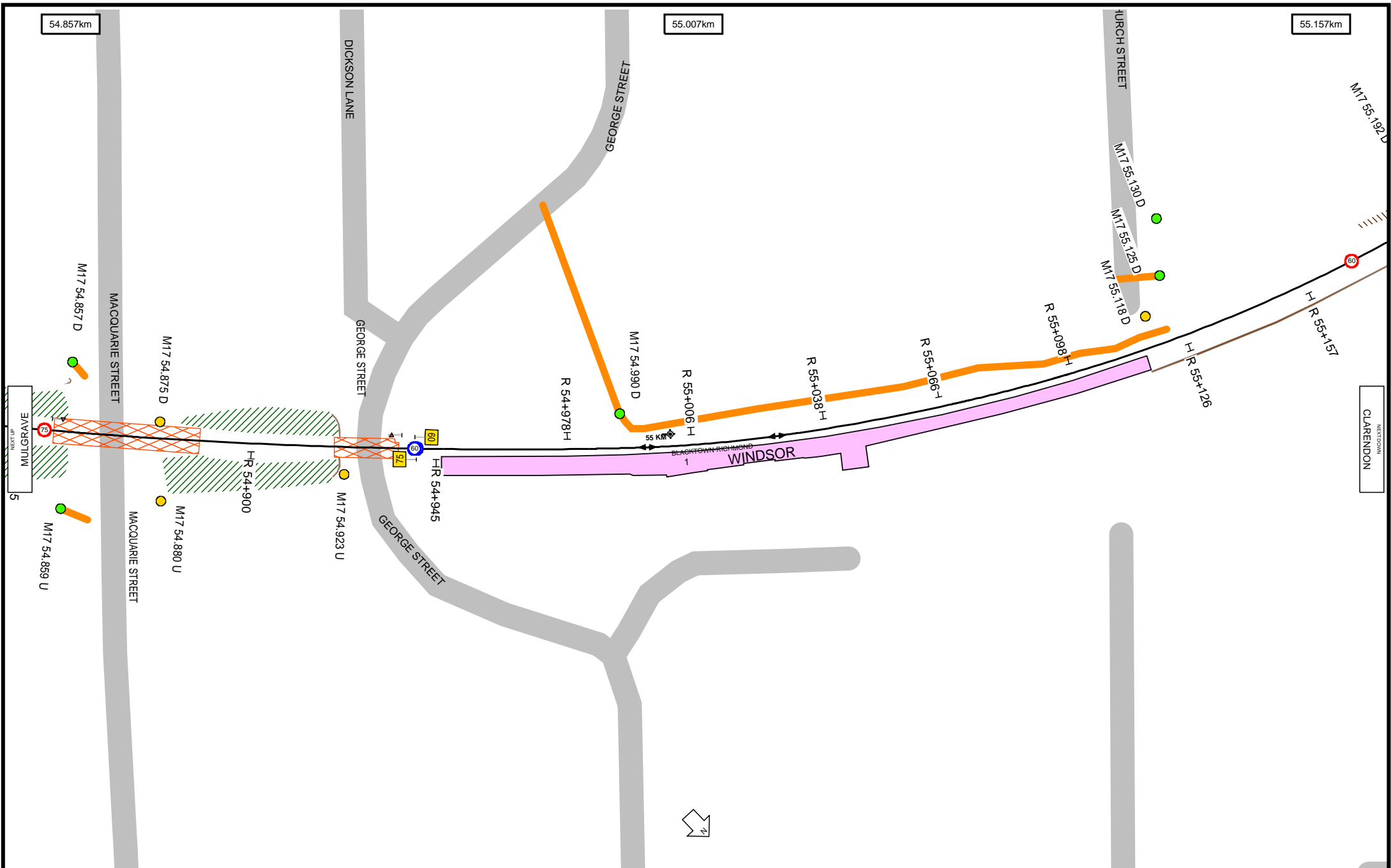
M17 54.824 U

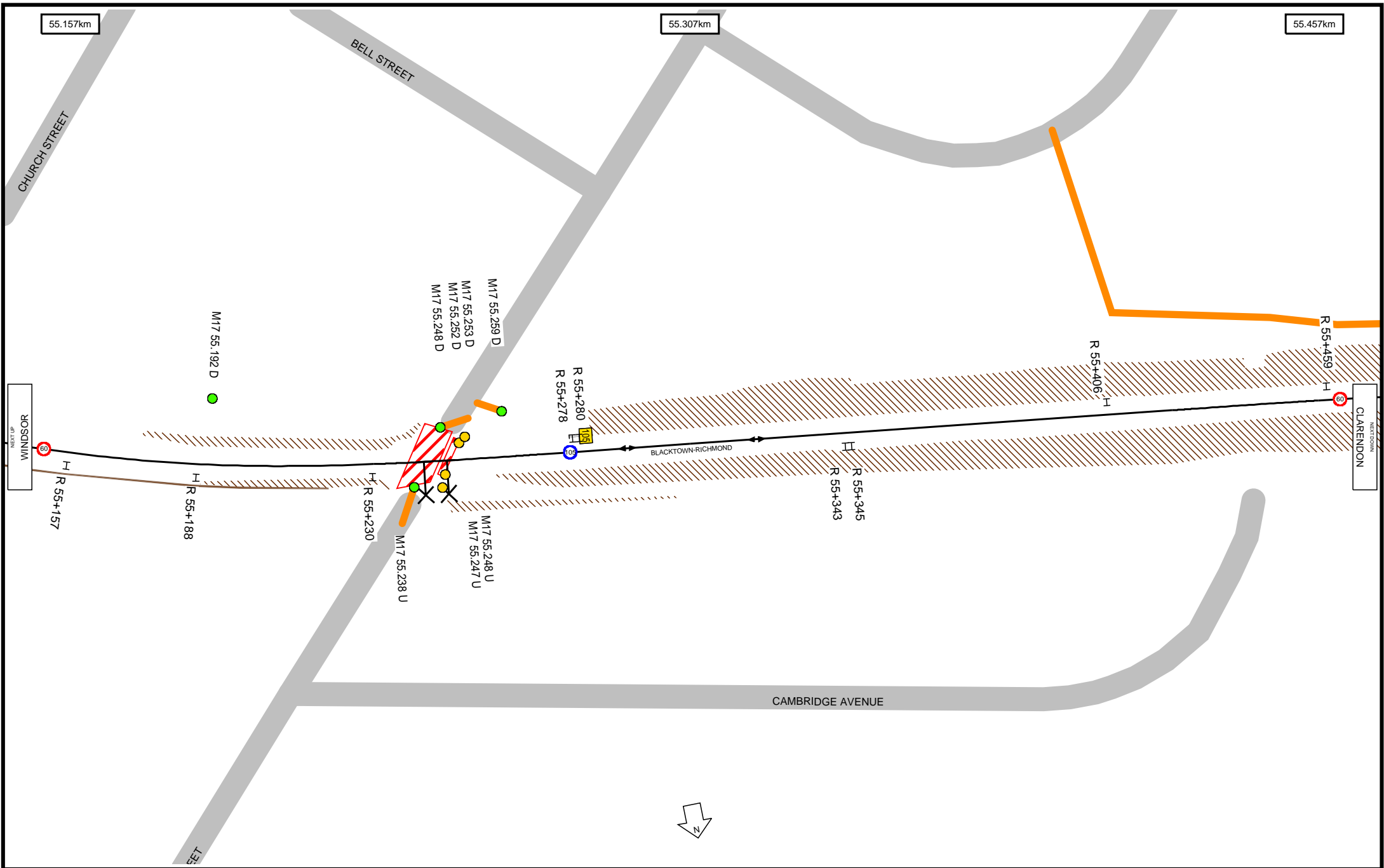
H R 54+845

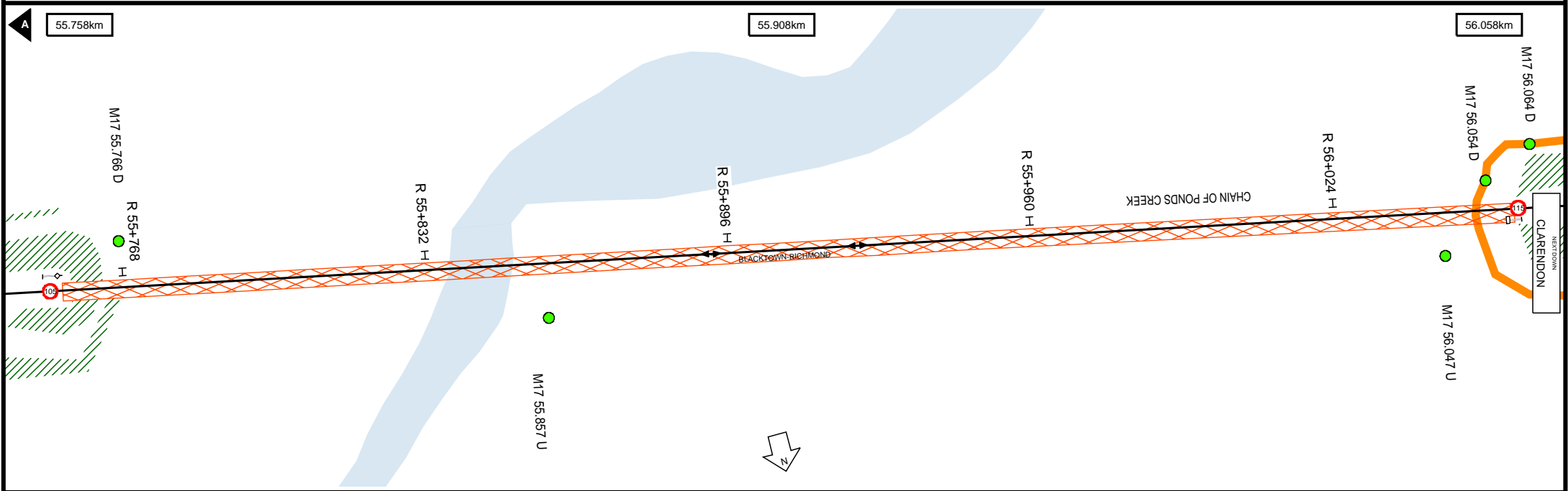
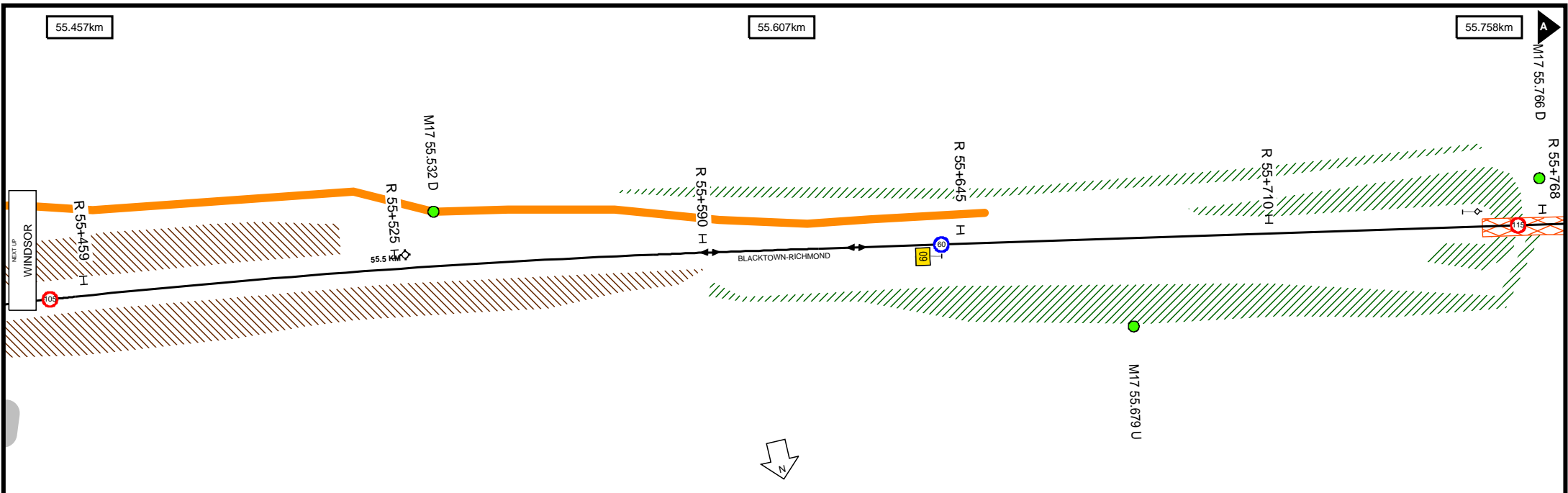
M17 54.859 U

M17 54.857 D





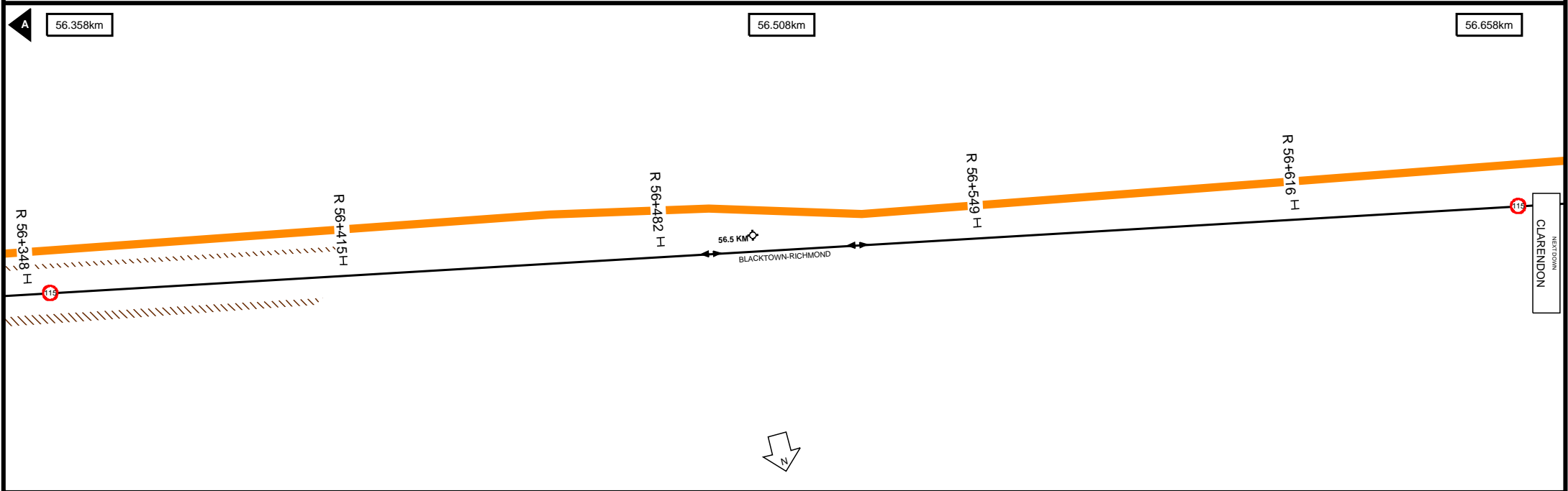
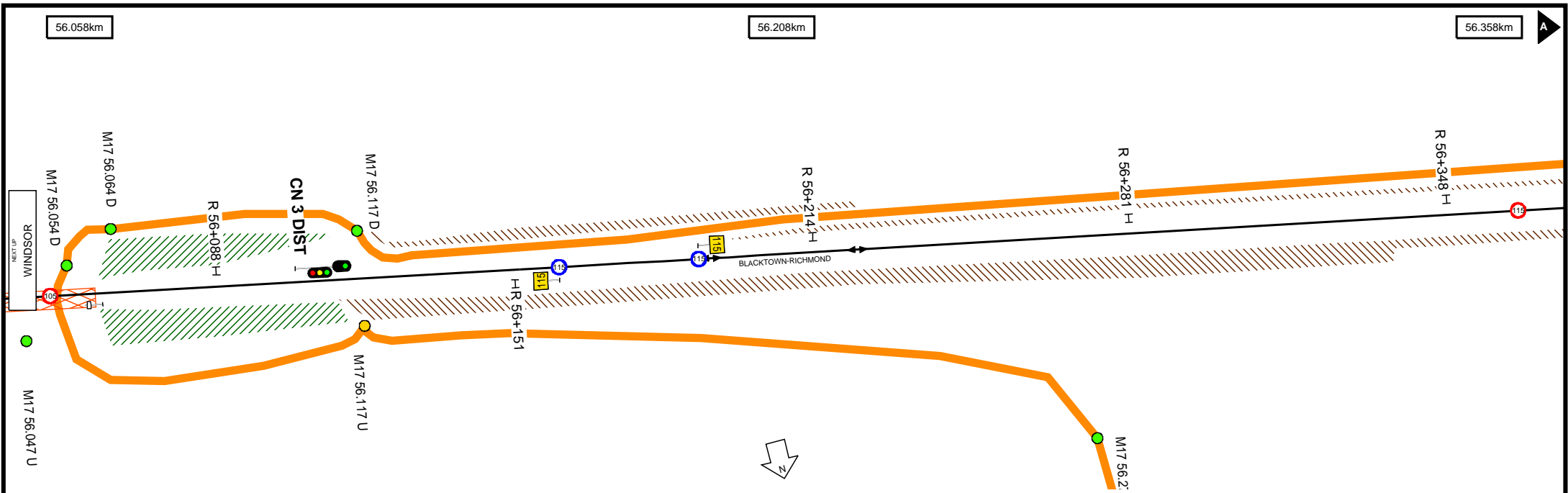


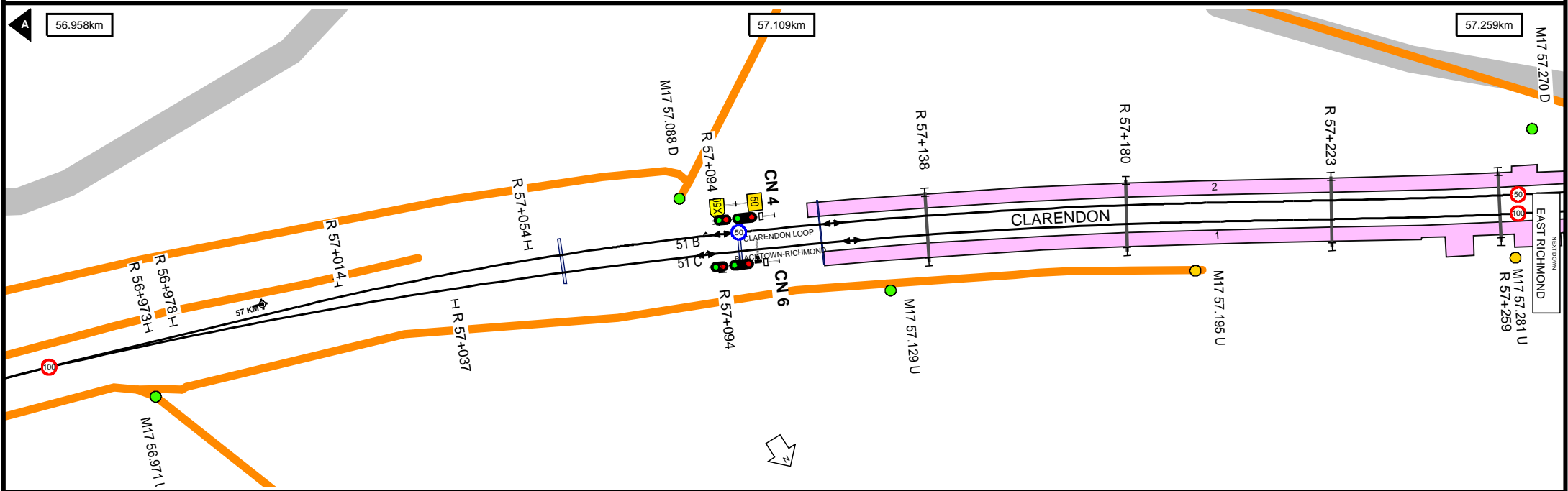
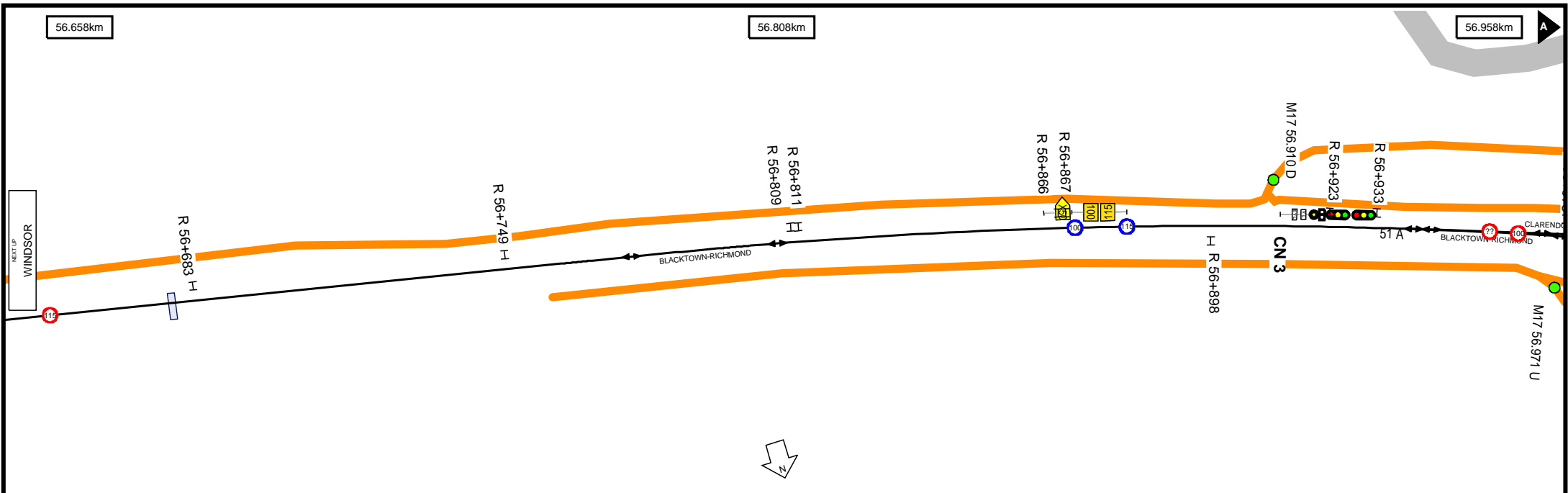


**MAKE IT SAFE
MAKE IT HOME**

UNCONTROLLED WHEN PRINTED

Data shown here may not have been field verified.
Do not use for operational purposes without checking against a controlled document.
For data issues contact GIS.Support@transport.nsw.gov.au or (02) 9536 3200





MAKE IT SAFE
MAKE IT HOME

UNCONTROLLED WHEN PRINTED

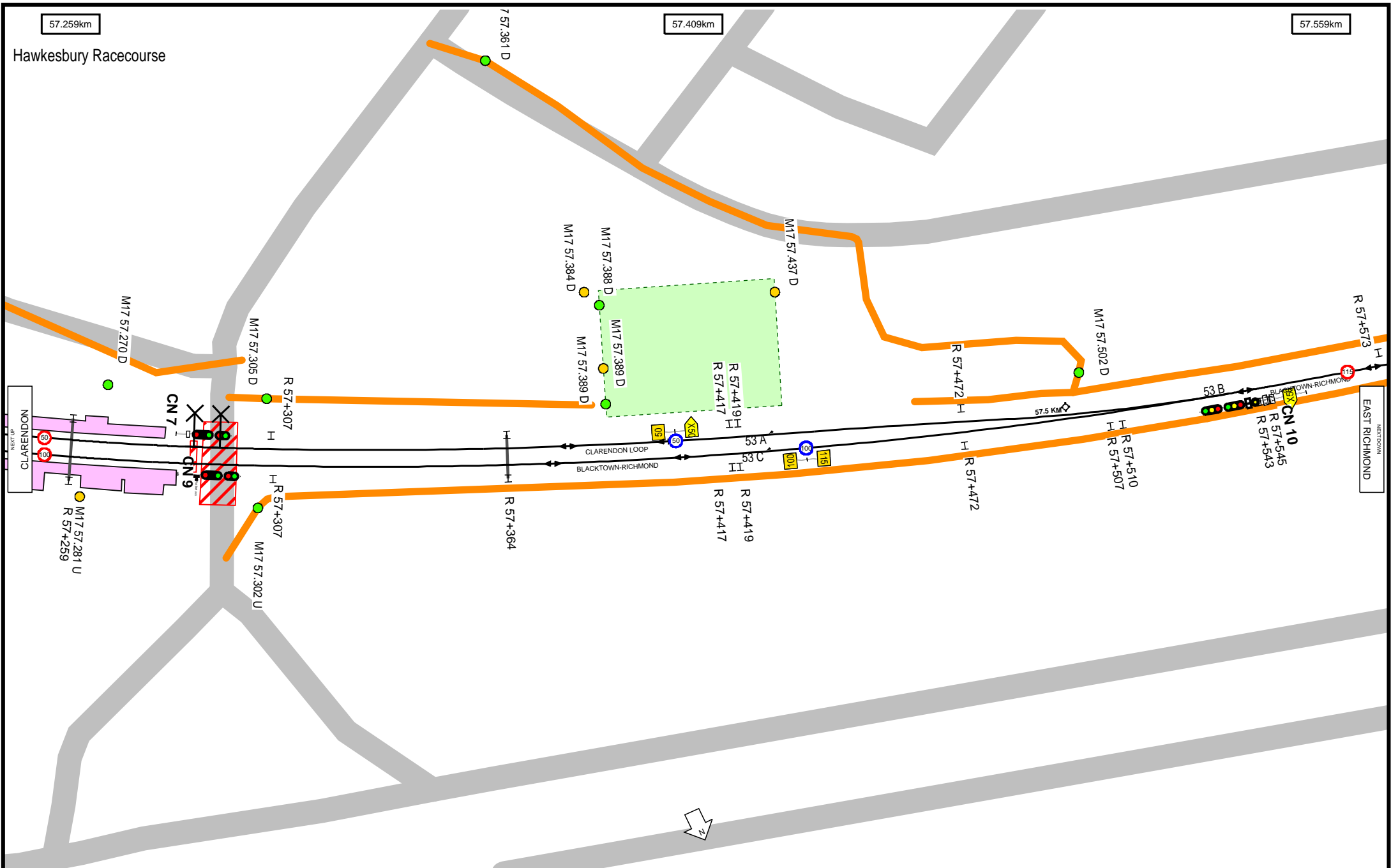
Data shown here may not have been field verified.
 Do not use for operational purposes without checking against a controlled document.
 For data issues contact GIS.Support@transport.nsw.gov.au or (02) 9536 3200

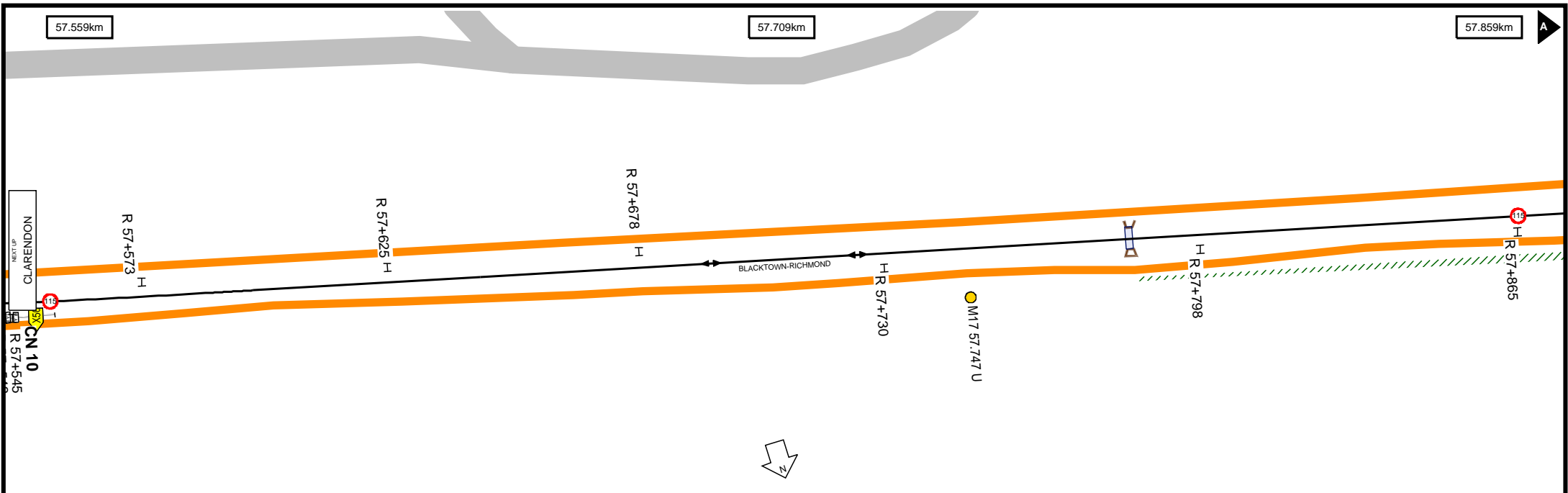
57.259km

57.409km

57.559km

Hawkesbury Racecourse

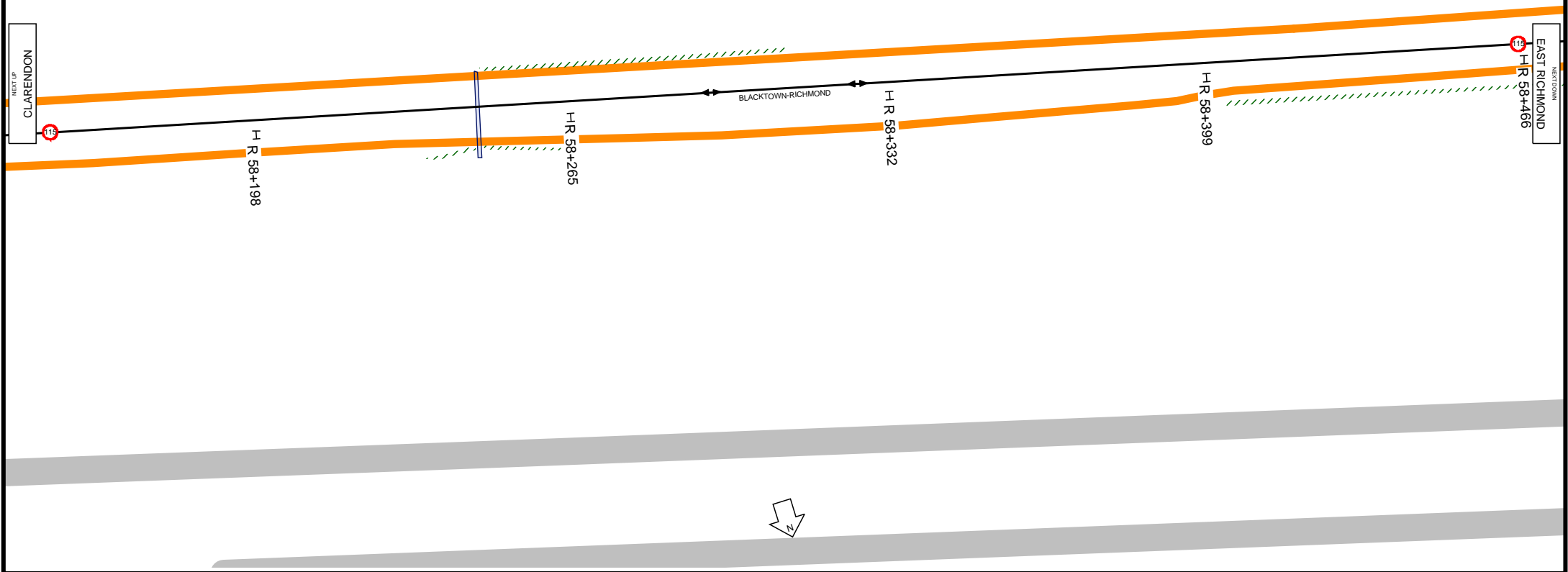




58.160km

58.310km

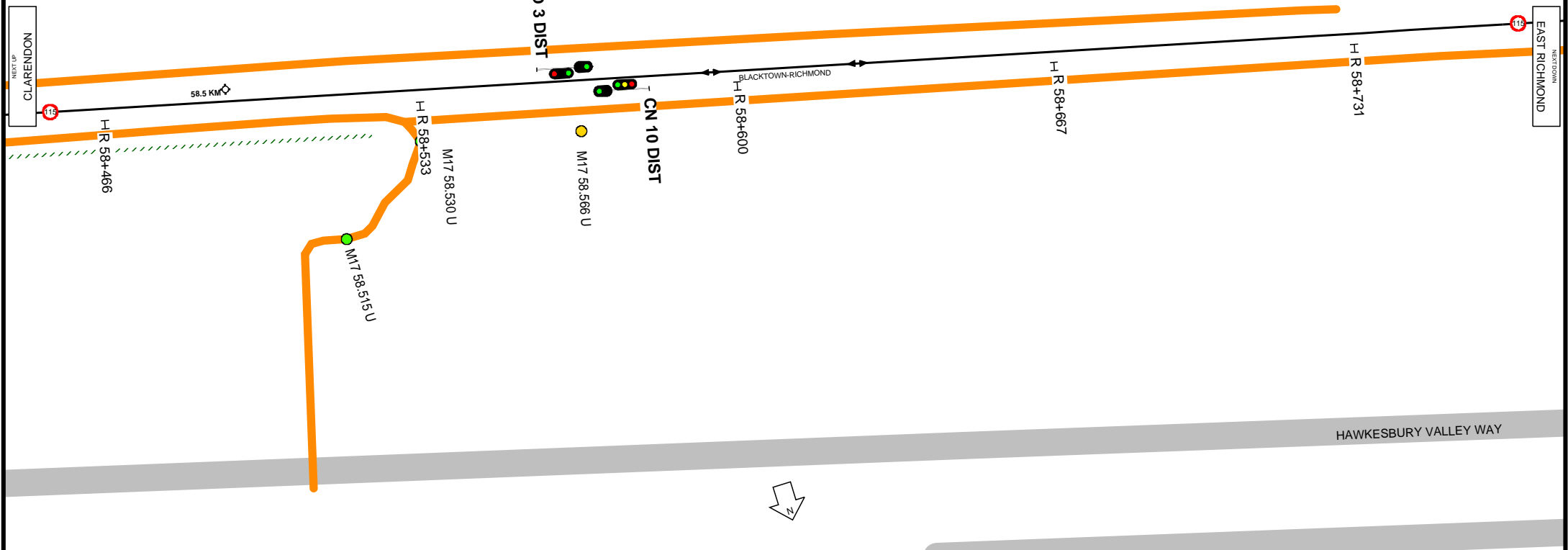
58.460km



58.460km

58.610km

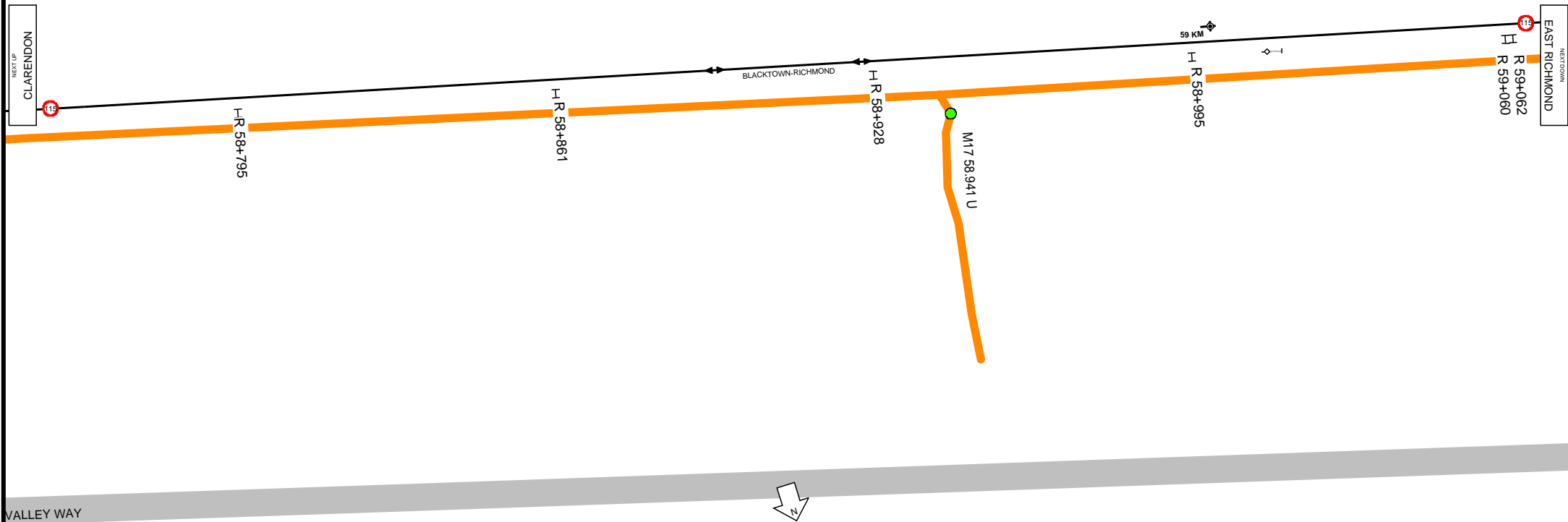
58.760km



58.760km

58.910km

59.060km

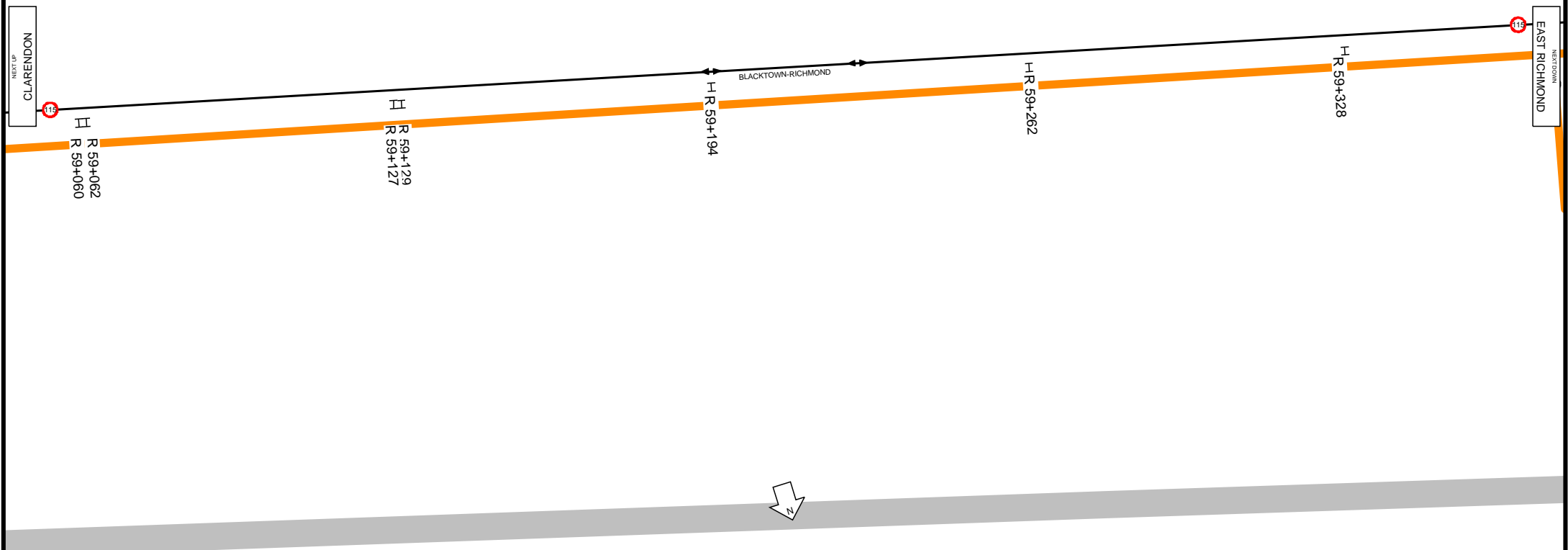


VALLEY WAY

59.060km

59.210km

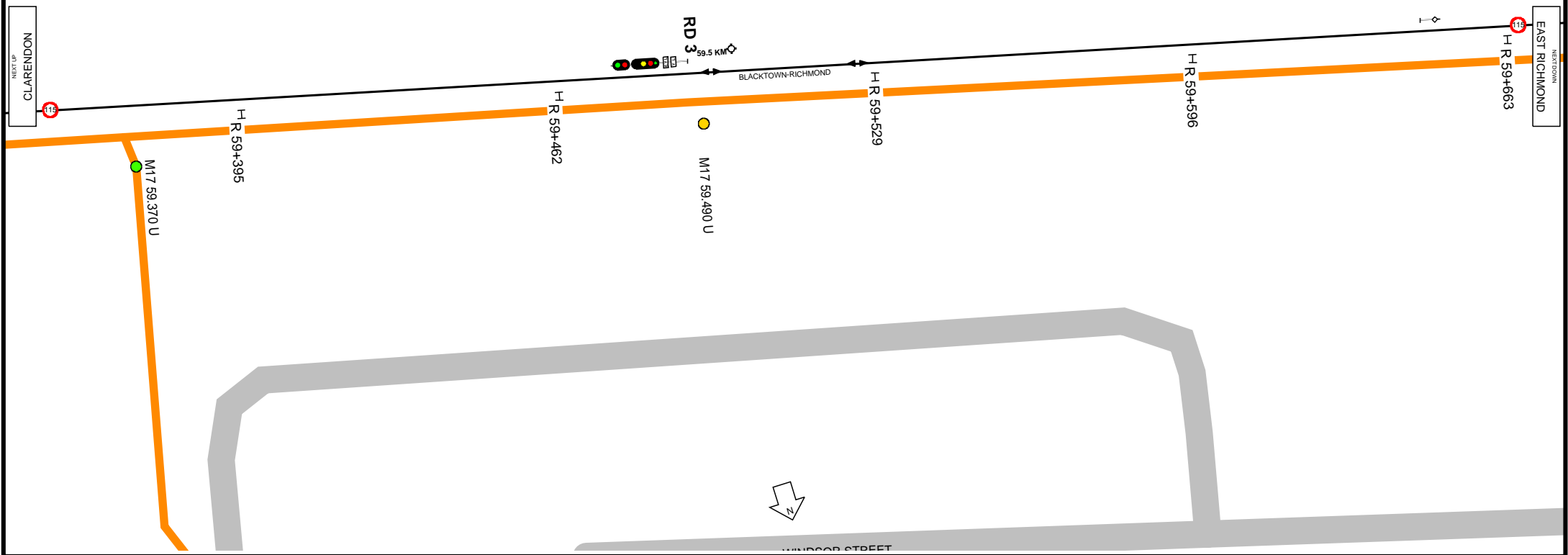
59.360km

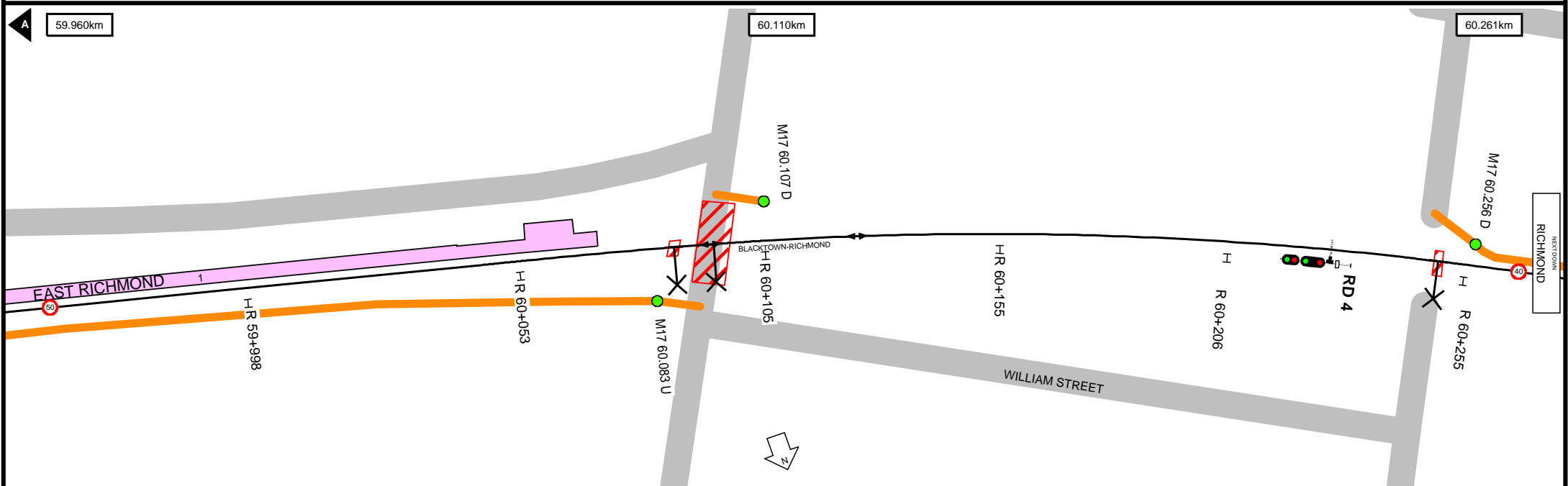
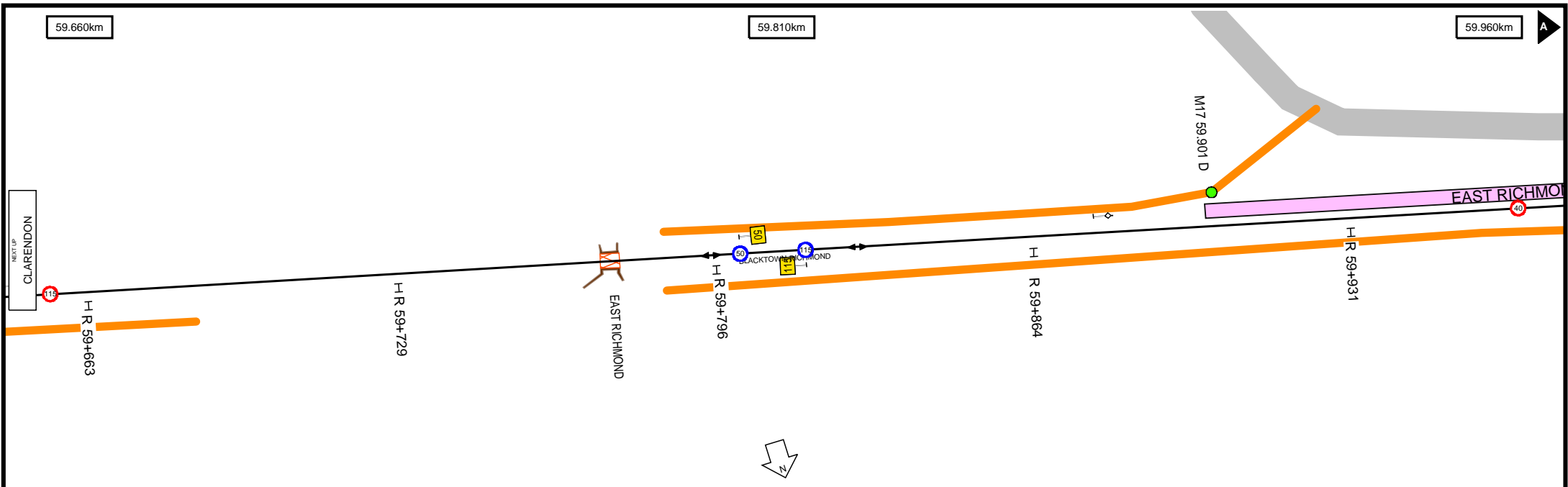


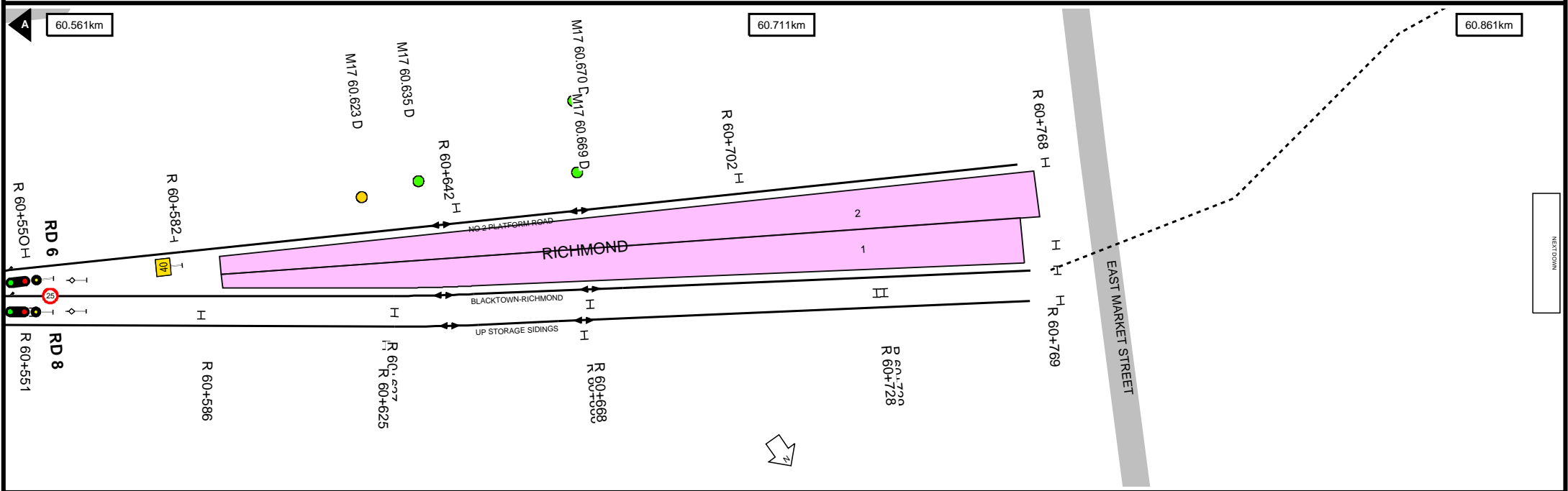
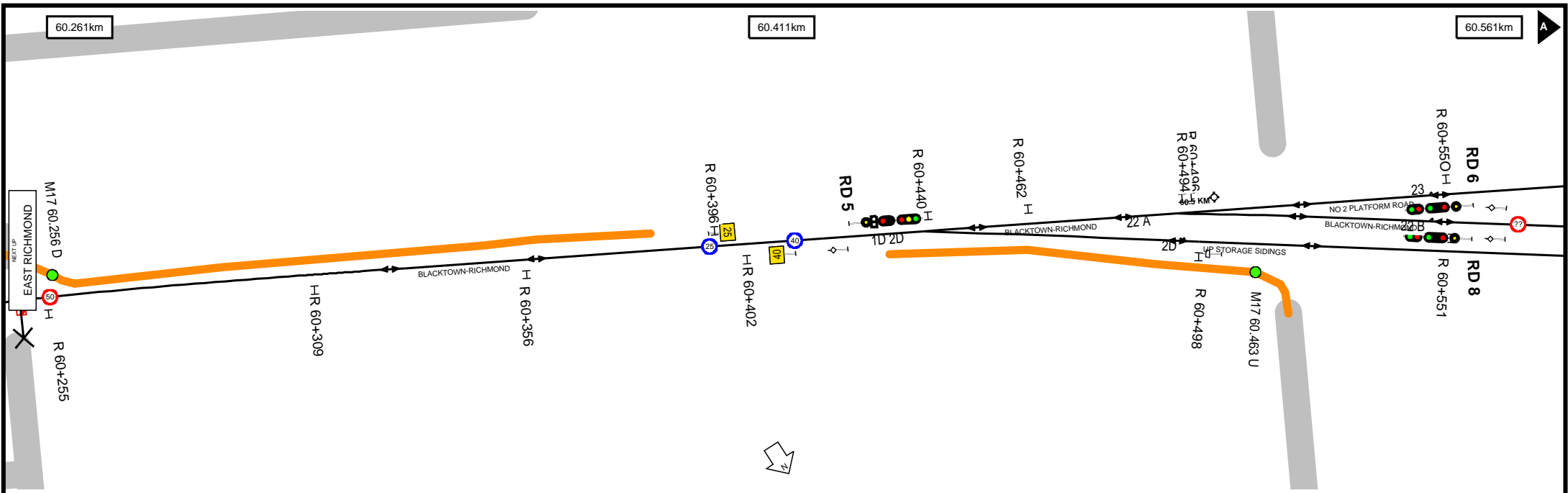
59.360km

59.510km

59.660km







WhereInfo...
ais

**MAKE IT SAFE
MAKE IT HOME**

Worksite Protection Planning Diagram
Contact: rcsp@transport.nsw.gov.au

UNCONTROLLED WHEN PRINTED

Data shown here may not have been field verified.
Do not use for operational purposes without checking against a controlled document.
For data issues contact GIS.Support@transport.nsw.gov.au or (02) 9536 3200

TITLE: **Western Line - Blacktown to Richmond - M17**
Page range 60.261-60.861km

SCALE:

A4
14/06/2019
53








Location Index

BLACKTOWN	2
BLACKTOWN DAVIDS	2
BLACKTOWN JCT	2
BLACKTOWN NORTH TRACTION SUBSTATION	3
BLACKTOWN YARD	4
CLARENDON	44
CLARENDON SUB STN	45
EAST RICHMOND	52
HAWKESBURY RACECOURSE	45
MARAYONG	8
MARAYONG SCTN HUT	9
MULGRAVE	35
MULGRAVE SCTN HUT	36
QUAKERS HILL	12
RICHMOND	53
RIVERSTONE	23
SCHOFIELDS	17
SCHOFIELDS SUB STN	16
VINEYARD	29
VINEYARD SUB STN	32
WINDSOR	40






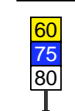
Bridge Index

BLACKTOWN STATION BUS	
INTERCHANGE ACCESS ROAD	2
BLACKTOWN STATION FOOTBRIDGE	2
BLACKTOWN STATION FOOTBRIDGE	
TO BUS INTERCHANGE	2
BREAKFAST CREEK	7
CHAIN OF PONDS CREEK	42
EAST RICHMOND	52
GEORGE STREET	40
M7 QUAKERS HILL NORTHBOUND	10
M7 QUAKERS HILL SOUTHBOUND	10
MACQUARIE STREET	39
MARAYONG STATION FOOTBRIDGE	8
PROPOSED CONCOURSE BRIDGE	2
QUAKERS HILL	13
QUAKERS HILL (NEAR SCHOFIELDS	
SUBSTN)	13
QUAKERS HILL PARKWAY	12
QUAKERS HILL STATION FOOTBRIDGE	12
RICHMOND ROAD	2
RIVERSTONE WATERWAY	25
SCHOFIELDS ROAD UNDERBRIDGE	18
SCHOFIELDS STATION FOOTBRIDGE	18
SHIELDS STREET FOOTBRIDGE	8
SOUTH CREEK	37
THIRD AVENUE	3
VARDYS ROAD (DOWNMAIN)	8
VARDYS ROAD (UPMAIN)	8
WESTMINSTER STREET	20

Track & Point

-  Existing Track Centreline
-  Under Construction / Service Withdrawn
-  Proposed Track
-  Turnout Point
-  Catch Point
-  Derail Point
-  Turntable



Signal & Sign

-  Signal
-  Warning Light
-  Warning Light - Double
-  End Yard Limit Sign
-  Yard Limit Sign
-  Speed Sign




Station

-  Platform

Kilometre Post

-  Whole Kilometre Post
-  Half Kilometre Post

Corridor Access

-  Access Gate
-  Pedestrian Access Gate
-  Access Road



Safety

-  Refuge







Road

-  Public Road

Level Crossing & Take Off

-  Level Crossing Boundary
-  Level Crossing Location


Bridge

-  Overbridge
-  Underbridge
-  Rail Flyover
-  Rail Dive
-  Pedestrian Footbridge
-  Pedestrian Subway

Tunnel

-  Tunnel Section Coverage

Embankment

-  Embankment

Cutting

-  Cutting

Wall

-  Wall

Culvert

-  Culvert




Waterway

-  Waterway








Substation

-  Substation Boundary

Overhead Wiring Structure

-  OHWS
-  OHWS Centreline
-  Wood Pole

Additional Map Features

-  Track Name & Direction Indicator
-  Maximum Train Entry Speed Indicator
-  Maximum Train Speed Change Indicator
-  Kilometrage Reference Indicator
-  Map Strip Join Indicator
-  Next Station Up
-  Next Station Down