

Worksite Protection Planning Diagrams

Metropolitan Goods - Meeks Rd Jct to Flemington West Jct - M52

Stations Covered

MARRICKVILLE	5
DULWICH HILL	7
HURLSTONE PARK	9
CANTERBURY	11
CAMPSIE	14
LIDCOMBE	35

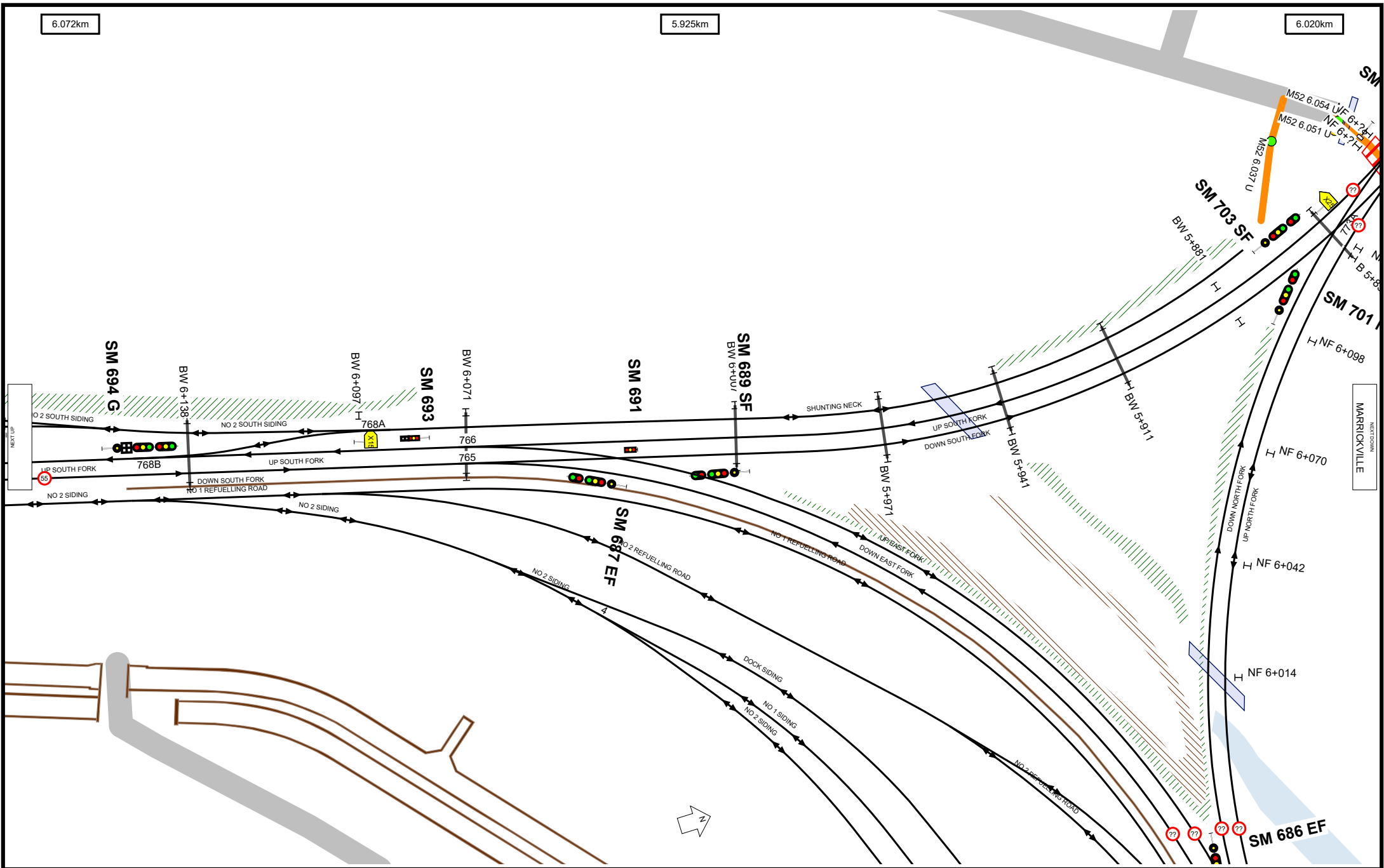
Kilometrage References

6.079km	2
10.000km	11
15.000km	22
20.000km	34
20.499km	35

6.072km

5.925km

6.020km



Worksite Protection Planning Diagram
 Contact: rjsp@transport.nsw.gov.au



Transport for NSW

UNCONTROLLED WHEN PRINTED

Data shown here may not have been field verified.
 Do not use for operational purposes without checking against a controlled document.
 For data issues contact GIS.Support@transport.nsw.gov.au

TITLE: Metropolitan Goods - Meeks Rd to Flemington West - M52

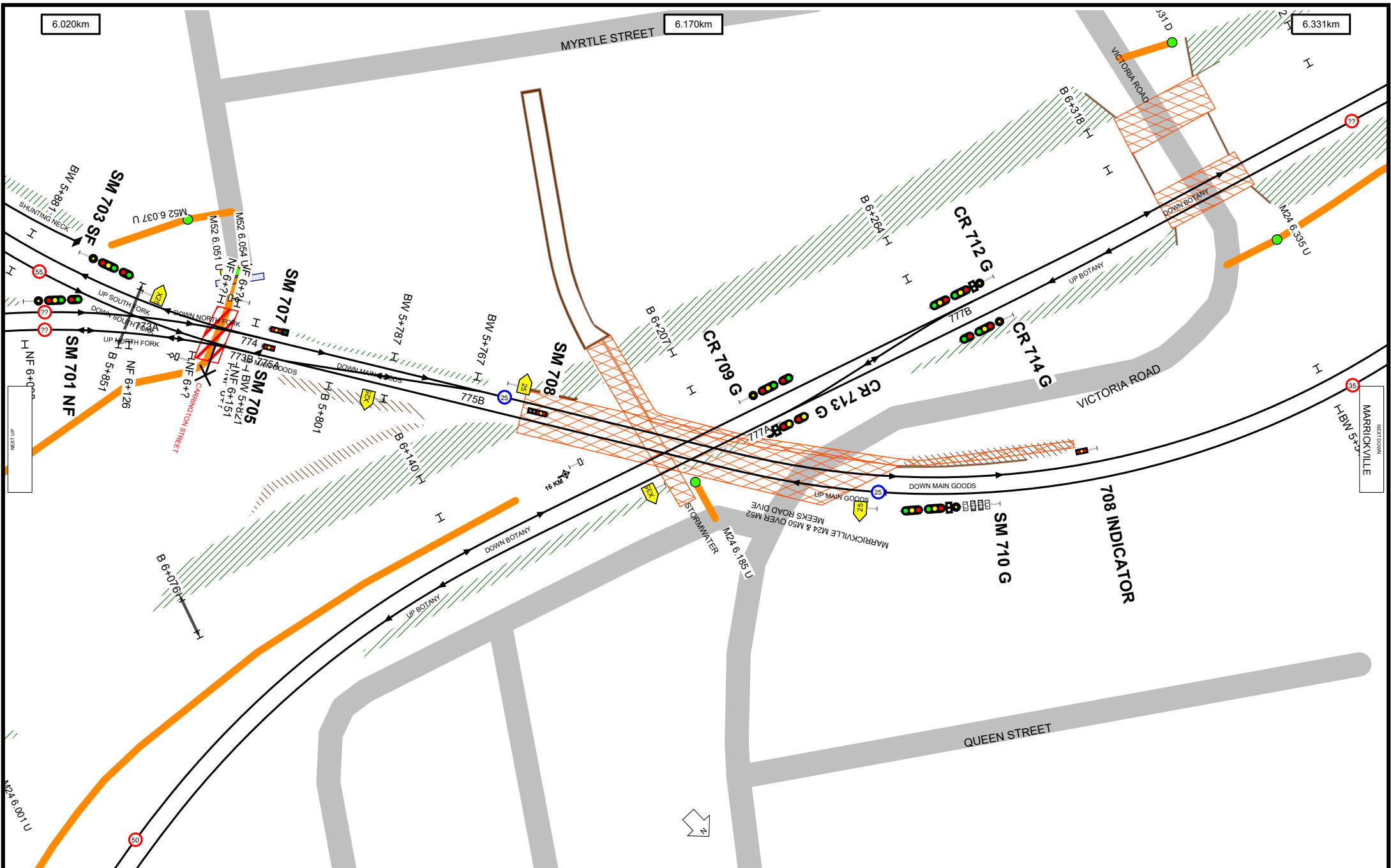
Page range 6.072-6.020km

SCALE:

A4

17/10/2024

3



6.020km

6.170km

6.331km

Worksite Protection Planning Diagram
 Contact: rcsp@transport.nsw.gov.au



Transport for NSW

UNCONTROLLED WHEN PRINTED

Data shown here may not have been field verified.
 Do not use for operational purposes without checking against a controlled document.
 For data issues contact GIS.Support@transport.nsw.gov.au

TITLE: Metropolitan Goods - Meeks Rd to Flemington West - M52

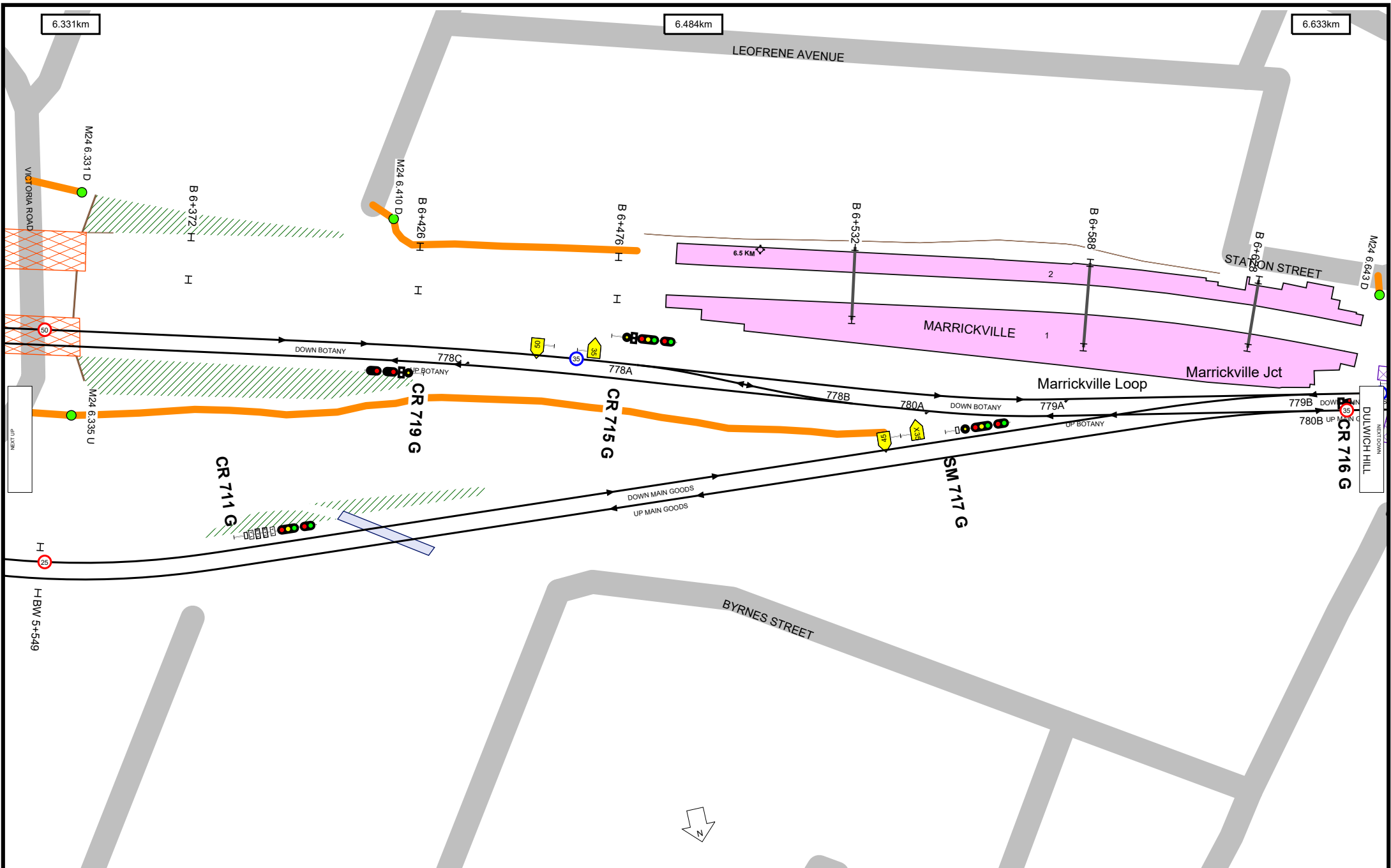
Page range 6.020-6.331km

SCALE:

A4

17/10/2024

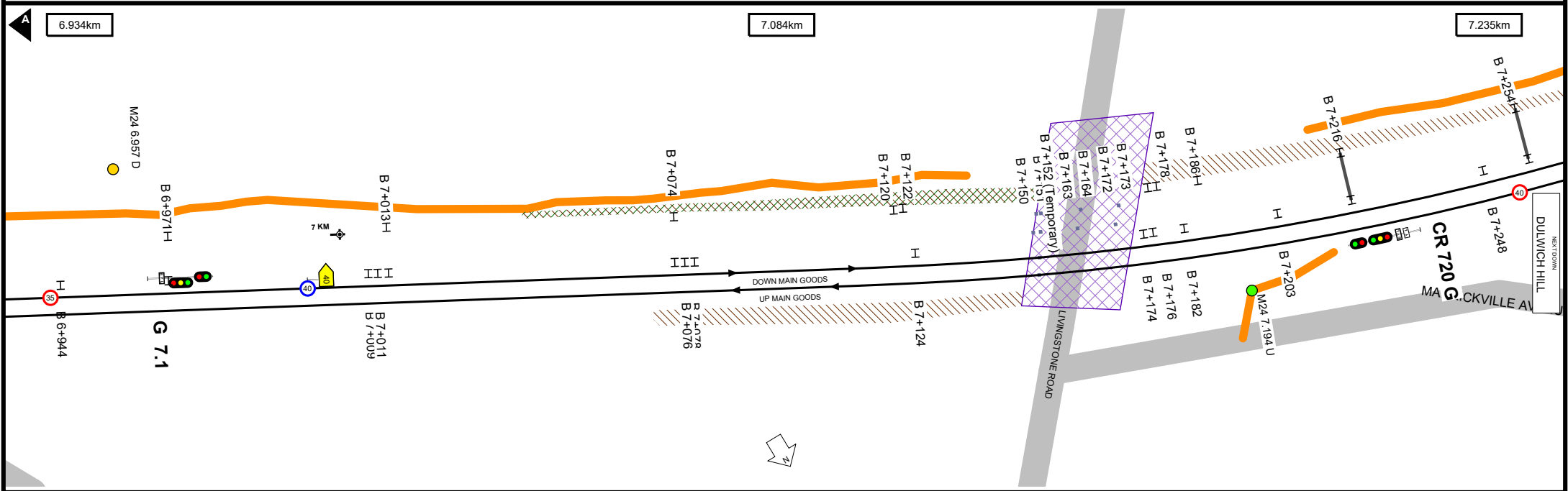
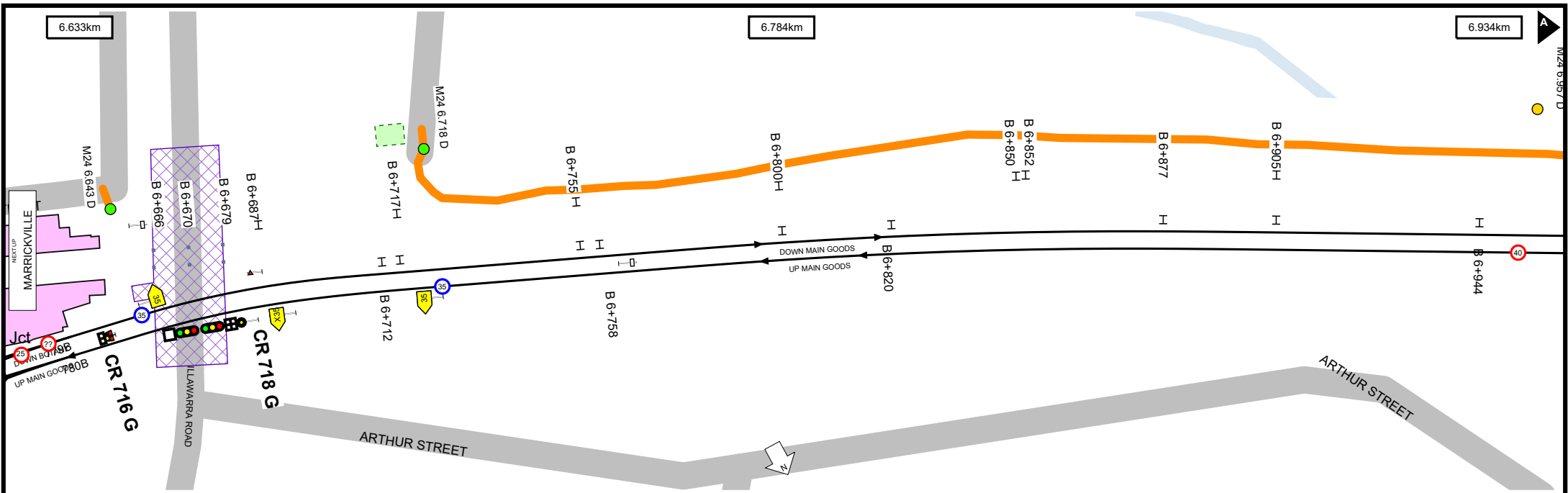
4



UNCONTROLLED WHEN PRINTED

Data shown here may not have been field verified.
 Do not use for operational purposes without checking against a controlled document.
 For data issues contact GIS.Support@transport.nsw.gov.au





Worksite Protection Planning Diagram
 Contact: rcsp@transport.nsw.gov.au




Transport for NSW

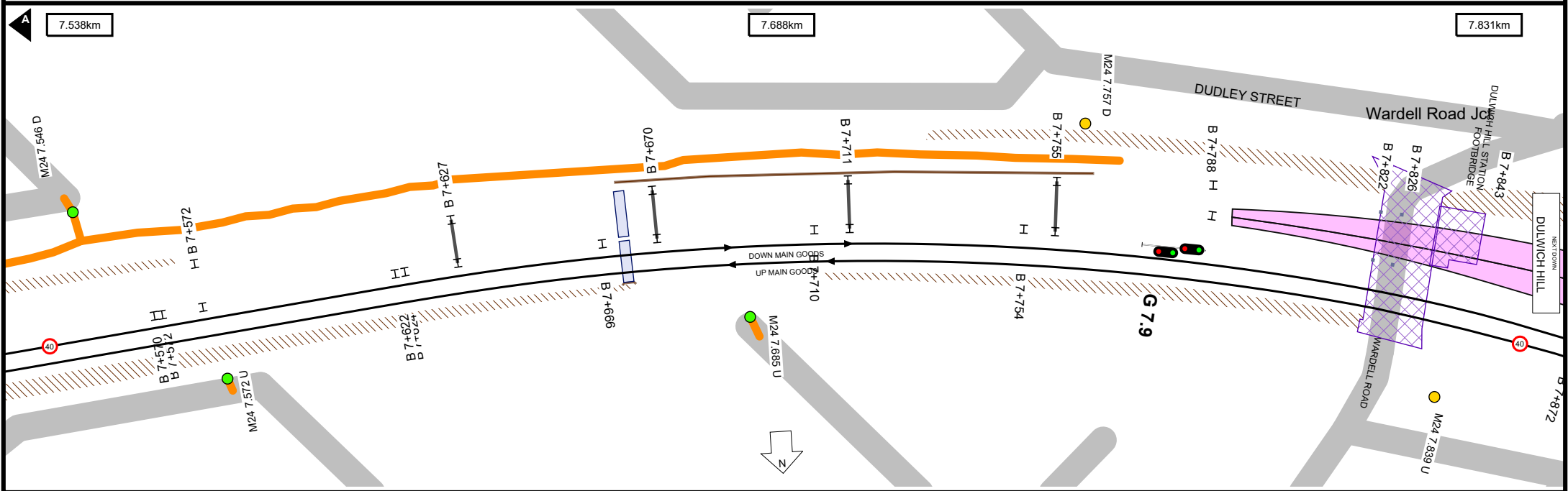
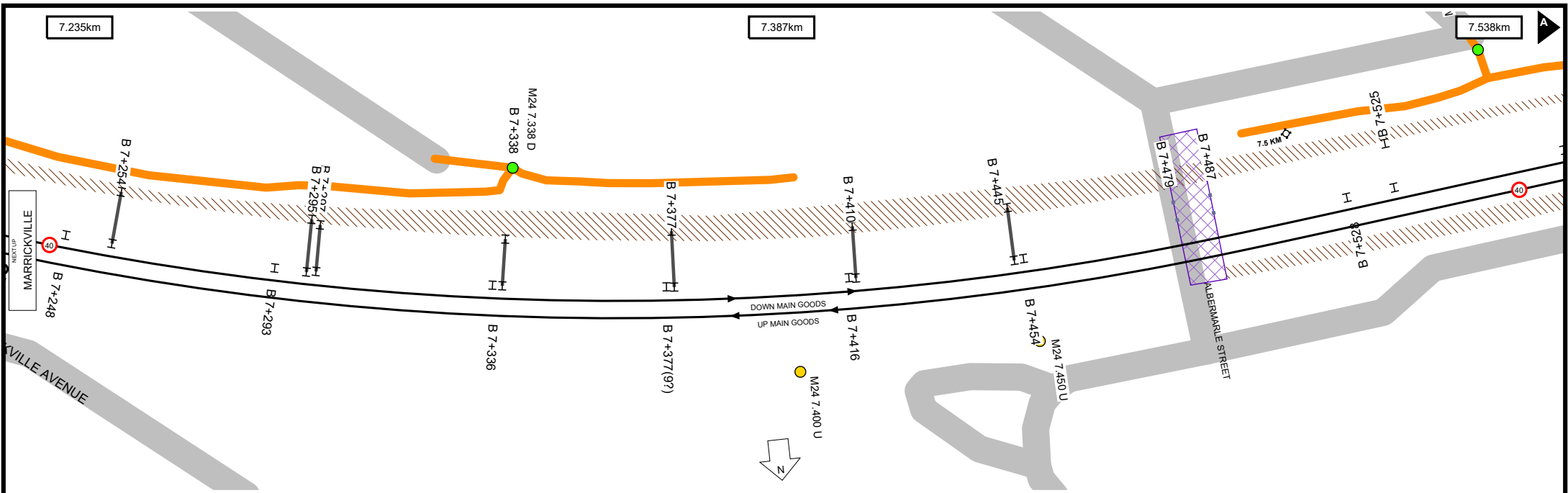
UNCONTROLLED WHEN PRINTED

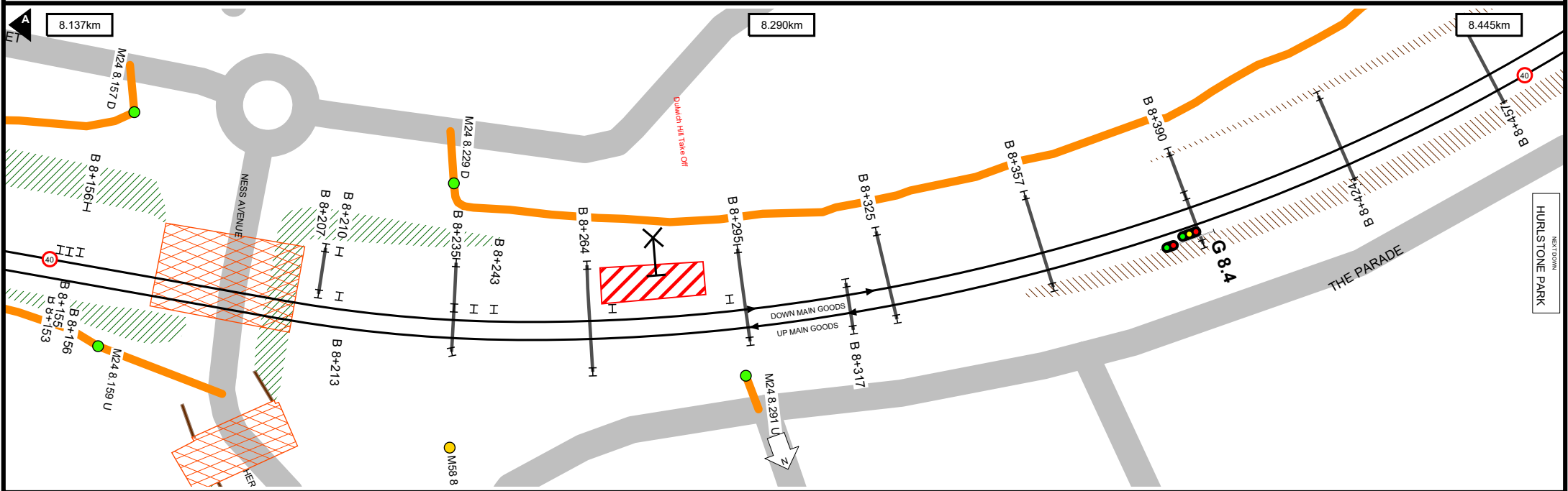
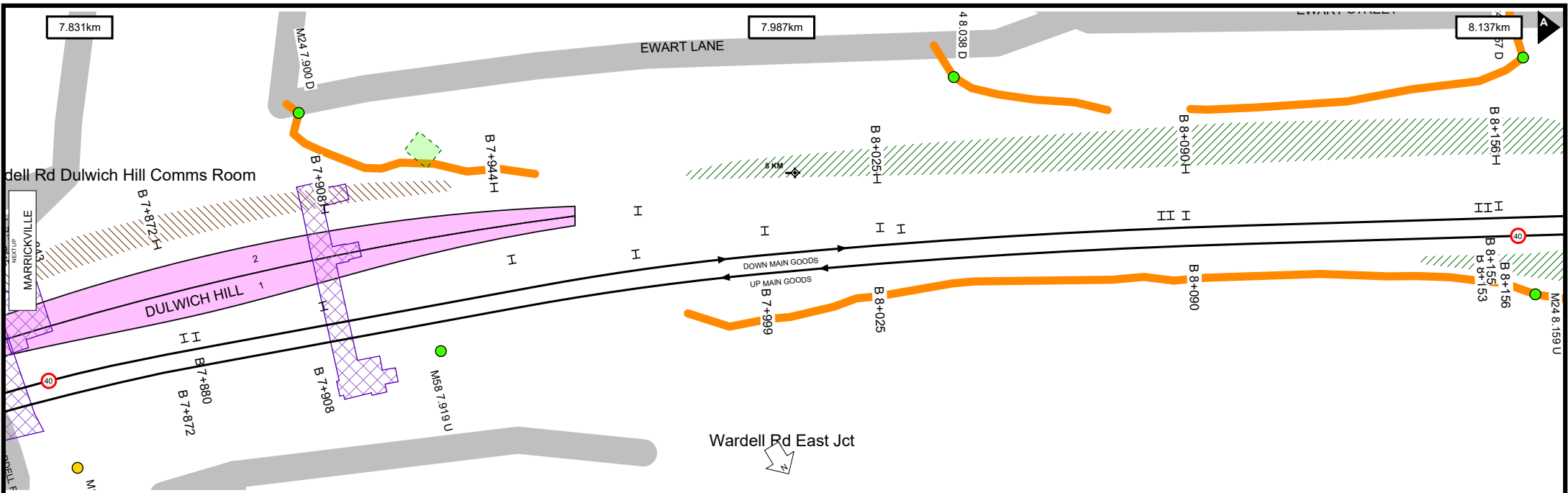
Data shown here may not have been field verified.
 Do not use for operational purposes without checking against a controlled document.
 For data issues contact GIS.Support@transport.nsw.gov.au

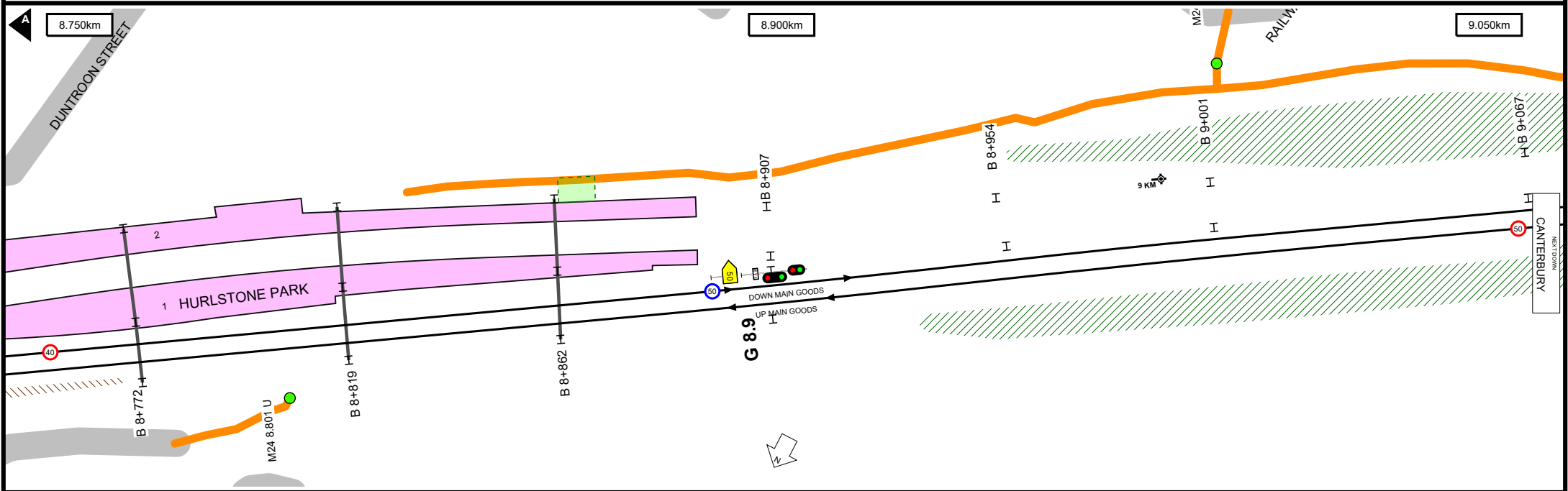
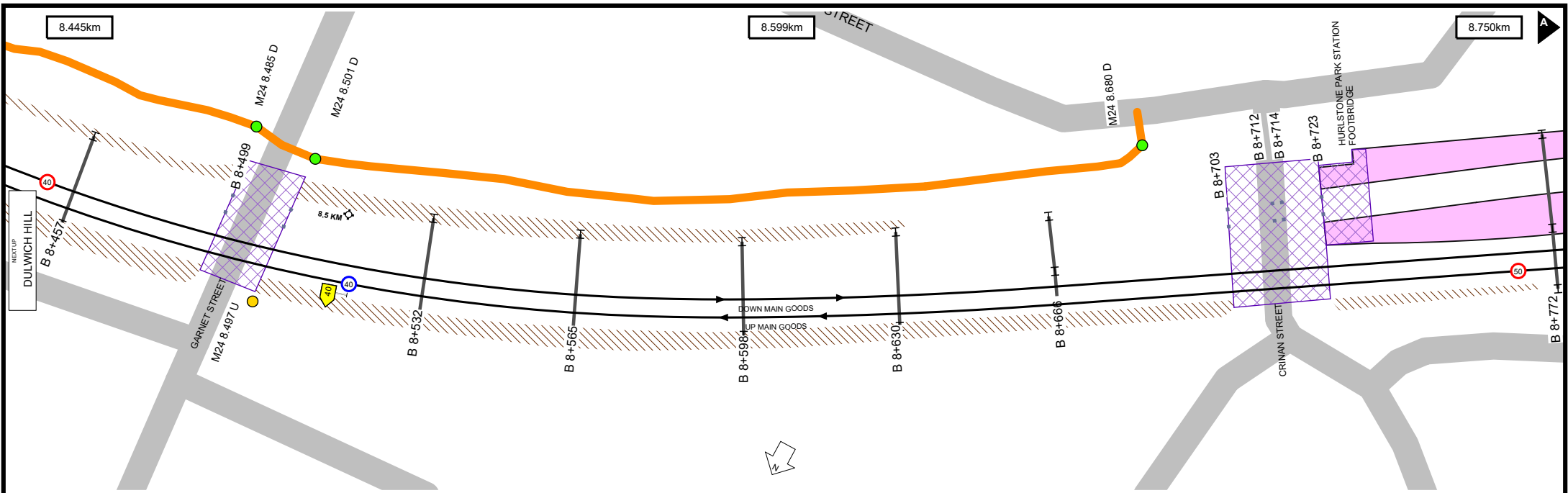
TITLE: Metropolitan Goods - Meeks Rd to Flemington West - M52
 Page range 6.633-7.235km

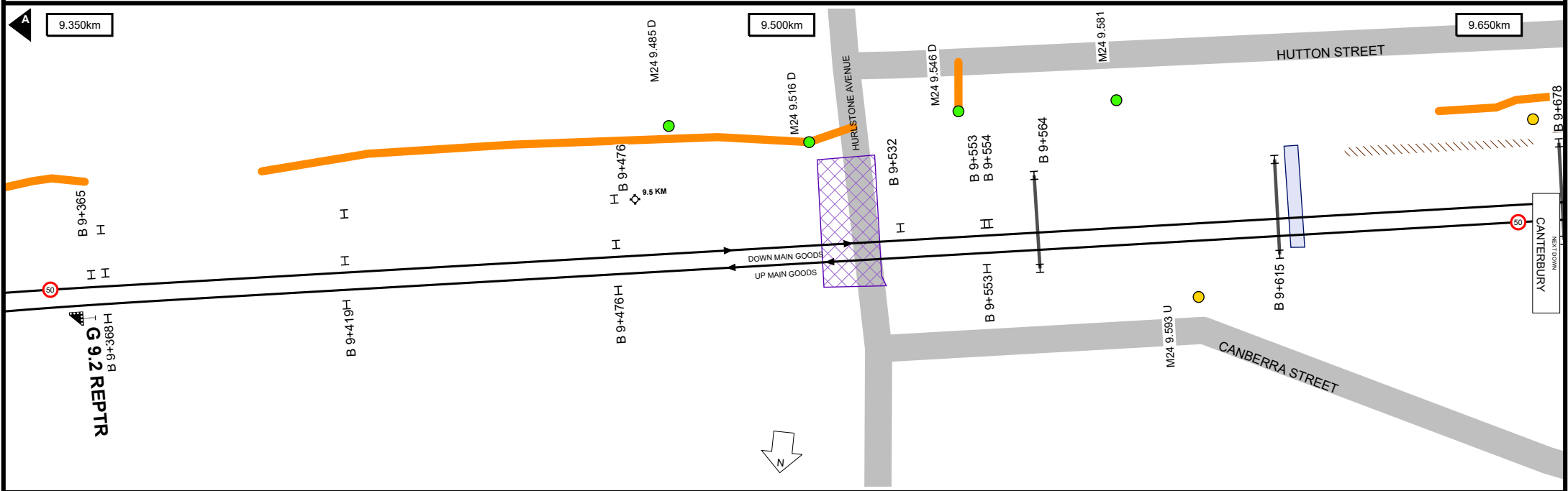
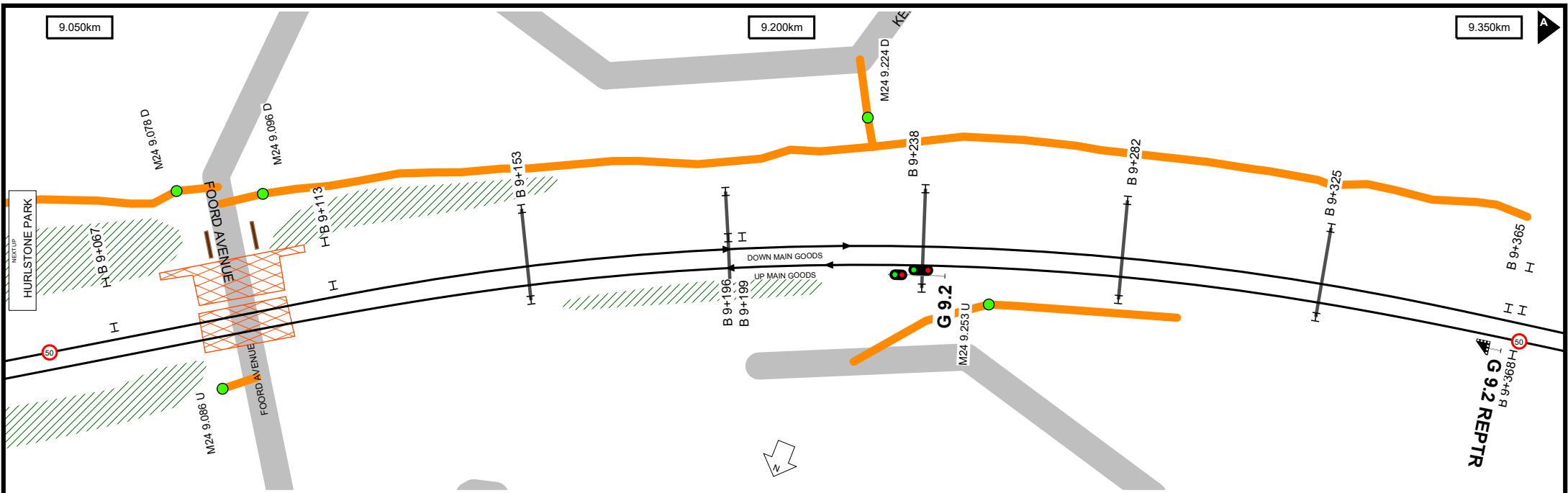
SCALE: 

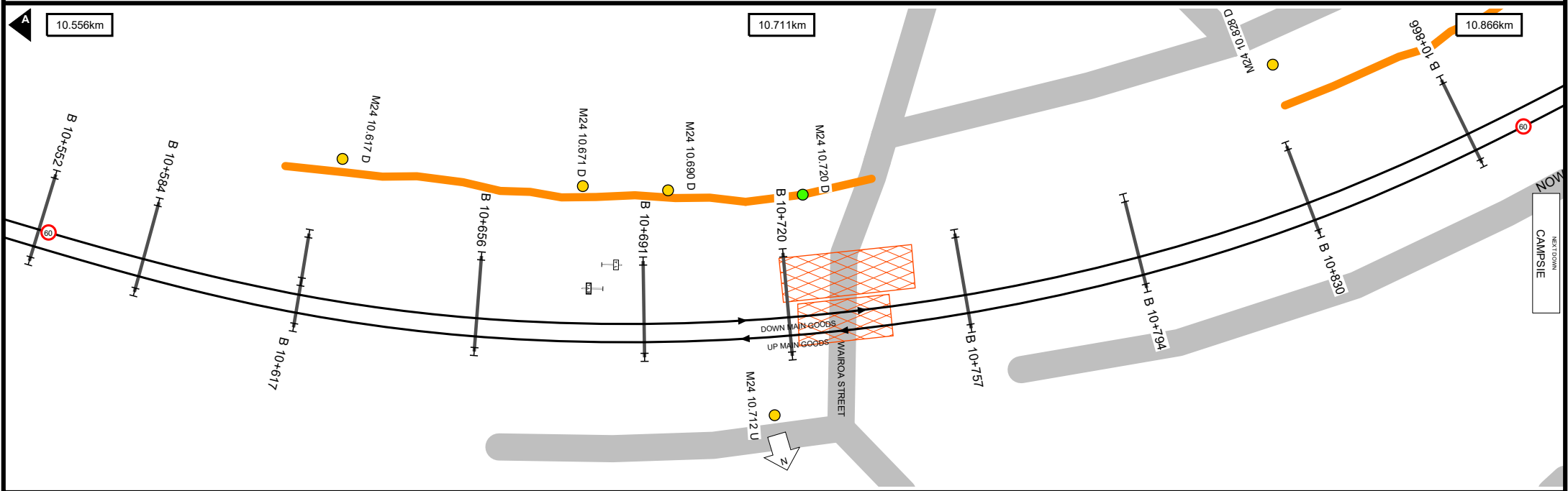
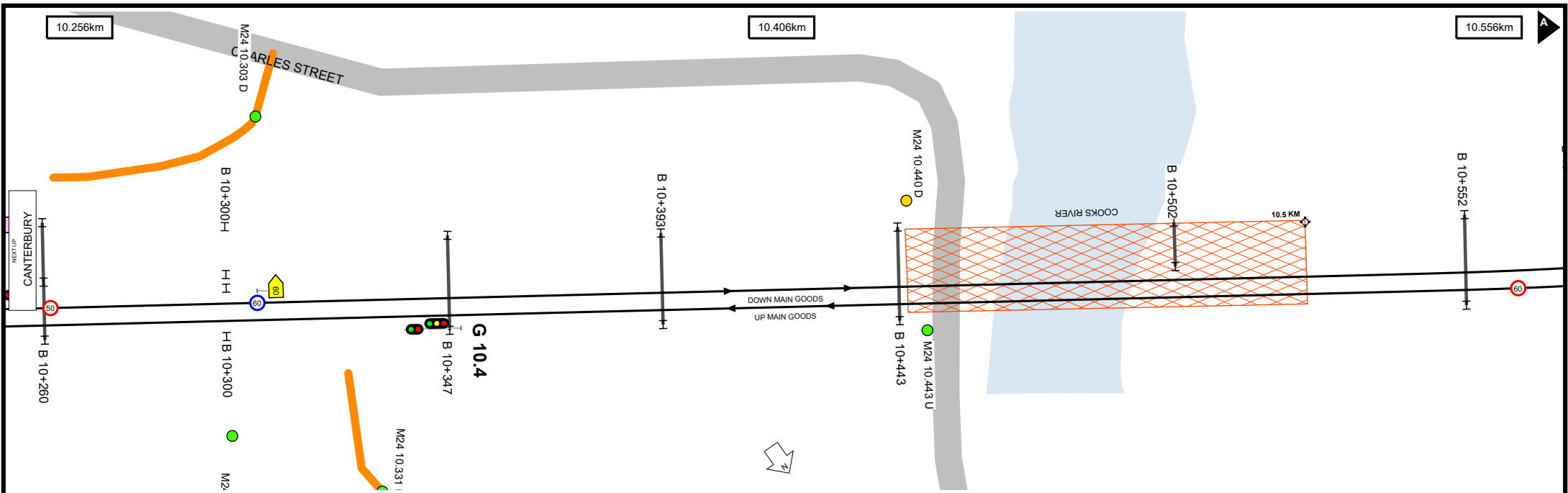
A4
 17/10/2024
 6

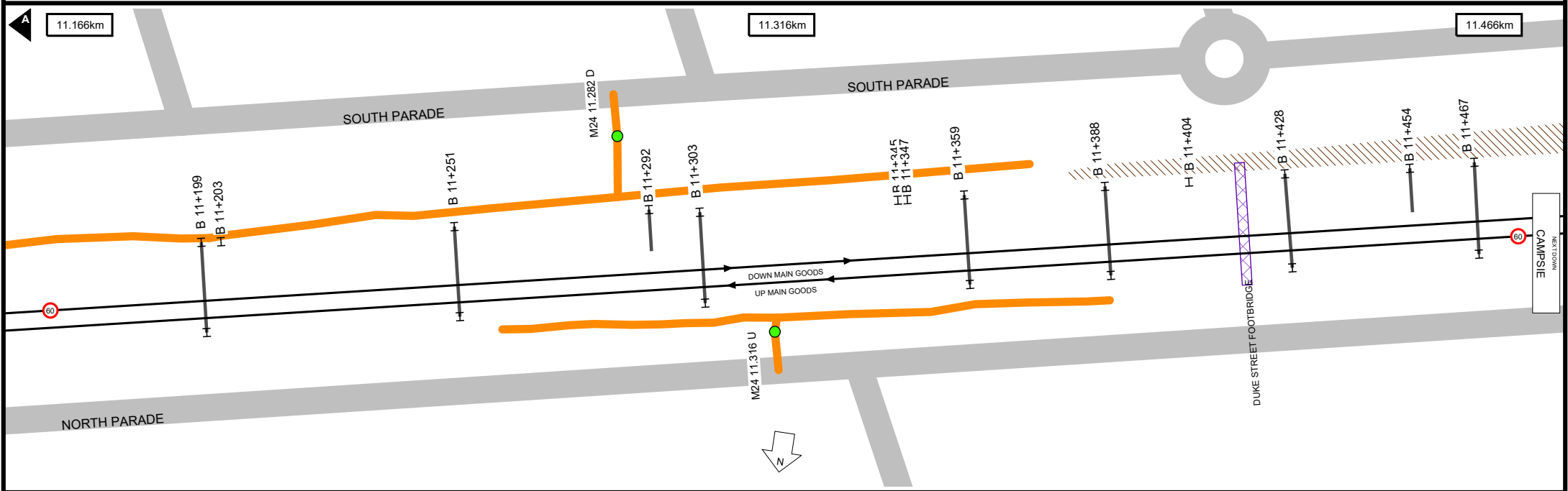
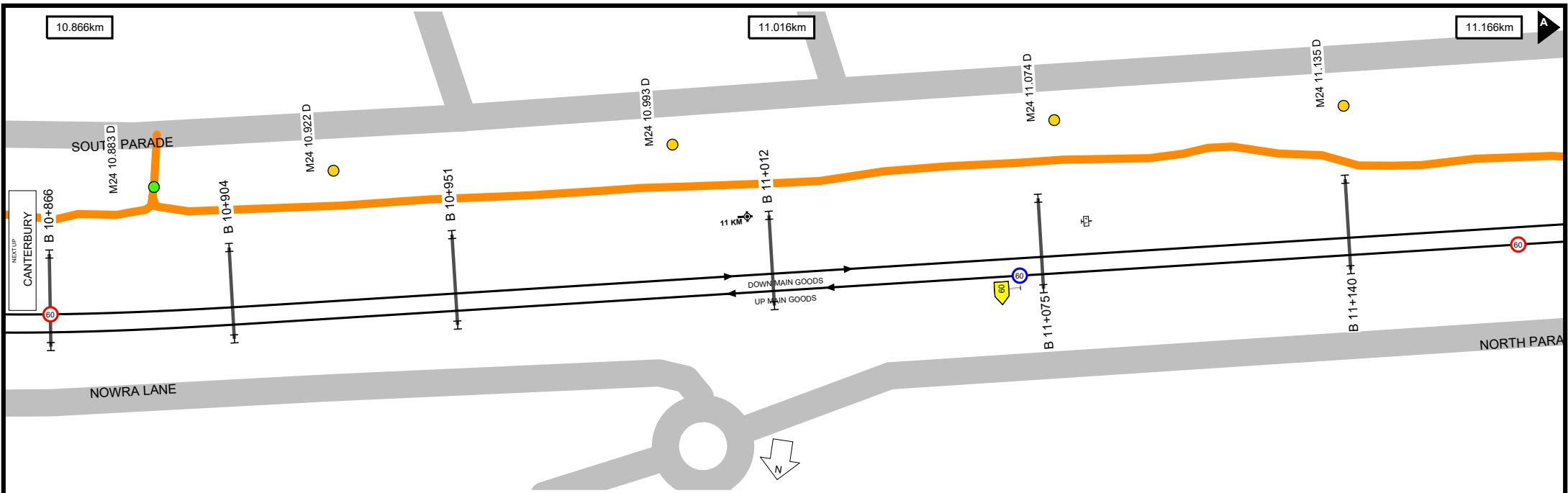


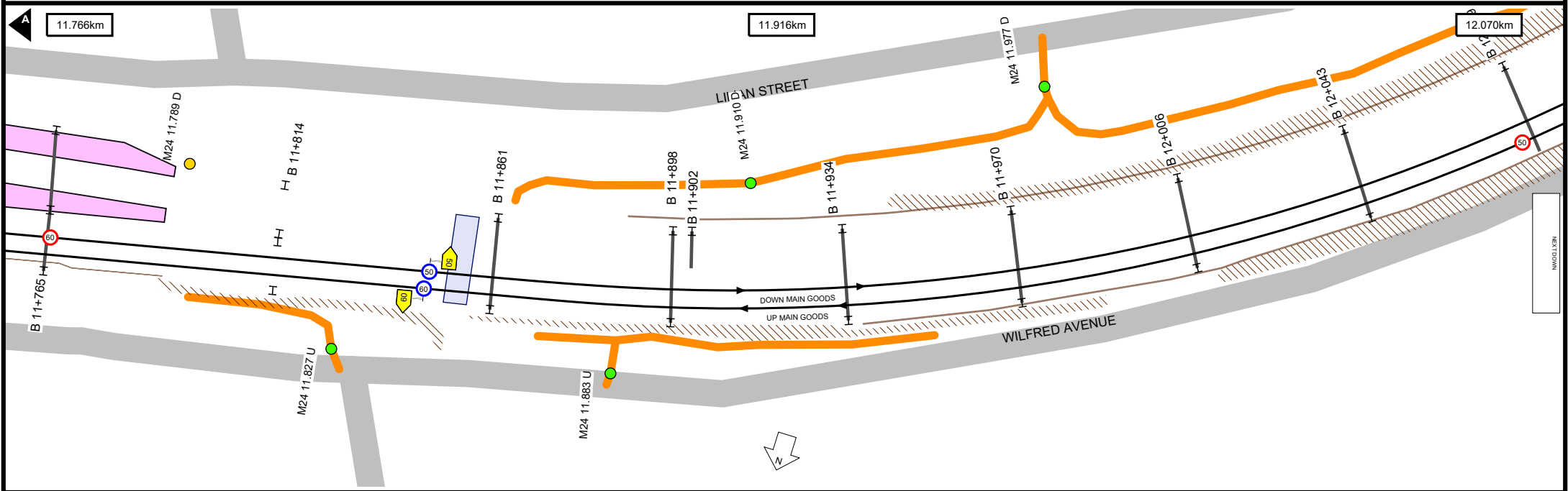
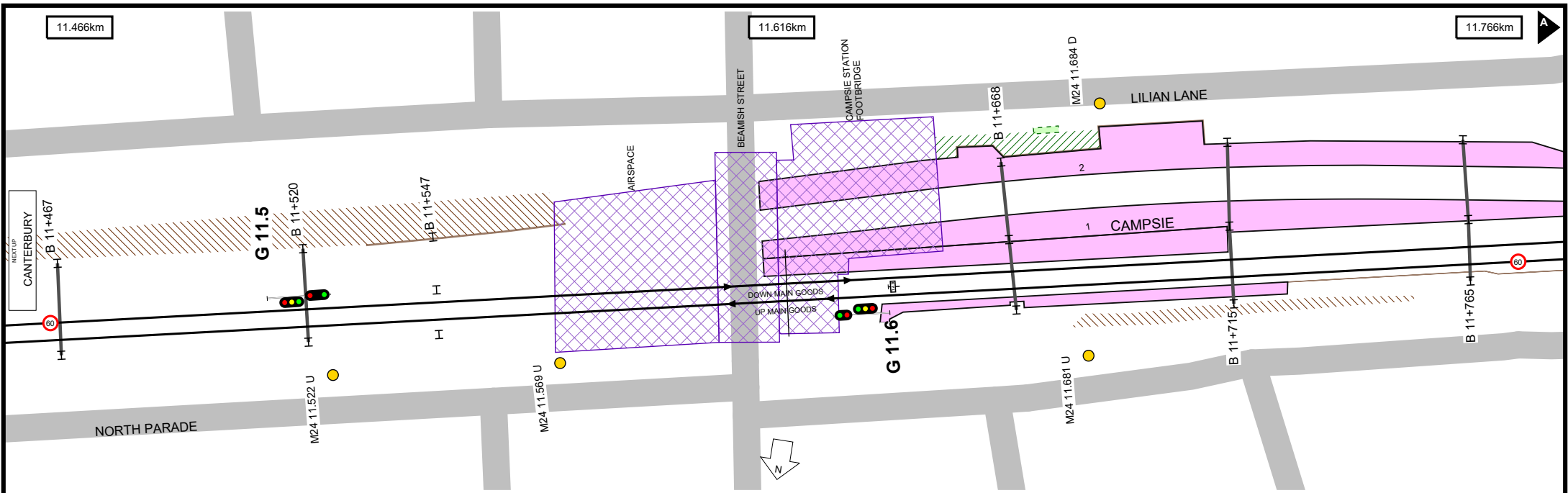


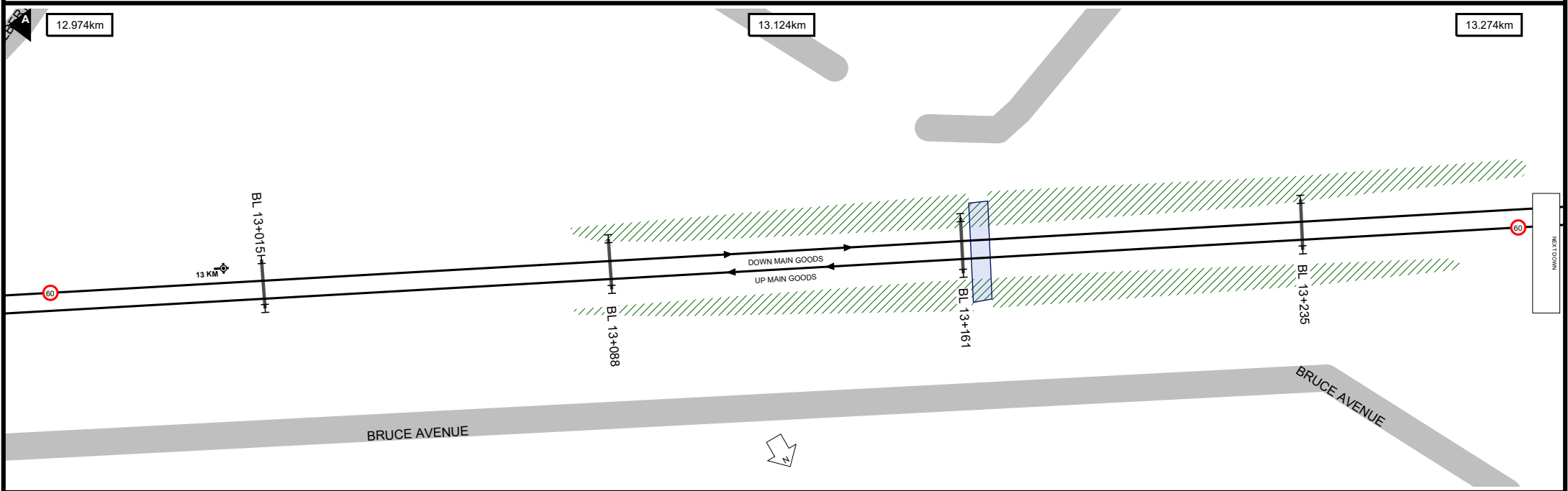
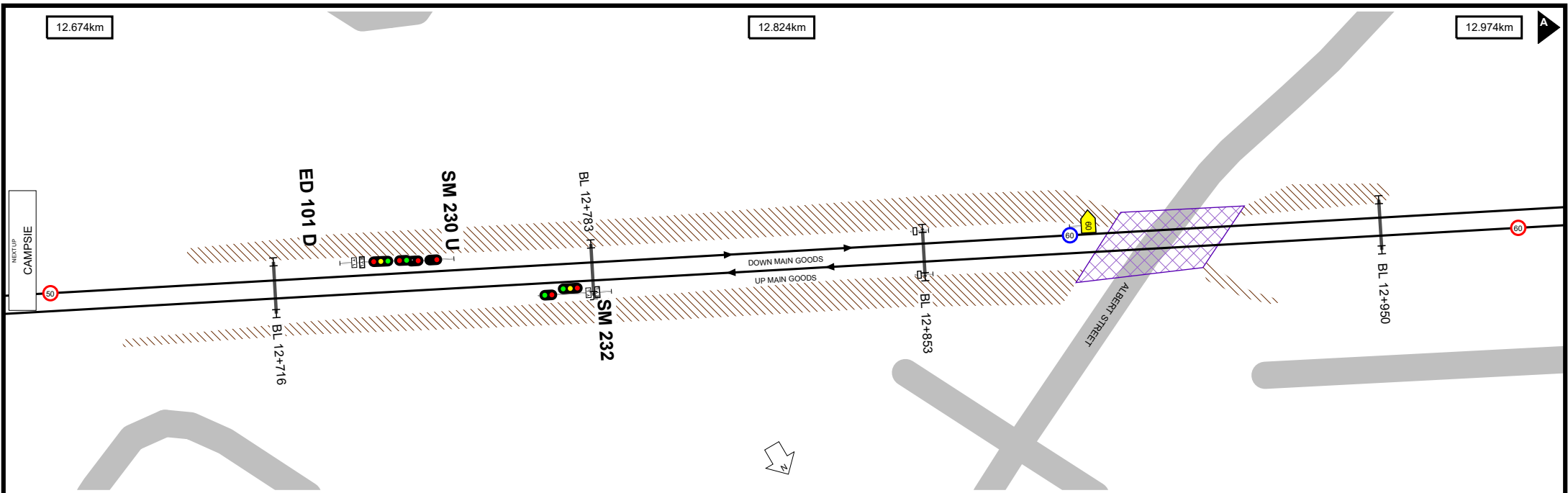


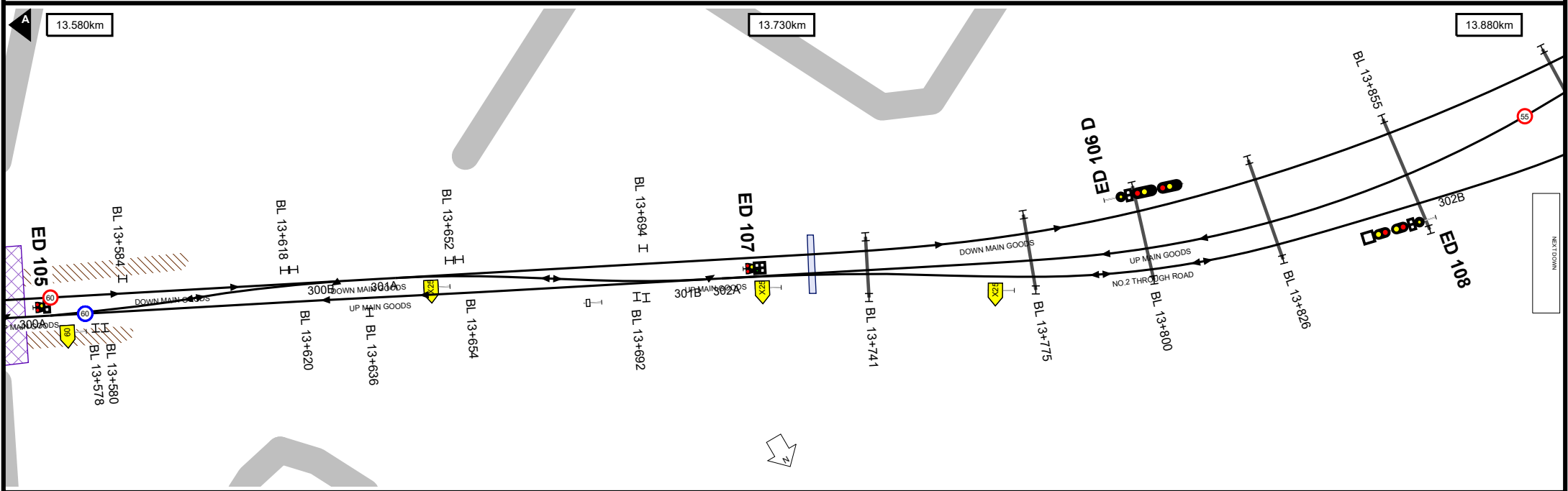
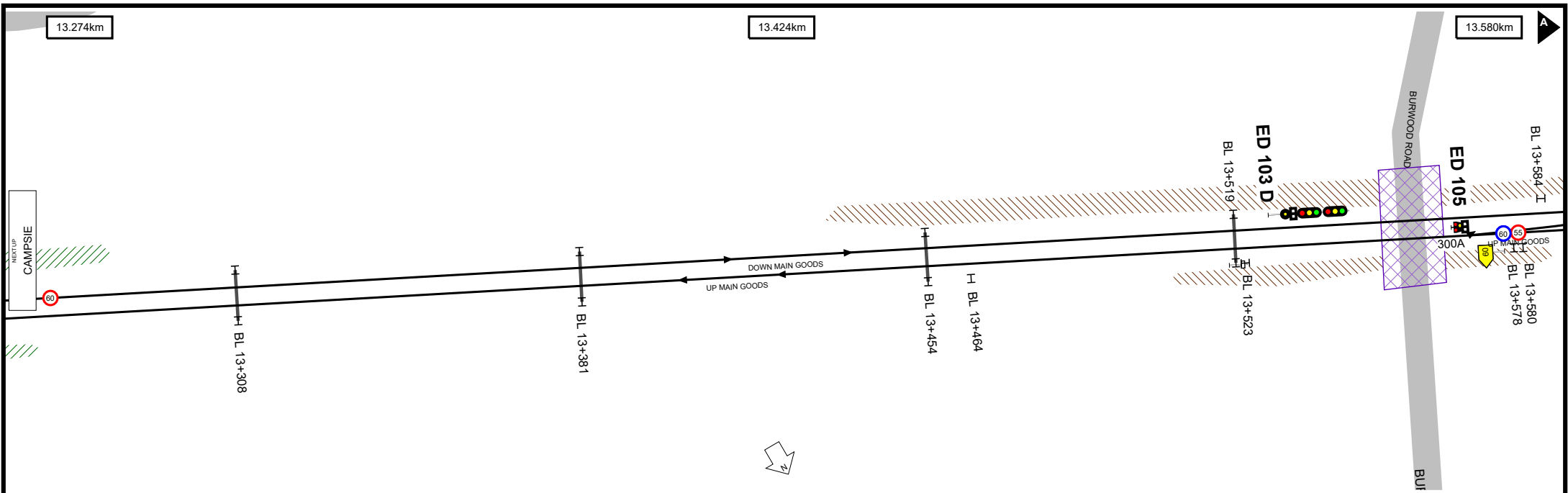












13.880km

14.030km

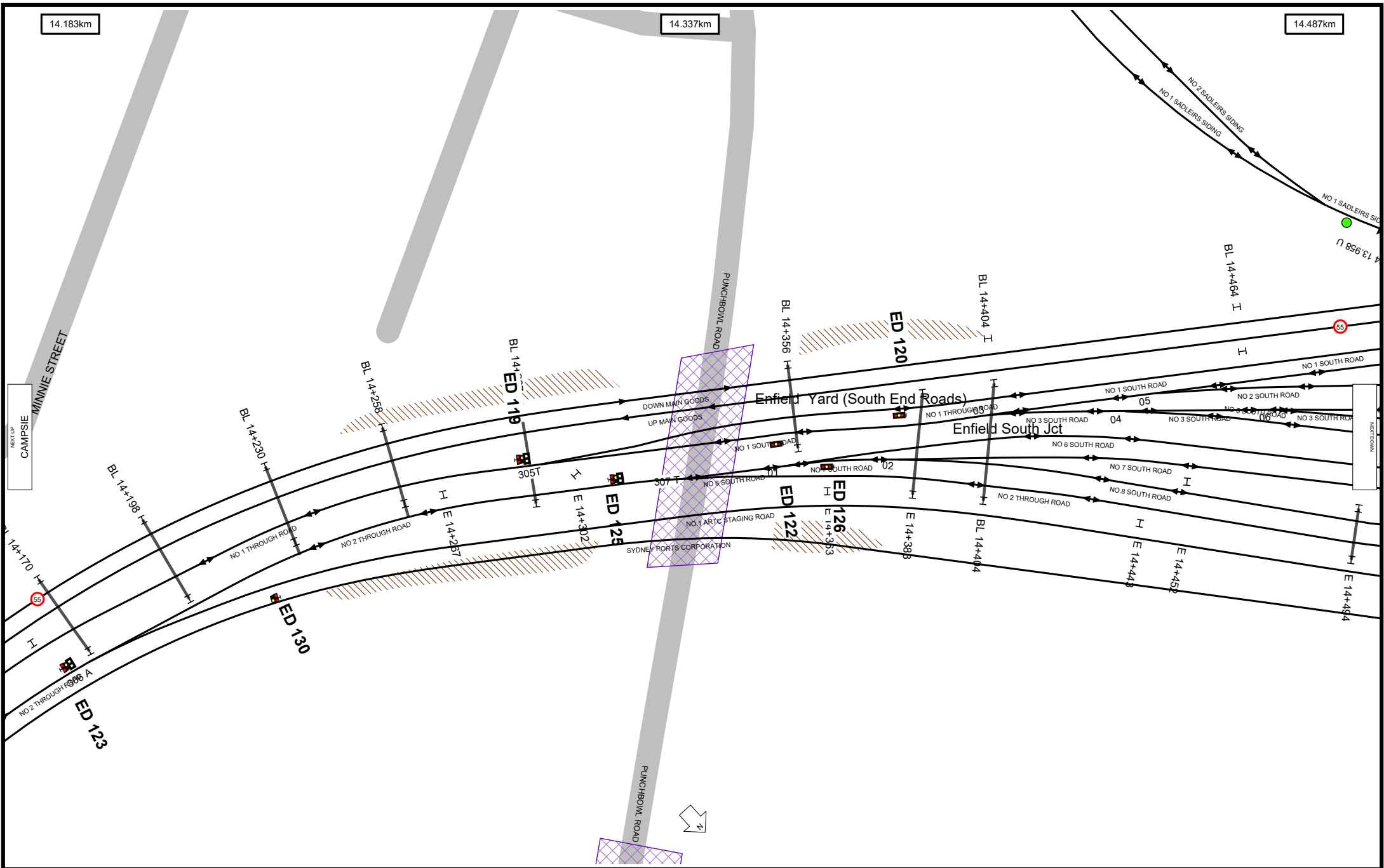
14.183km

HUGH STREET



UNCONTROLLED WHEN PRINTED

Data shown here may not have been field verified.
 Do not use for operational purposes without checking against a controlled document.
 For data issues contact GIS.Support@transport.nsw.gov.au



Worksite Protection Planning Diagram
 Contact: rcsp@transport.nsw.gov.au



Transport for NSW

UNCONTROLLED WHEN PRINTED

Data shown here may not have been field verified.
 Do not use for operational purposes without checking against a controlled document.
 For data issues contact GIS.Support@transport.nsw.gov.au

TITLE: Metropolitan Goods - Meeks Rd to Flemington West - M52

Page range 14.183-14.487km

SCALE:

A4

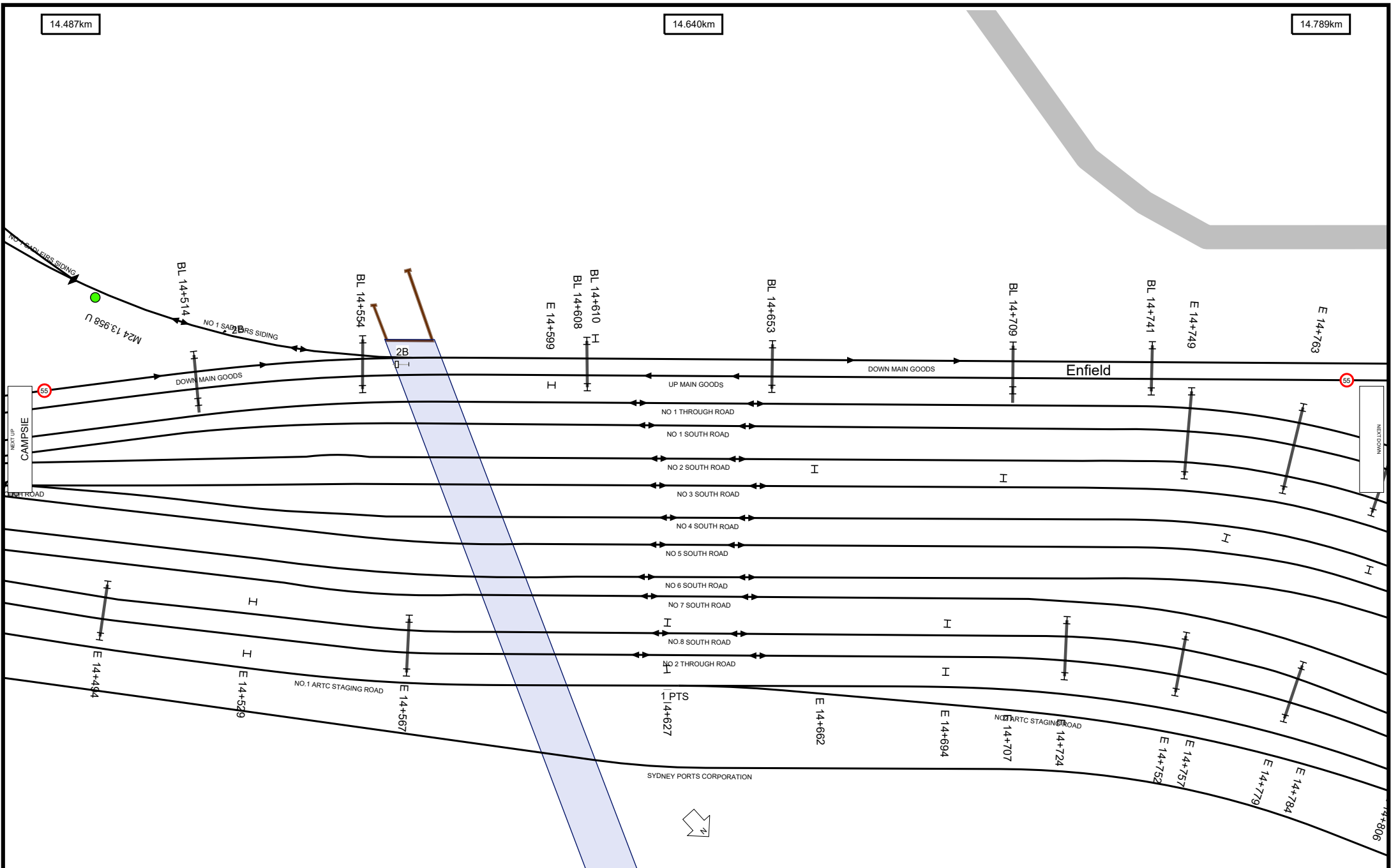
17/10/2024

20

14.487km

14.640km

14.789km



UNCONTROLLED WHEN PRINTED

Data shown here may not have been field verified.
 Do not use for operational purposes without checking against a controlled document.
 For data issues contact GIS.Support@transport.nsw.gov.au

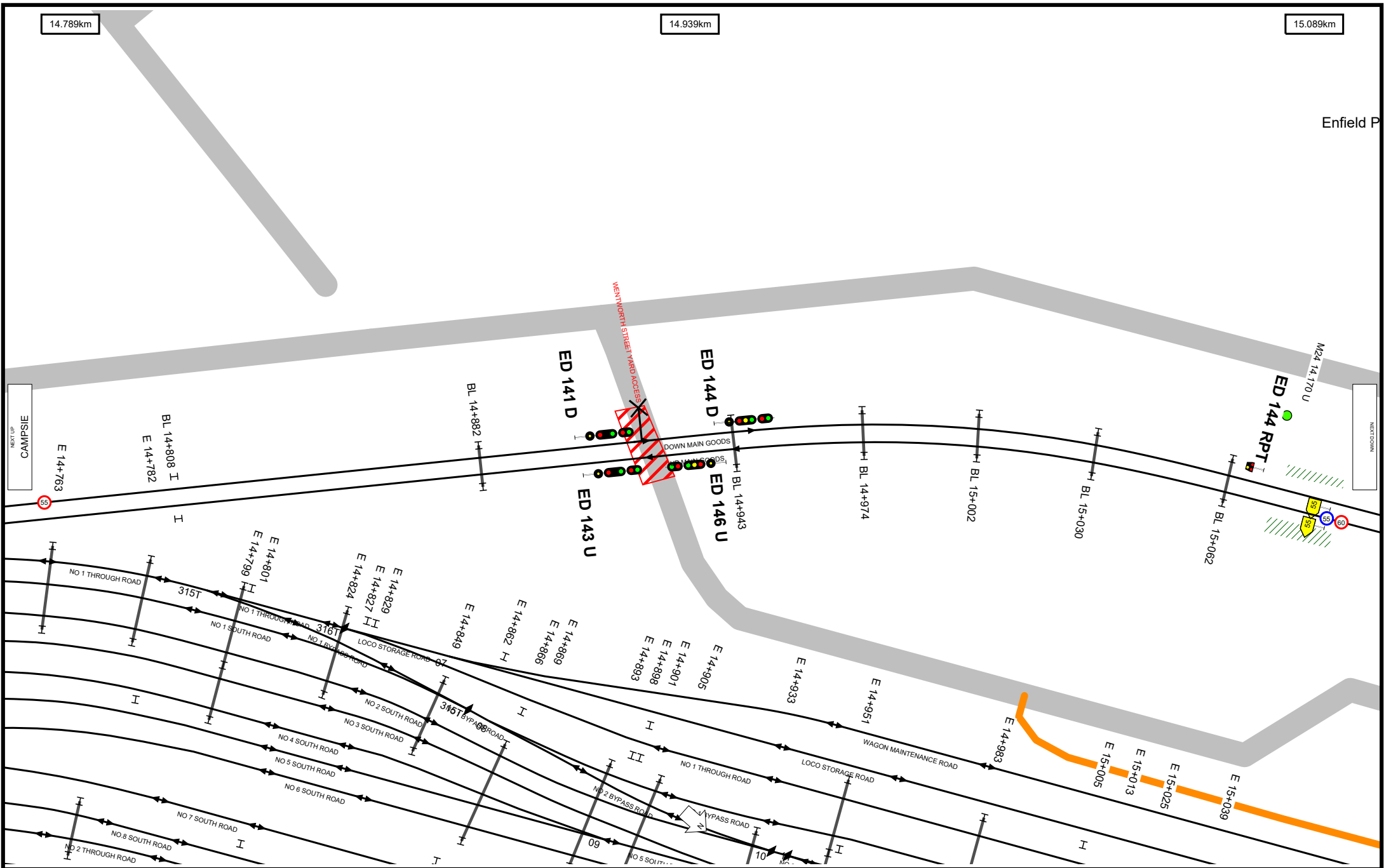


14.789km

14.939km

15.089km

Enfield P



Worksite Protection Planning Diagram
 Contact: rcp@transport.nsw.gov.au



Transport
for NSW

UNCONTROLLED WHEN PRINTED

Data shown here may not have been field verified.
 Do not use for operational purposes without checking against a controlled document.
 For data issues contact GIS.Support@transport.nsw.gov.au

TITLE: Metropolitan Goods - Meeks Rd to Flemington West - M52

Page range 14.789-15.089km

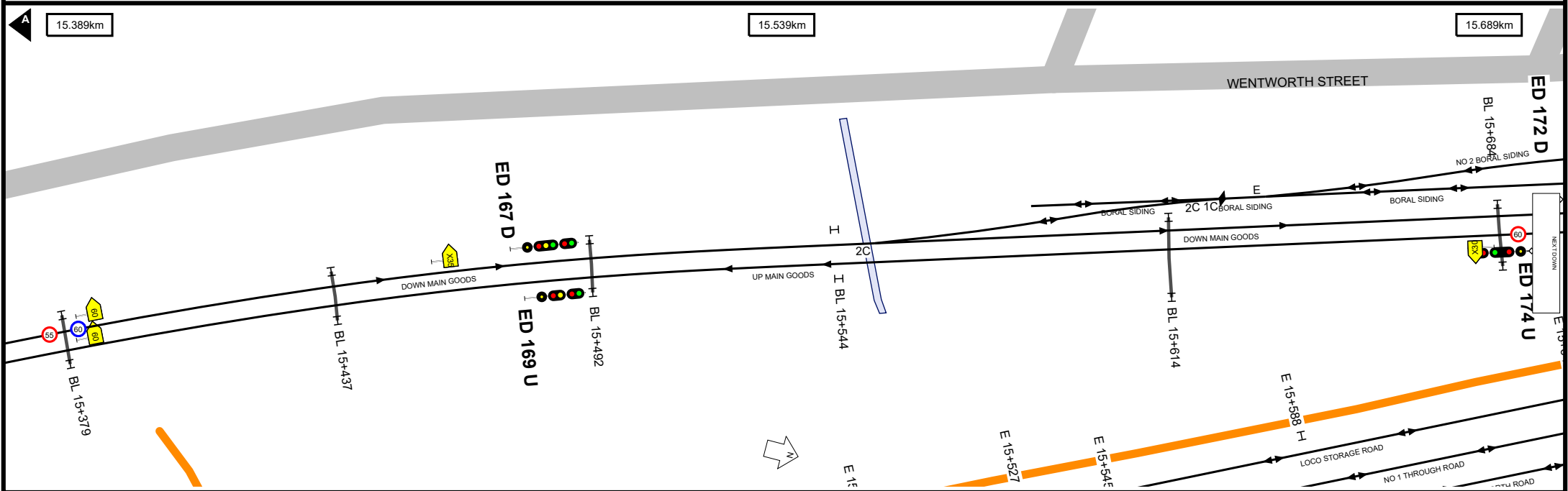
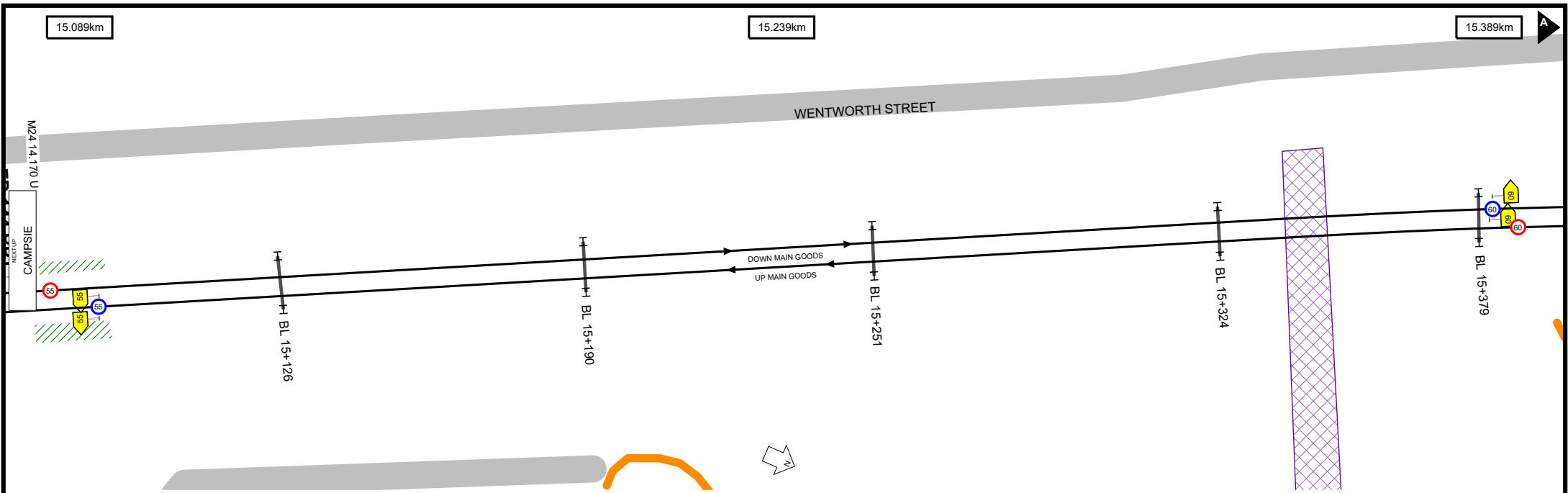
SCALE:



A4

17/10/2024

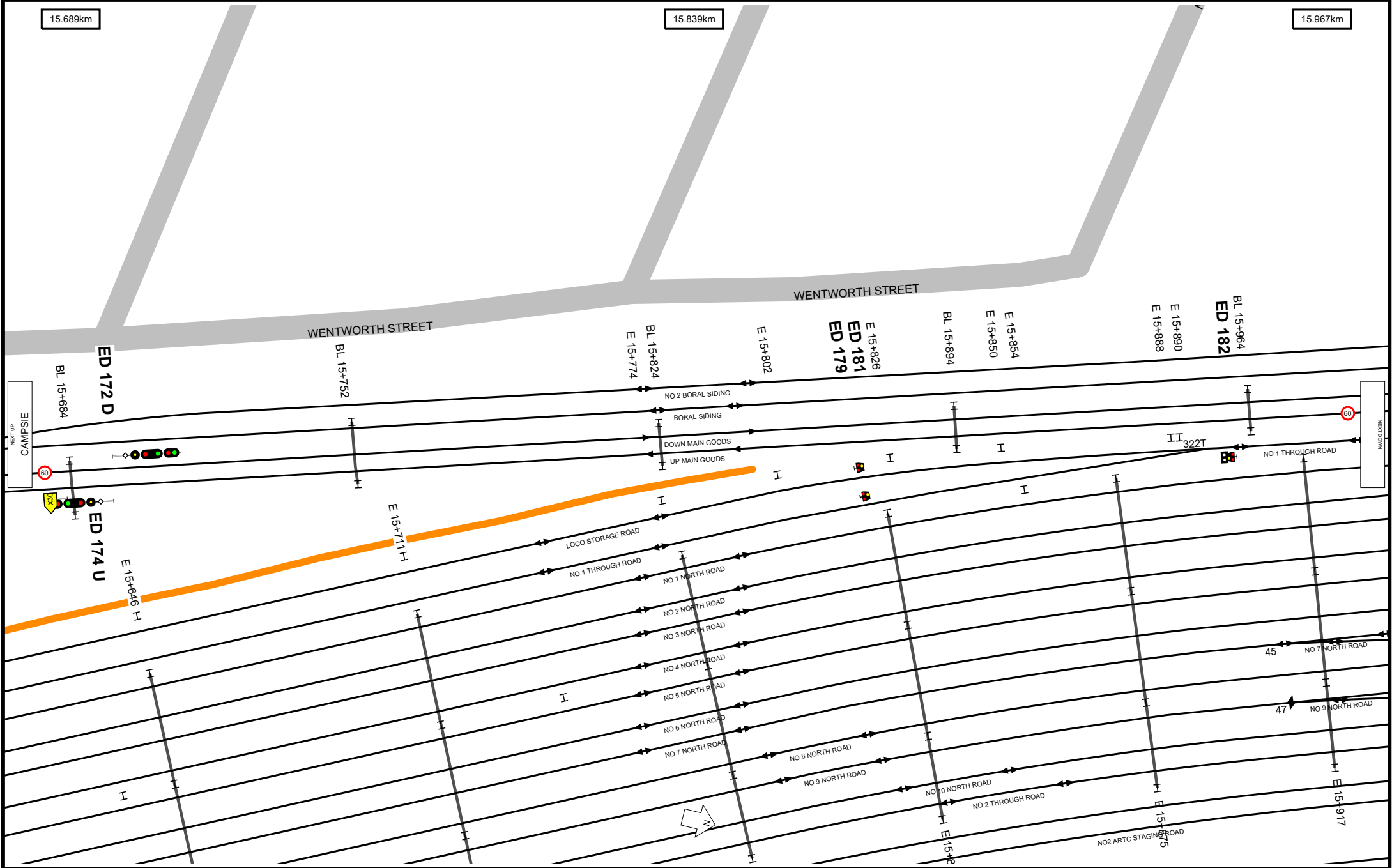
22



15.689km

15.839km

15.967km



Worksite Protection Planning Diagram
 Contact: rcp@transport.nsw.gov.au



Transport for NSW

UNCONTROLLED WHEN PRINTED

Data shown here may not have been field verified.
 Do not use for operational purposes without checking against a controlled document.
 For data issues contact GIS.Support@transport.nsw.gov.au

TITLE: Metropolitan Goods - Meeks Rd to Flemington West - M52

Page range 15.689-15.967km

SCALE:



A4

17/10/2024

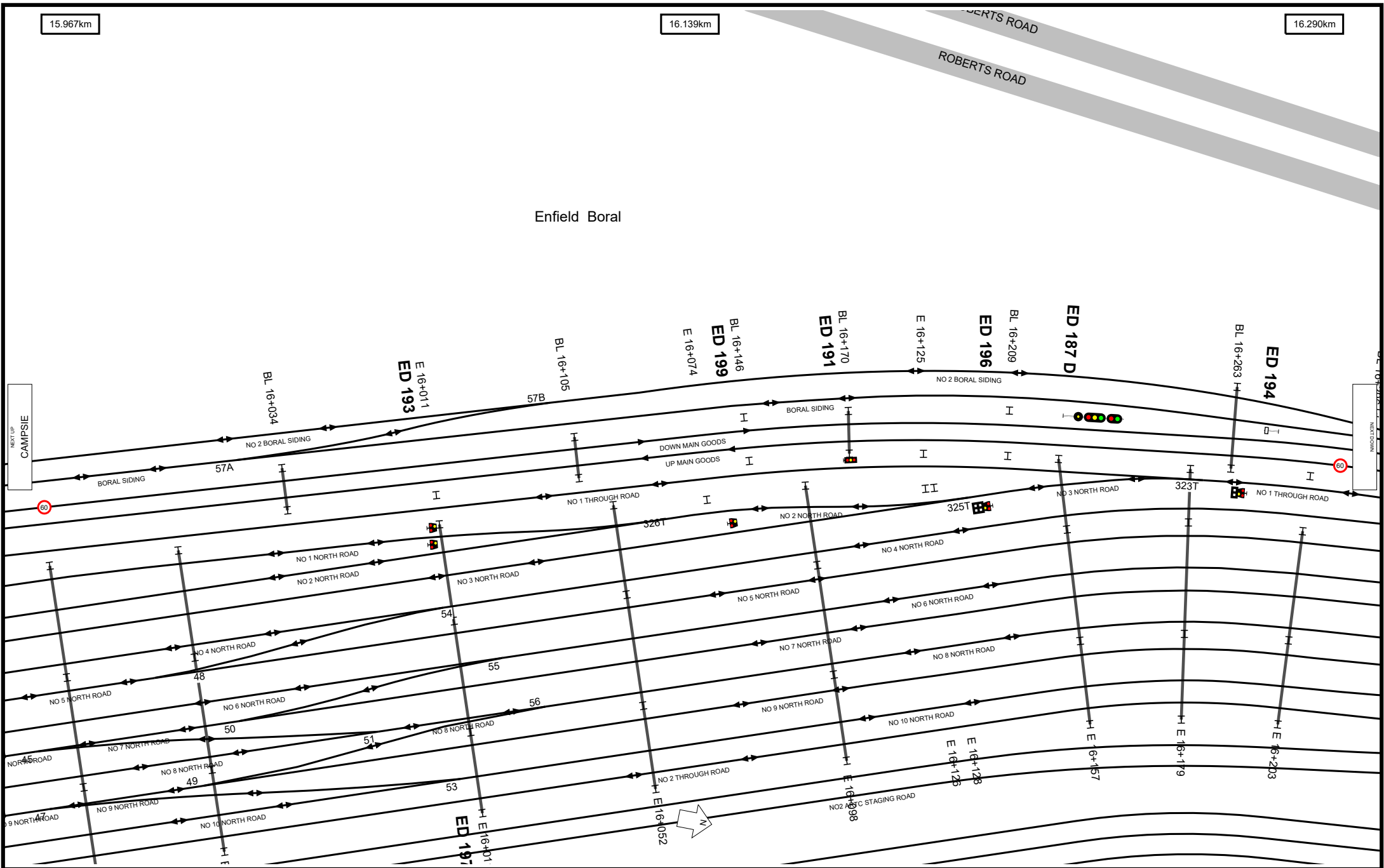
24

15.967km

16.139km

16.290km

Enfield Boral



Worksite Protection Planning Diagram
Contact: rscp@transport.nsw.gov.au



Transport for NSW

UNCONTROLLED WHEN PRINTED

Data shown here may not have been field verified.
Do not use for operational purposes without checking against a controlled document.
For data issues contact GIS.Support@transport.nsw.gov.au

TITLE: Metropolitan Goods - Meeks Rd to Flemington West - M52

Page range 15.967-16.290km

SCALE:



A4

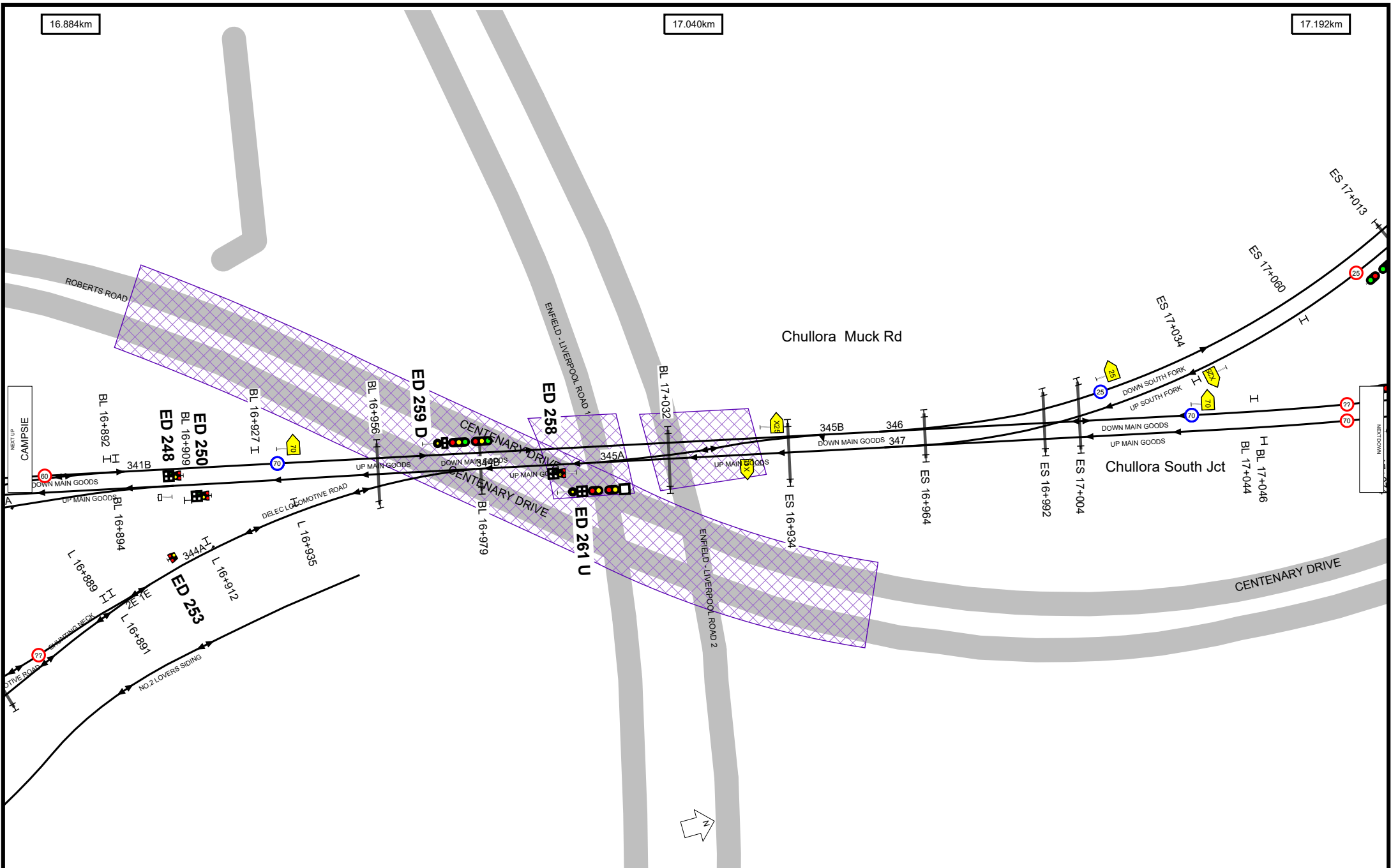
17/10/2024

25

16.884km

17.040km

17.192km



Worksite Protection Planning Diagram
 Contact: rcsp@transport.nsw.gov.au



Transport for NSW

UNCONTROLLED WHEN PRINTED

Data shown here may not have been field verified.
 Do not use for operational purposes without checking against a controlled document.
 For data issues contact GIS.Support@transport.nsw.gov.au

TITLE: **Metropolitan Goods - Meeks Rd to Flemington West - M52**

Page range 16.884-17.192km

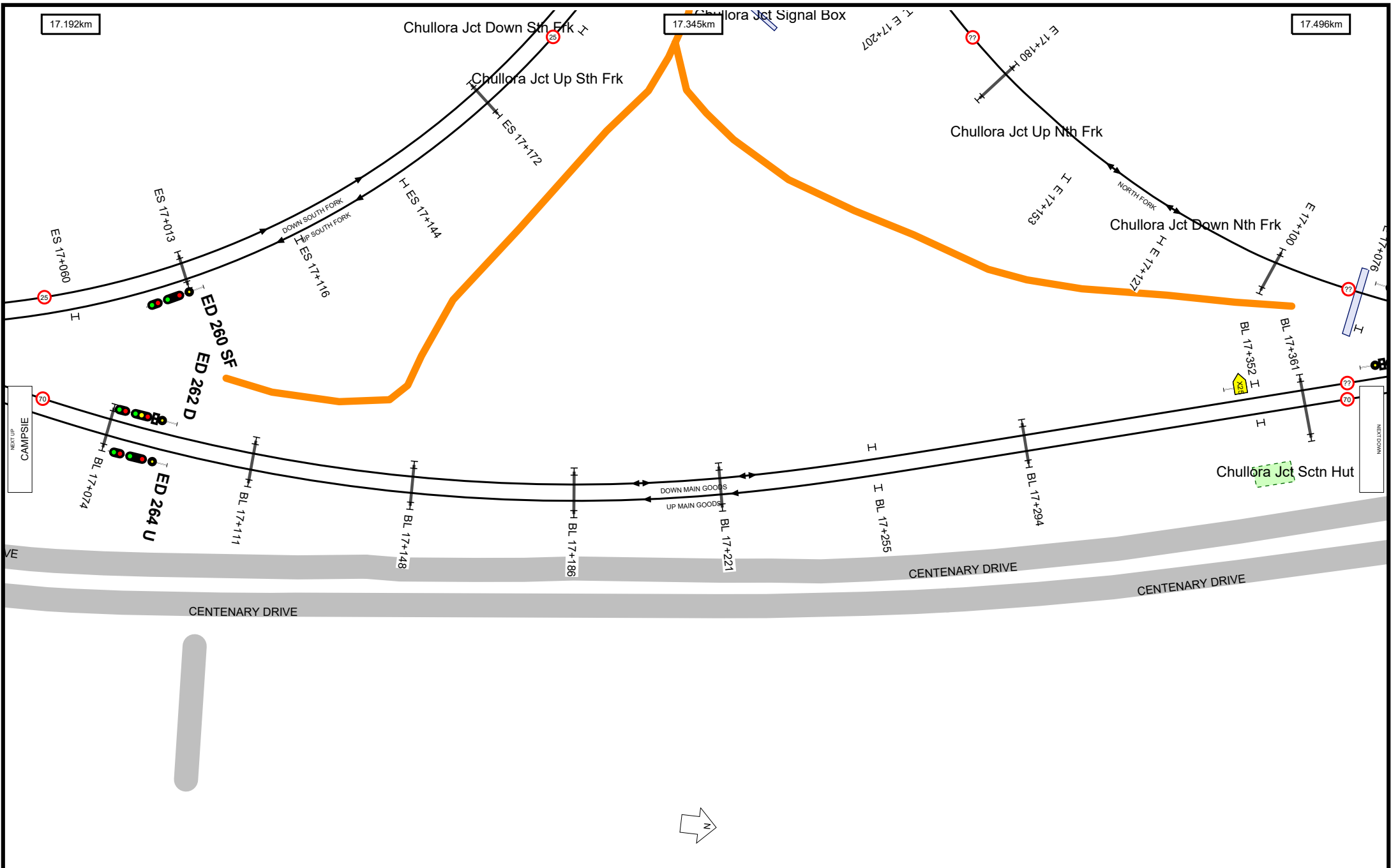
SCALE:

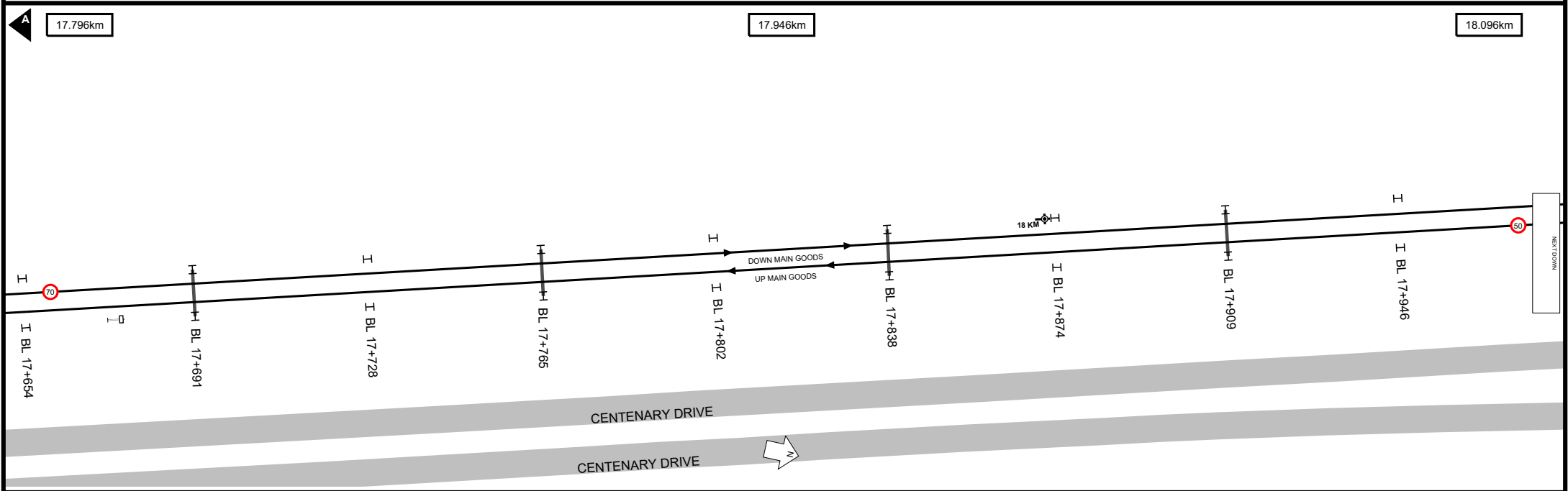
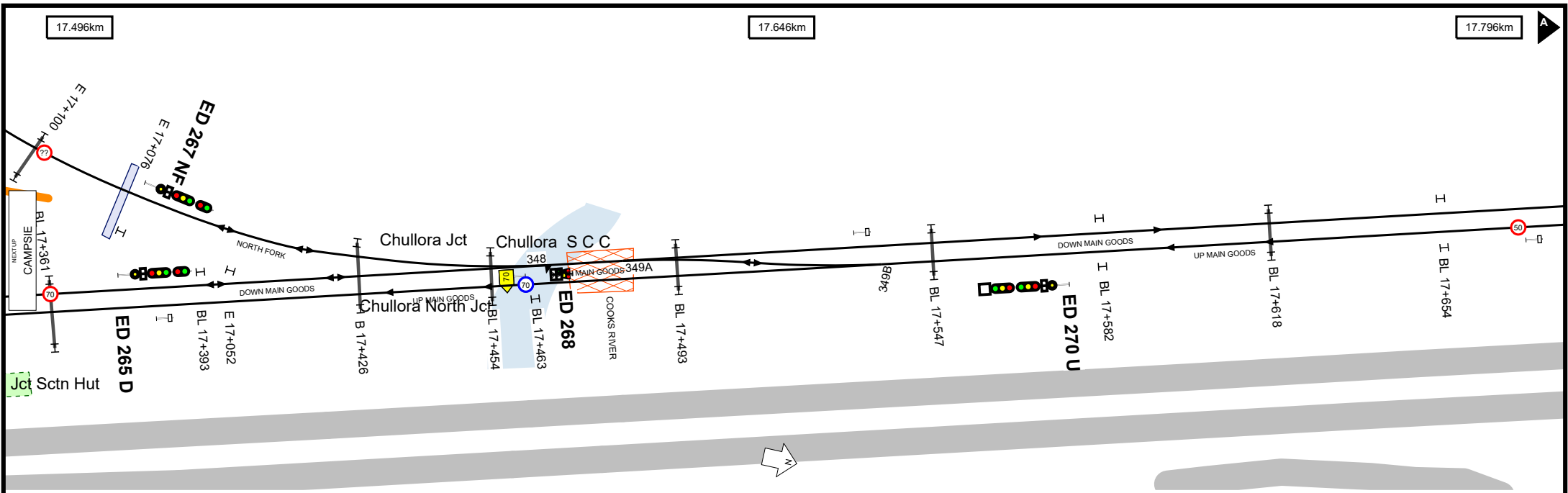


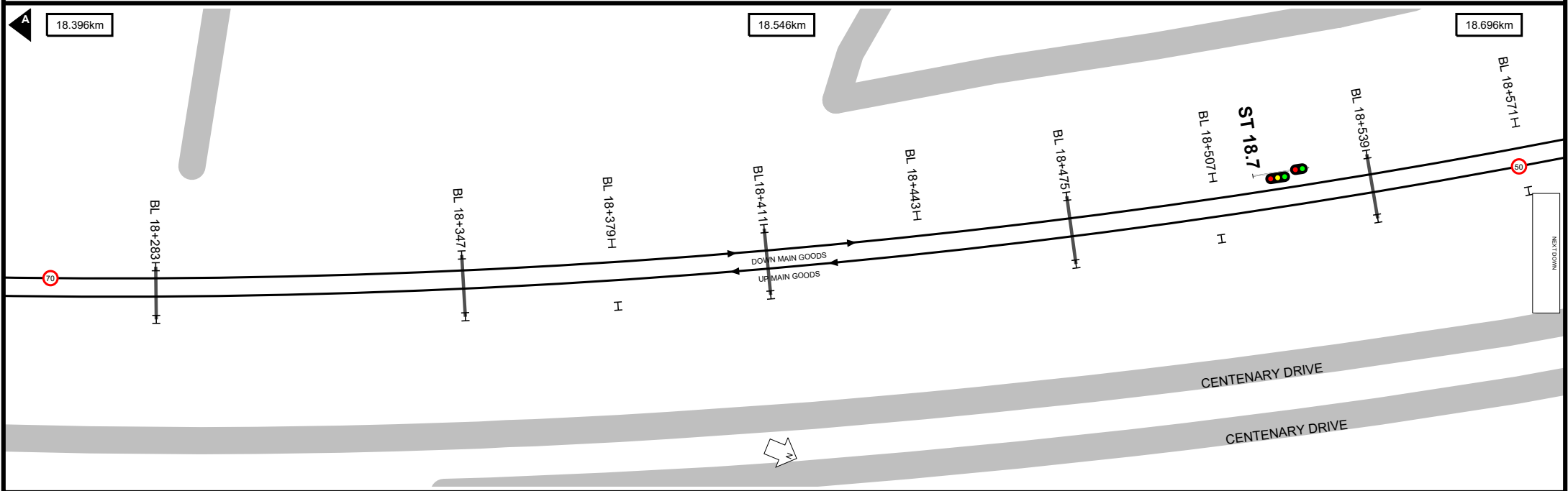
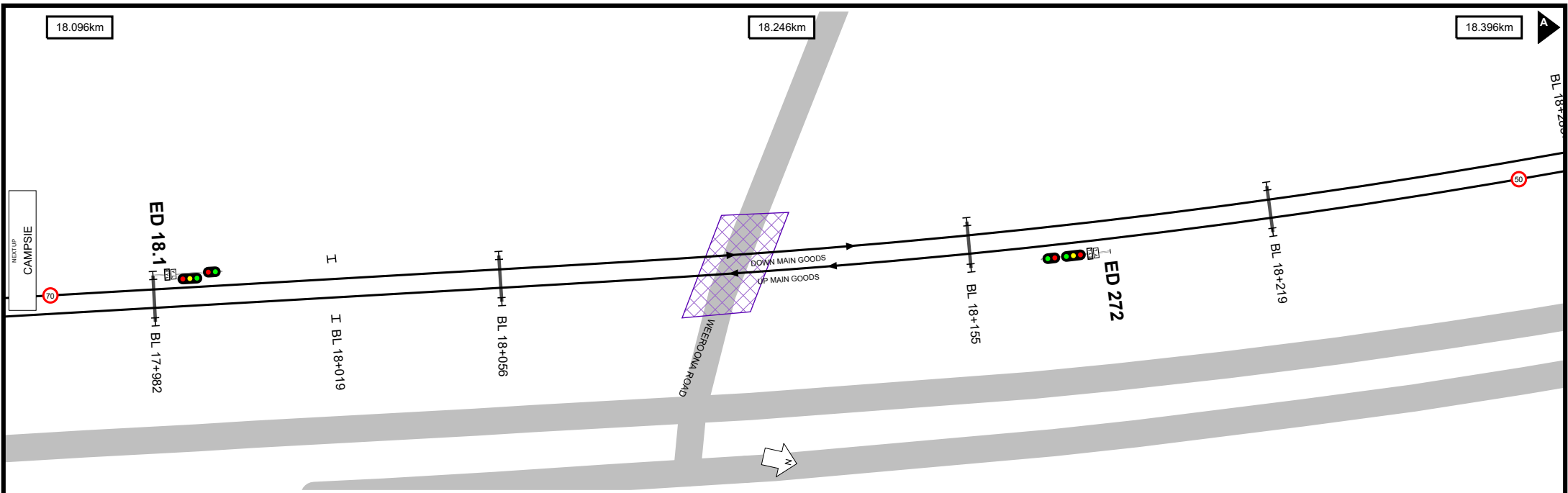
A4

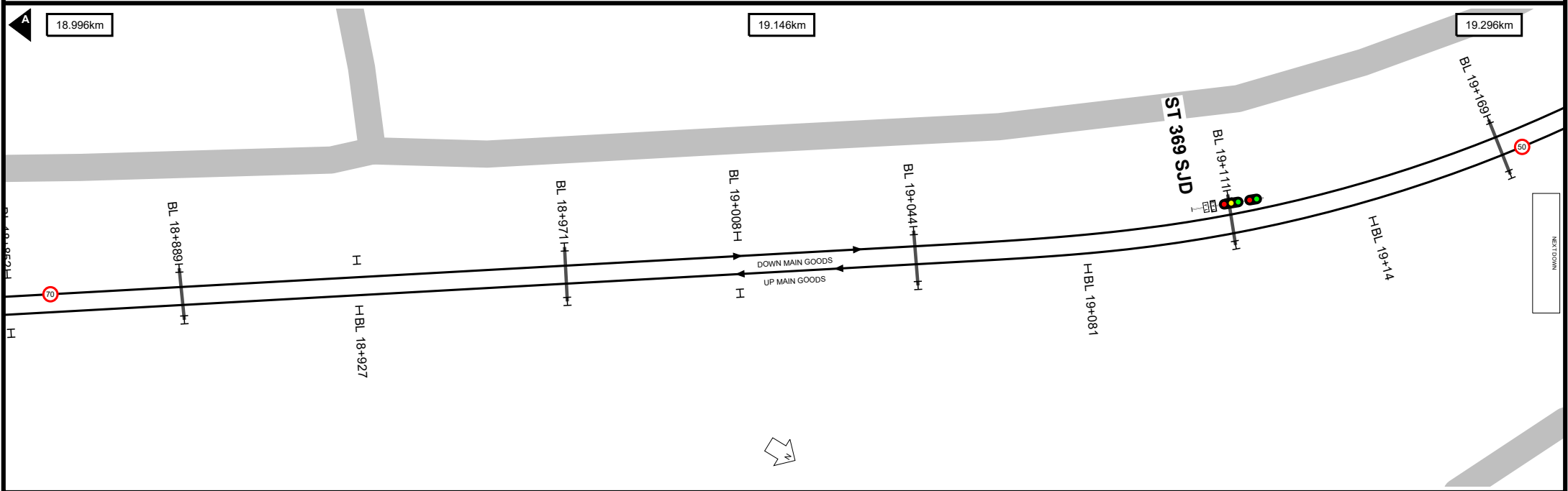
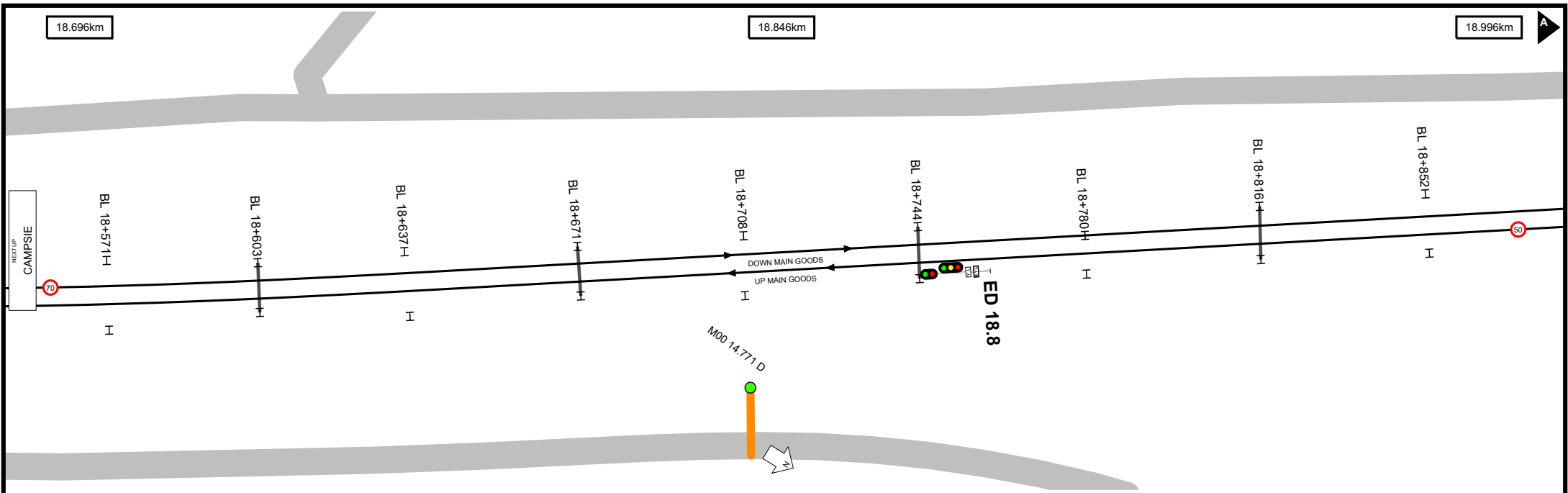
17/10/2024

27





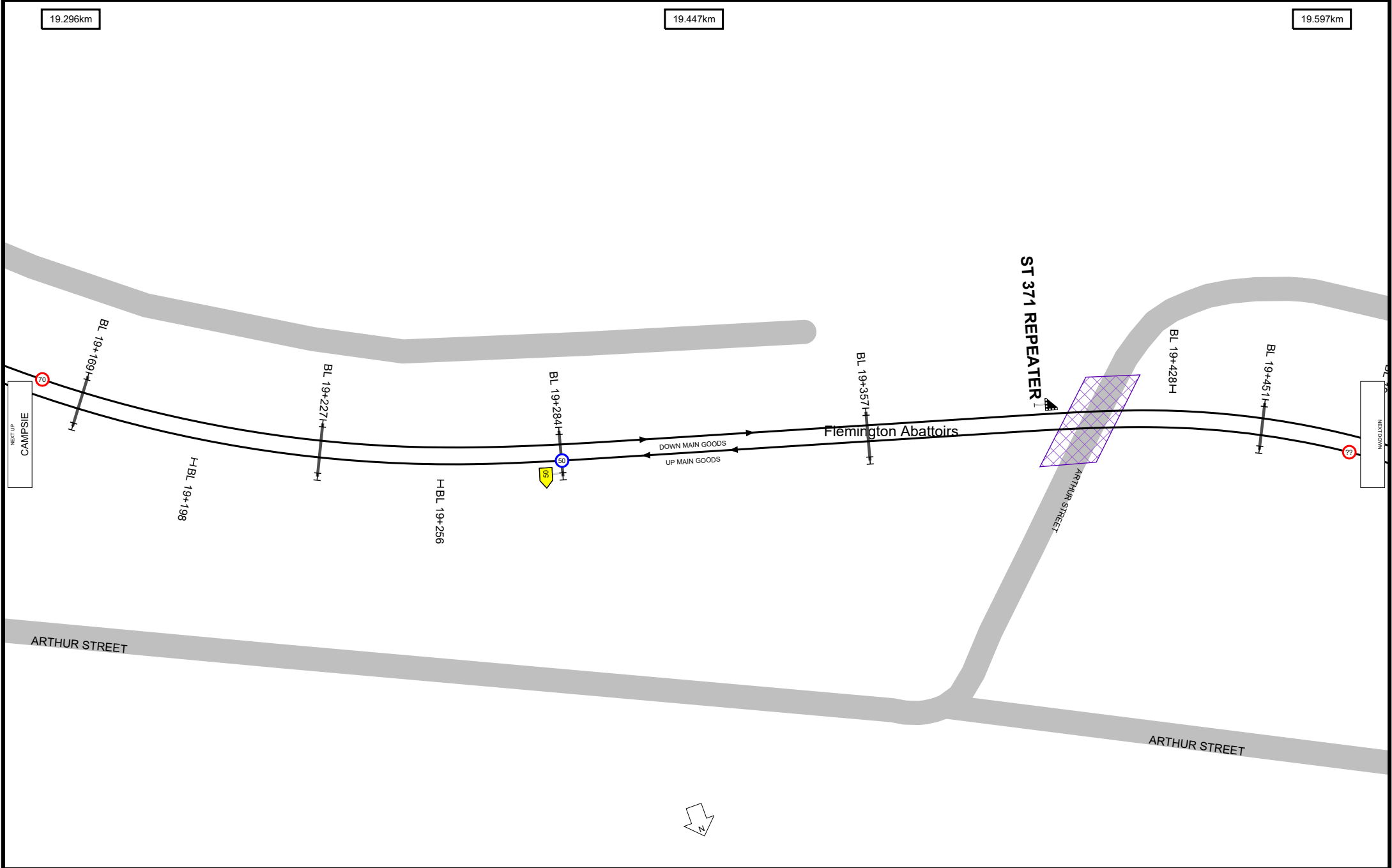




19.296km

19.447km

19.597km



Worksite Protection Planning Diagram
 Contact: rcsp@transport.nsw.gov.au



Transport
for NSW

UNCONTROLLED WHEN PRINTED

Data shown here may not have been field verified.
 Do not use for operational purposes without checking against a controlled document.
 For data issues contact GIS.Support@transport.nsw.gov.au

TITLE:
Metropolitan Goods - Meeks Rd to Flemington West - M52

Page range 19.296-19.597km

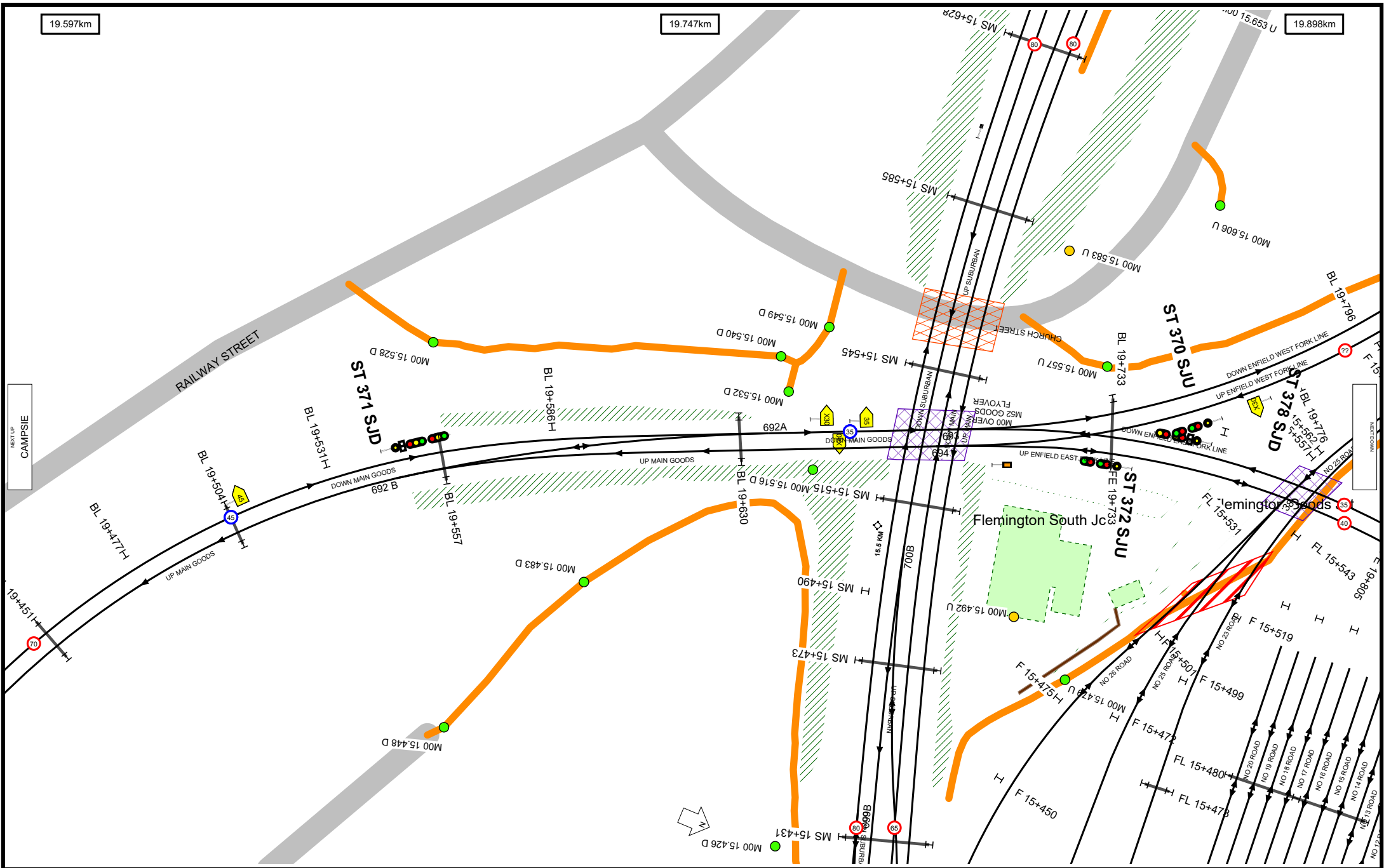
SCALE:



A4

17/10/2024

32



19.597km

19.747km

19.898km

NEXT UP
CAMPSIE

NEXT DOWN
MCKENZIE

Worksite Protection Planning Diagram
Contact: rcspp@transport.nsw.gov.au



Transport for NSW

UNCONTROLLED WHEN PRINTED

Data shown here may not have been field verified.
Do not use for operational purposes without checking against a controlled document.
For data issues contact GIS.Support@transport.nsw.gov.au

TITLE: Metropolitan Goods - Meeks Rd to Flemington West - M52

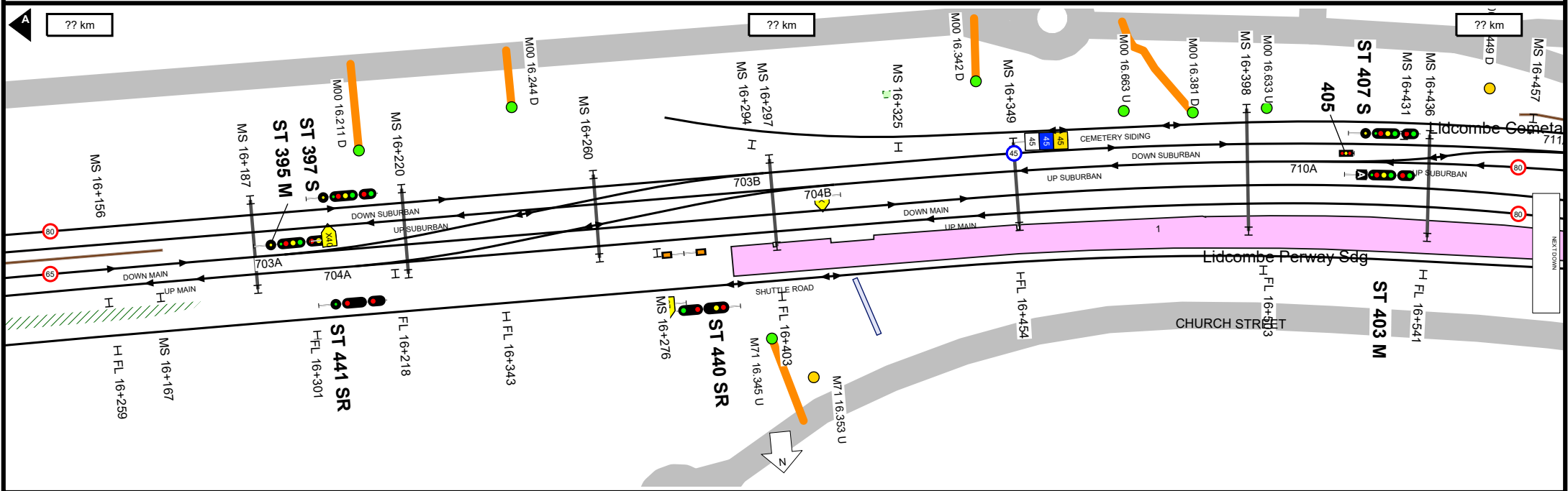
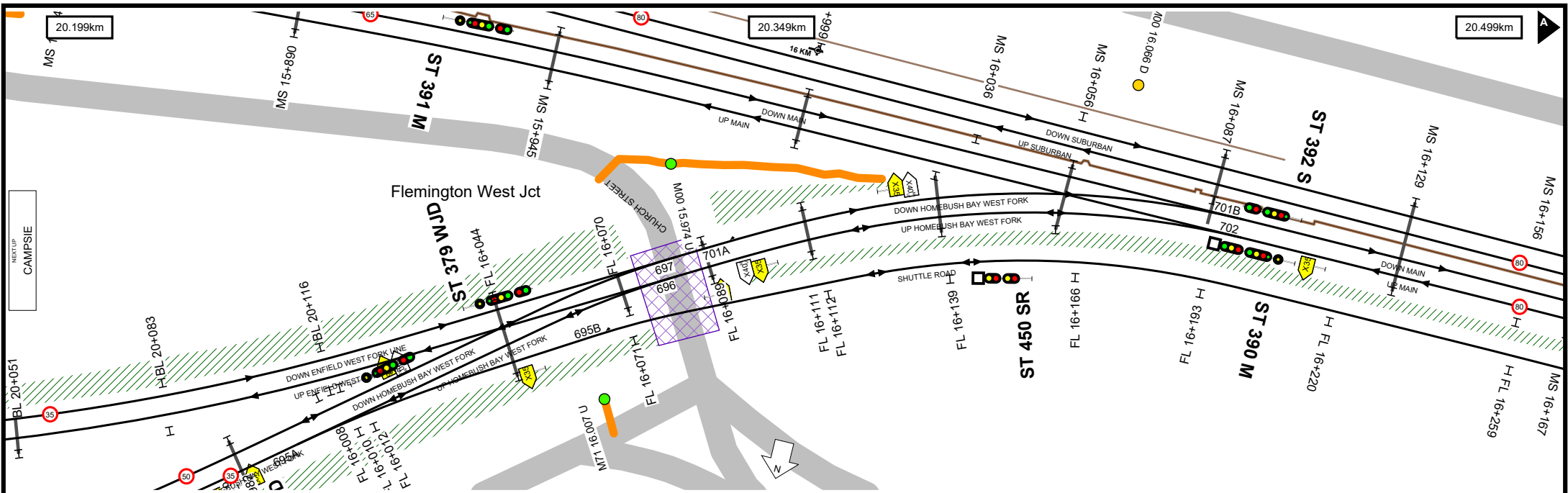
Page range 19.597-19.898km

SCALE:

A4

17/10/2024

33



Worksite Protection Planning Diagram
 Contact: rcsp@transport.nsw.gov.au

Transport for NSW

UNCONTROLLED WHEN PRINTED

Data shown here may not have been field verified.
 Do not use for operational purposes without checking against a controlled document.
 For data issues contact GIS.Support@transport.nsw.gov.au

TITLE: Metropolitan Goods - Meeks Rd to Flemington West - M52
 Page range 20.199-20.499km

SCALE:

A4
 17/10/2024
 35

Location Index

CAMPSIE	14	MEEKS ROAD JCT	2
CAMPSIE JCT	15	MEEKS ROAD SHEP	2
CANTERBURY	11	WARDELL RD DULWICH HILL COMMS	
CANTERBURY SCTN HUT	11	ROOM	8
CHULLORA MUCK RD	27	WARDELL RD EAST JCT	8
CHULLORA S.C.C	29	WARDELL ROAD JCT	7
CHULLORA JCT	29		
CHULLORA JCT DOWN NTH FRK	28		
CHULLORA JCT DOWN STH FRK	28		
CHULLORA JCT SCTN HUT	28		
CHULLORA JCT SIGNAL BOX	28		
CHULLORA JCT UP NTH FRK	28		
CHULLORA JCT UP STH FRK	28		
CHULLORA NORTH JCT	29		
CHULLORA SOUTH JCT	27		
DULWICH DEPRTURE	8		
DULWICH HILL	8		
ENFIELD	21		
ENFIELD BORAL	25		
ENFIELD YARD (SOUTH END ROADS)	20		
ENFIELD PRESTO	22		
ENFIELD SOUTH JCT	20		
ENFIELD YARD (NORTH END ROADS)	26		
FLEMINGTON ABATTOIRS	32		
FLEMINGTON GOODS JCT	33		
FLEMINGTON SOUTH JCT	33		
FLEMINGTON SUB STN	33		
FLEMINGTON TRACTION SUBSTATION	33		
FLEMINGTON WEST JCT	35		
HURLSTONE PARK	9		
LIDCOMBE CEMETARY SDG	35		
LIDCOMBE PERWAY SDG	35		
MARRICKVILLE	5		
MARRICKVILLE JCT	5		
MARRICKVILLE LOOP	5		
MEEKS RD YARD	2		

Bridge Index

ACCESS TO WENTWORTH STREET	23	NESS AVENUE	8
AIRSPACE	14	PUNCHBOWL ROAD	20
ALBERMARLE STREET	7	ROBERTS ROAD	26
ALBERT STREET	17	STORMWATER	4
ARTHUR STREET	32	STORMWATER M24 & M50	4
BEAMISH STREET	14	VICTORIA ROAD	4
BURWOOD ROAD	18	WAIROA STREET	12
CAMPSIE STATION FOOTBRIDGE	14	WARDELL ROAD	7
CANTERBURY ROAD	11	WEEROONA ROAD	30
CANTERBURY STATION FOOTBRIDGE	11	XPT DEPOT ROAD ACCESS	3
CHURCH STREET	33		
CHURCH STREET FOOTBRIDGE	11		
COOKS RIVER	12		
CRINAN STREET	9		
DUKE STREET FOOTBRIDGE	13		
DULWICH HILL NEW FOOTBRIDGE	8		
DULWICH HILL STATION FOOTBRIDGE	7		
ENFIELD - LIVERPOOL ROAD 1	27		
ENFIELD - LIVERPOOL ROAD 2	27		
ENFIELD REPAIR SIDINGS FOOTBRIDGE	22		
FCS WASH ROAD OVER M72	33		
FLEMINGTON CAR SHED ENTRANCE	34		
FOORD AVENUE	10		
GARNET STREET	9		
HERCULES STREET	8		
HURLSTONE AVENUE	10		
HURLSTONE PARK STATION FOOTBRIDGE	9		
ILLAWARRA ROAD	6		
LIVINGSTONE ROAD	6		
LOCH STREET	15		
M00 OVER M52 GOODS FLYOVER	33		
MARRICKVILLE M24 & M50 OVER M52			
MEEKS ROAD DIVE	4		
MEEKS ROAD JCT - STORMWATER CANAL	2		

Track & Point

- Existing Track Centreline
- Under Construction Track
- Proposed Track
- Turnout Point
- Catch Point
- Derail Point
- Turntable

Signal & Sign

- Signal
- Warning Light
- Warning Light - Double
- End Yard Limit Sign
- Yard Limit Sign
- Speed Sign

Station

- Platform

Kilometre Post

- Whole Kilometre Post
- Half Kilometre Post

Corridor Access

- Access Gate
- Pedestrian Access Gate
- Access Road

Safety

- Refuge

Road

- Public Road

Level Crossing & Take Off

- Level Crossing Boundary
- Level Crossing Location

Bridge

- Overbridge
- Underbridge
- Rail Flyover
- Rail Dive
- Pedestrian Footbridge
- Pedestrian Subway

Tunnel

- Tunnel Section Coverage

Embankment

- Embankment

Cutting

- Cutting

Wall

- Wall

Culvert

- Culvert

Waterway

- Waterway

Substation

- Substation Boundary

Overhead Wiring Structure

- OHWS
- OHWS Centreline
- Wood Pole

Additional Map Features

- Track Name & Direction Indicator
- Maximum Train Entry Speed Indicator
- Maximum Train Speed Change Indicator
- Kilometrage Reference Indicator
- Map Strip Join Indicator
- Next Station Up
- Next Station Down