

# Worksite Protection Planning Diagrams

Metropolitan Goods - Meeks Rd Jct to Flemington West Jct - M52

## Stations Covered

---

MARRICKVILLE	5
DULWICH HILL	7
HURLSTONE PARK	9
CANTERBURY	11
CAMPSIE	14
LIDCOMBE	35

## Kilometrage References

---

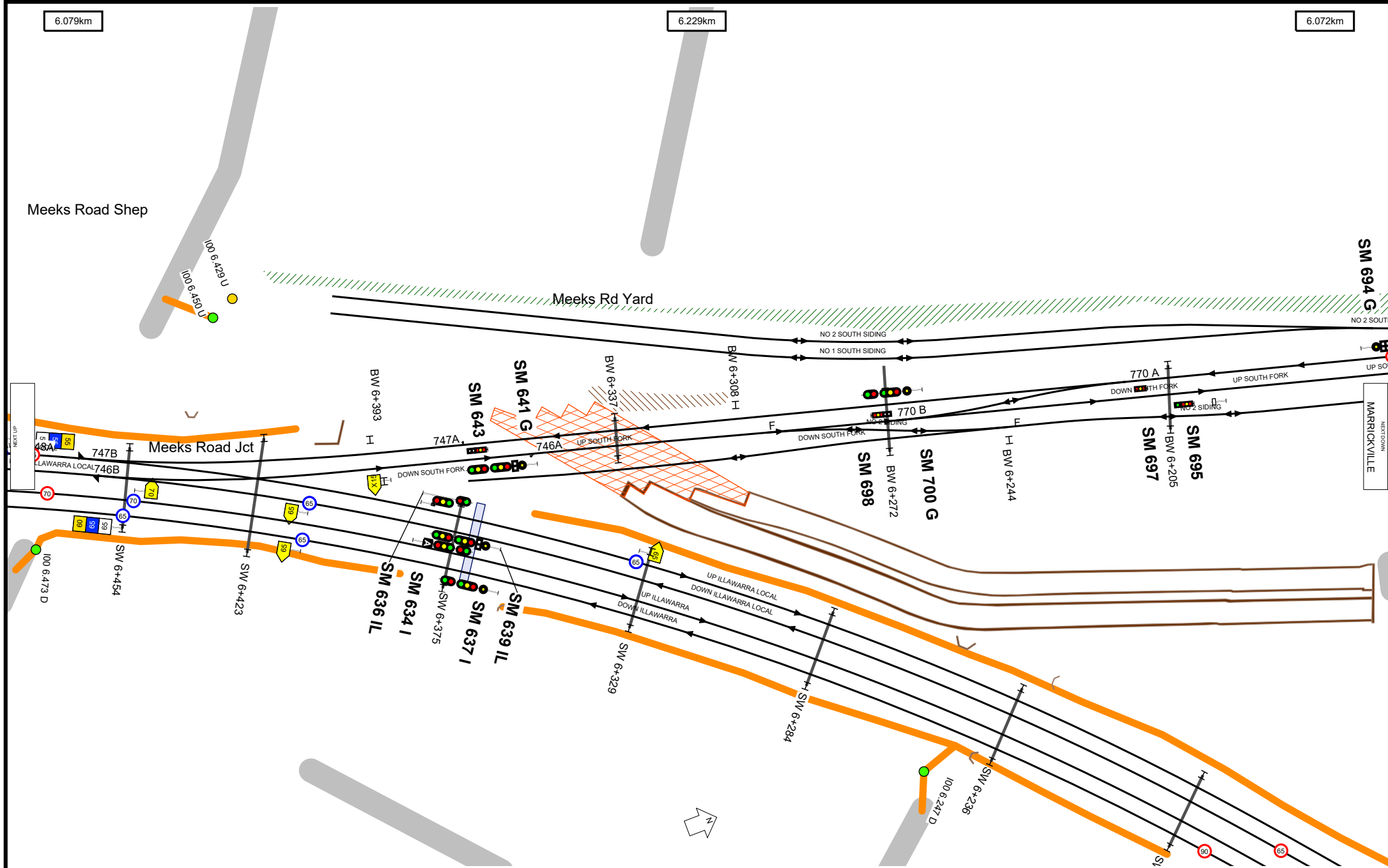
6.079km	2
10.000km	11
15.000km	22
20.000km	34
20.499km	35

6.079km

6.229km

6.072km

Meeks Road Shep



Worksite Protection Planning Diagram  
Contact: rcsp@transport.nsw.gov.au



Transport for NSW


**UNCONTROLLED WHEN PRINTED**

Data shown here may not have been field verified.  
Do not use for operational purposes without checking against a controlled document.  
For data issues contact GIS.Support@transport.nsw.gov.au

TITLE: Metropolitan Goods - Meeks Rd to Flemington West - M52

Page range 6.079-6.072km

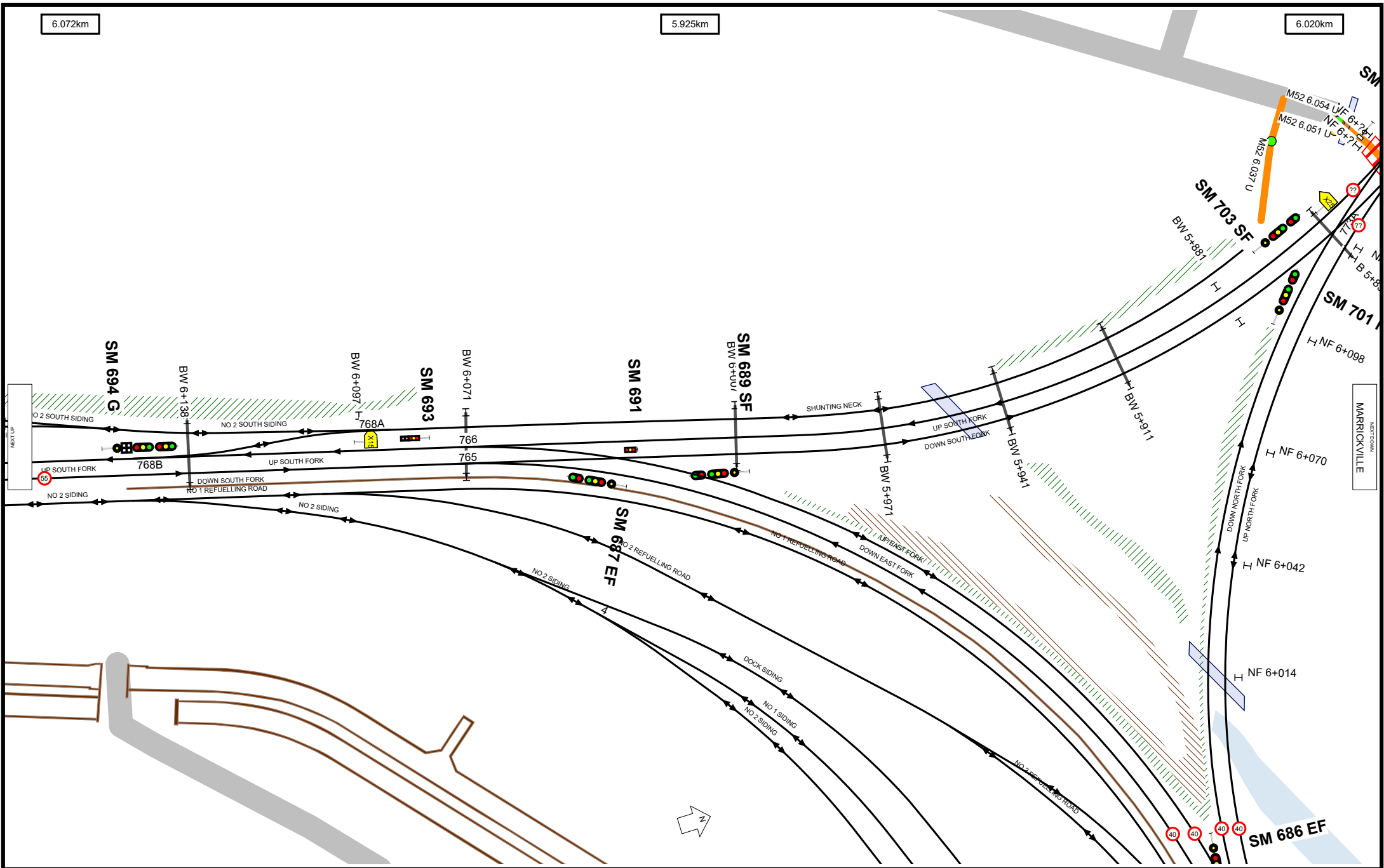
SCALE:



A4

19/12/2023

2



MARRICKVILLE  
NEXT TOWN

**Worksite Protection Planning Diagram**  
Contact: rjsp@transport.nsw.gov.au




Transport for NSW

**UNCONTROLLED WHEN PRINTED**

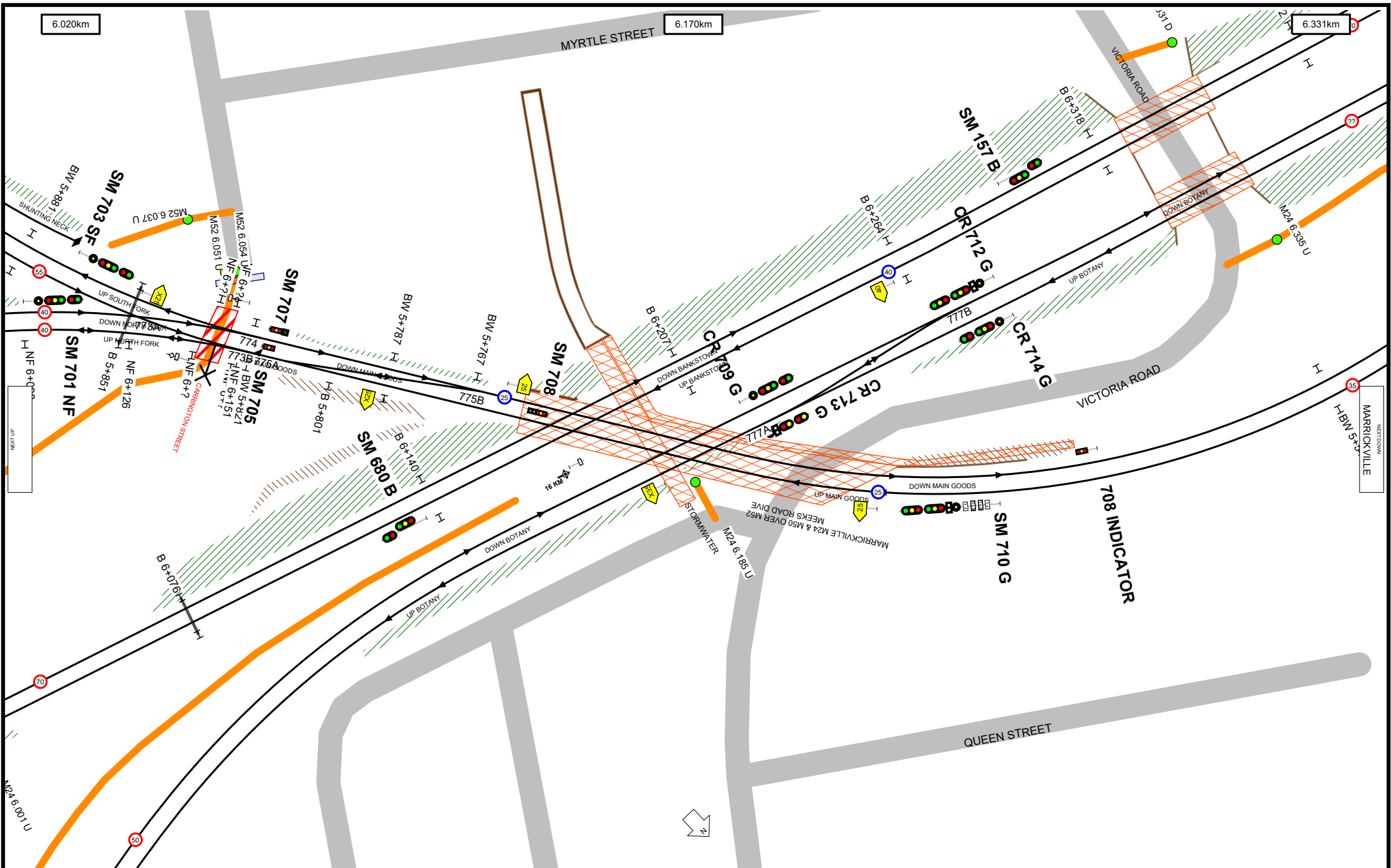
Data shown here may not have been field verified.  
Do not use for operational purposes without checking against a controlled document.  
For data issues contact GIS.Support@transport.nsw.gov.au

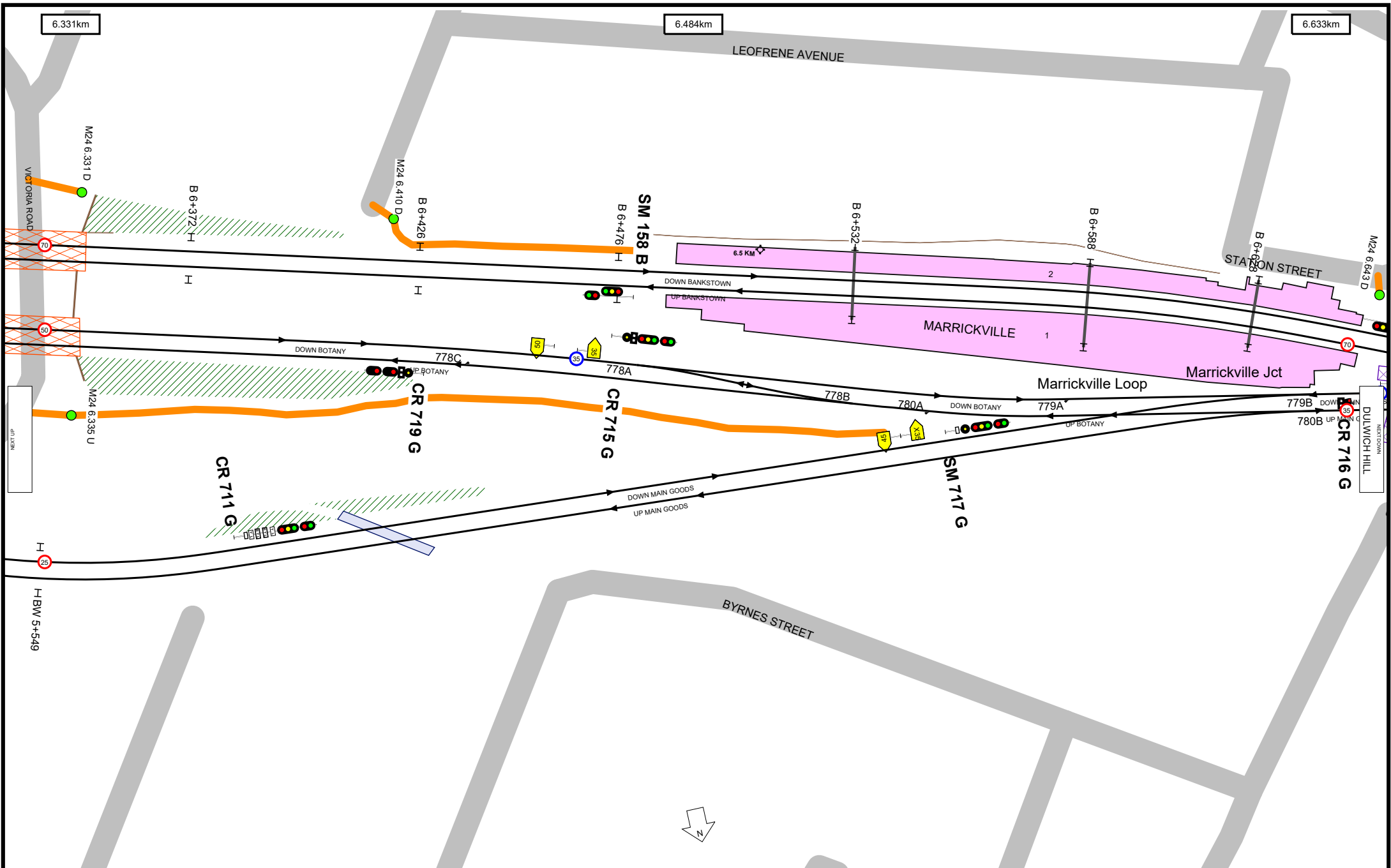
TITLE: **Metropolitan Goods - Meeks Rd to Flemington West - M52**

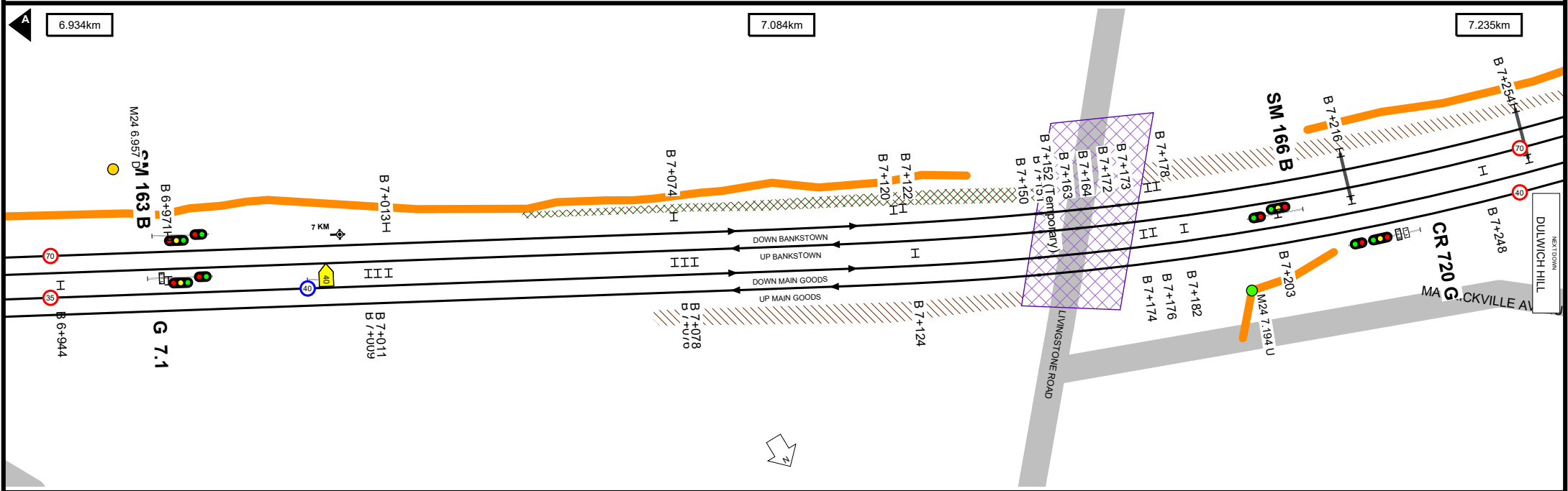
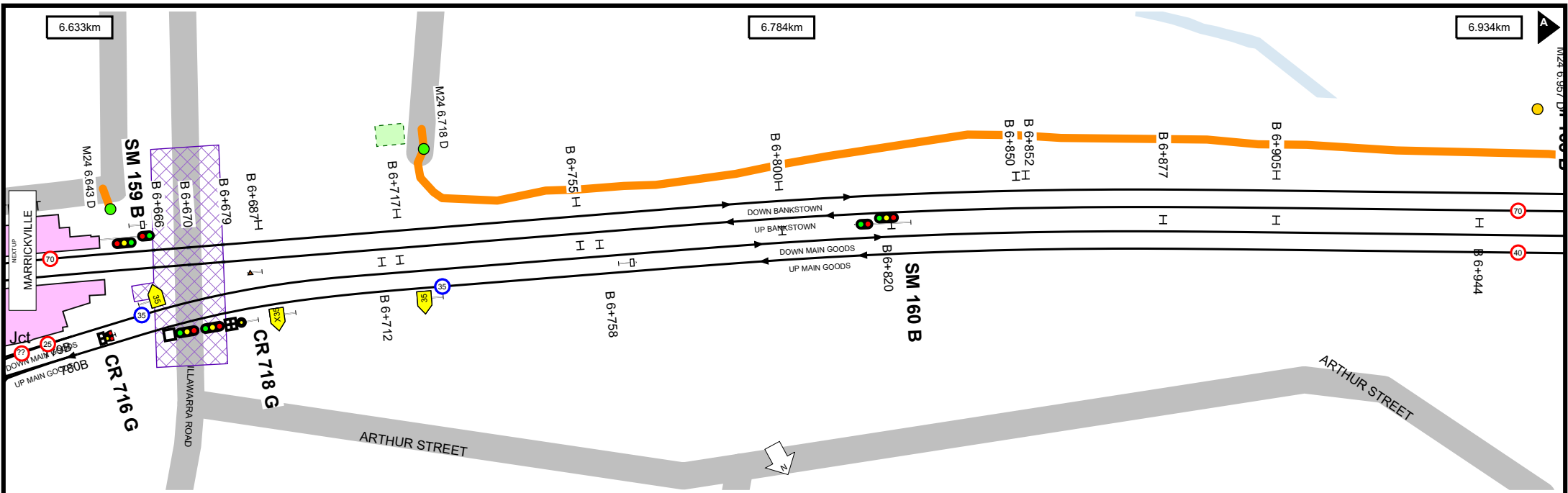
Page range 6.072-6.020km

SCALE: 

A4  
19/12/2023  
3







Worksite Protection Planning Diagram  
 Contact: rcsp@transport.nsw.gov.au

Transport for NSW

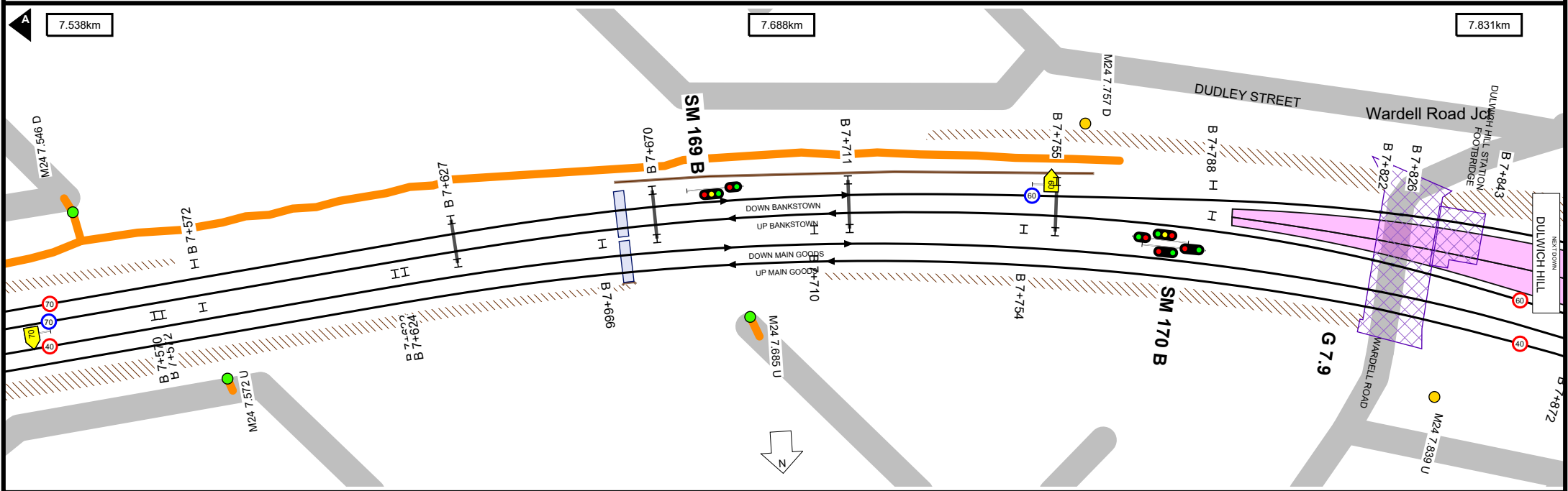
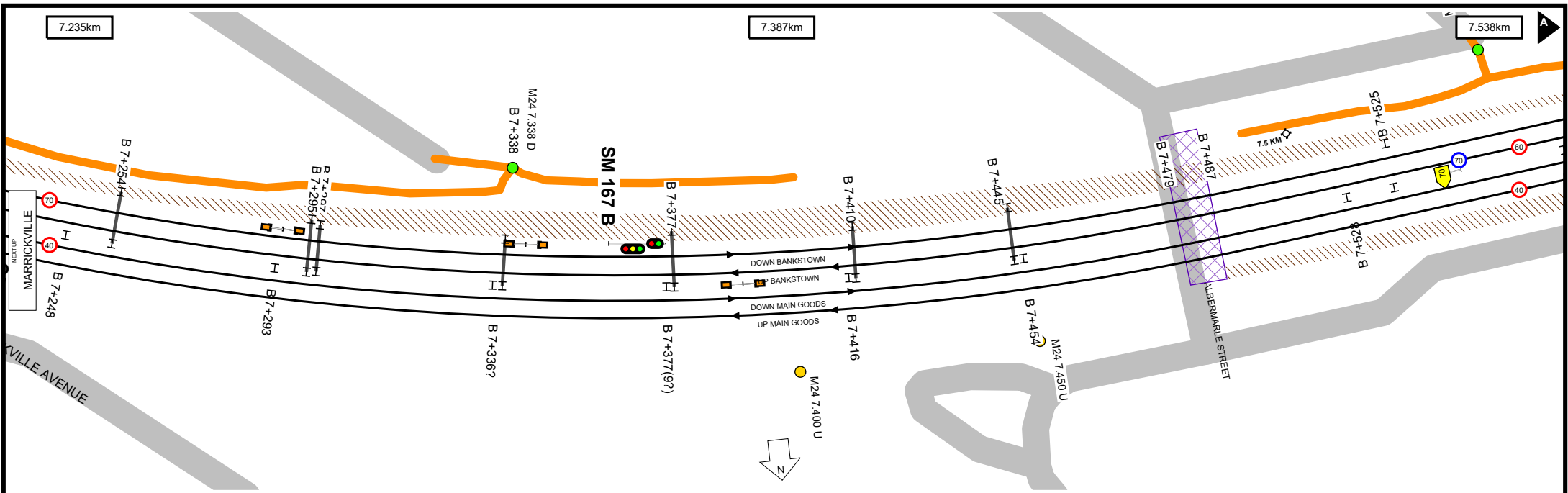
**UNCONTROLLED WHEN PRINTED**

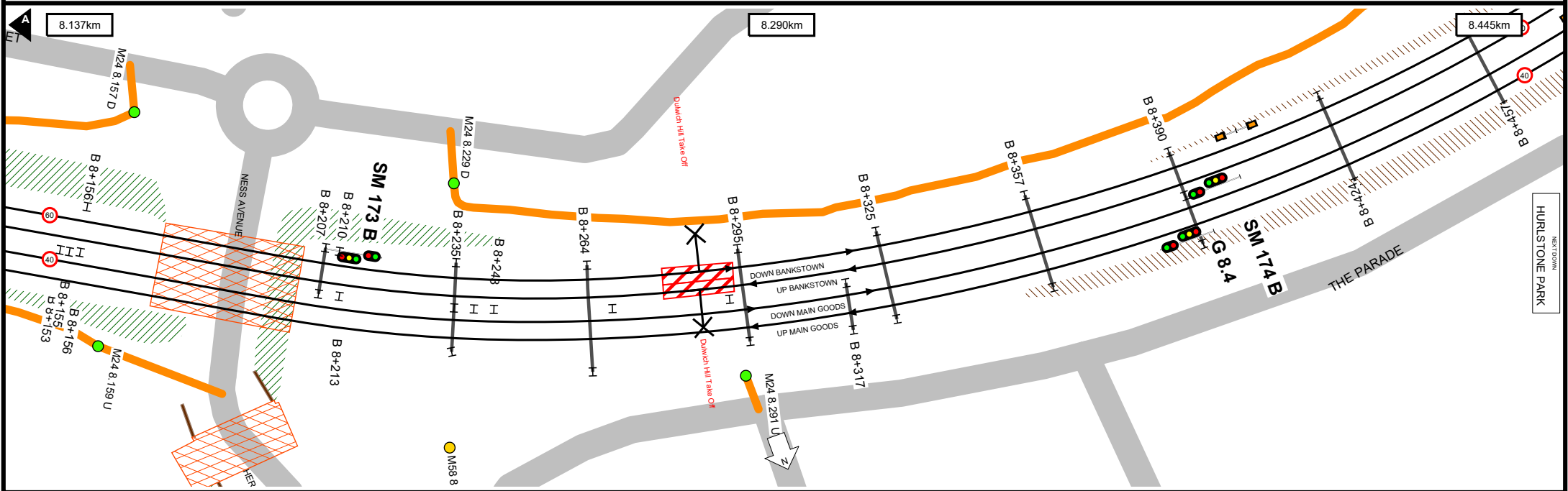
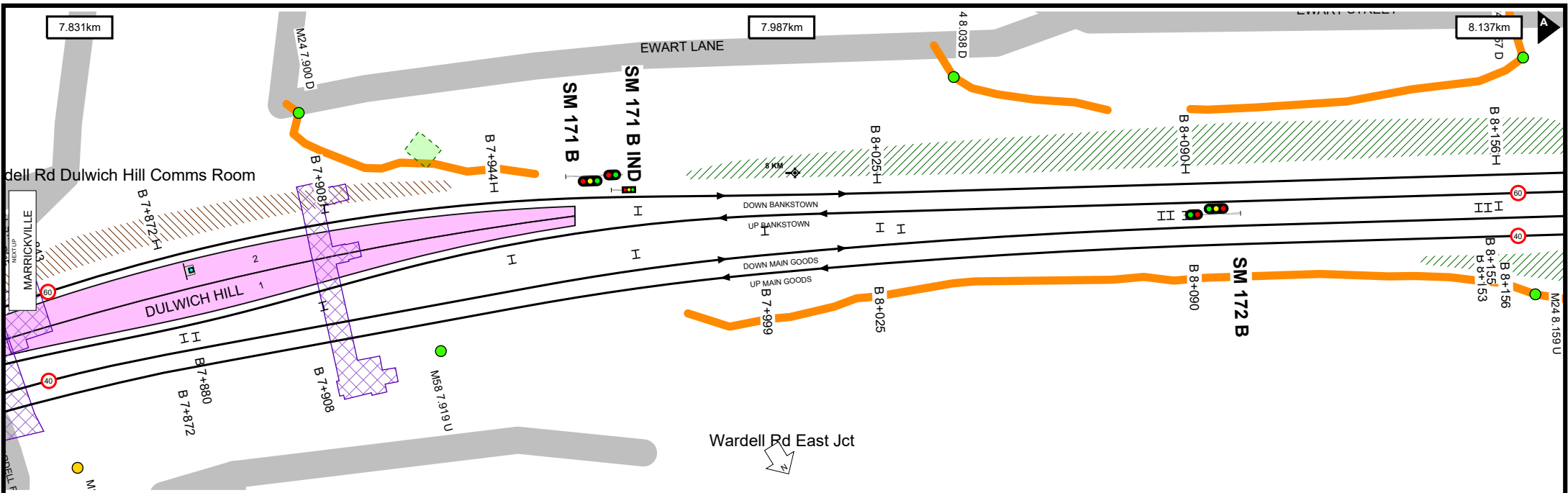
Data shown here may not have been field verified.  
 Do not use for operational purposes without checking against a controlled document.  
 For data issues contact GIS.Support@transport.nsw.gov.au

TITLE: Metropolitan Goods - Meeks Rd to Flemington West - M52  
 Page range 6.633-7.235km

SCALE:

A4  
 19/12/2023  
 6





**Worksite Protection Planning Diagram**  
 Contact: rcsp@transport.nsw.gov.au



**Transport for NSW**

UNCONTROLLED WHEN PRINTED


TITLE:  
**Metropolitan Goods - Meeks Rd to Flemington West - M52**

Page range 7.831-8.445km

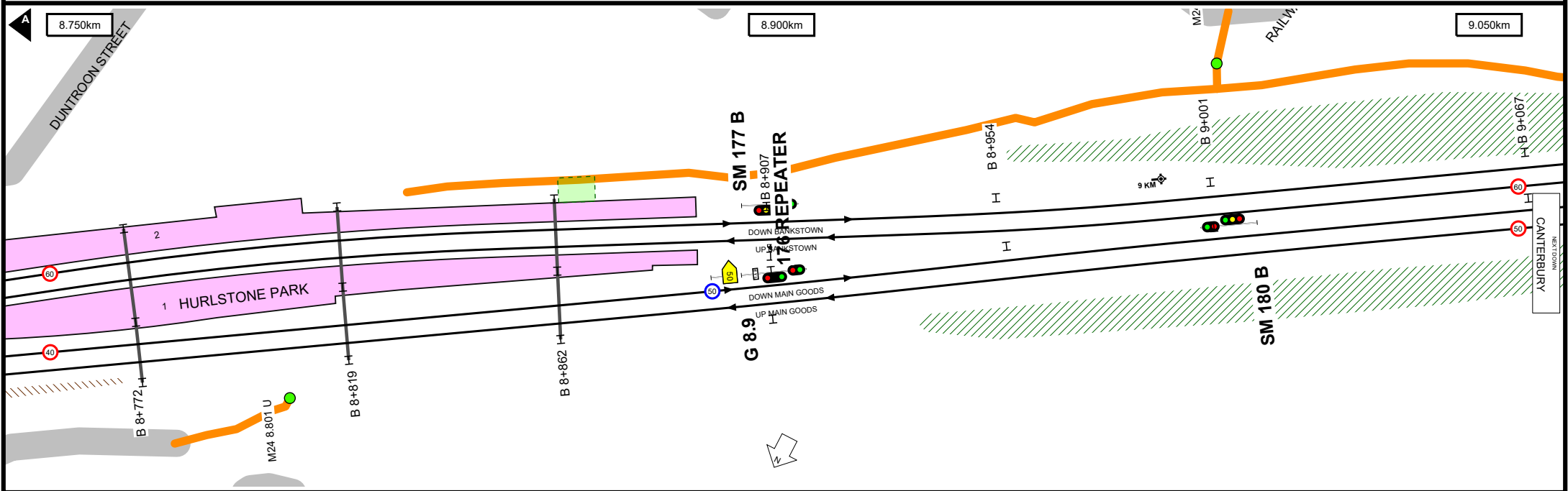
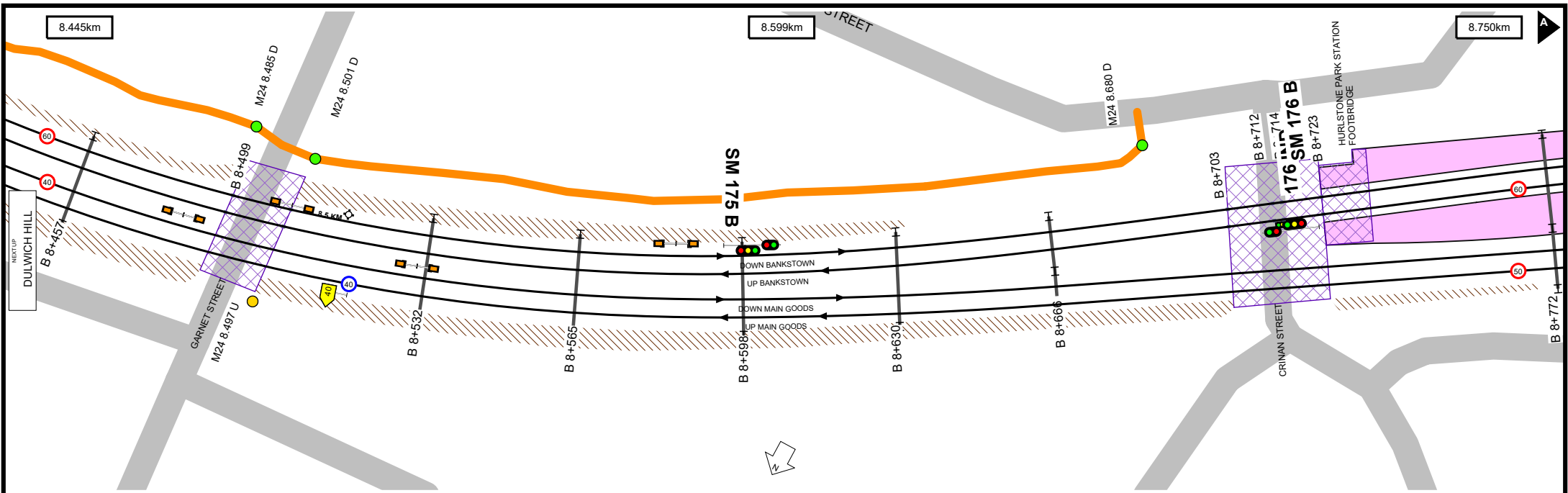
Data shown here may not have been field verified.  
 Do not use for operational purposes without checking against a controlled document.  
 For data issues contact GIS.Support@transport.nsw.gov.au

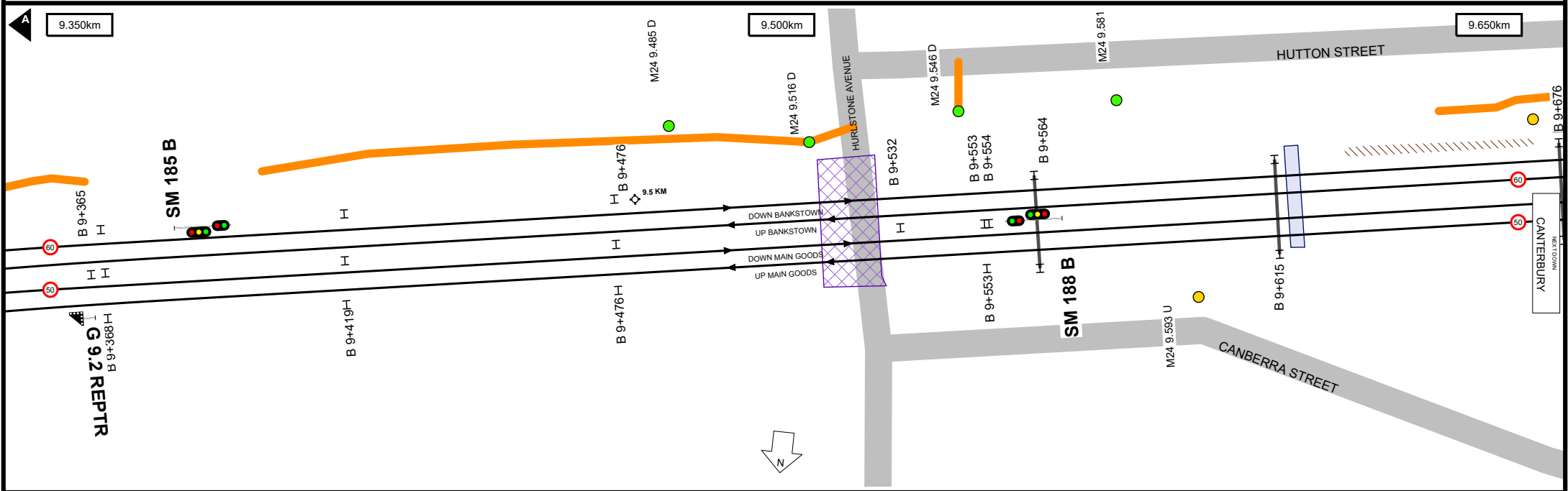
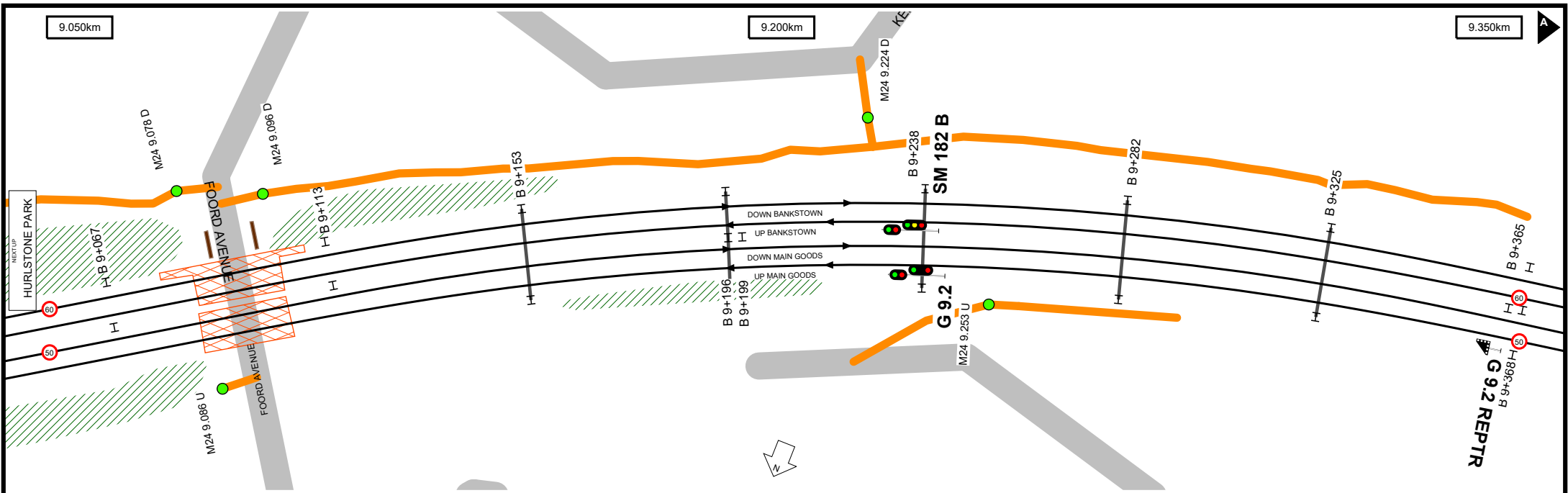
**A4**  
 19/12/2023

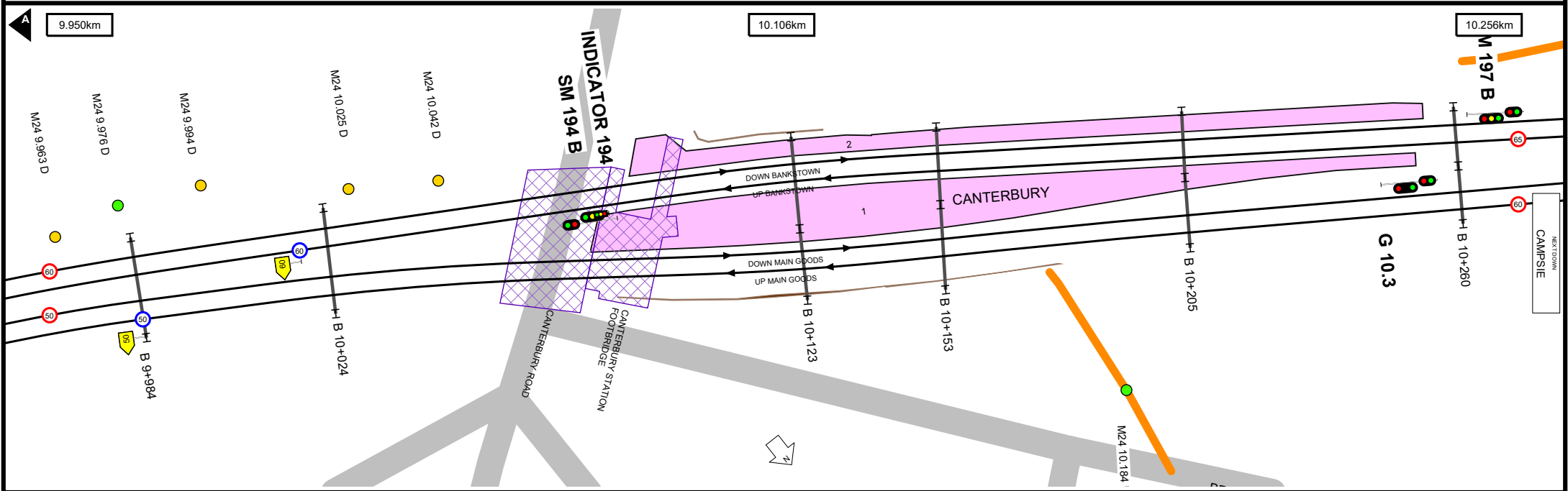
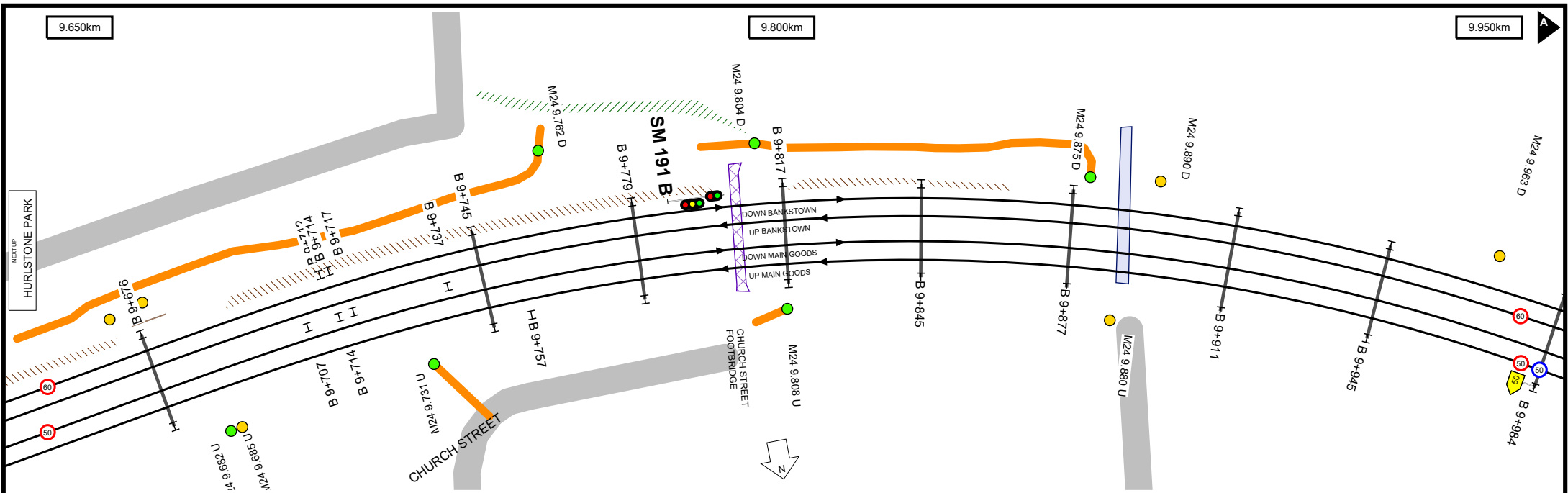
**8**

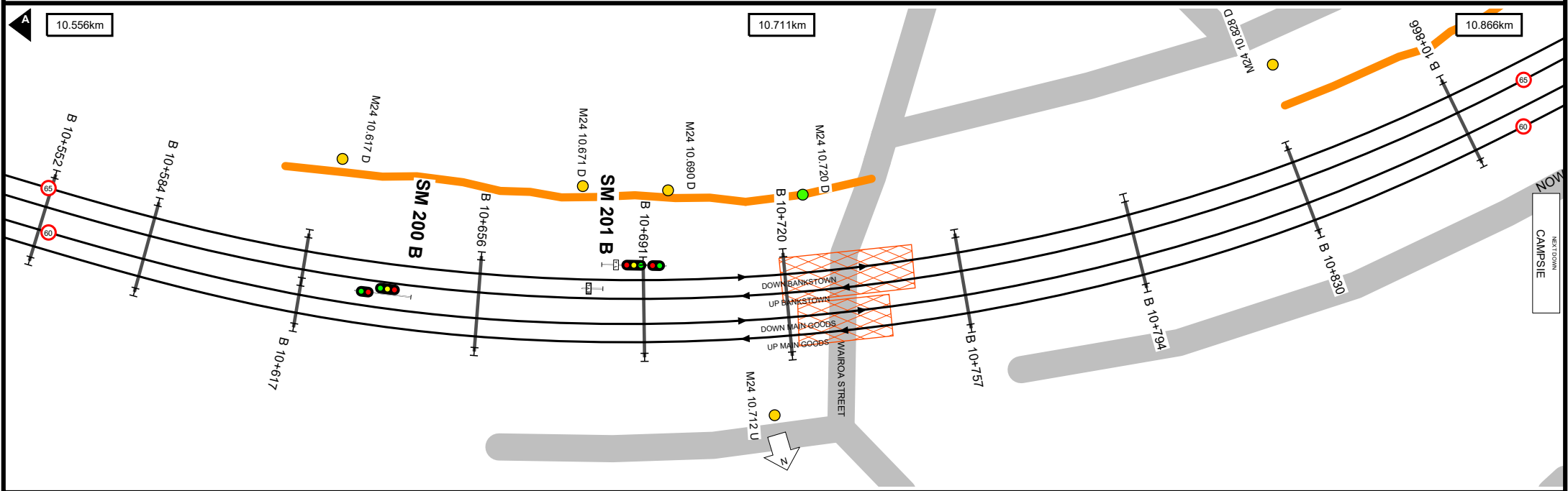
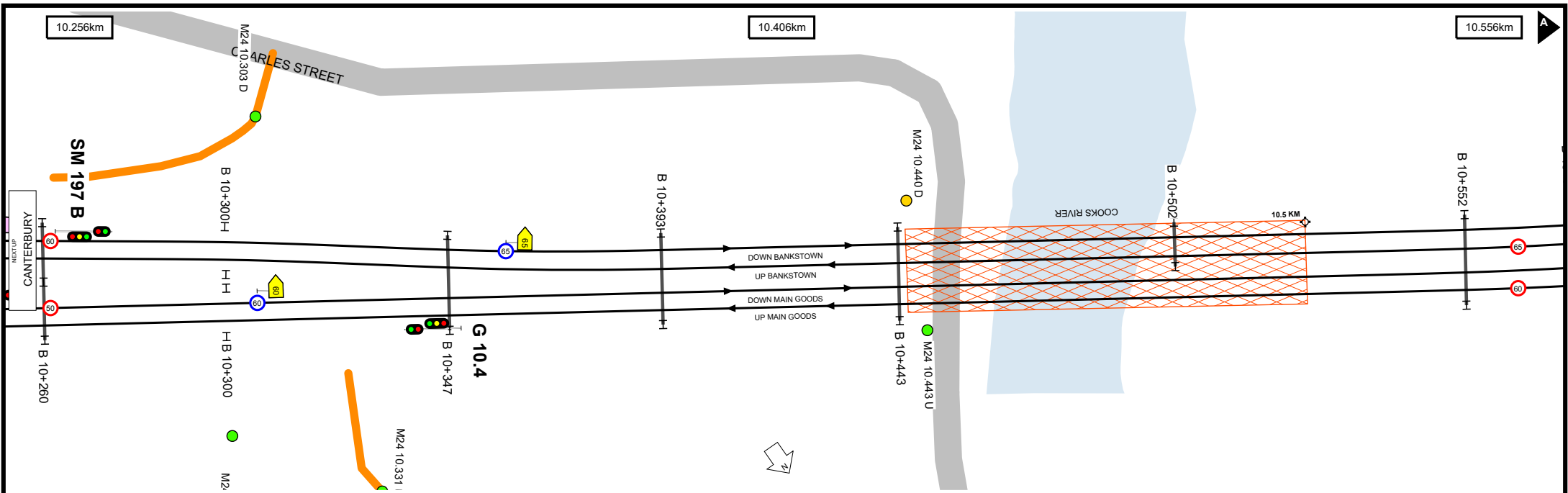
SCALE: 

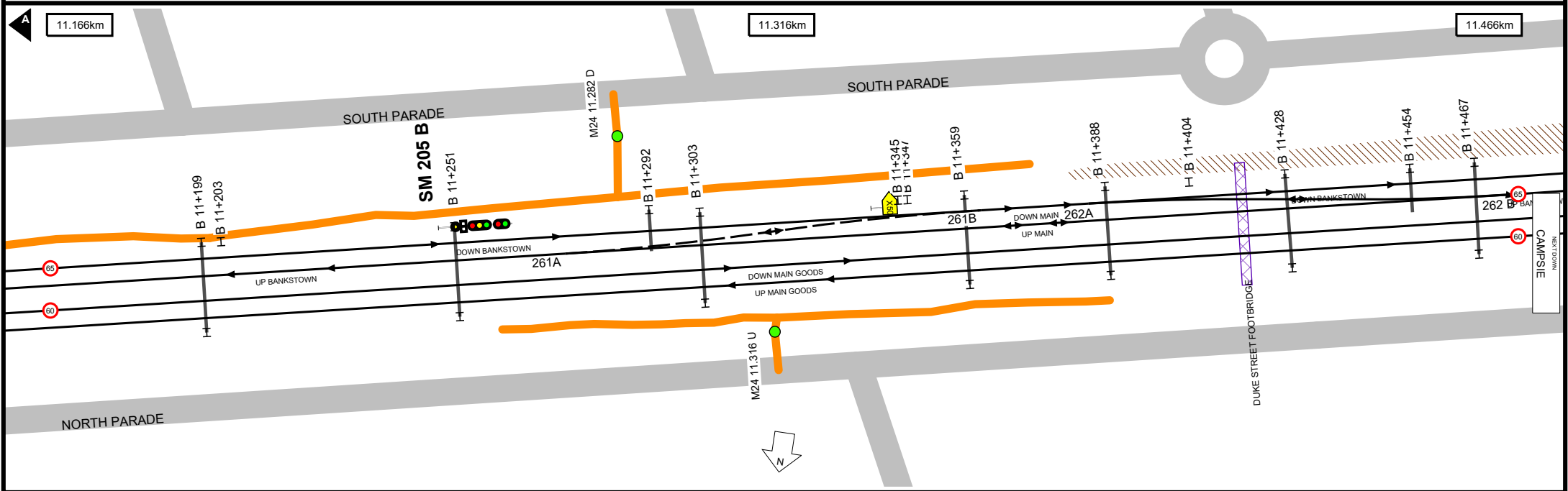
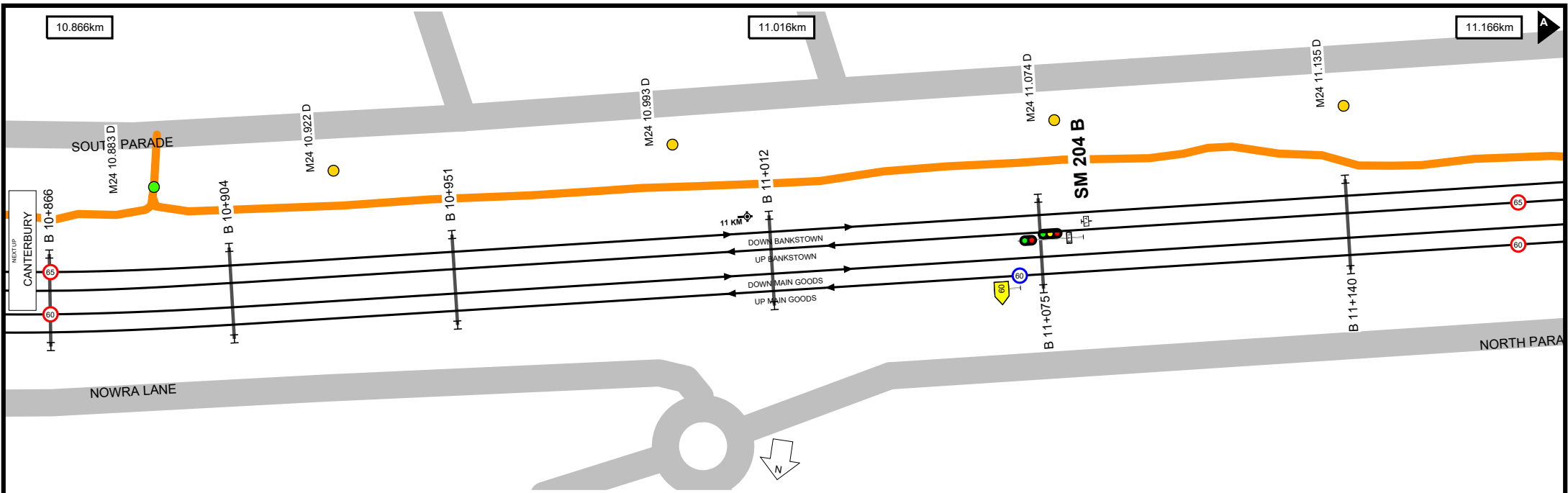


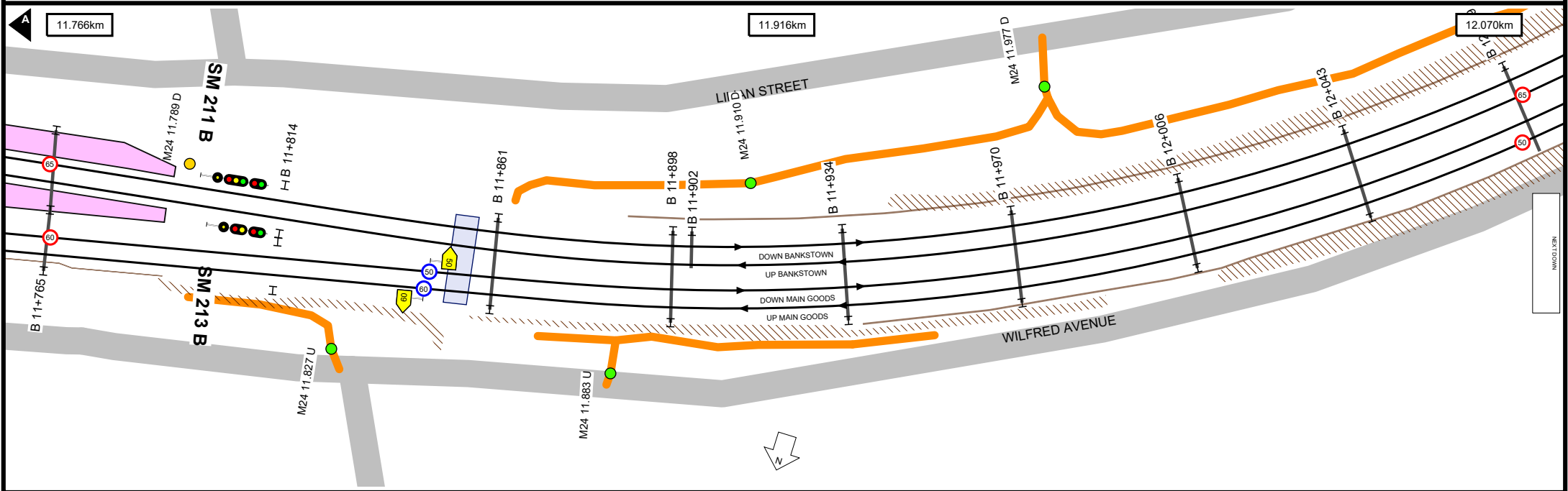
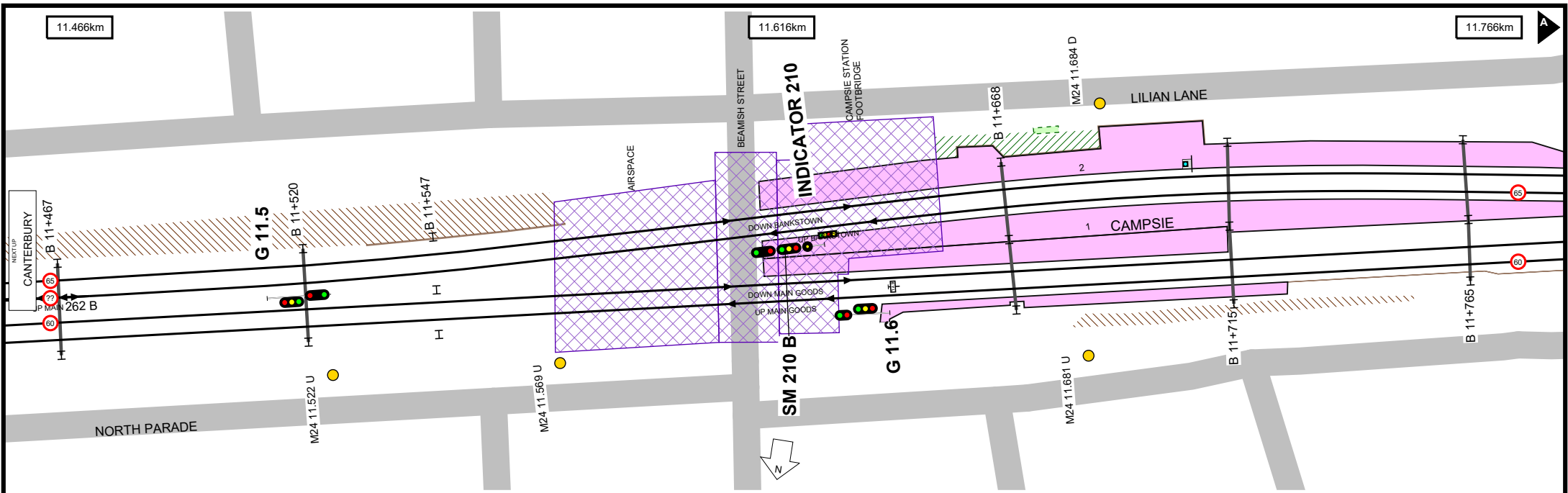


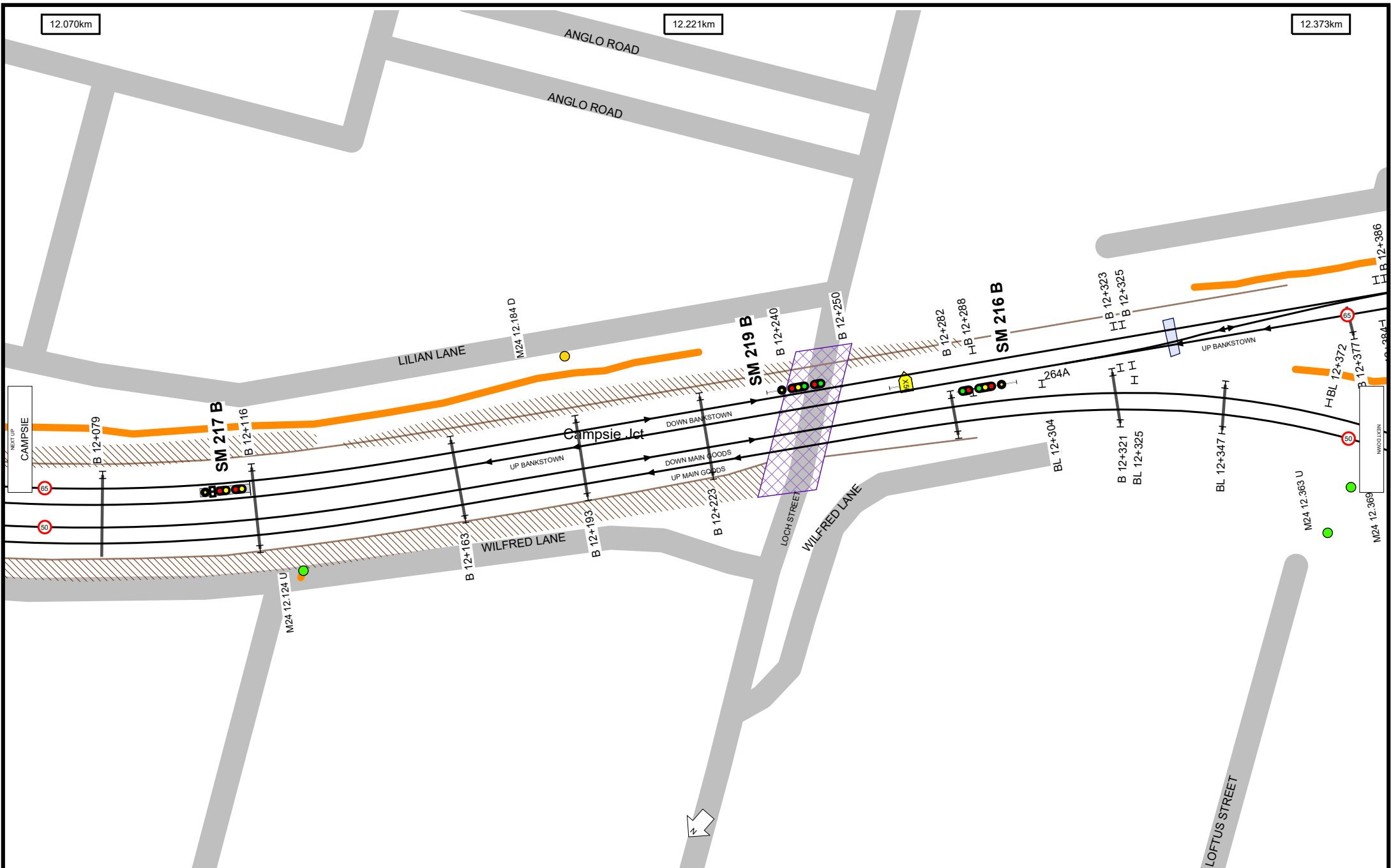












12.070km

12.221km

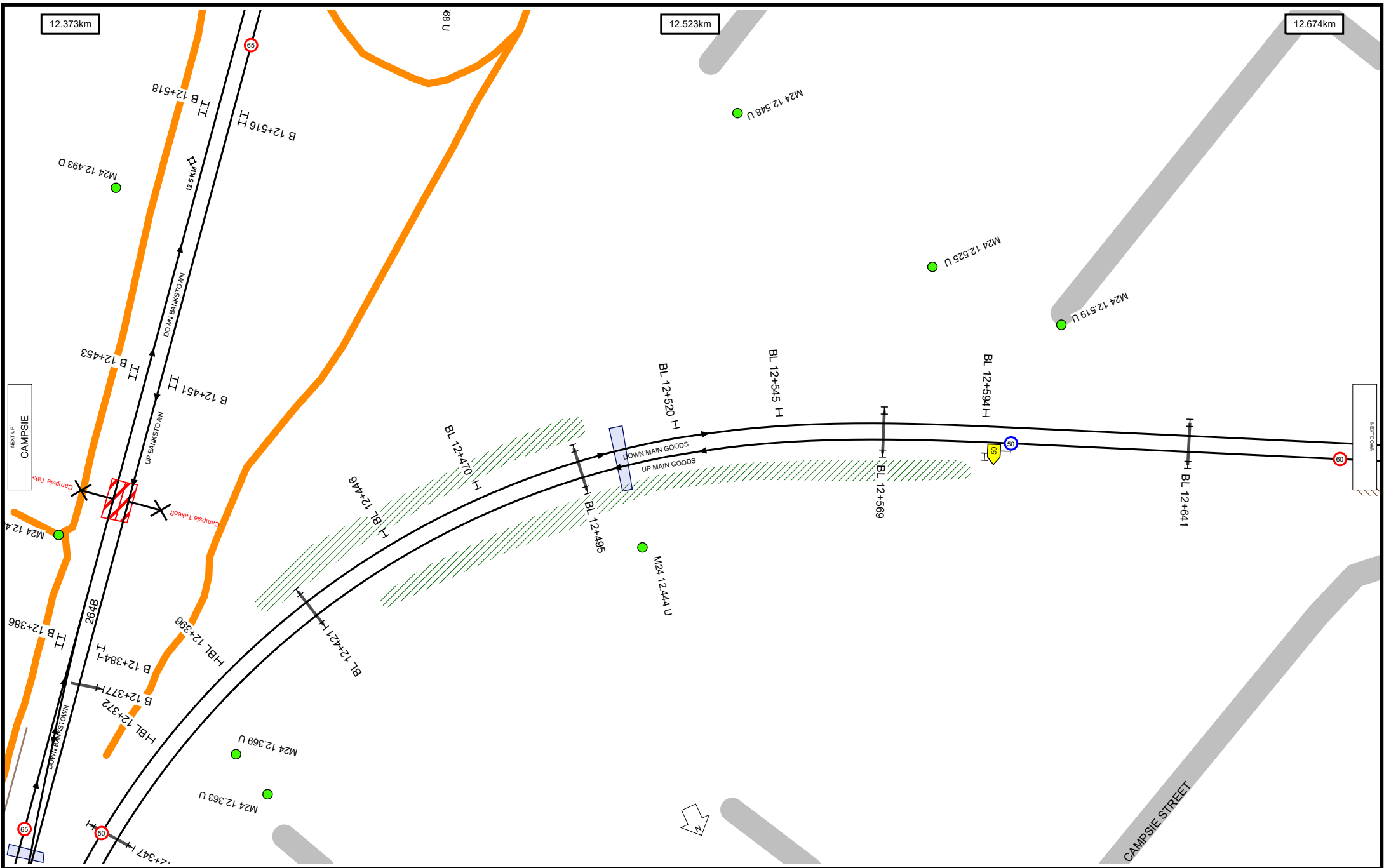
12.373km



**UNCONTROLLED WHEN PRINTED**

Data shown here may not have been field verified.  
 Do not use for operational purposes without checking against a controlled document.  
 For data issues contact GIS.Support@transport.nsw.gov.au





Worksite Protection Planning Diagram  
 Contact: rcsp@transport.nsw.gov.au



Transport for NSW

**UNCONTROLLED WHEN PRINTED**

Data shown here may not have been field verified.  
 Do not use for operational purposes without checking against a controlled document.  
 For data issues contact GIS.Support@transport.nsw.gov.au

TITLE: Metropolitan Goods - Meeks Rd to Flemington West - M52

Page range 12.373-12.674km

SCALE:

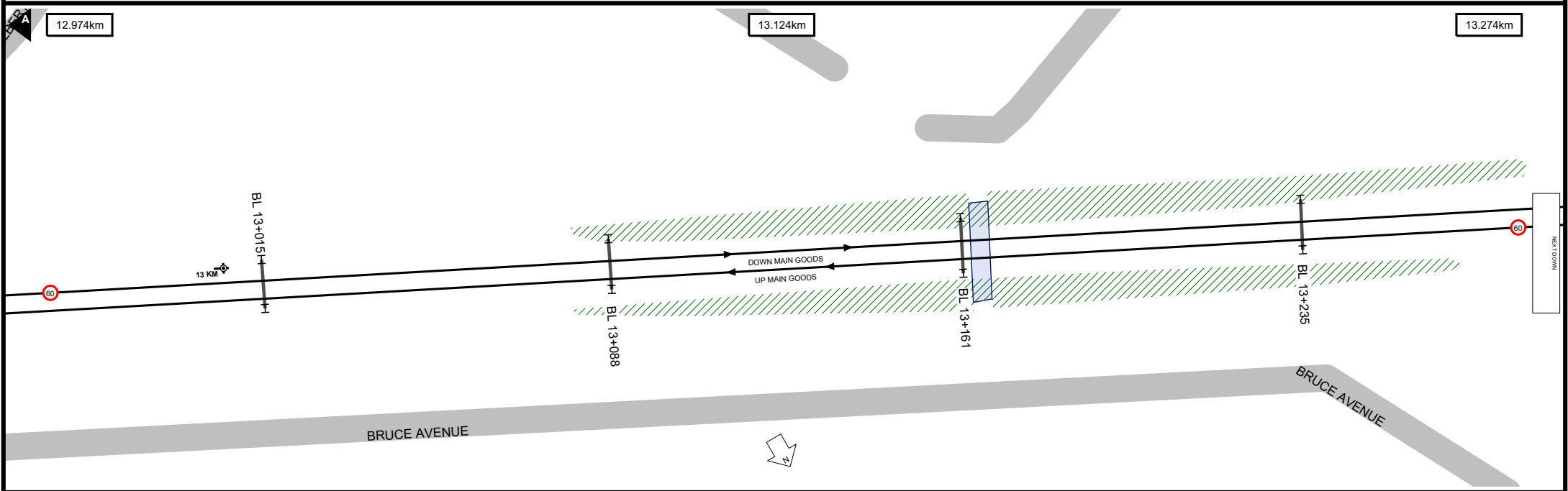
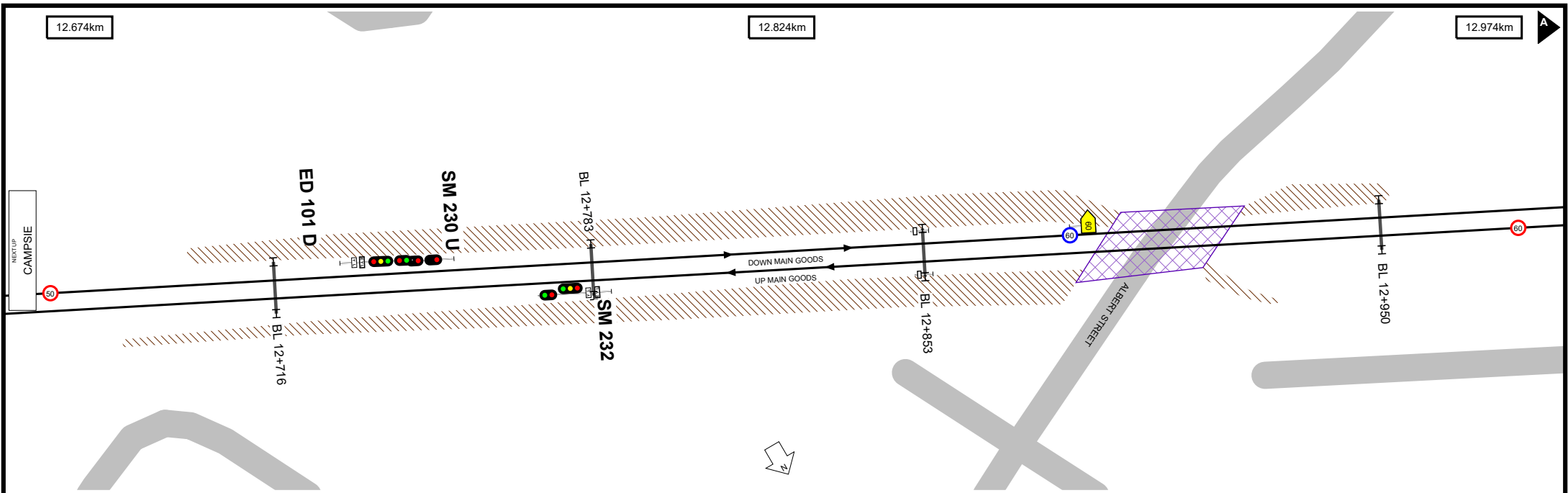


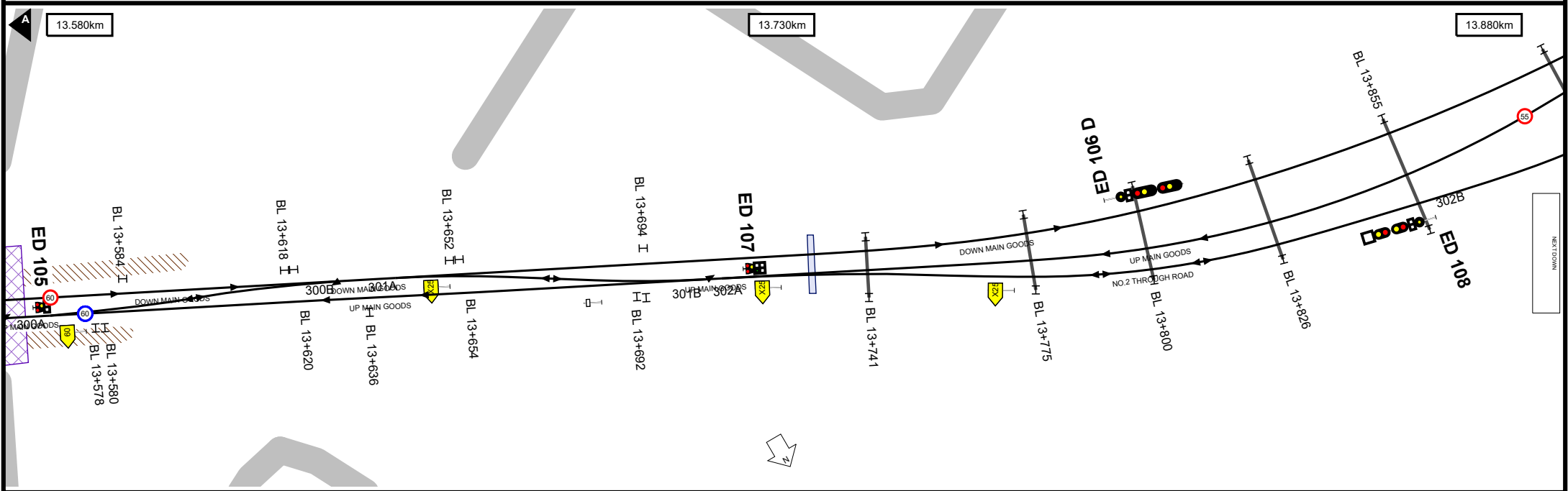
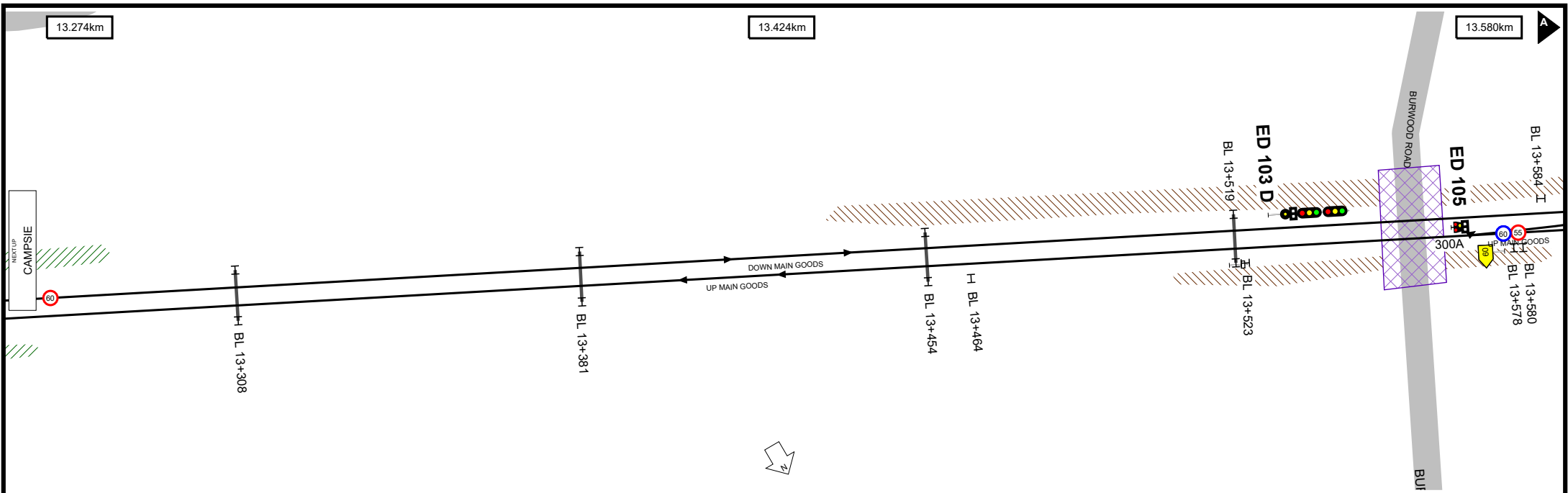
A4

19/12/2023

16







13.880km

14.030km

14.183km

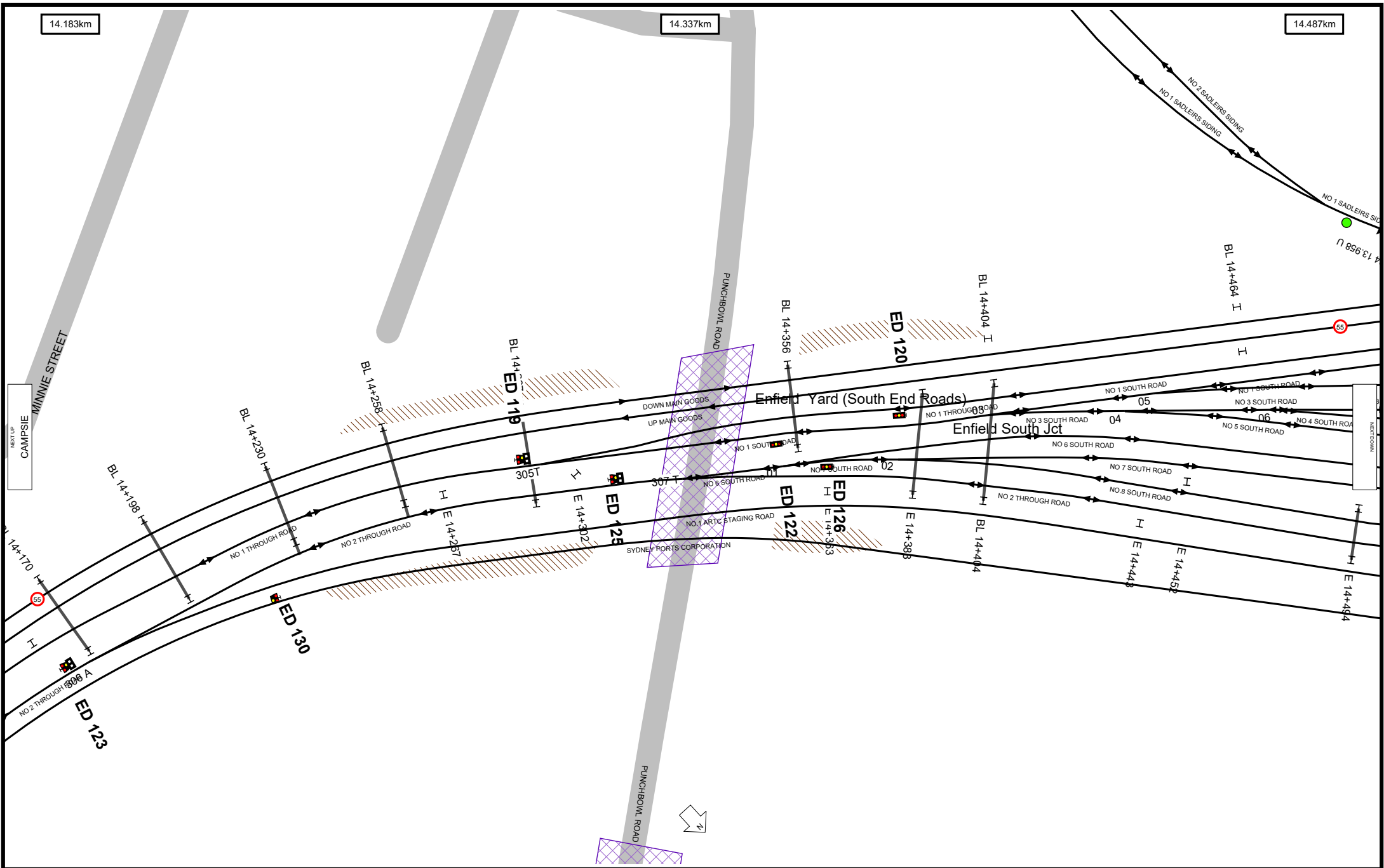
HUGH STREET



**UNCONTROLLED WHEN PRINTED**

Data shown here may not have been field verified.  
 Do not use for operational purposes without checking against a controlled document.  
 For data issues contact GIS.Support@transport.nsw.gov.au





14.183km

14.337km

14.487km

NEXT UP  
CAMPSIE

NEXT DOWN

Worksite Protection Planning Diagram  
Contact: rcsp@transport.nsw.gov.au



Transport for NSW

**UNCONTROLLED WHEN PRINTED**

Data shown here may not have been field verified.  
Do not use for operational purposes without checking against a controlled document.  
For data issues contact GIS.Support@transport.nsw.gov.au

TITLE: Metropolitan Goods - Meeks Rd to Flemington West - M52

Page range 14.183-14.487km

SCALE:



A4

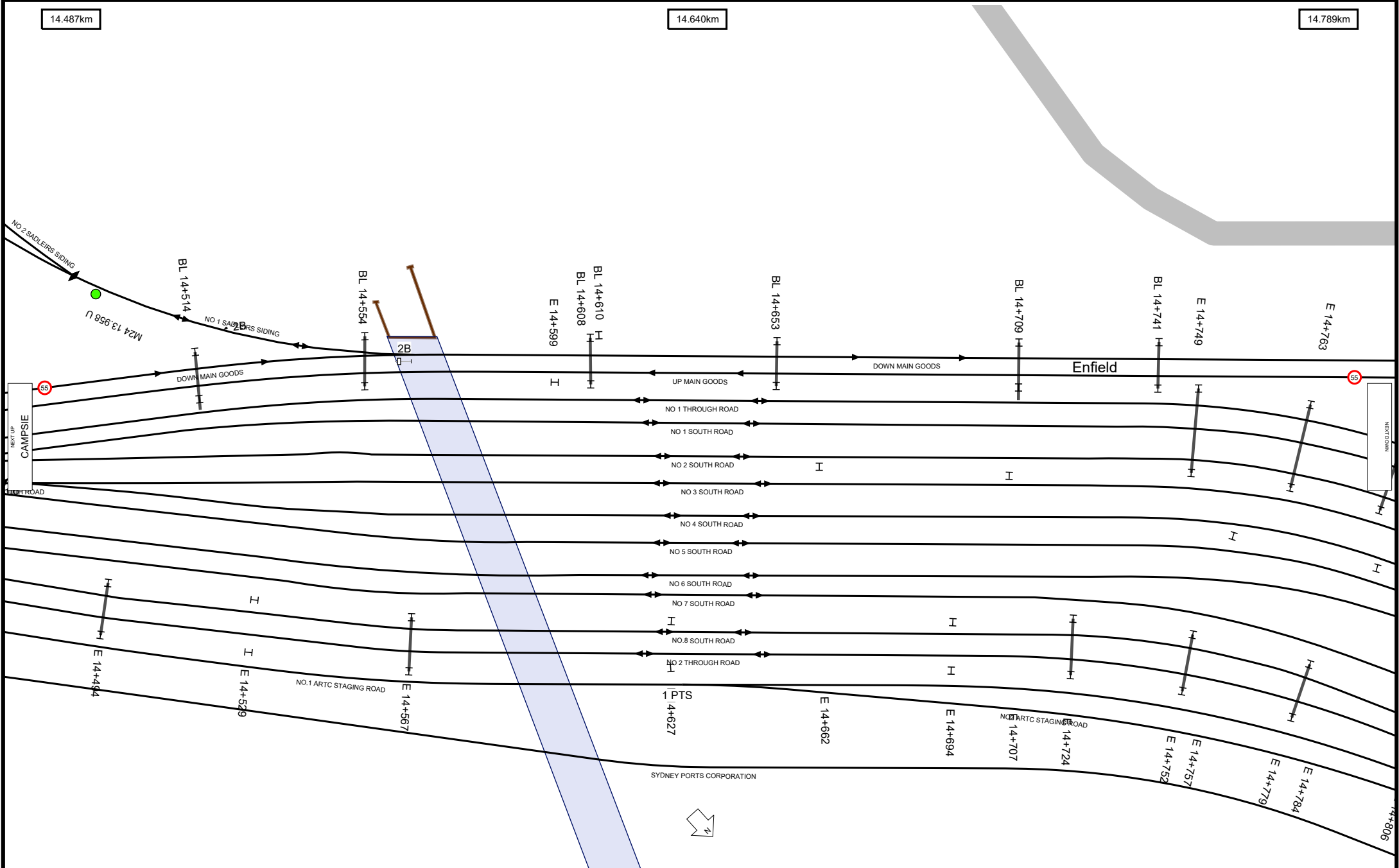
19/12/2023

20

14.487km

14.640km

14.789km



Worksite Protection Planning Diagram  
 Contact: rcsp@transport.nsw.gov.au



Transport for NSW

**UNCONTROLLED WHEN PRINTED**

Data shown here may not have been field verified.  
 Do not use for operational purposes without checking against a controlled document.  
 For data issues contact GIS.Support@transport.nsw.gov.au

TITLE: Metropolitan Goods - Meeks Rd to Flemington West - M52

Page range 14.487-14.789km

SCALE:



A4

19/12/2023

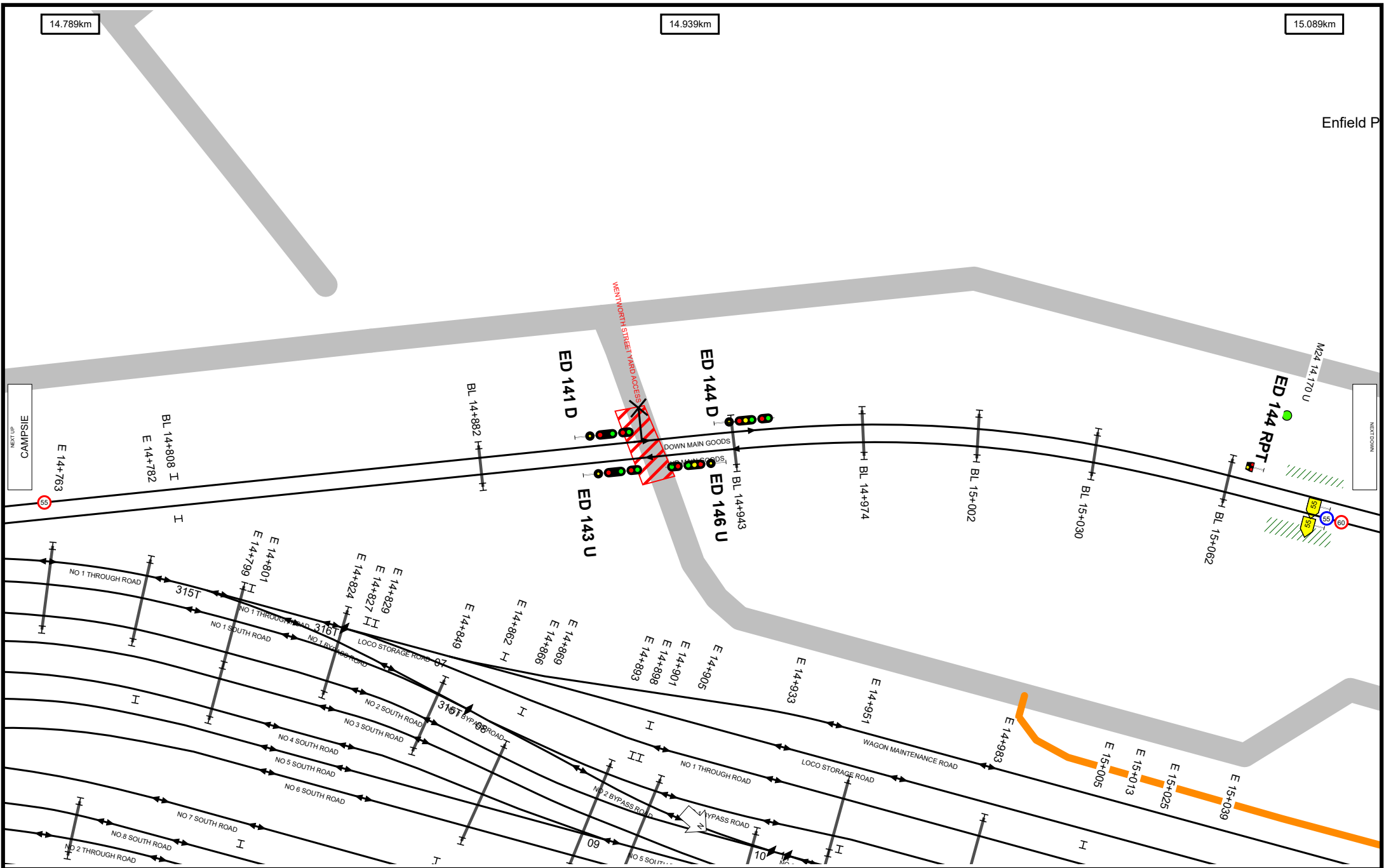
21

14.789km

14.939km

15.089km

Enfield P



Worksite Protection Planning Diagram  
 Contact: rcp@transport.nsw.gov.au



Transport  
for NSW

**UNCONTROLLED WHEN PRINTED**

Data shown here may not have been field verified.  
 Do not use for operational purposes without checking against a controlled document.  
 For data issues contact GIS.Support@transport.nsw.gov.au

TITLE: **Metropolitan Goods - Meeks Rd to Flemington West - M52**

Page range 14.789-15.089km

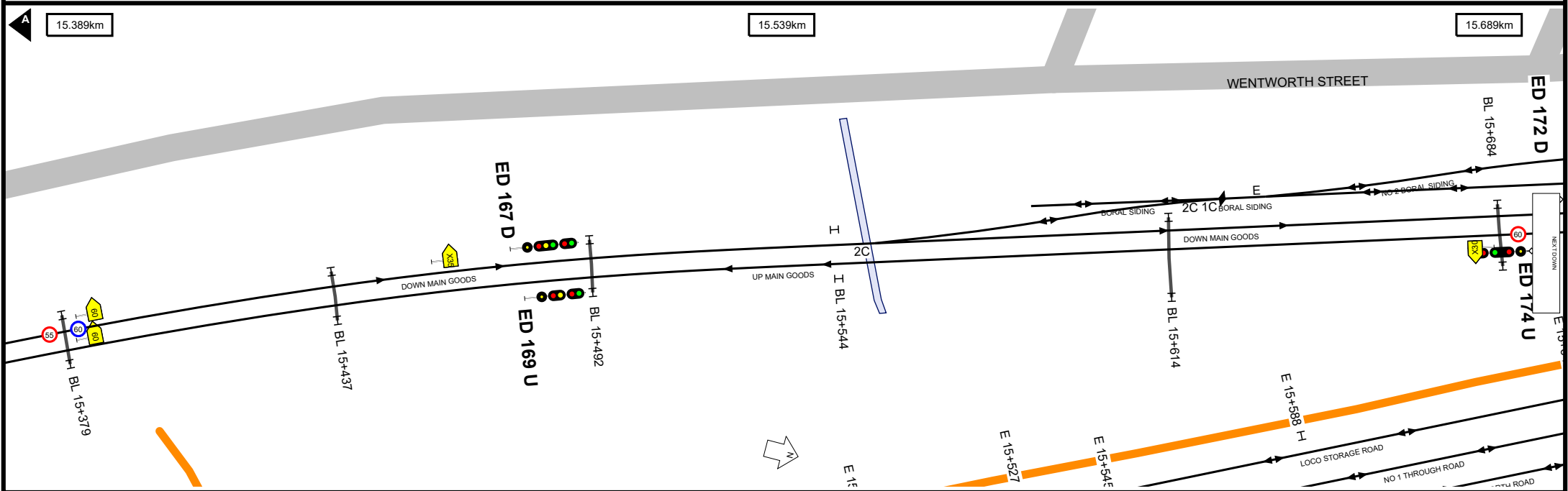
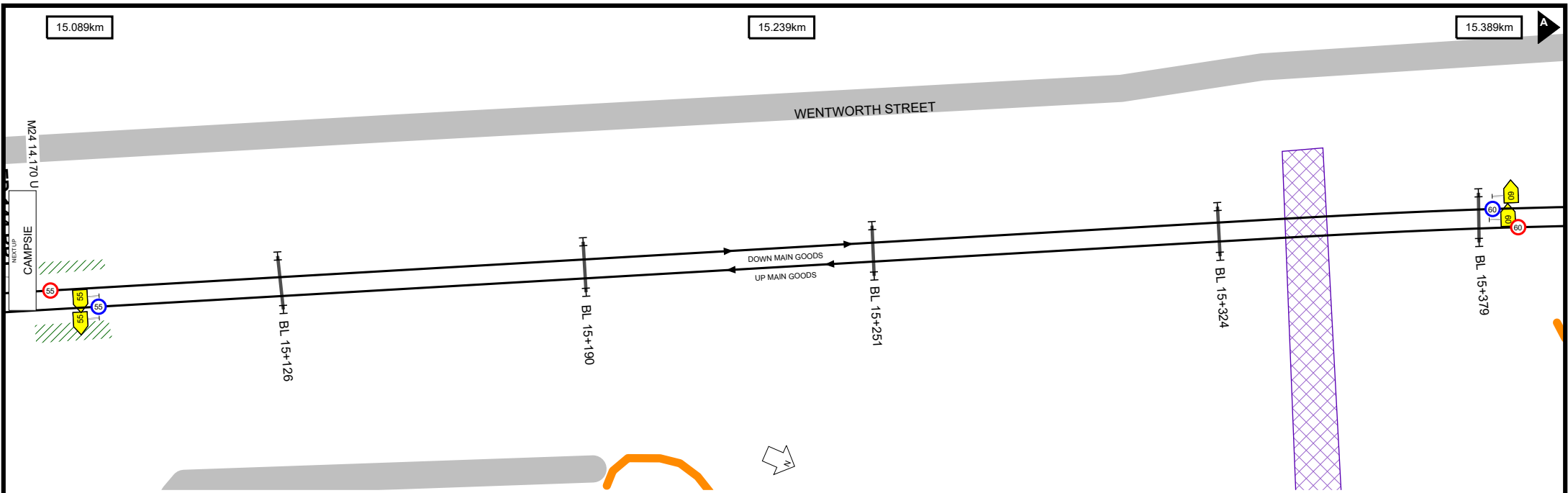
SCALE:



A4

19/12/2023

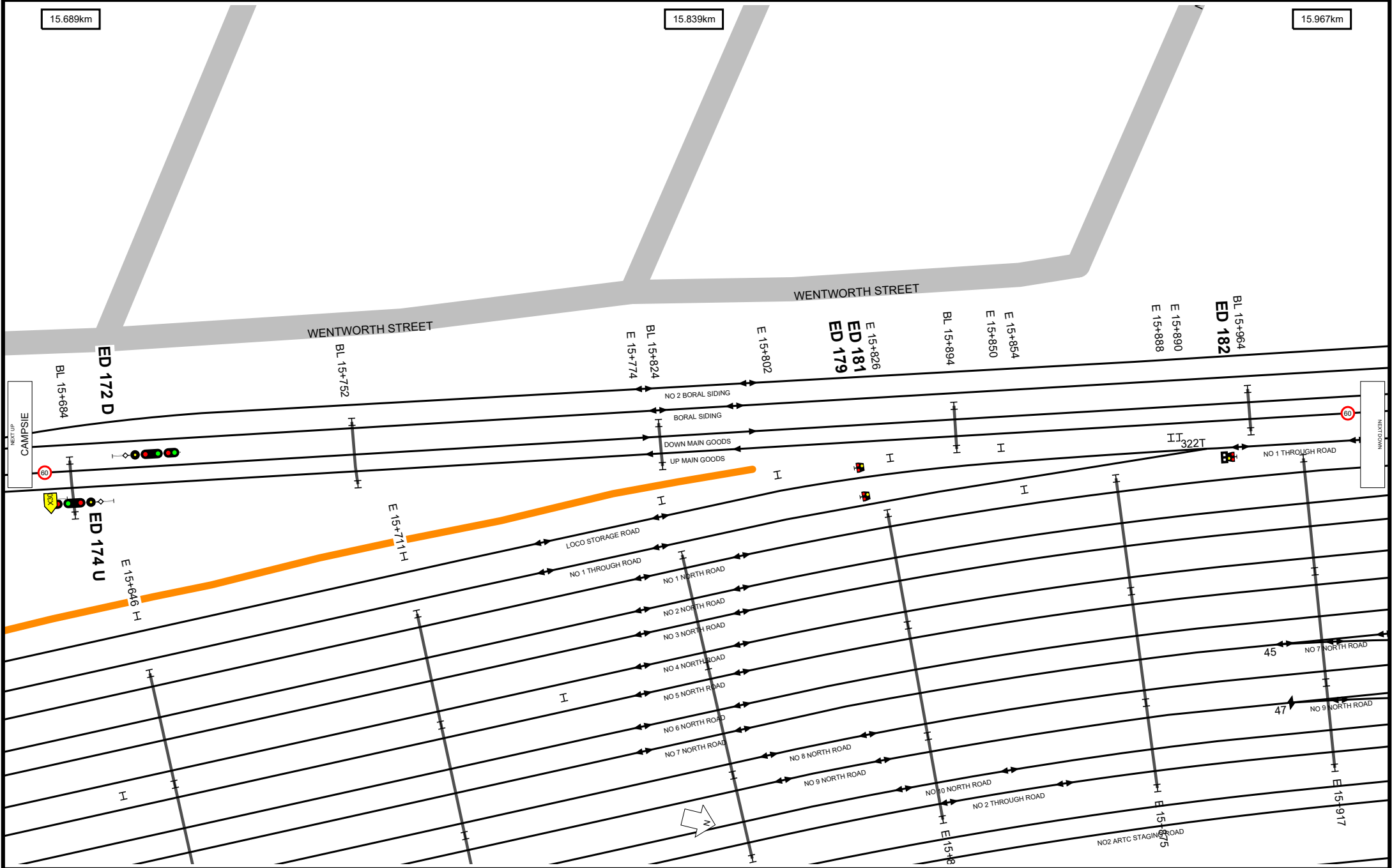
22



15.689km

15.839km

15.967km



Worksite Protection Planning Diagram  
 Contact: rcp@transport.nsw.gov.au



Transport for NSW

**UNCONTROLLED WHEN PRINTED**

Data shown here may not have been field verified.  
 Do not use for operational purposes without checking against a controlled document.  
 For data issues contact GIS.Support@transport.nsw.gov.au

TITLE: Metropolitan Goods - Meeks Rd to Flemington West - M52

Page range 15.689-15.967km

SCALE:



A4

19/12/2023

24

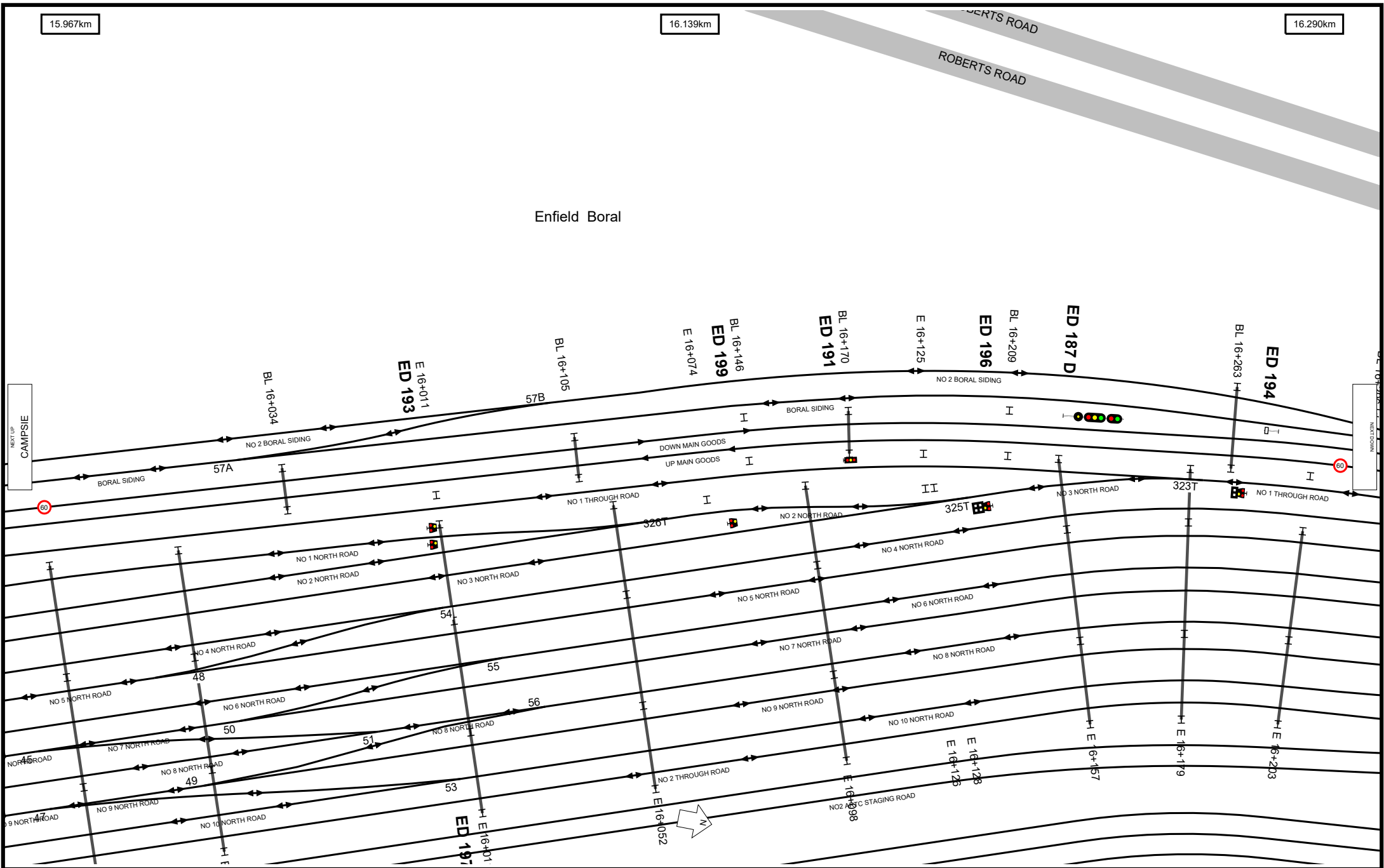


15.967km

16.139km

16.290km

Enfield Boral



Worksite Protection Planning Diagram  
Contact: rscp@transport.nsw.gov.au



Transport for NSW

**UNCONTROLLED WHEN PRINTED**

Data shown here may not have been field verified.  
Do not use for operational purposes without checking against a controlled document.  
For data issues contact GIS.Support@transport.nsw.gov.au

TITLE: Metropolitan Goods - Meeks Rd to Flemington West - M52

Page range 15.967-16.290km

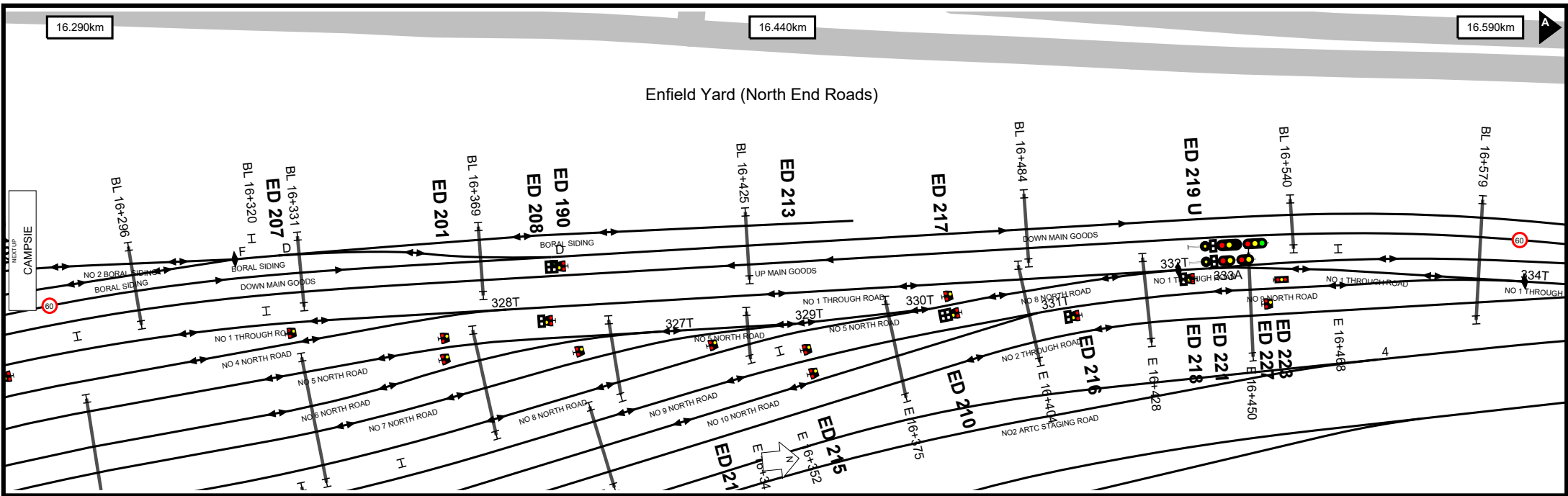
SCALE:



A4

19/12/2023

25



Worksite Protection Planning Diagram  
 Contact: rcsp@transport.nsw.gov.au




Transport  
for NSW

**UNCONTROLLED WHEN PRINTED**

Data shown here may not have been field verified.  
 Do not use for operational purposes without checking against a controlled document.  
 For data issues contact GIS.Support@transport.nsw.gov.au

TITLE: **Metropolitan Goods - Meeks Rd to Flemington West - M52**  
 Page range 16.290-16.884km

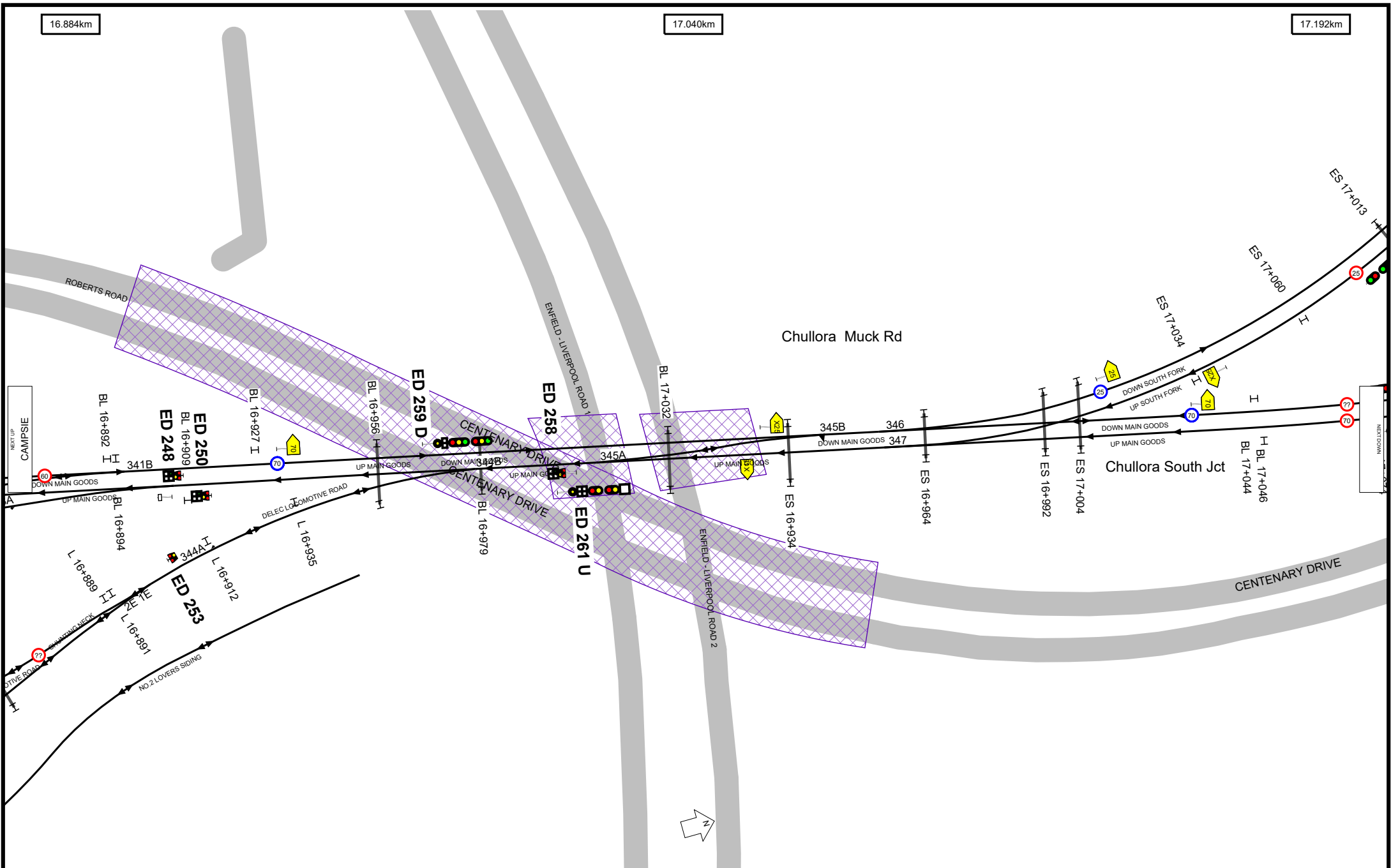
SCALE: 

A4  
 19/12/2023  
 26

16.884km

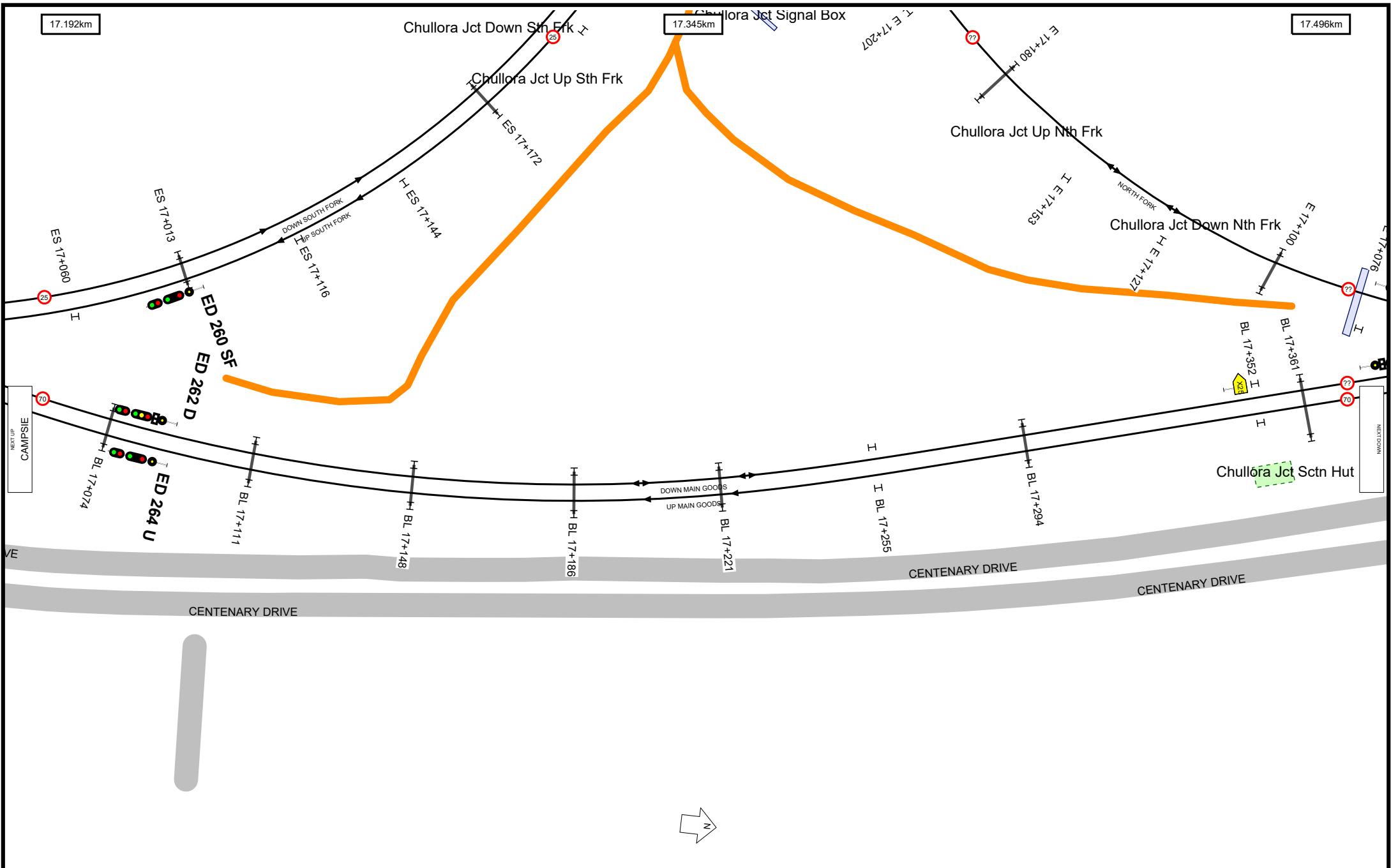
17.040km

17.192km



**UNCONTROLLED WHEN PRINTED**

Data shown here may not have been field verified.  
 Do not use for operational purposes without checking against a controlled document.  
 For data issues contact GIS.Support@transport.nsw.gov.au



17.192km

17.345km

17.496km

Chullora Jct Down Sth Frk

Chullora Jct Signal Box

Chullora Jct Up Sth Frk

Chullora Jct Up Nth Frk

Chullora Jct Down Nth Frk

Chullora Jct Sctn Hut

NEXT UP  
CAMPSIE

NEXT DOWN

VE

CENTENARY DRIVE

CENTENARY DRIVE

CENTENARY DRIVE



Worksite Protection Planning Diagram  
Contact: rcsp@transport.nsw.gov.au



Transport for NSW

**UNCONTROLLED WHEN PRINTED**

Data shown here may not have been field verified.  
Do not use for operational purposes without checking against a controlled document.  
For data issues contact GIS.Support@transport.nsw.gov.au

TITLE: **Metropolitan Goods - Meeks Rd to Flemington West - M52**

Page range 17.192-17.496km

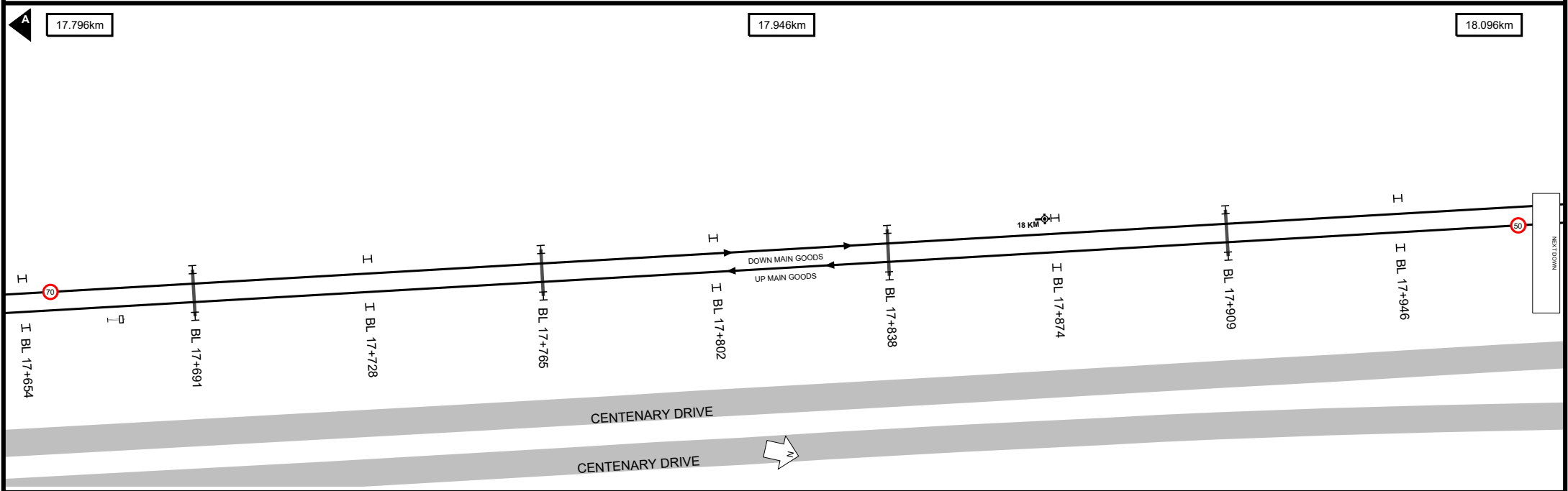
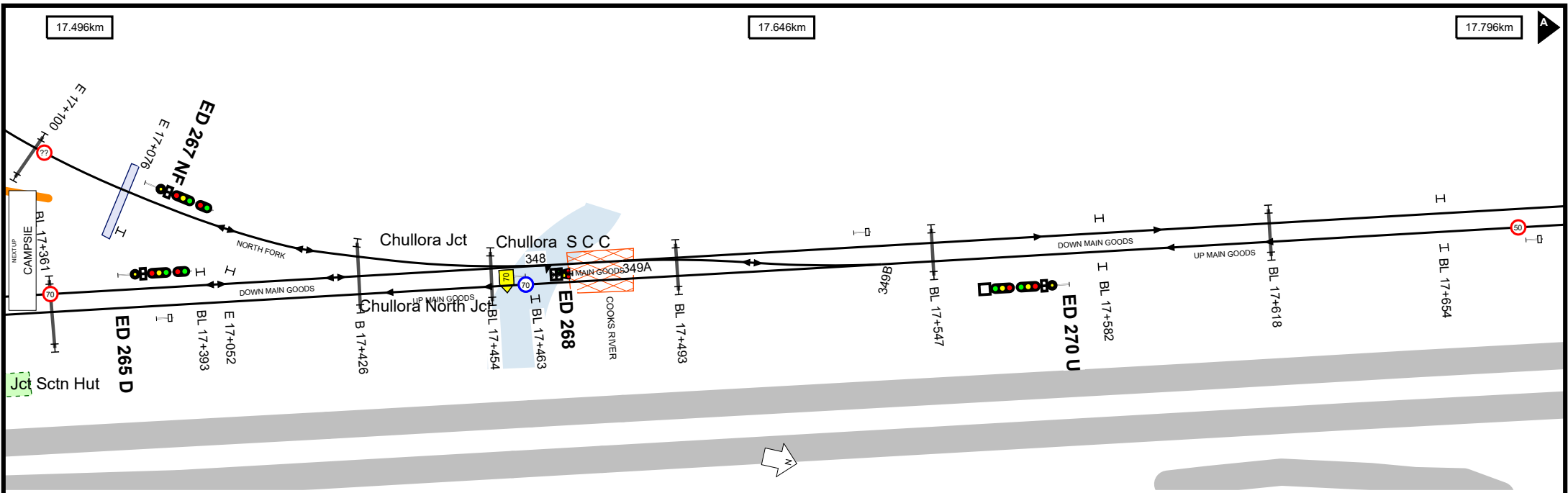
SCALE:

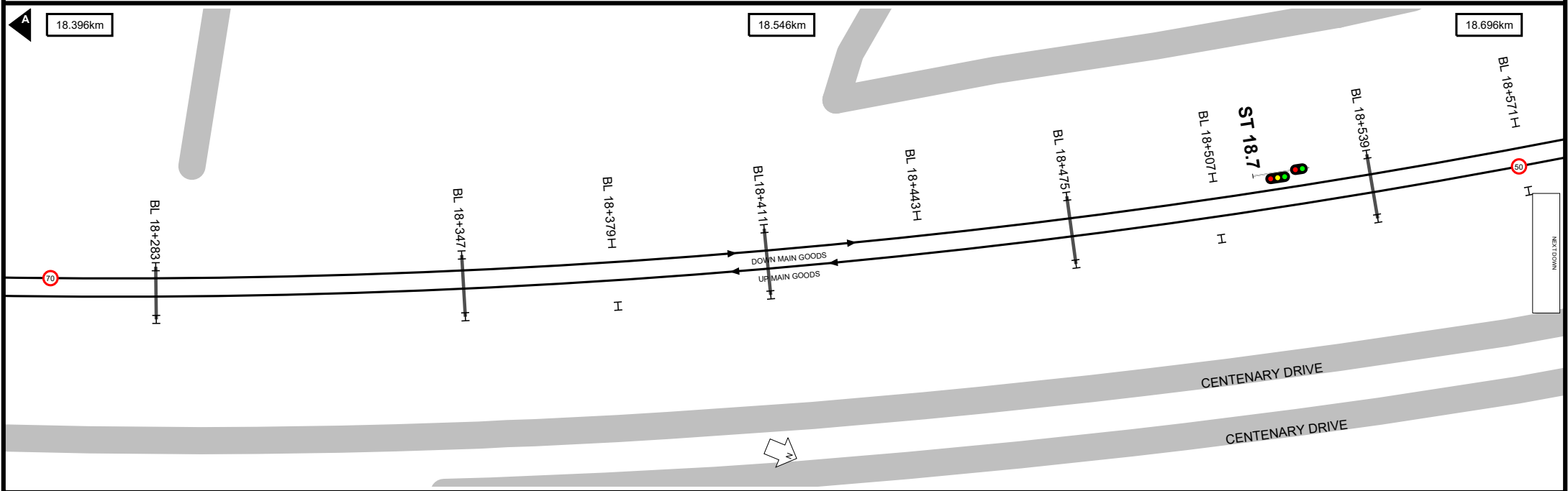
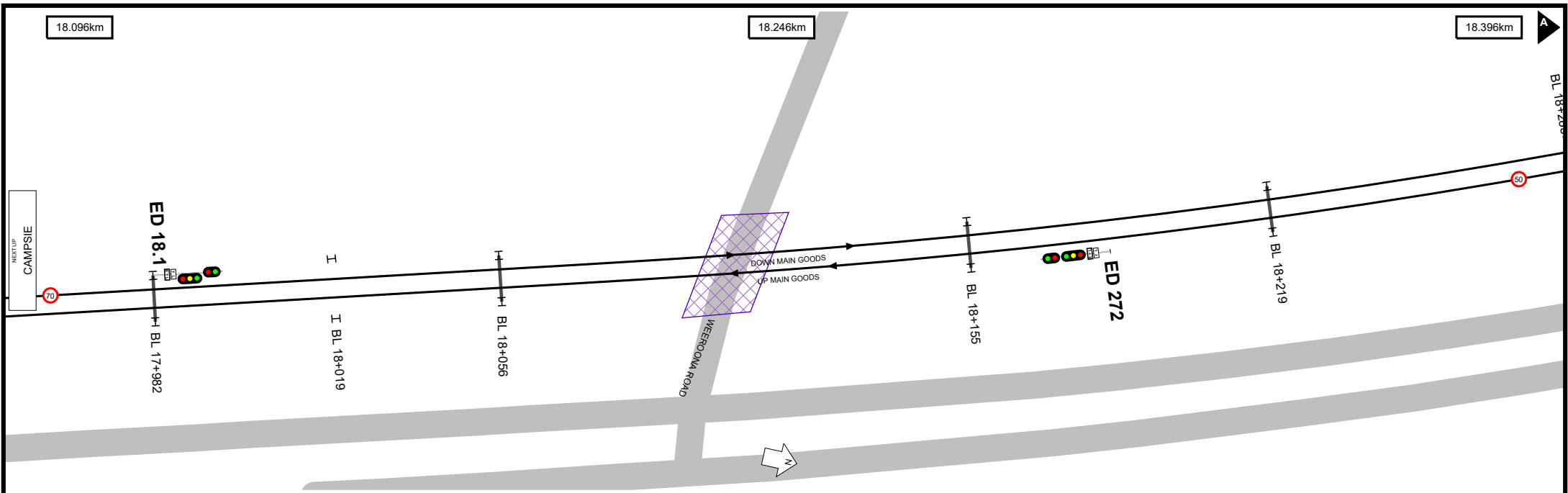


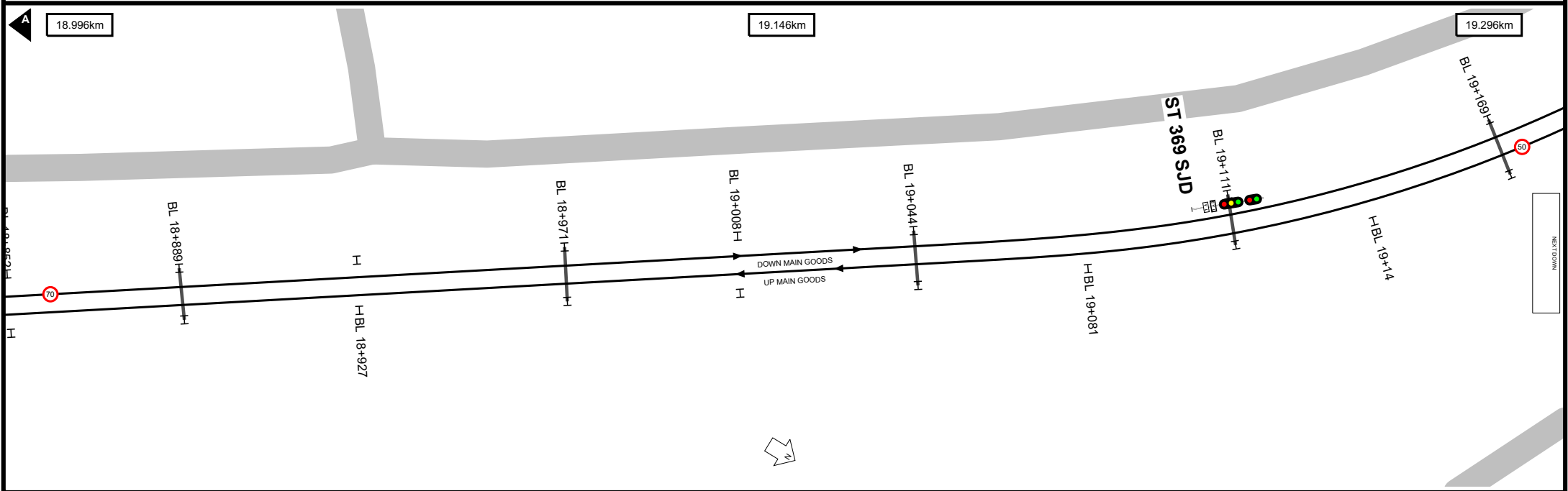
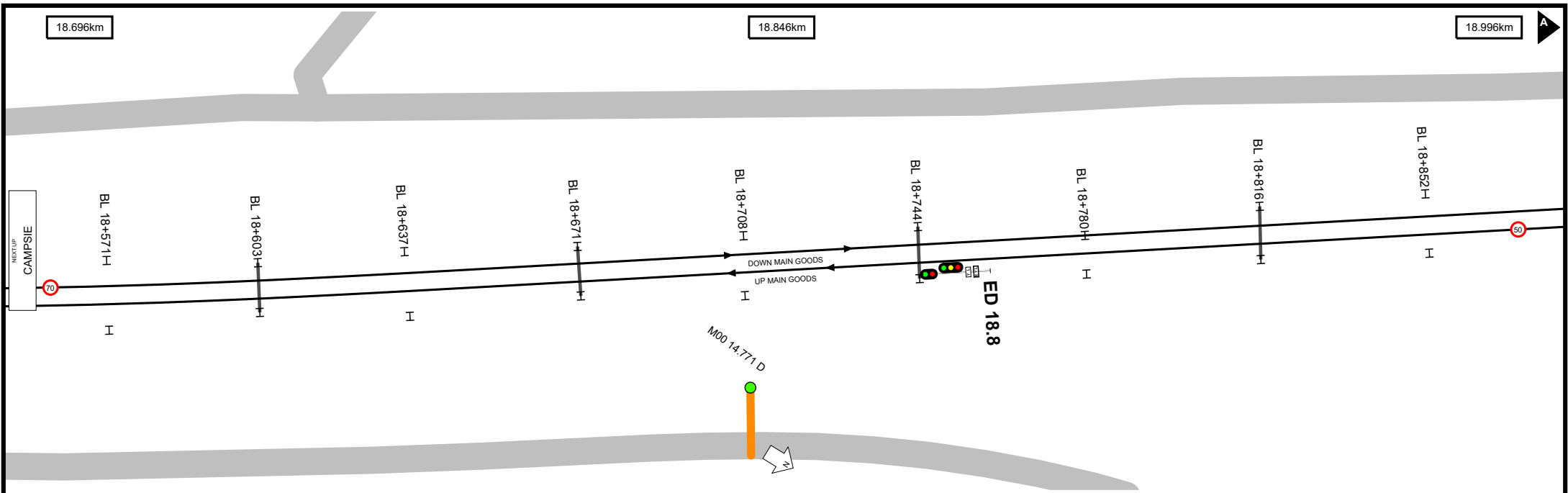
A4

19/12/2023

28



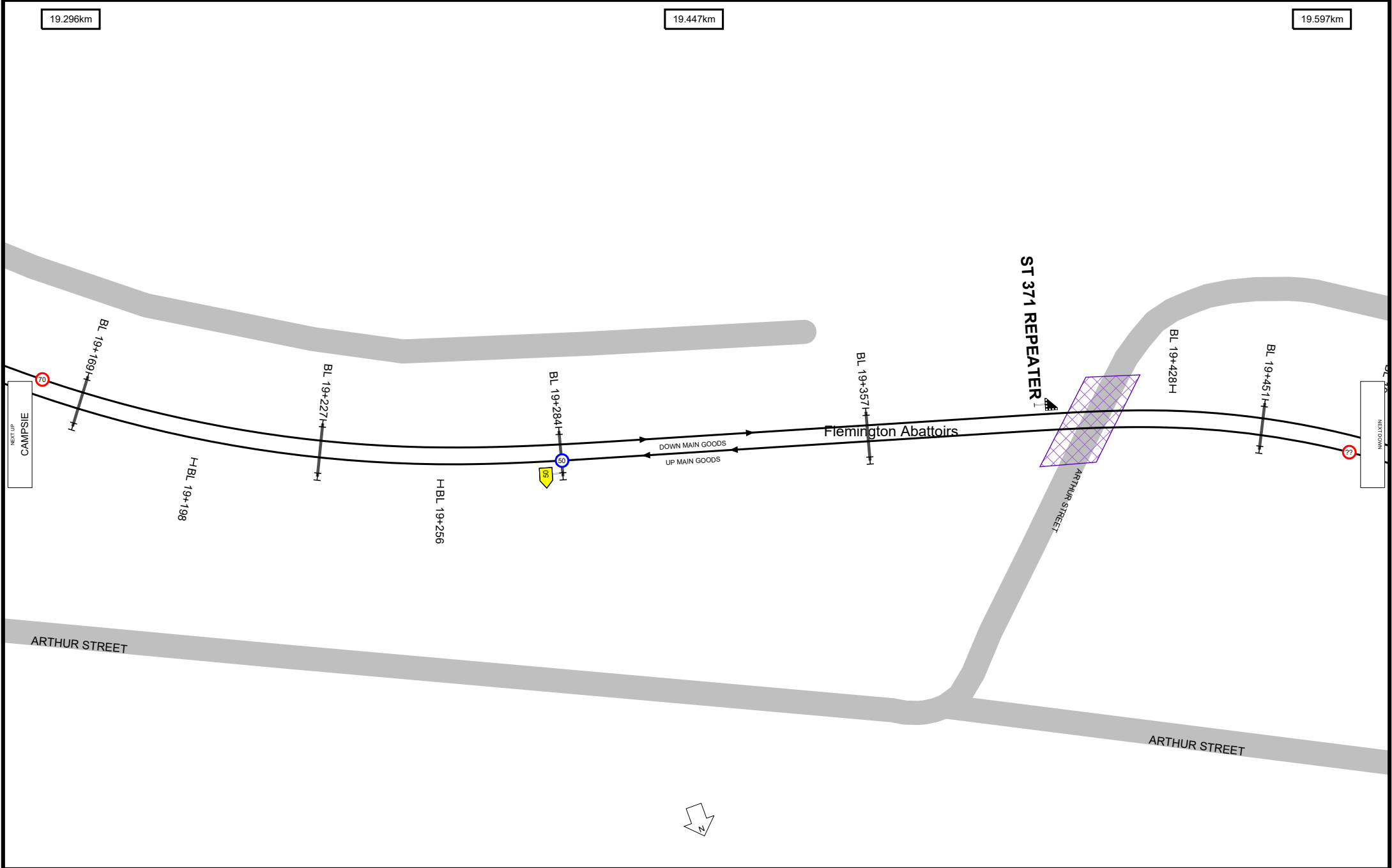




19.296km

19.447km

19.597km

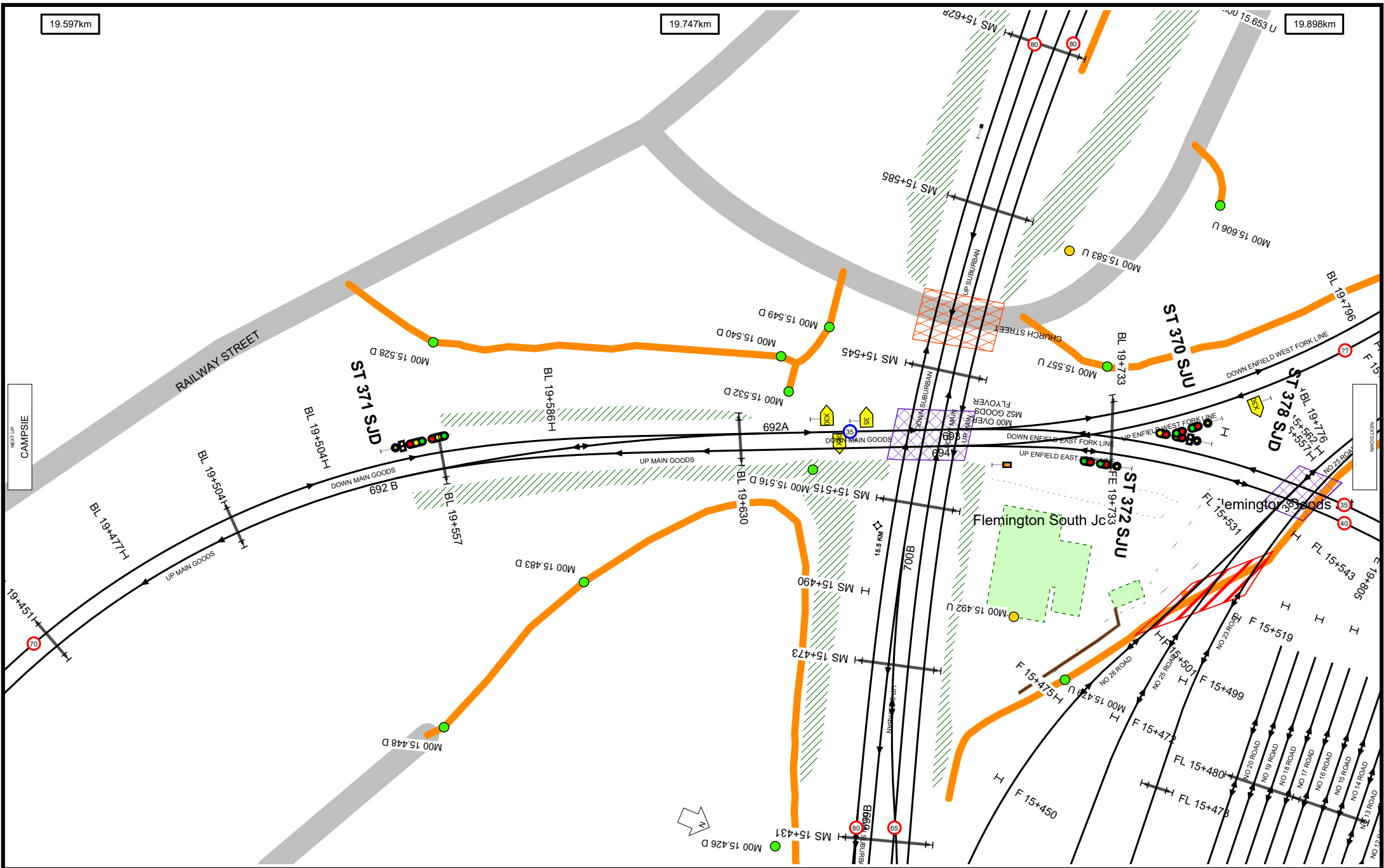


**UNCONTROLLED WHEN PRINTED**

Data shown here may not have been field verified.  
 Do not use for operational purposes without checking against a controlled document.  
 For data issues contact GIS.Support@transport.nsw.gov.au







Worksite Protection Planning Diagram  
 Contact: rcspp@transport.nsw.gov.au



Transport for NSW

**UNCONTROLLED WHEN PRINTED**

Data shown here may not have been field verified.  
 Do not use for operational purposes without checking against a controlled document.  
 For data issues contact GIS.Support@transport.nsw.gov.au

TITLE: **Metropolitan Goods - Meeks Rd to Flemington West - M52**

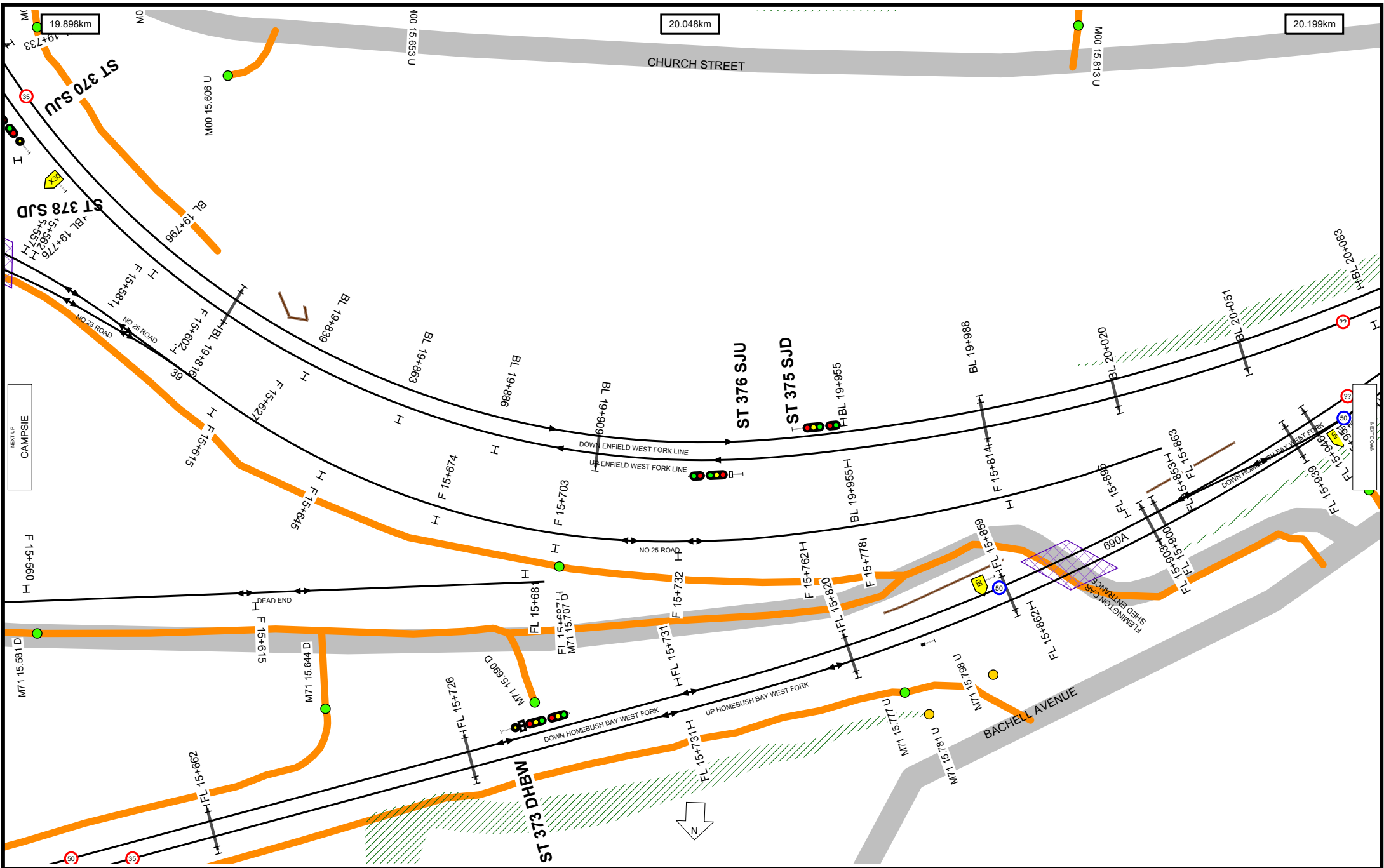
Page range 19.597-19.898km



A4

19/12/2023

33



Worksite Protection Planning Diagram  
 Contact: rcp@transport.nsw.gov.au




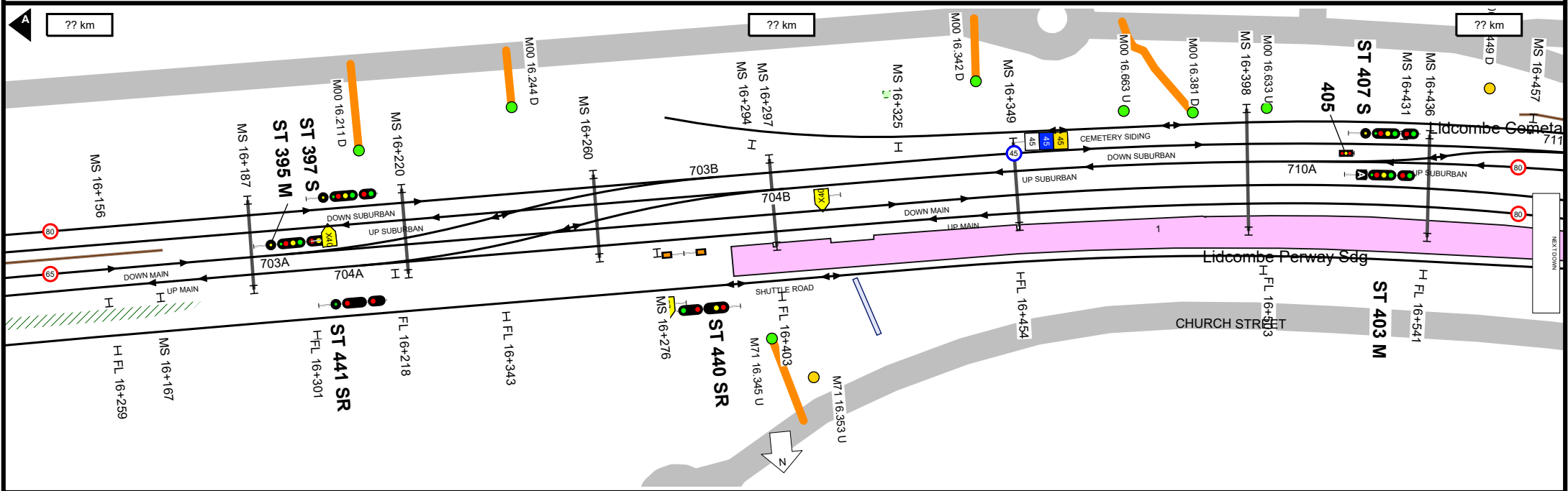
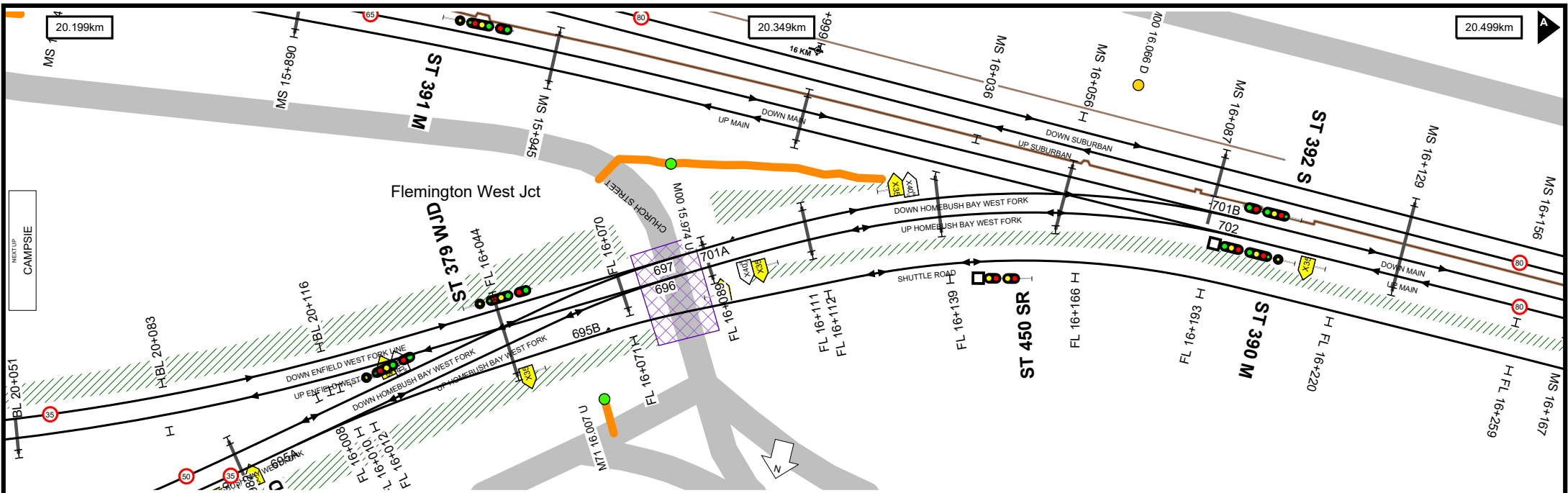
Transport for NSW

**UNCONTROLLED WHEN PRINTED**

Data shown here may not have been field verified.  
 Do not use for operational purposes without checking against a controlled document.  
 For data issues contact GIS.Support@transport.nsw.gov.au

TITLE: Metropolitan Goods - Meeks Rd to Flemington West - M52  
 Page range 19.898-20.199km

SCALE: 



Worksite Protection Planning Diagram  
 Contact: rcsp@transport.nsw.gov.au




Transport for NSW

**UNCONTROLLED WHEN PRINTED**

Data shown here may not have been field verified.  
 Do not use for operational purposes without checking against a controlled document.  
 For data issues contact GIS.Support@transport.nsw.gov.au

TITLE: Metropolitan Goods - Meeks Rd to Flemington West - M52  
 Page range 20.199-20.499km

SCALE: 

## Location Index

---








CAMPSIE	14	MEEKS ROAD JCT	2
CAMPSIE JCT	15	MEEKS ROAD SHEP	2
CANTERBURY	11	WARDELL RD DULWICH HILL COMMS	
CANTERBURY SCTN HUT	11	ROOM	8
CHULLORA MUCK RD	27	WARDELL RD EAST JCT	8
CHULLORA S.C.C	29	WARDELL ROAD JCT	7
CHULLORA JCT	29		
CHULLORA JCT DOWN NTH FRK	28		
CHULLORA JCT DOWN STH FRK	28		
CHULLORA JCT SCTN HUT	28		
CHULLORA JCT SIGNAL BOX	28		
CHULLORA JCT UP NTH FRK	28		
CHULLORA JCT UP STH FRK	28		
CHULLORA NORTH JCT	29		
CHULLORA SOUTH JCT	27		
DULWICH DEPRTURE	8		
DULWICH HILL	8		
ENFIELD	21		
ENFIELD BORAL	25		
ENFIELD YARD (SOUTH END ROADS)	20		
ENFIELD PRESTO	22		
ENFIELD SOUTH JCT	20		
ENFIELD YARD (NORTH END ROADS)	26		
FLEMINGTON ABATTOIRS	32		
FLEMINGTON GOODS JCT	33		
FLEMINGTON SOUTH JCT	33		
FLEMINGTON SUB STN	33		
FLEMINGTON TRACTION SUBSTATION	33		
FLEMINGTON WEST JCT	35		
HURLSTONE PARK	9		
LIDCOMBE CEMETARY SDG	35		
LIDCOMBE PERWAY SDG	35		
MARRICKVILLE	5		
MARRICKVILLE JCT	5		
MARRICKVILLE LOOP	5		
MEEKS RD YARD	2		

## Bridge Index







---

ACCESS TO WENTWORTH STREET	23	NESS AVENUE	8
AIRSPACE	14	PUNCHBOWL ROAD	20
ALBERMARLE STREET	7	ROBERTS ROAD	26
ALBERT STREET	17	STORMWATER	4
ARTHUR STREET	32	STORMWATER M24 & M50	4
BEAMISH STREET	14	VICTORIA ROAD	4
BURWOOD ROAD	18	WAIROA STREET	12
CAMPSIE STATION FOOTBRIDGE	14	WARDELL ROAD	7
CANTERBURY ROAD	11	WEEROONA ROAD	30
CANTERBURY STATION FOOTBRIDGE	11	XPT DEPOT ROAD ACCESS	3
CHURCH STREET	33		
CHURCH STREET FOOTBRIDGE	11		
COOKS RIVER	12		
CRINAN STREET	9		
DUKE STREET FOOTBRIDGE	13		
DULWICH HILL NEW FOOTBRIDGE	8		
DULWICH HILL STATION FOOTBRIDGE	7		
ENFIELD - LIVERPOOL ROAD 1	27		
ENFIELD - LIVERPOOL ROAD 2	27		
ENFIELD REPAIR SIDINGS FOOTBRIDGE	22		
FCS WASH ROAD OVER M72	33		
FLEMINGTON CAR SHED ENTRANCE	34		
FOORD AVENUE	10		
GARNET STREET	9		
HERCULES STREET	8		
HURLSTONE AVENUE	10		
HURLSTONE PARK STATION FOOTBRIDGE	9		
ILLAWARRA ROAD	6		
LIVINGSTONE ROAD	6		
LOCH STREET	15		
M00 OVER M52 GOODS FLYOVER	33		
MARRICKVILLE M24 & M50 OVER M52			
MEEKS ROAD DIVE	4		
MEEKS ROAD JCT - STORMWATER CANAL	2		

### Track & Point

-  Existing Track Centreline
-  Under Construction / Service Withdrawn
-  Proposed Track
-  Turnout Point
-  Catch Point
-  Derail Point
-  Turntable



### Signal & Sign

-  Signal
-  Warning Light
-  Warning Light - Double
-  End Yard Limit Sign
-  Yard Limit Sign
-  Speed Sign




### Station

-  Platform

### Kilometre Post

-  Whole Kilometre Post
-  Half Kilometre Post

### Corridor Access

-  Access Gate
-  Pedestrian Access Gate
-  Access Road



### Safety

-  Refuge







### Road

-  Public Road

### Level Crossing & Take Off

-  Level Crossing Boundary
-  Level Crossing Location


### Bridge

-  Overbridge
-  Underbridge
-  Rail Flyover
-  Rail Dive
-  Pedestrian Footbridge
-  Pedestrian Subway

### Tunnel

-  Tunnel Section Coverage

### Embankment

-  Embankment

### Cutting

-  Cutting

### Wall

-  Wall

### Culvert

-  Culvert




### Waterway

-  Waterway








### Substation

-  Substation Boundary

### Overhead Wiring Structure

-  OHWS
-  OHWS Centreline
-  Wood Pole

### Additional Map Features

-  Track Name & Direction Indicator
-  Maximum Train Entry Speed Indicator
-  Maximum Train Speed Change Indicator
-  Kilometrage Reference Indicator
-  Map Strip Join Indicator
-  Next Station Up
-  Next Station Down