

Worksite Protection Planning Diagrams

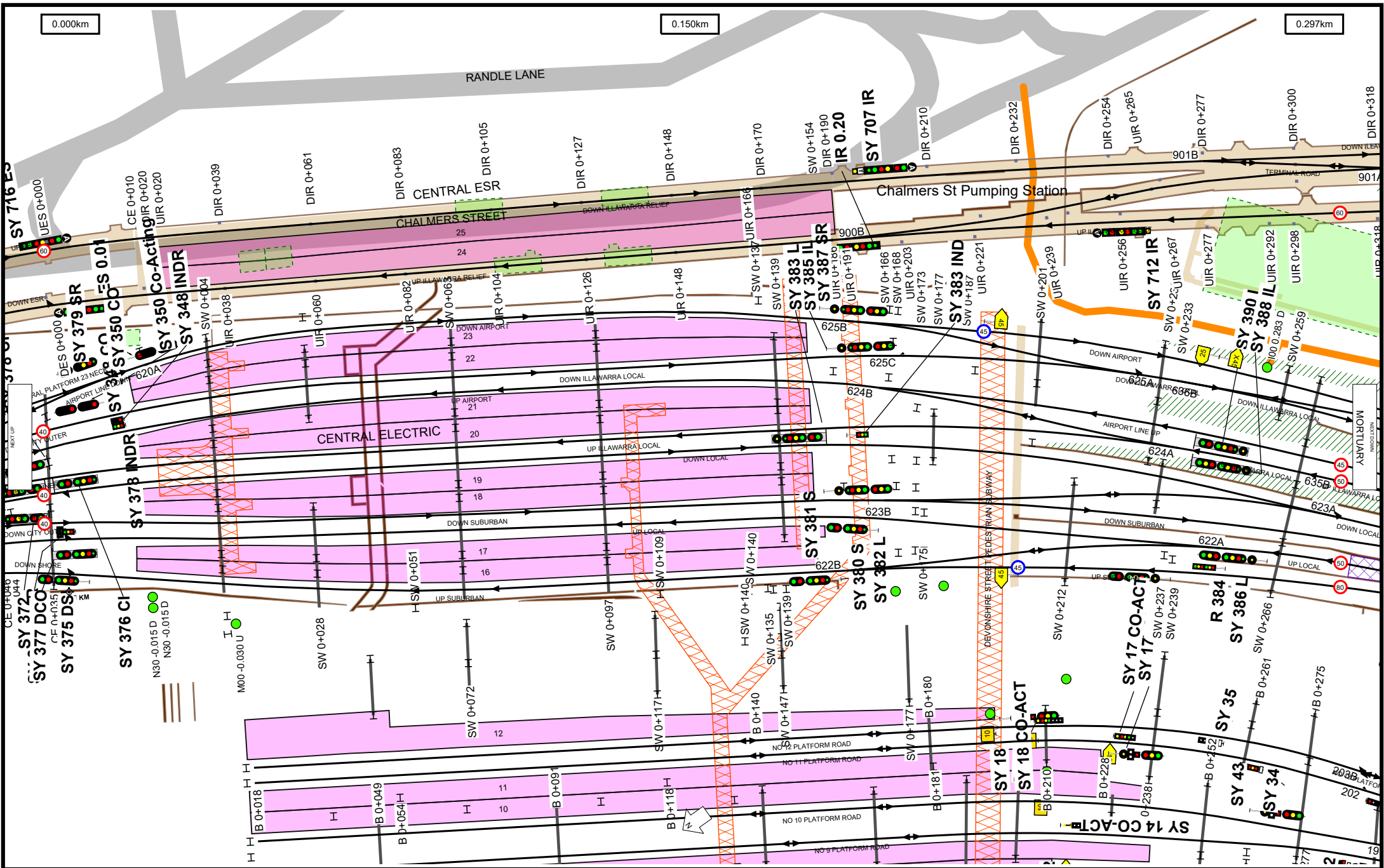
Main Suburban - Central to Granville - M00

Stations Covered

CENTRAL ELECTRIC	2	SUMMER HILL	19	GRANVILLE	52
SYDNEY TERMINAL	2	ASHFIELD	21		
CENTRAL ESR	2	CROYDON	23		
MORTUARY	3	BURWOOD	25		
REDFERN	6	STRATHFIELD	28		
MACDONALDTOWN	10	Homebush	31		
NEWTOWN	11	FLEMINGTON	34		
STANMORE	14	LIDCOMBE	41		
PETERSHAM	16	AUBURN	45		
LEWISHAM	17	CLYDE	51		

Kilometrage References

0.000km	2
0.000km	2
5.000km	14
10.000km	24
15.000km	37
20.000km	49
21.554km	52



Worksite Protection Planning Diagram
 Contact: rcsp@transport.nsw.gov.au



Transport for NSW

UNCONTROLLED WHEN PRINTED

Data shown here may not have been field verified.
 Do not use for operational purposes without checking against a controlled document.
 For data issues contact GIS.Support@transport.nsw.gov.au

TITLE: **Main Suburban - Central to Granville - M00**

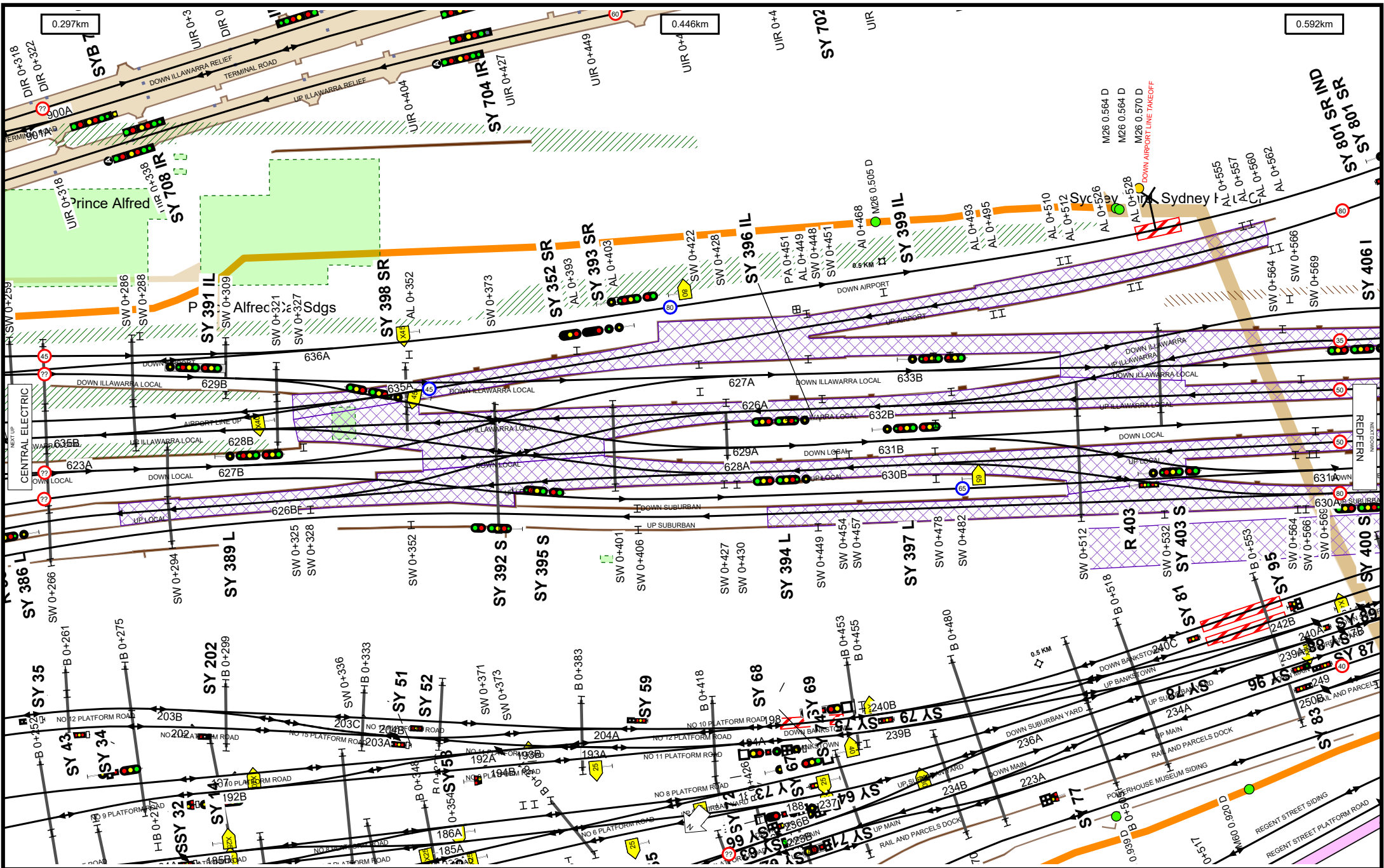
Page range 0.000-0.297km

A4

19/12/2023

SCALE:

2



Worksite Protection Planning Diagram
 Contact: rjsp@transport.nsw.gov.au



Transport for NSW

UNCONTROLLED WHEN PRINTED

Data shown here may not have been field verified.
 Do not use for operational purposes without checking against a controlled document.
 For data issues contact GIS.Support@transport.nsw.gov.au

TITLE:

Main Suburban - Central to Granville - M00

Page range 0.297-0.592km

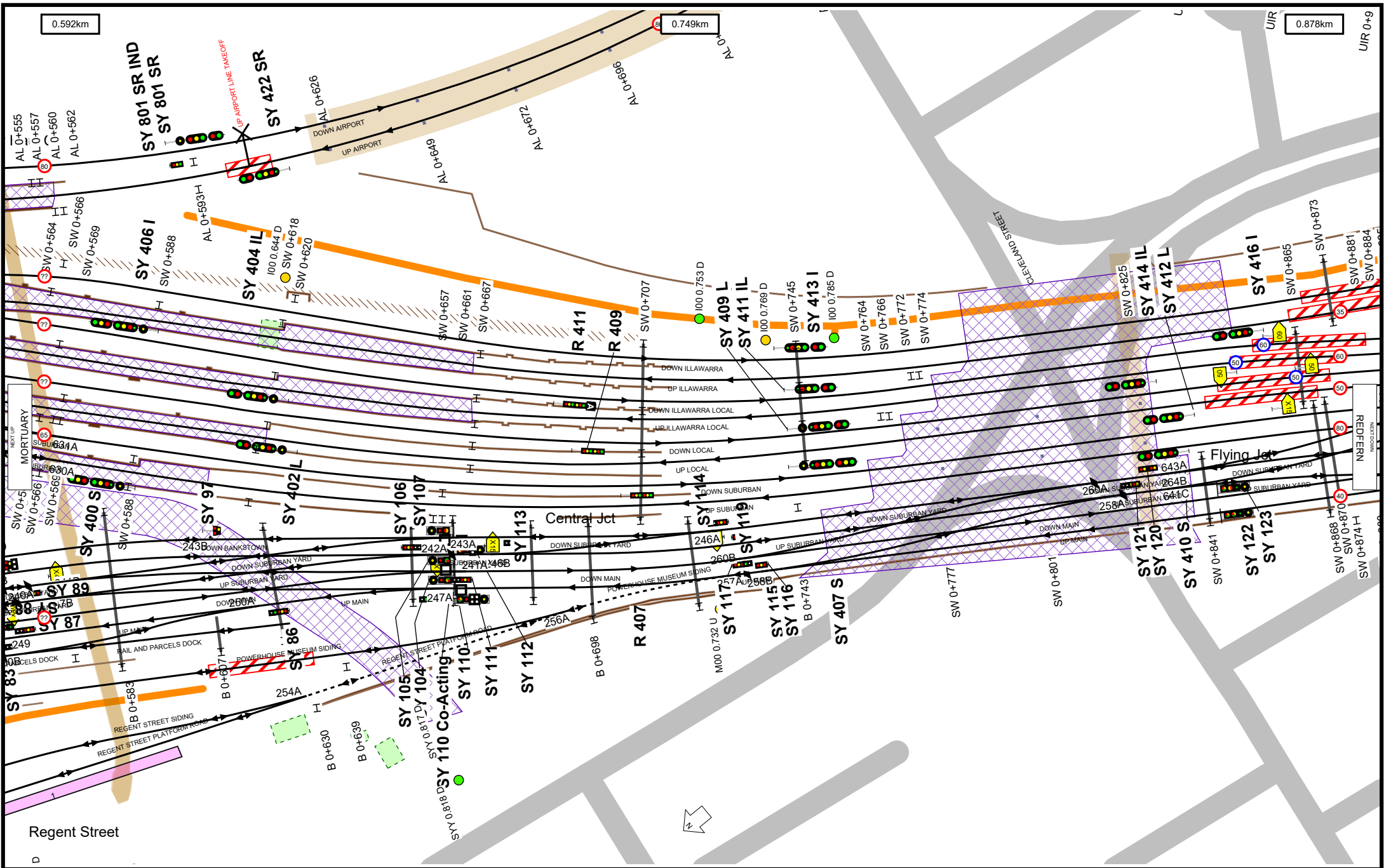
SCALE:



A4

19/12/2023

3



Worksite Protection Planning Diagram
 Contact: rcsp@transport.nsw.gov.au



Transport for NSW

UNCONTROLLED WHEN PRINTED

Data shown here may not have been field verified.
 Do not use for operational purposes without checking against a controlled document.
 For data issues contact GIS.Support@transport.nsw.gov.au

TITLE: **Main Suburban - Central to Granville - M00**

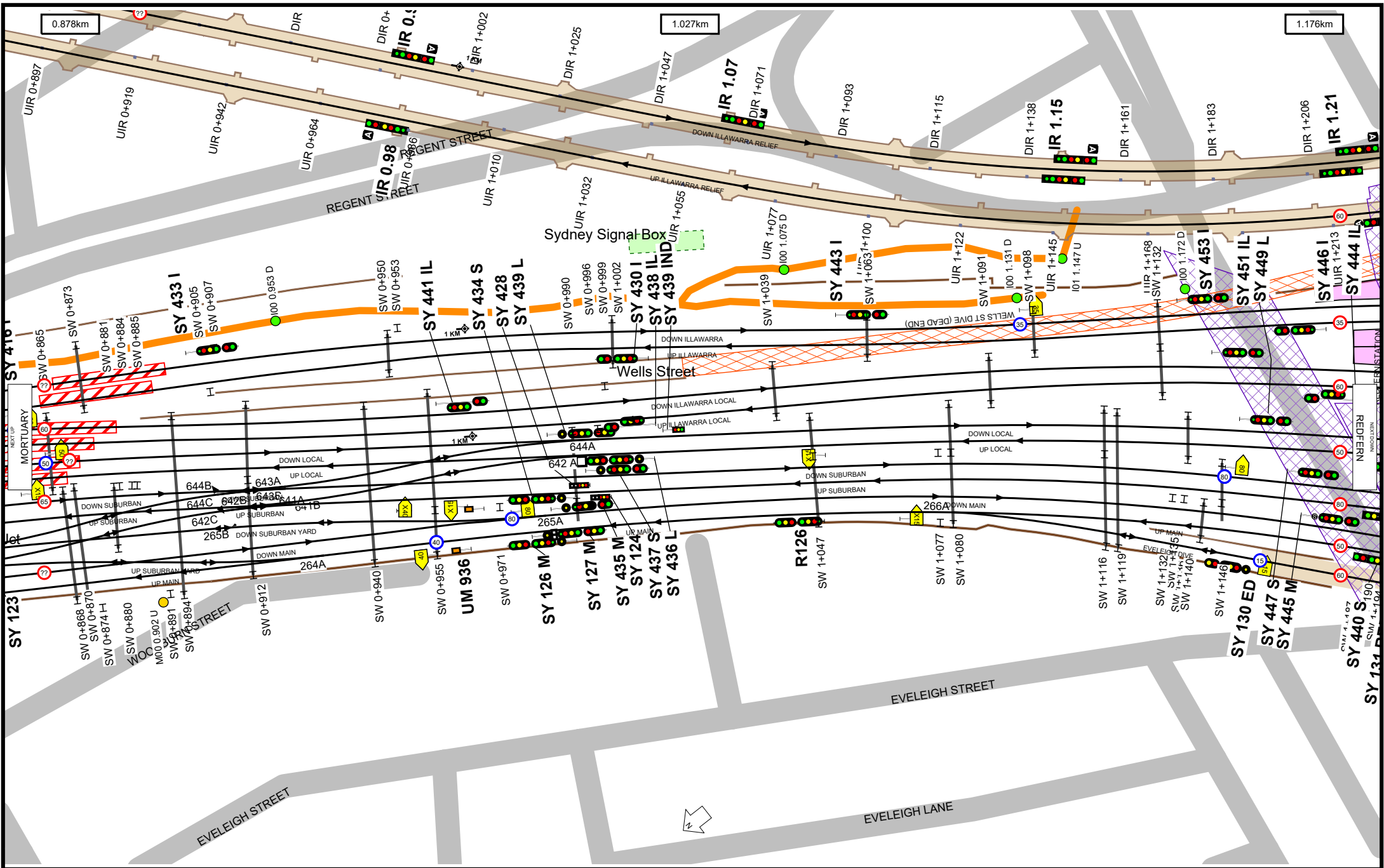
Page range 0.592-0.878km

SCALE:

A4

19/12/2023

4



Worksite Protection Planning Diagram
 Contact: rcsp@transport.nsw.gov.au



Transport
for NSW

UNCONTROLLED WHEN PRINTED

Data shown here may not have been field verified.
 Do not use for operational purposes without checking against a controlled document.
 For data issues contact GIS.Support@transport.nsw.gov.au

TITLE:

Main Suburban - Central to Granville - M00

Page range 0.878-1.176km

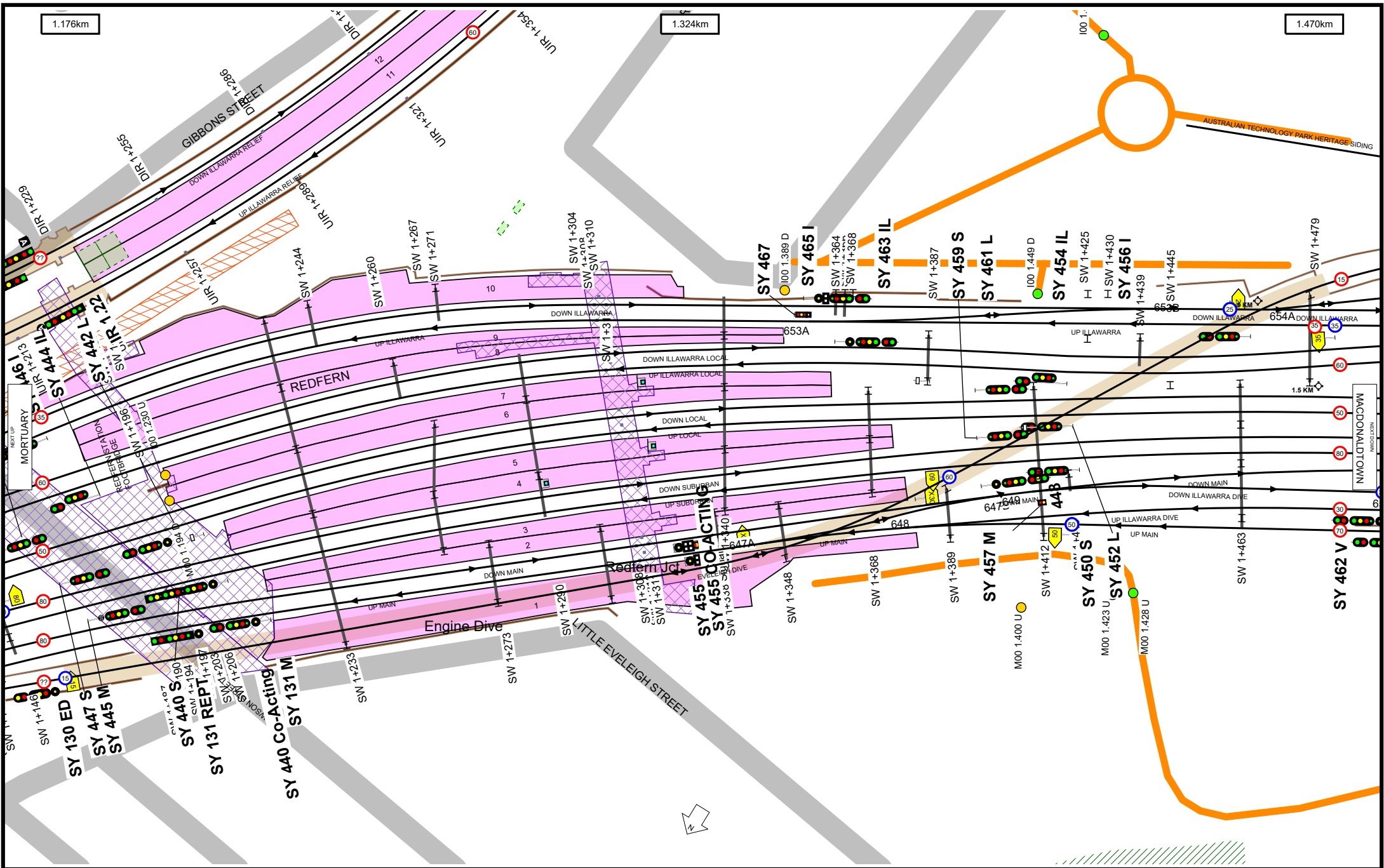
SCALE:



A4

19/12/2023

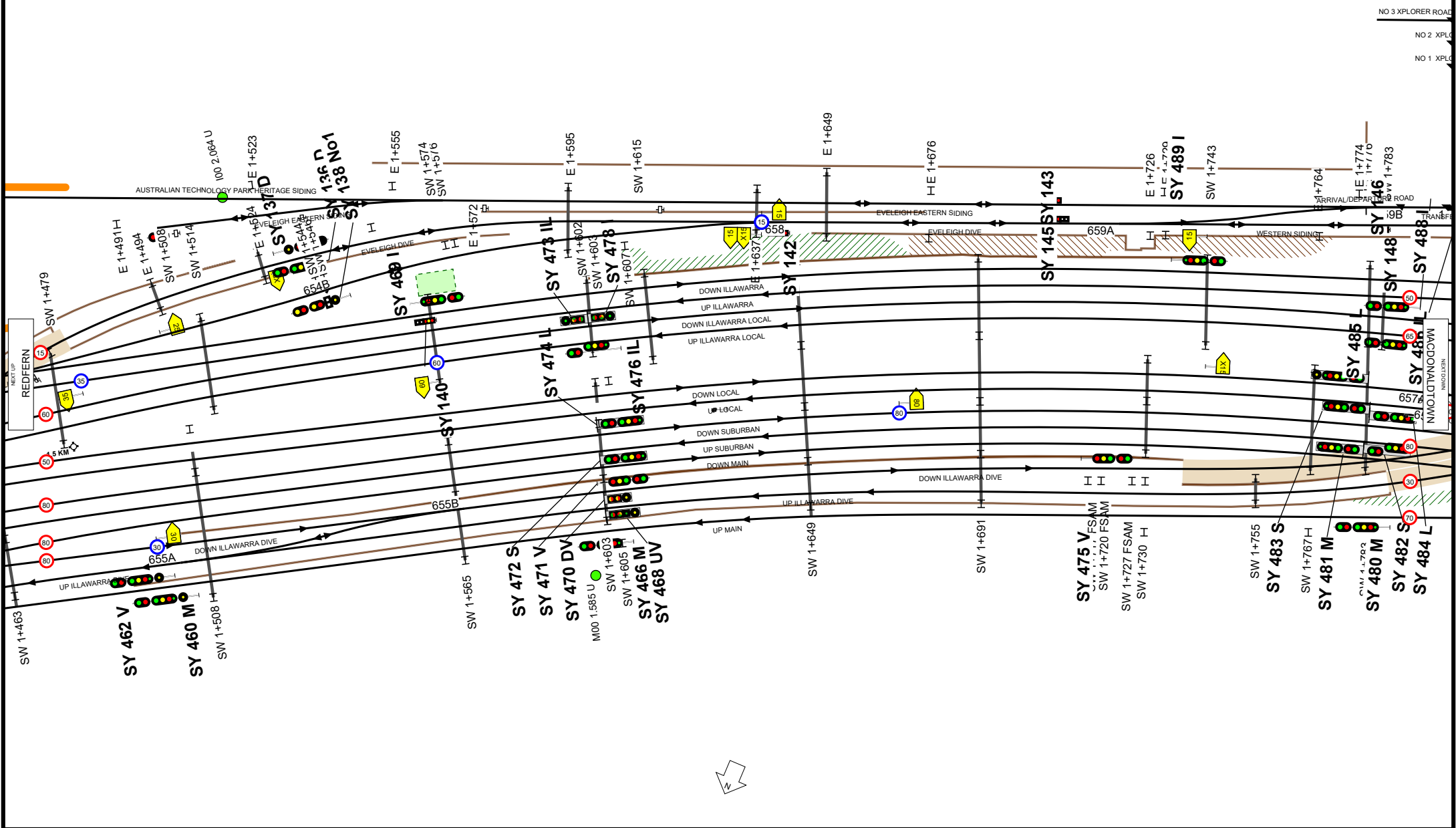
5



1.470km

1.619km

1.767km



Worksite Protection Planning Diagram
 Contact: rcsp@transport.nsw.gov.au



Transport for NSW

UNCONTROLLED WHEN PRINTED

Data shown here may not have been field verified.
 Do not use for operational purposes without checking against a controlled document.
 For data issues contact GIS.Support@transport.nsw.gov.au

TITLE: **Main Suburban - Central to Granville - M00**

Page range 1.470-1.767km

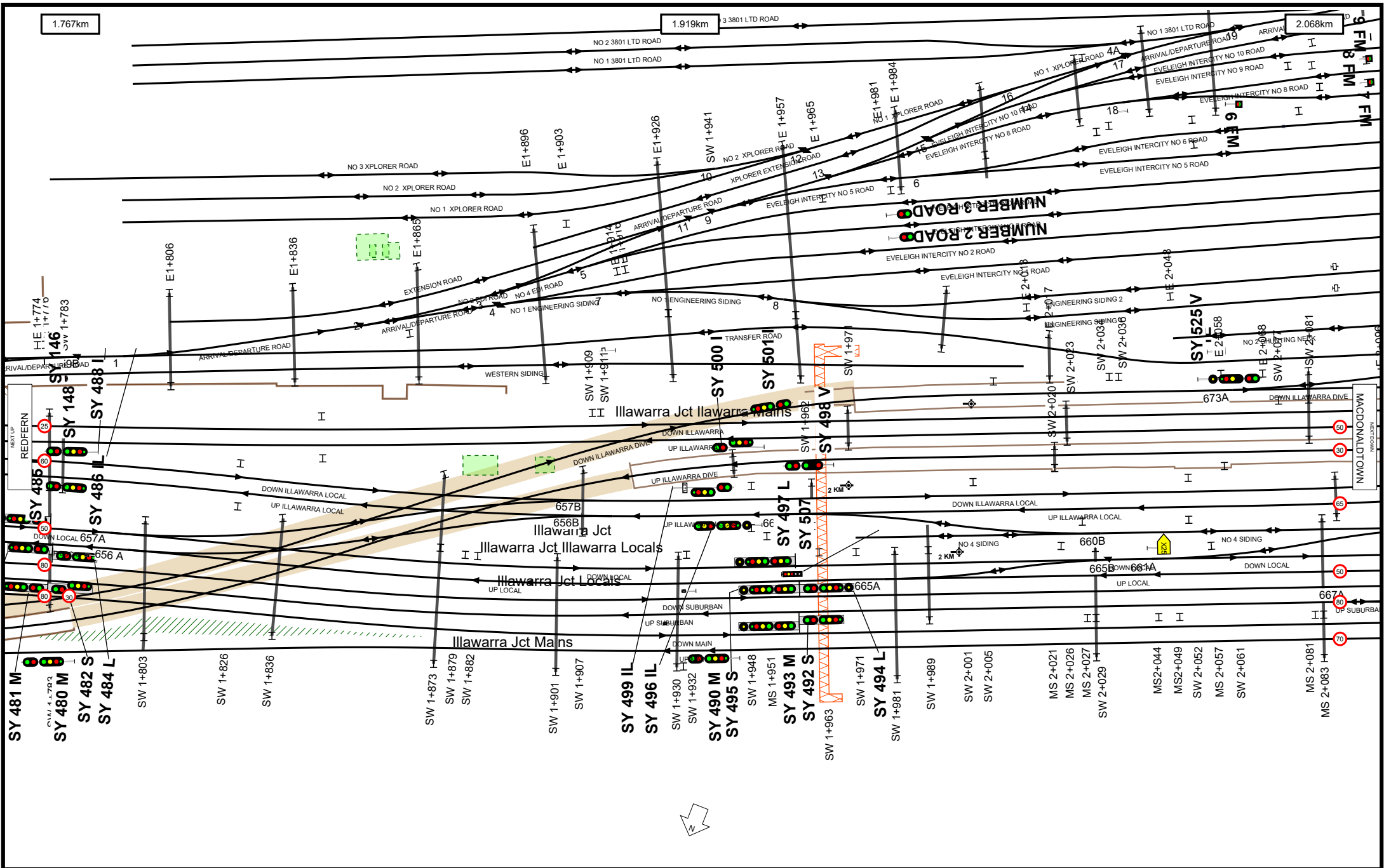
A4

19/12/2023

SCALE:



7



UNCONTROLLED WHEN PRINTED

Data shown here may not have been field verified.
 Do not use for operational purposes without checking against a controlled document.
 For data issues contact GIS.Support@transport.nsw.gov.au



Worksite Protection Planning Diagram
 Contact: rcsp@transport.nsw.gov.au



Transport for NSW

UNCONTROLLED WHEN PRINTED

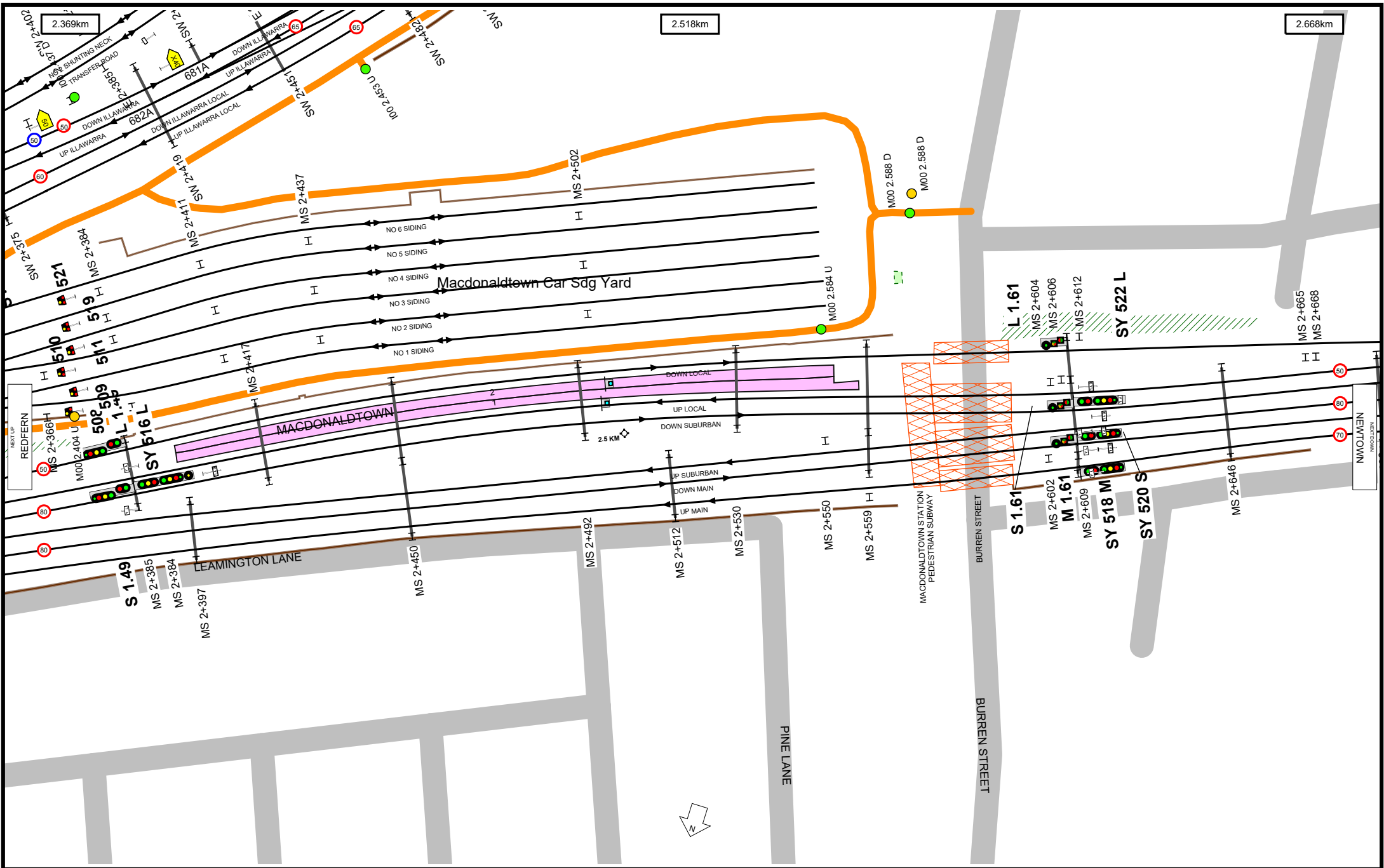
Data shown here may not have been field verified.
 Do not use for operational purposes without checking against a controlled document.
 For data issues contact GIS.Support@transport.nsw.gov.au

TITLE: **Main Suburban - Central to Granville - M00**
 Page range 2.068-2.369km

A4
 19/12/2023

SCALE:

9



Worksite Protection Planning Diagram
 Contact: rcp@transport.nsw.gov.au



Transport for NSW

UNCONTROLLED WHEN PRINTED

Data shown here may not have been field verified.
 Do not use for operational purposes without checking against a controlled document.
 For data issues contact GIS.Support@transport.nsw.gov.au

TITLE: **Main Suburban - Central to Granville - M00**

Page range 2.369-2.668km

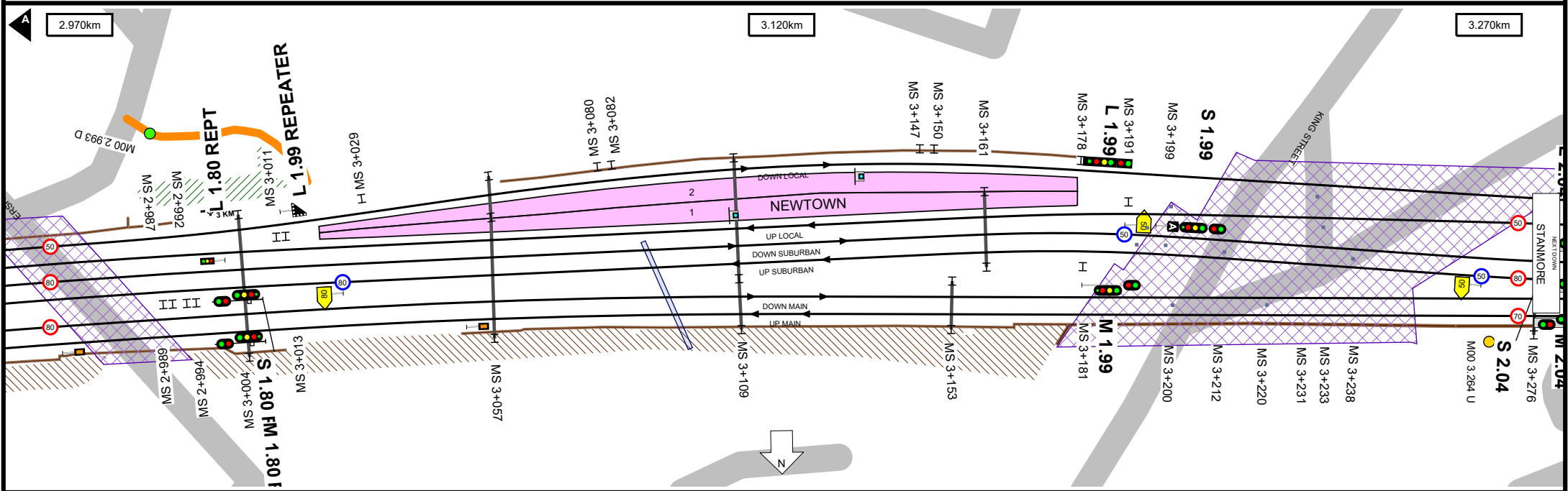
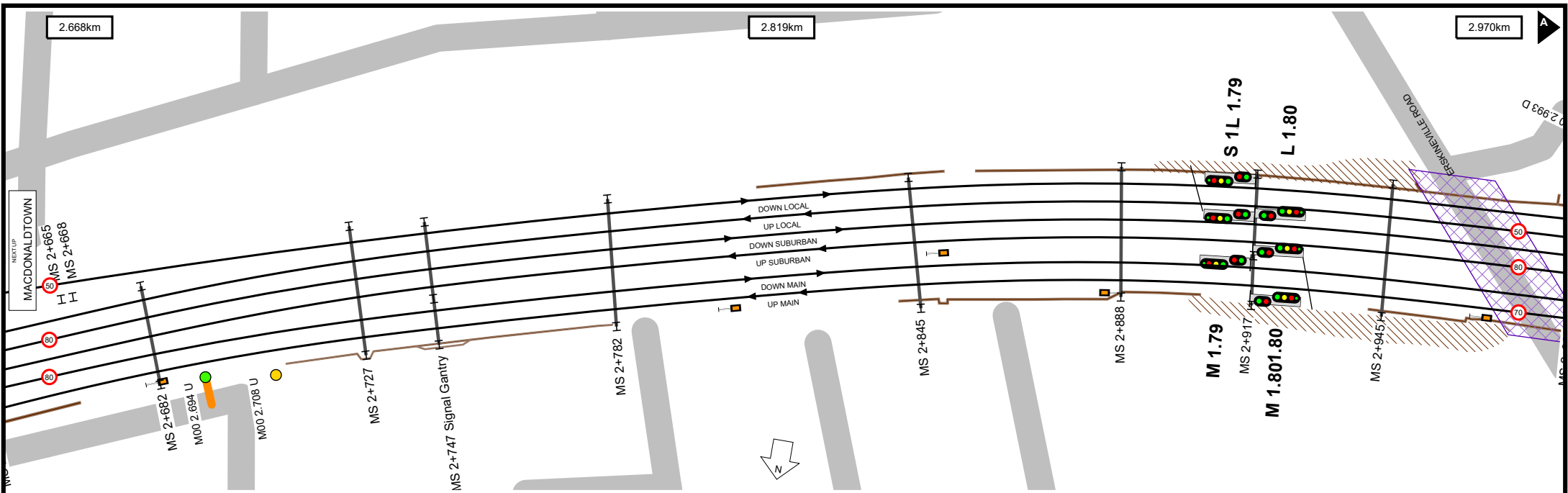
A4

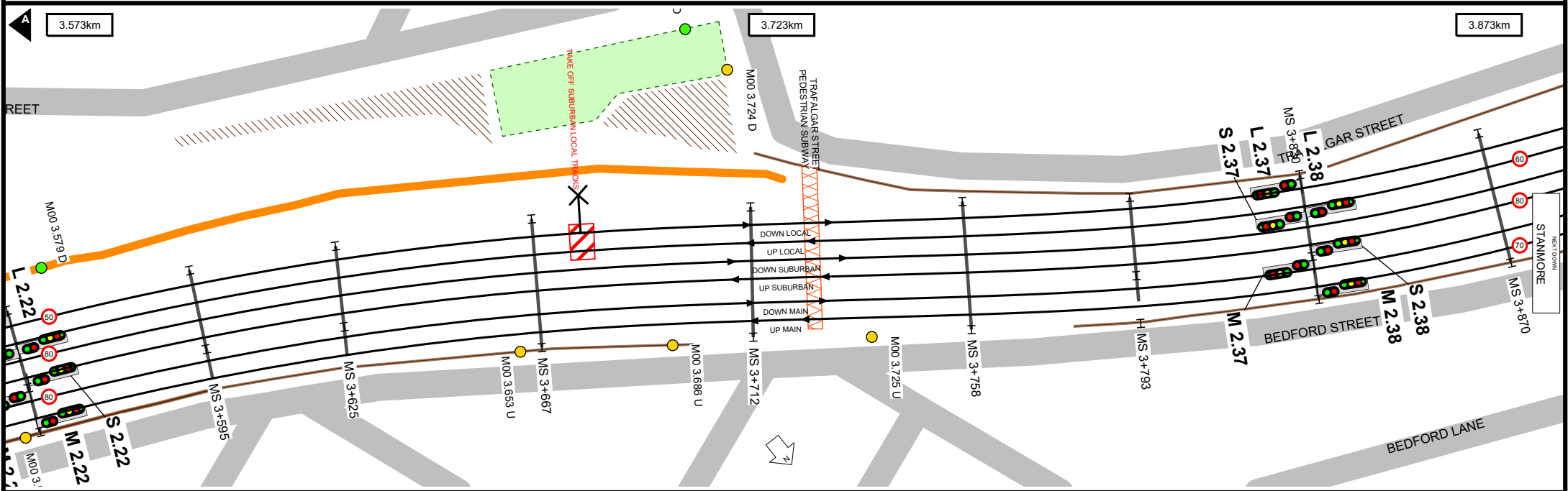
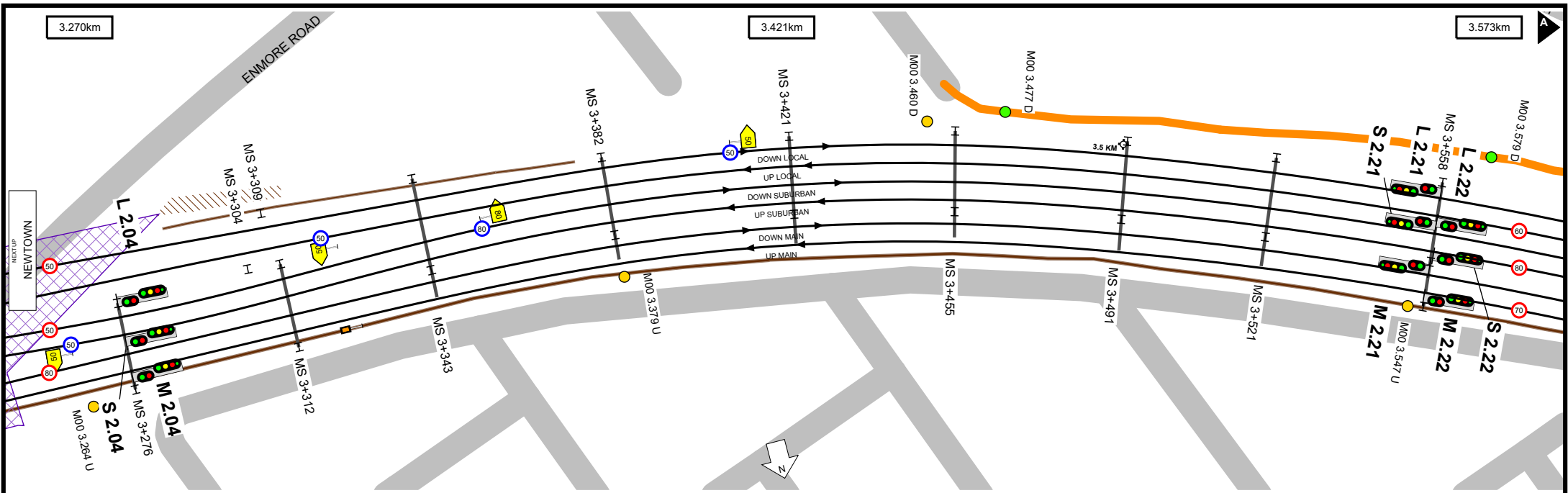
19/12/2023

SCALE:



10





Worksite Protection Planning Diagram
 Contact: rcsp@transport.nsw.gov.au




Transport for NSW

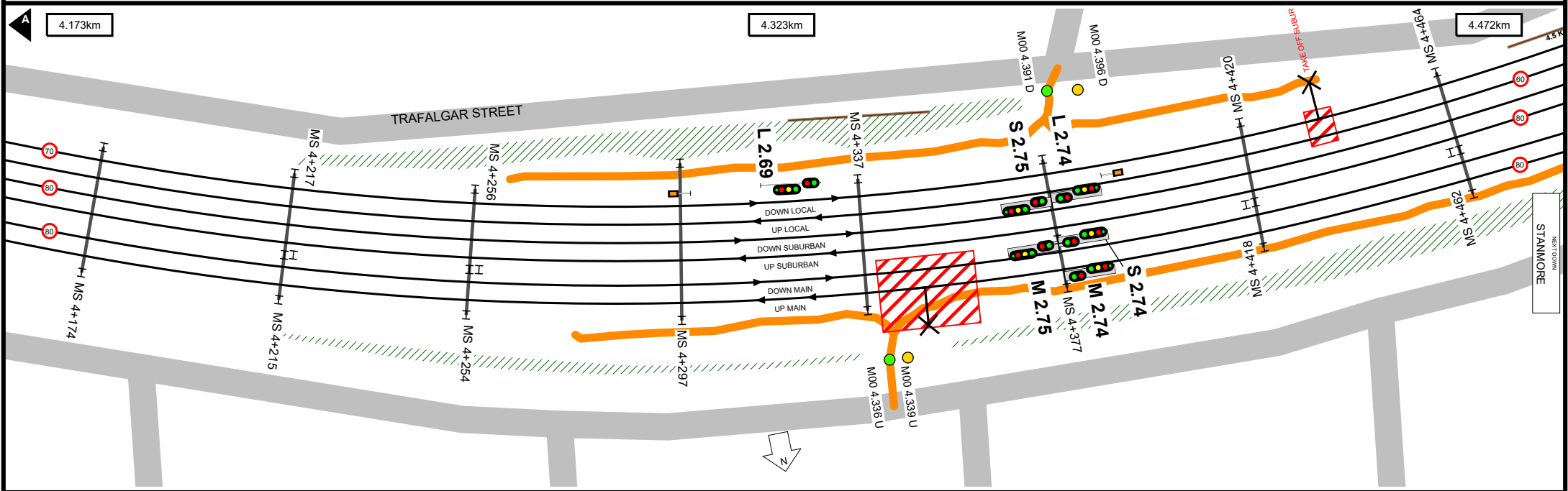
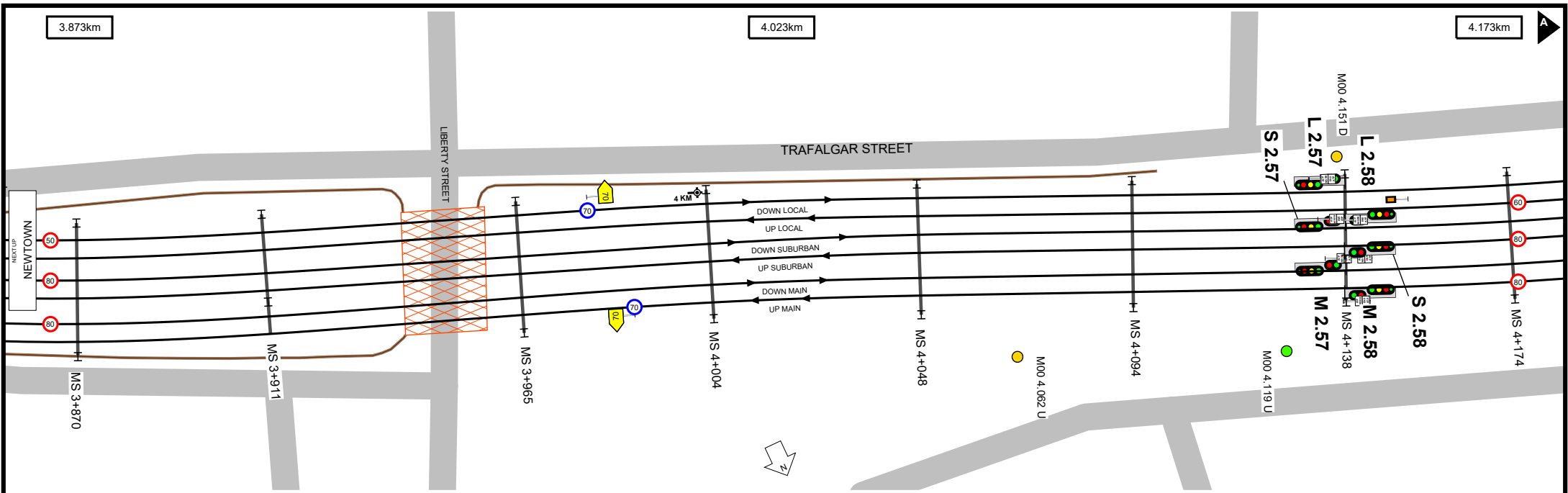
UNCONTROLLED WHEN PRINTED

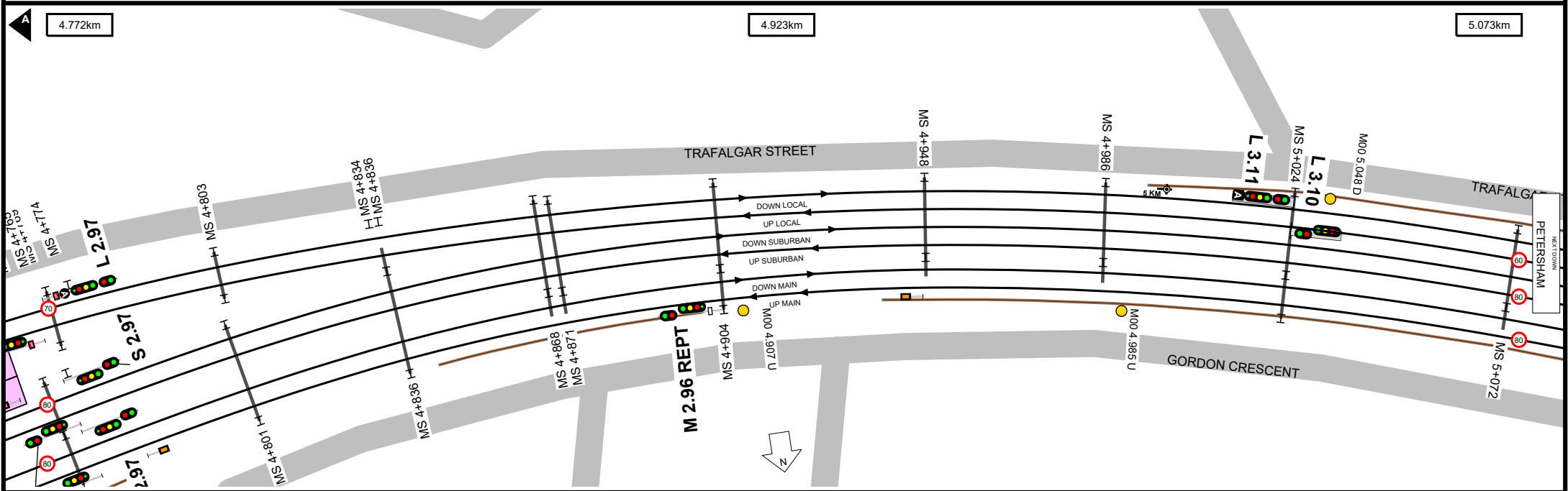
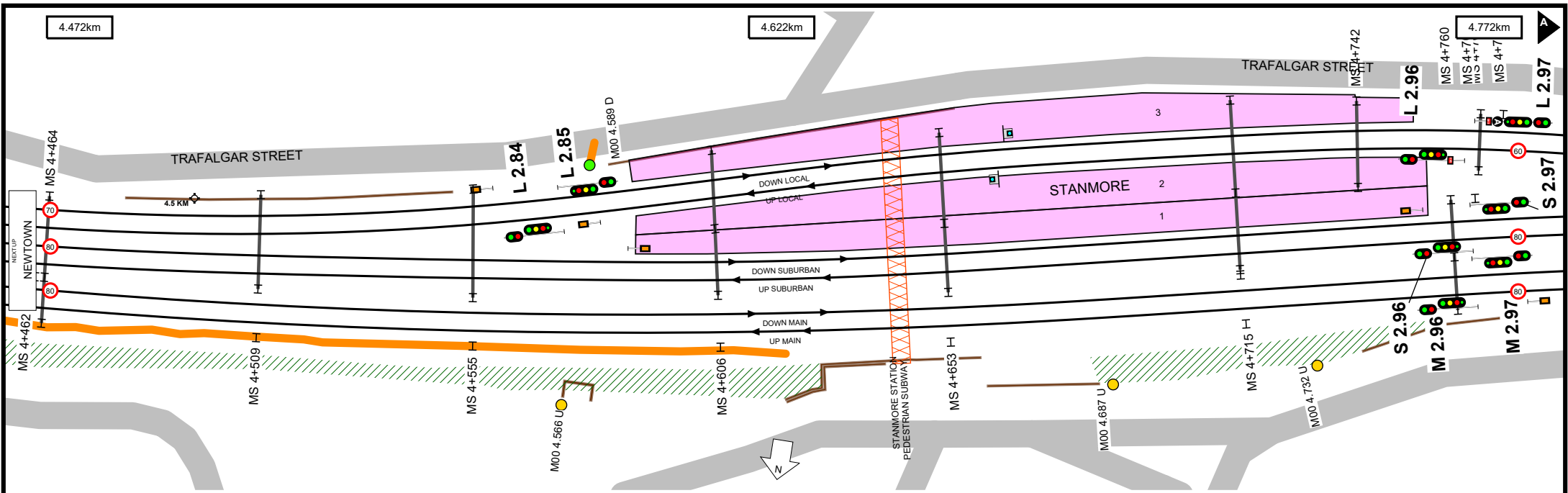
Data shown here may not have been field verified.
 Do not use for operational purposes without checking against a controlled document.
 For data issues contact GIS.Support@transport.nsw.gov.au

TITLE: **Main Suburban - Central to Granville - M00**
 Page range 3.270-3.873km

SCALE: 

A4
 19/12/2023
 12





Worksite Protection Planning Diagram
 Contact: rcsp@transport.nsw.gov.au




Transport for NSW

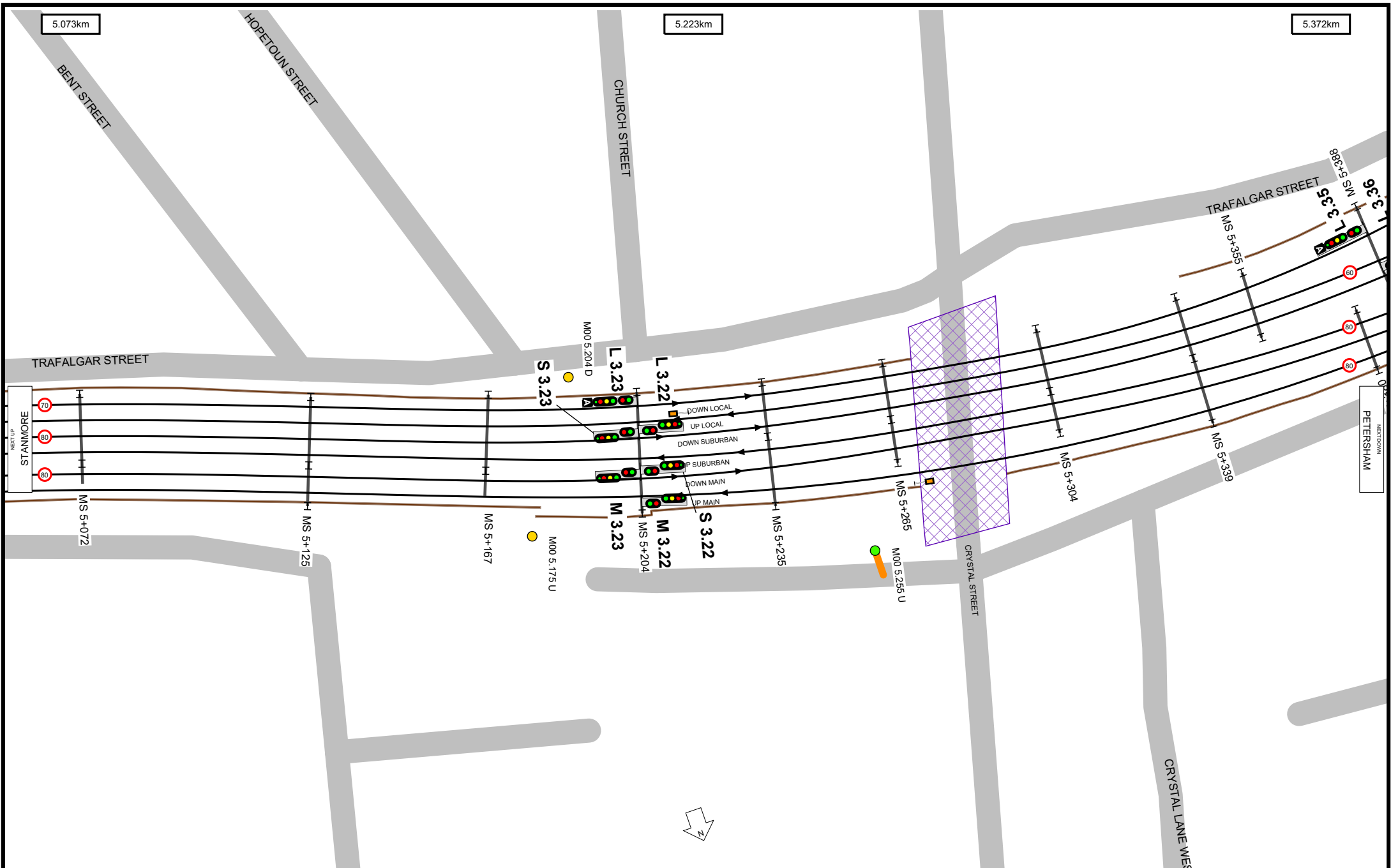
UNCONTROLLED WHEN PRINTED

Data shown here may not have been field verified.
 Do not use for operational purposes without checking against a controlled document.
 For data issues contact GIS.Support@transport.nsw.gov.au

TITLE: **Main Suburban - Central to Granville - M00**
 Page range 4.472-5.073km

SCALE: 

A4
 19/12/2023
 14



5.073km

5.223km

5.372km

Worksite Protection Planning Diagram
 Contact: rcsp@transport.nsw.gov.au



Transport for NSW

UNCONTROLLED WHEN PRINTED

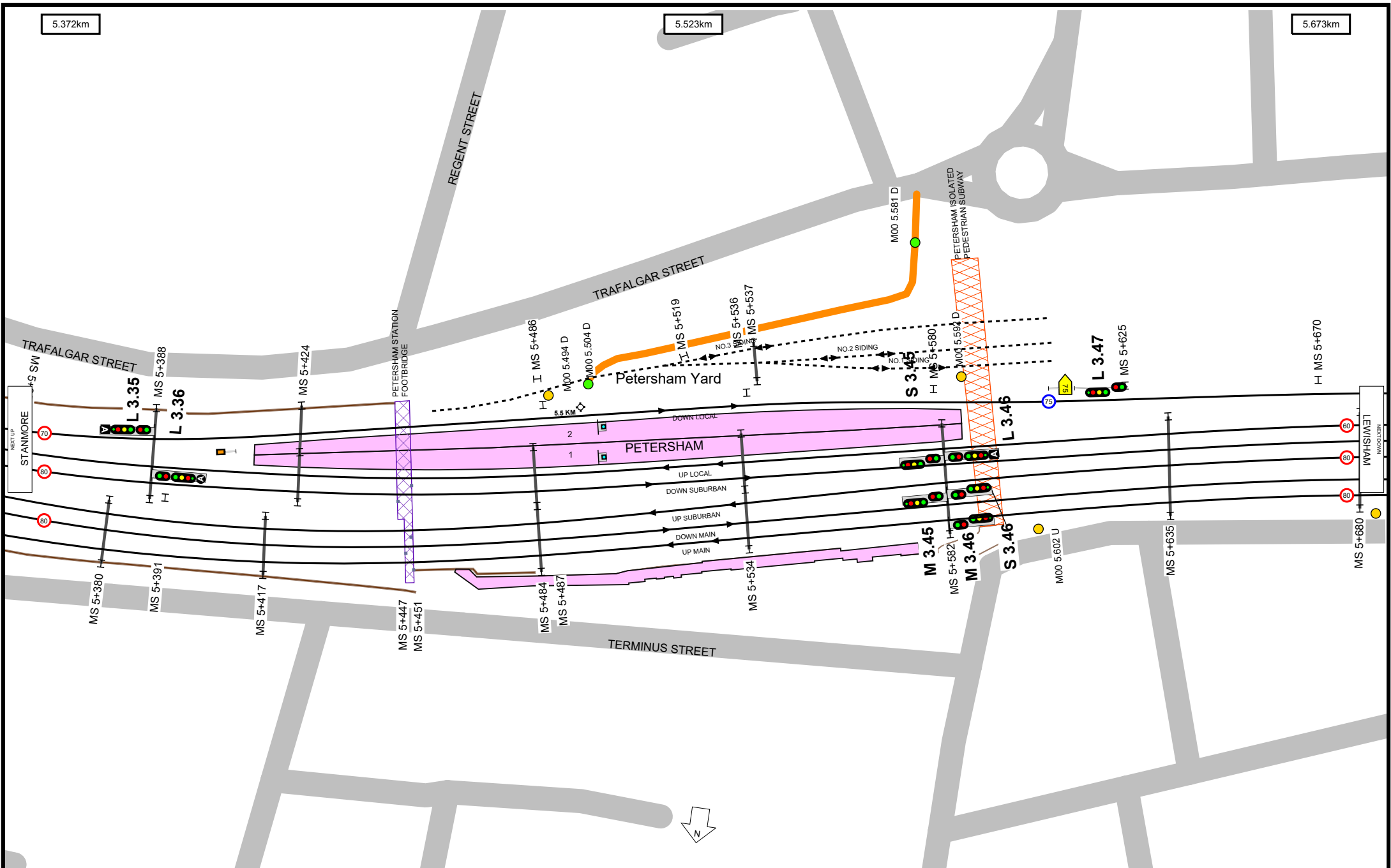
Data shown here may not have been field verified.
 Do not use for operational purposes without checking against a controlled document.
 For data issues contact GIS.Support@transport.nsw.gov.au

TITLE: **Main Suburban - Central to Granville - M00**
 Page range 5.073-5.372km

A4
 19/12/2023

SCALE:

15



Worksite Protection Planning Diagram
 Contact: rcsp@transport.nsw.gov.au



Transport for NSW

UNCONTROLLED WHEN PRINTED

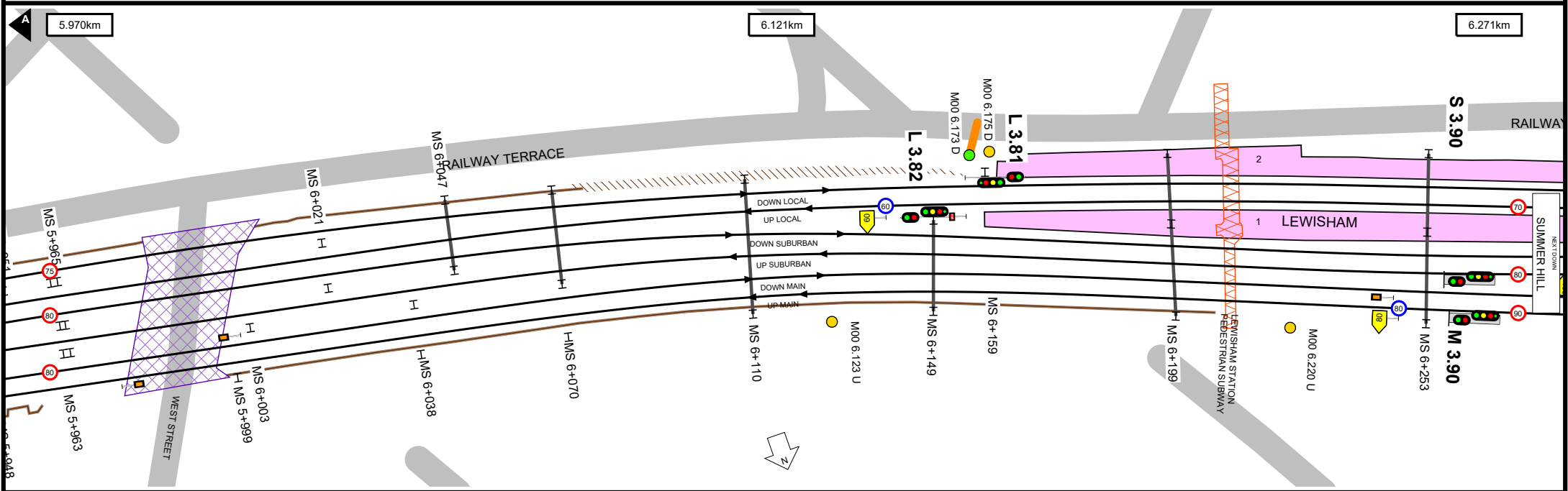
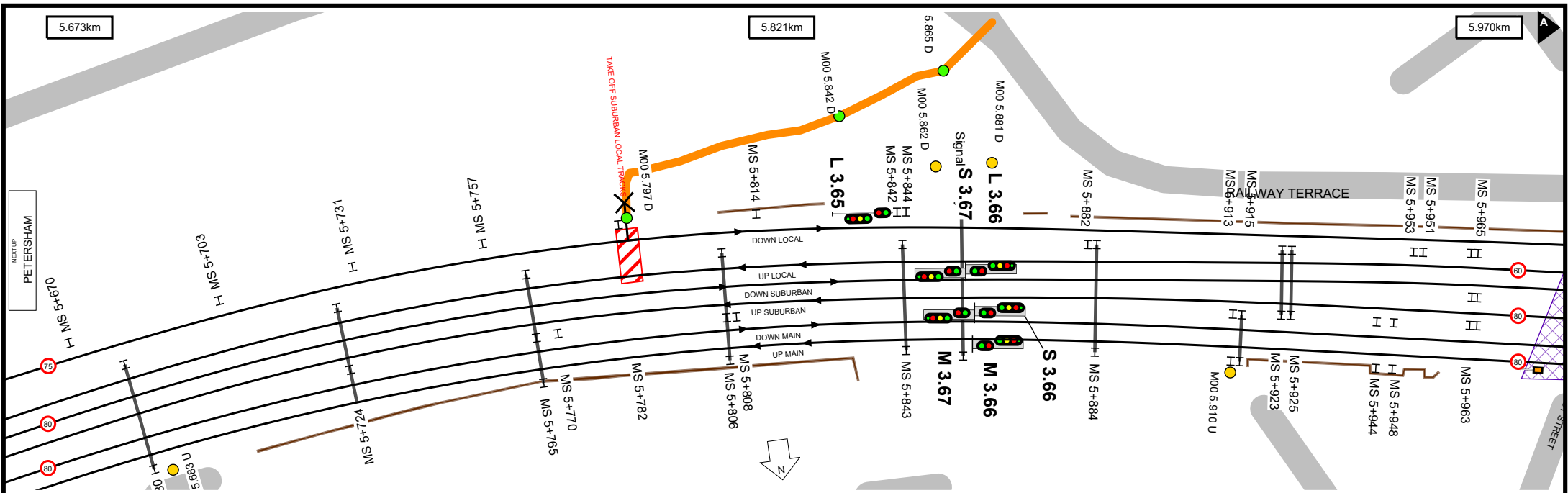
Data shown here may not have been field verified.
 Do not use for operational purposes without checking against a controlled document.
 For data issues contact GIS.Support@transport.nsw.gov.au

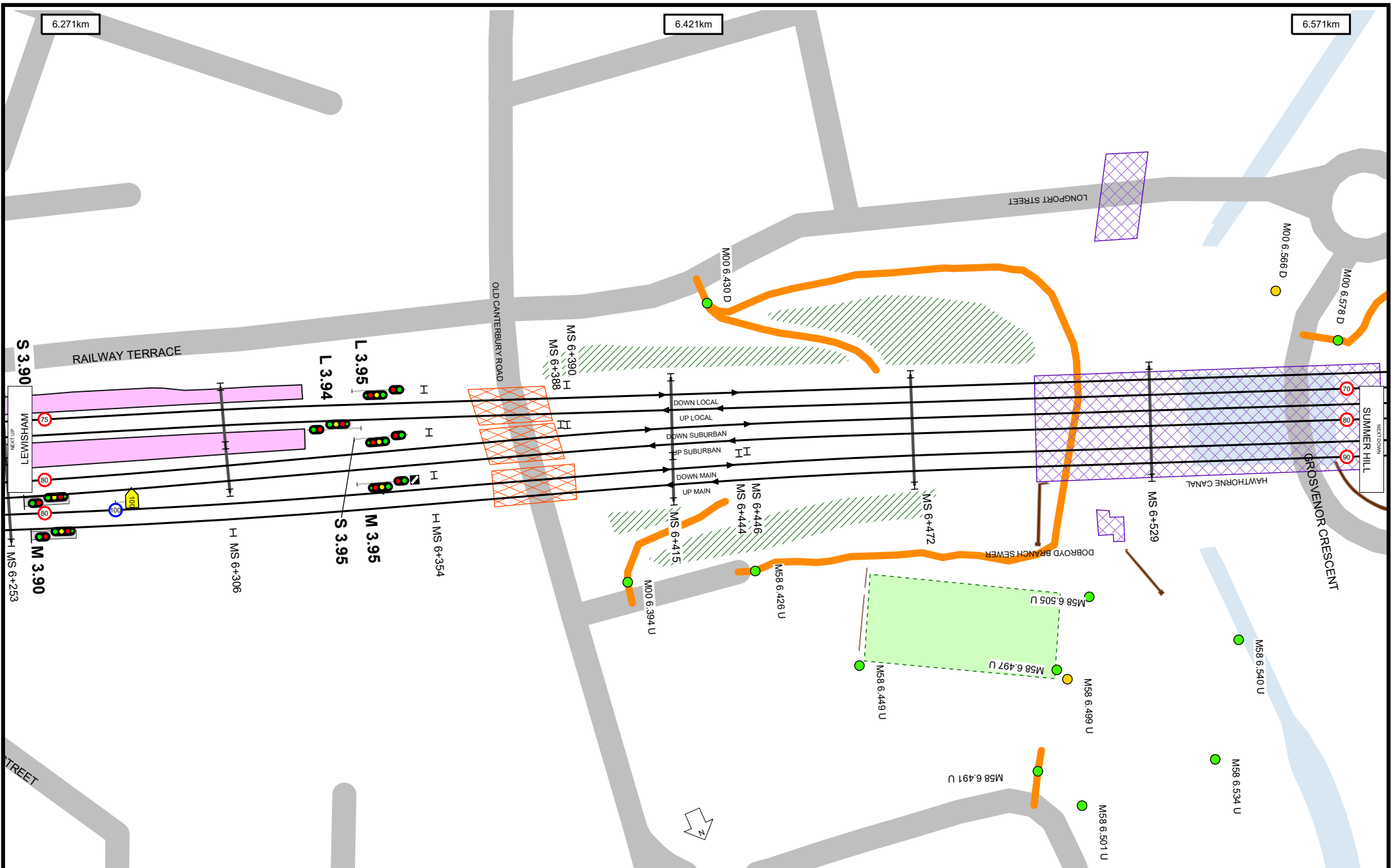
TITLE: **Main Suburban - Central to Granville - M00**
 Page range 5.372-5.673km

A4
 19/12/2023

SCALE:

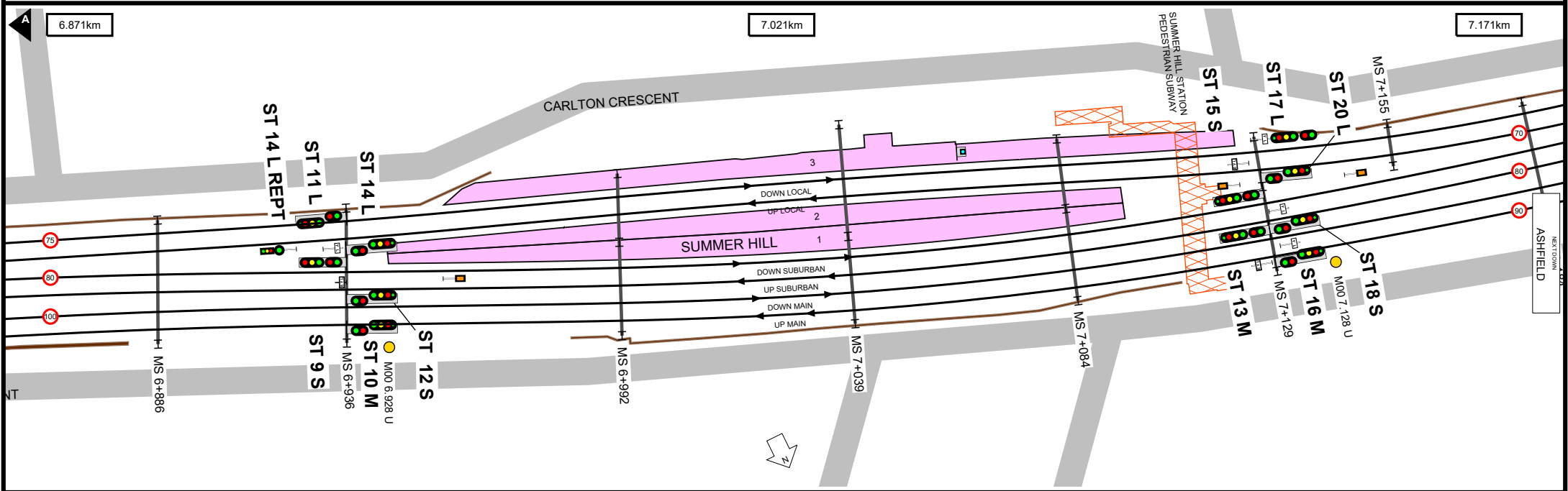
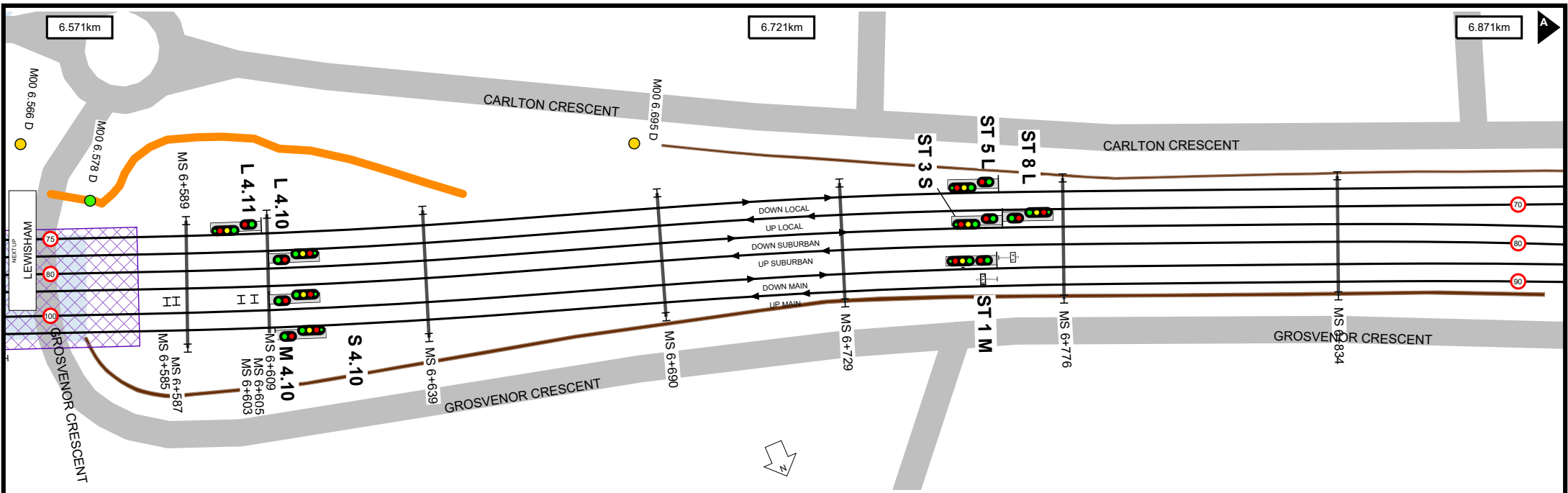
16

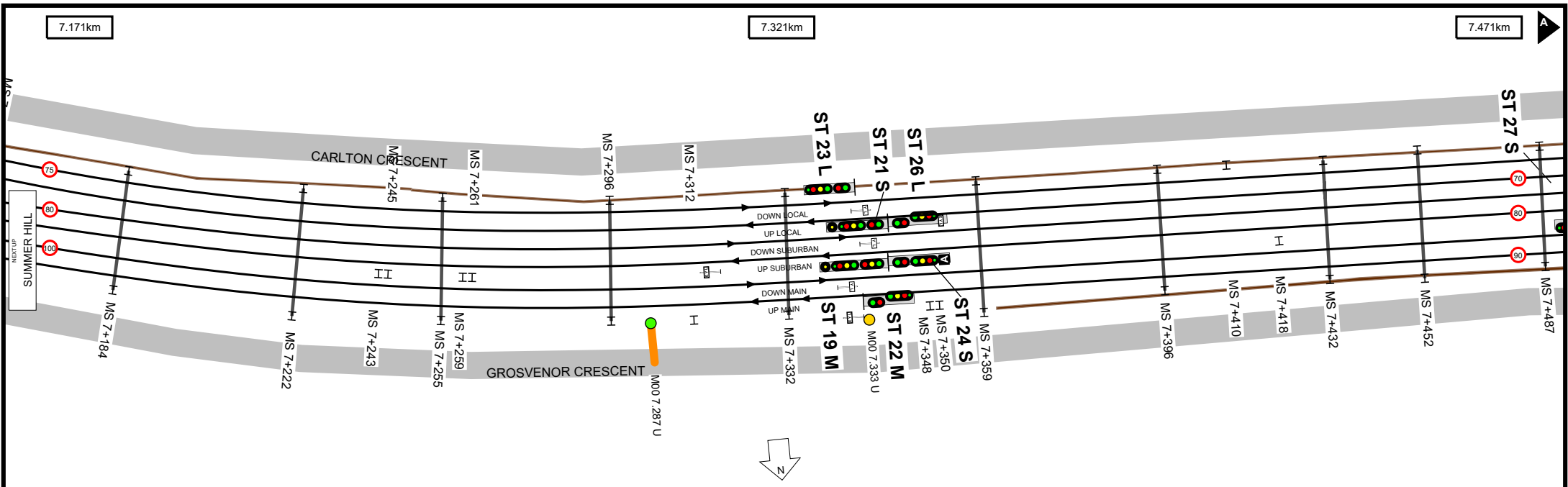




UNCONTROLLED WHEN PRINTED

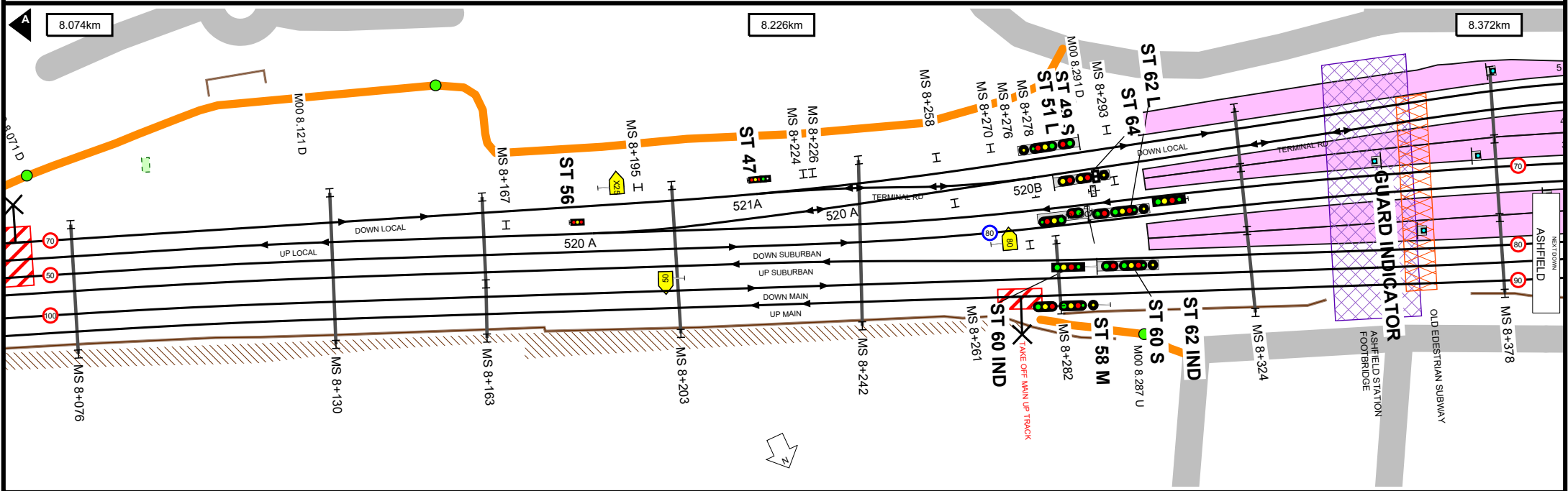
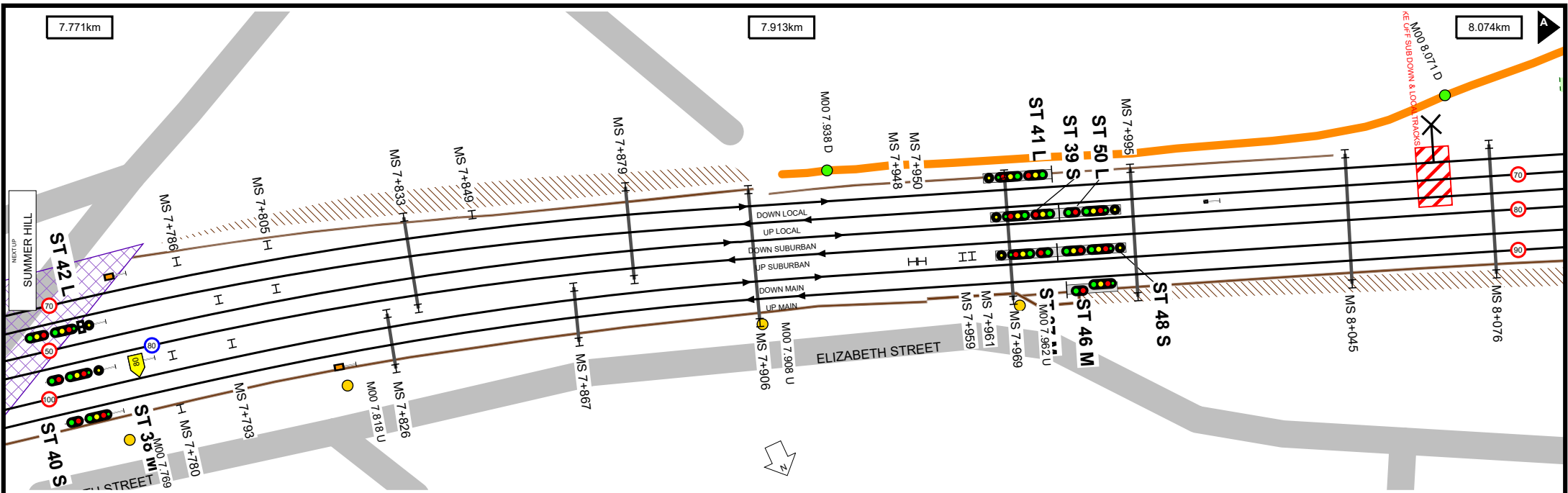
Data shown here may not have been field verified.
 Do not use for operational purposes without checking against a controlled document.
 For data issues contact GIS.Support@transport.nsw.gov.au

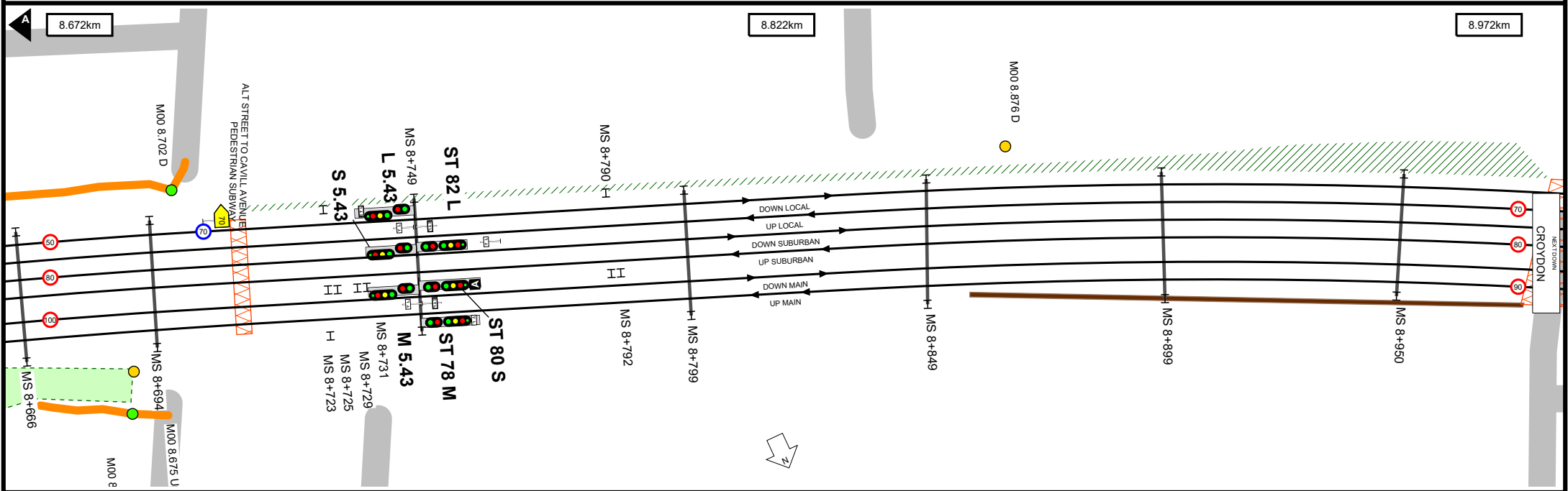
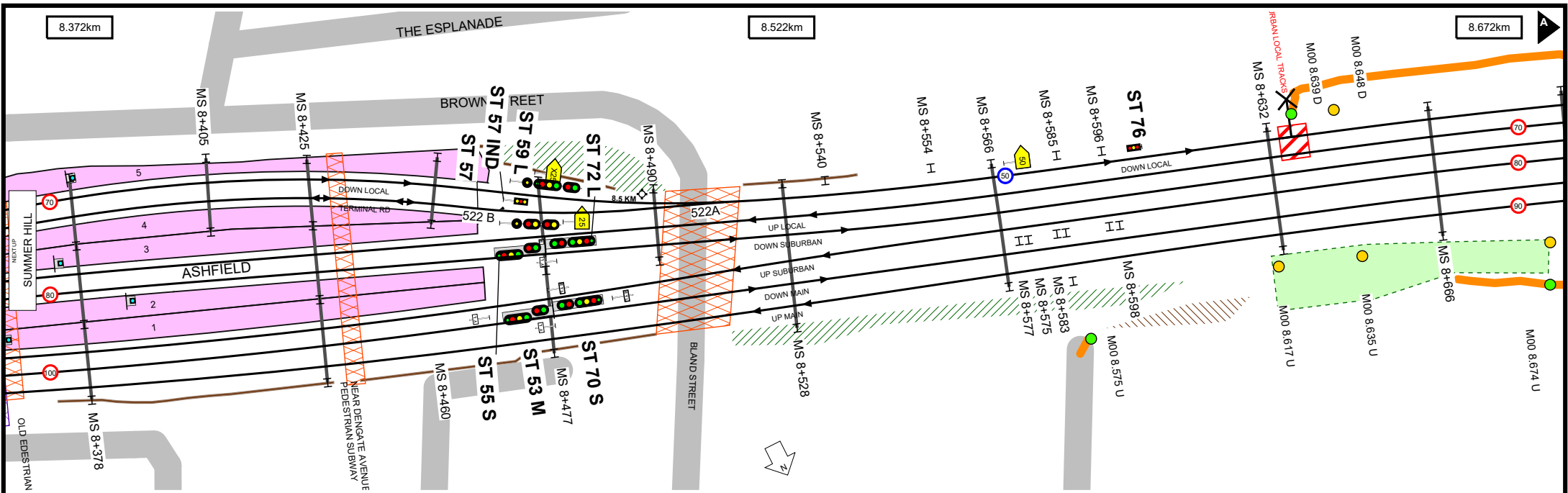




UNCONTROLLED WHEN PRINTED

Data shown here may not have been field verified.
 Do not use for operational purposes without checking against a controlled document.
 For data issues contact GIS.Support@transport.nsw.gov.au





Worksite Protection Planning Diagram
 Contact: rcsp@transport.nsw.gov.au

Transport for NSW

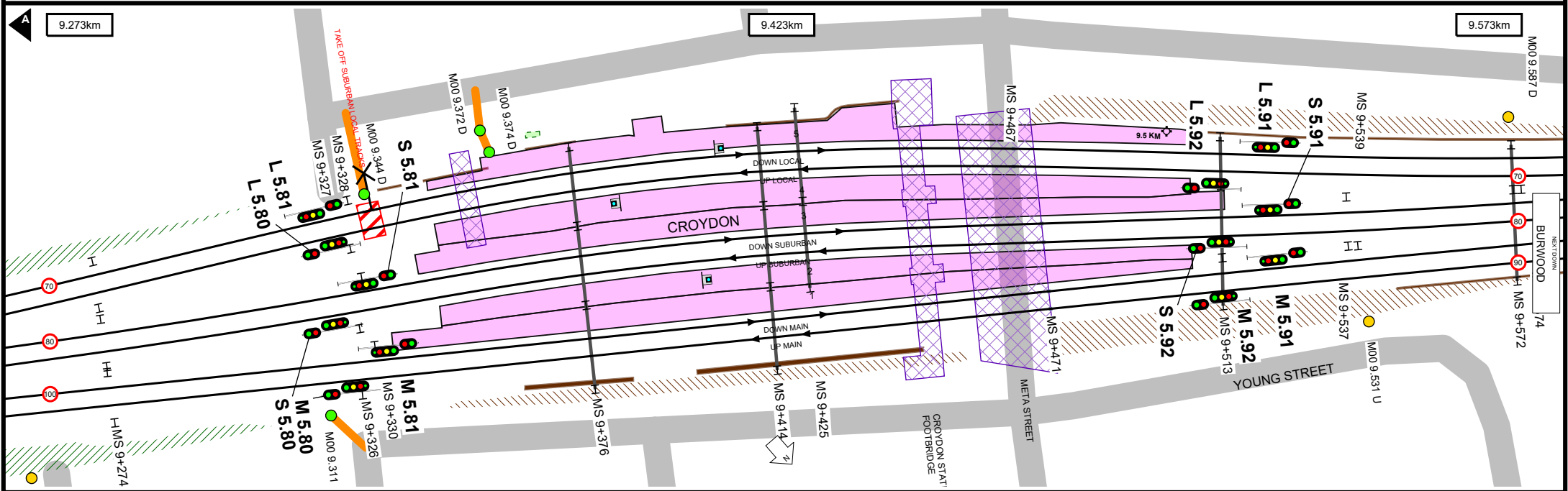
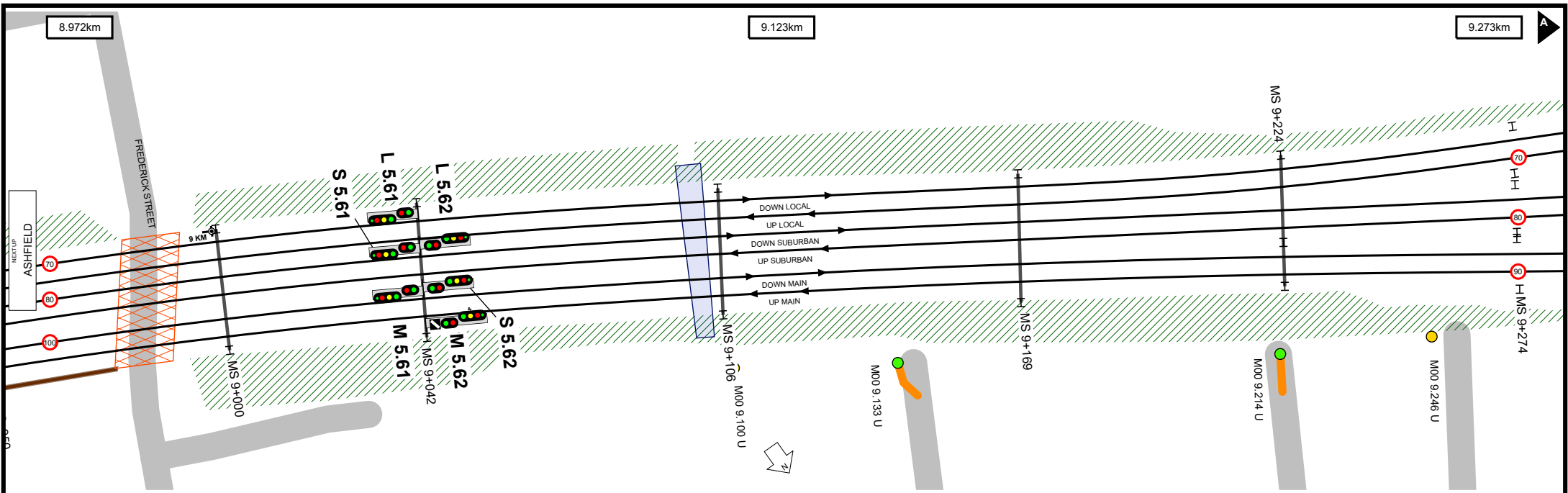
UNCONTROLLED WHEN PRINTED

Data shown here may not have been field verified.
 Do not use for operational purposes without checking against a controlled document.
 For data issues contact GIS.Support@transport.nsw.gov.au

TITLE: **Main Suburban - Central to Granville - M00**
 Page range 8.372-8.972km

SCALE:

A4
 19/12/2023
 22



Worksite Protection Planning Diagram
 Contact: rcsp@transport.nsw.gov.au

Transport for NSW

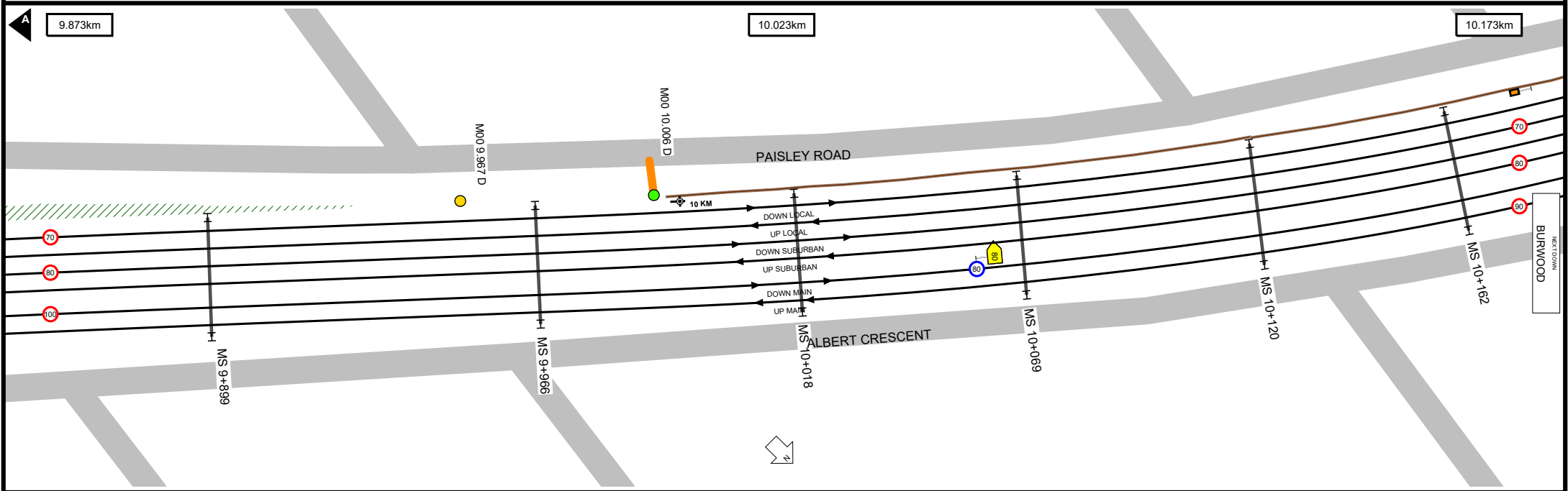
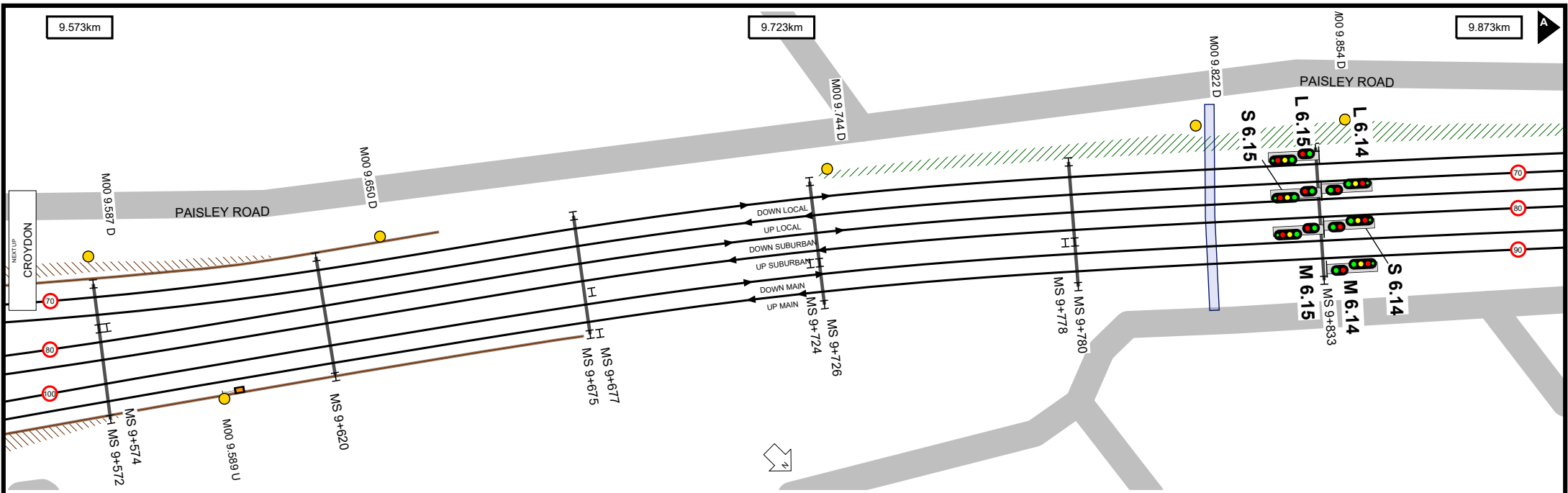
UNCONTROLLED WHEN PRINTED

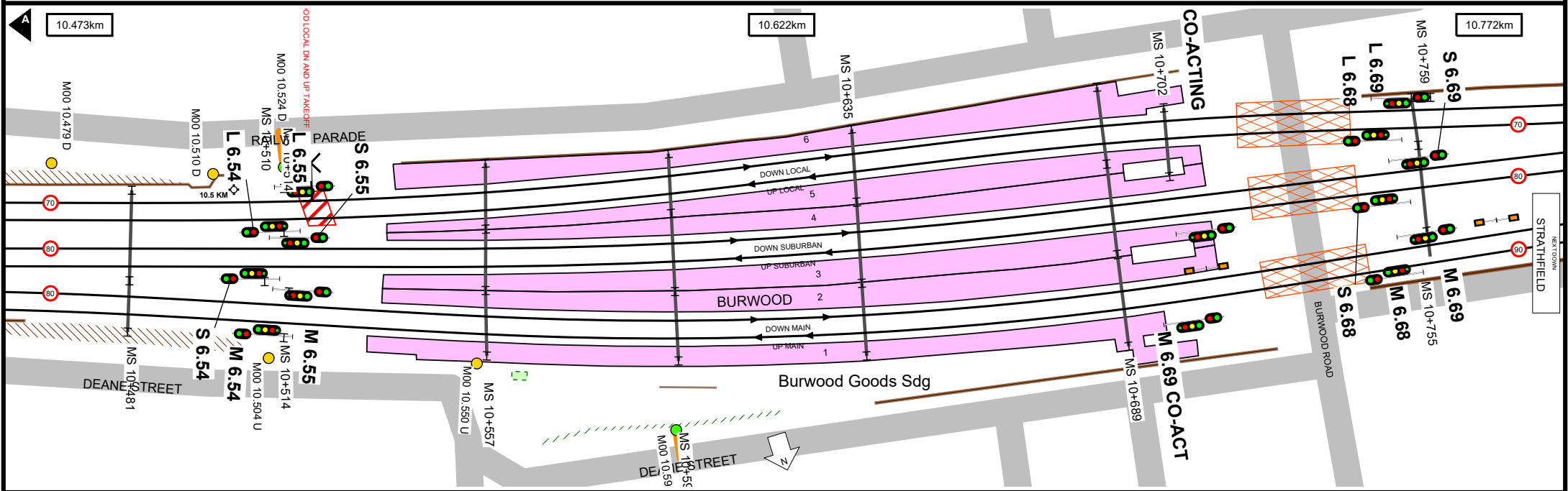
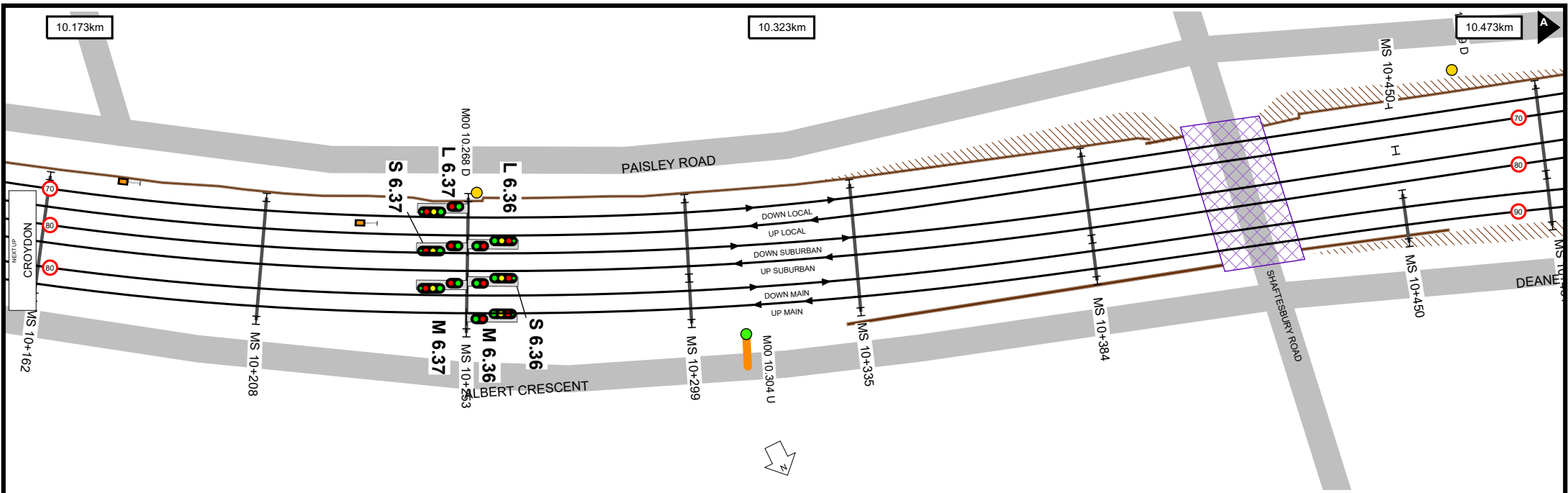
Data shown here may not have been field verified.
 Do not use for operational purposes without checking against a controlled document.
 For data issues contact GIS.Support@transport.nsw.gov.au

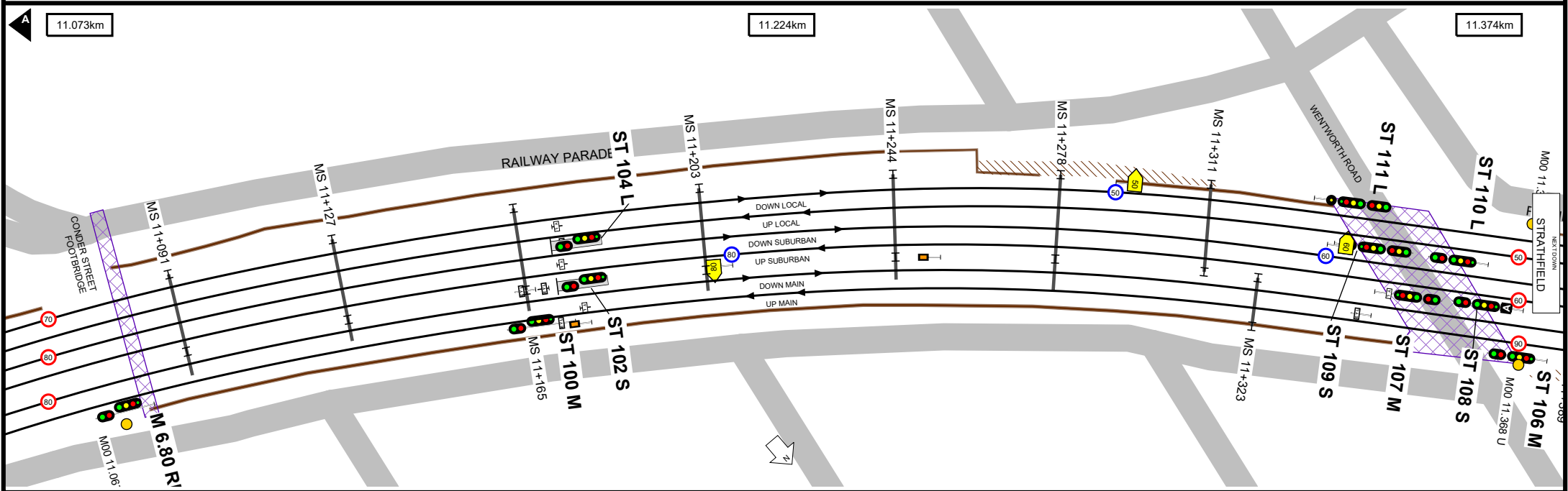
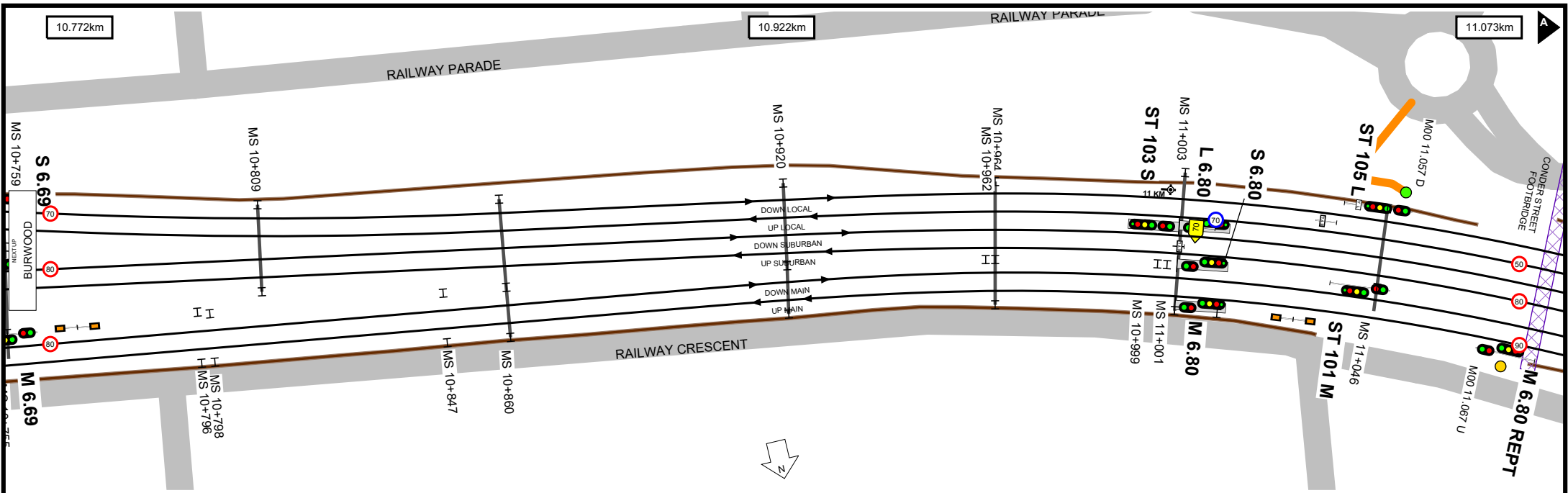
TITLE: **Main Suburban - Central to Granville - M00**
 Page range 8.972-9.573km

SCALE:

A4
 19/12/2023
 23







Worksite Protection Planning Diagram
 Contact: rcsp@transport.nsw.gov.au

Transport for NSW

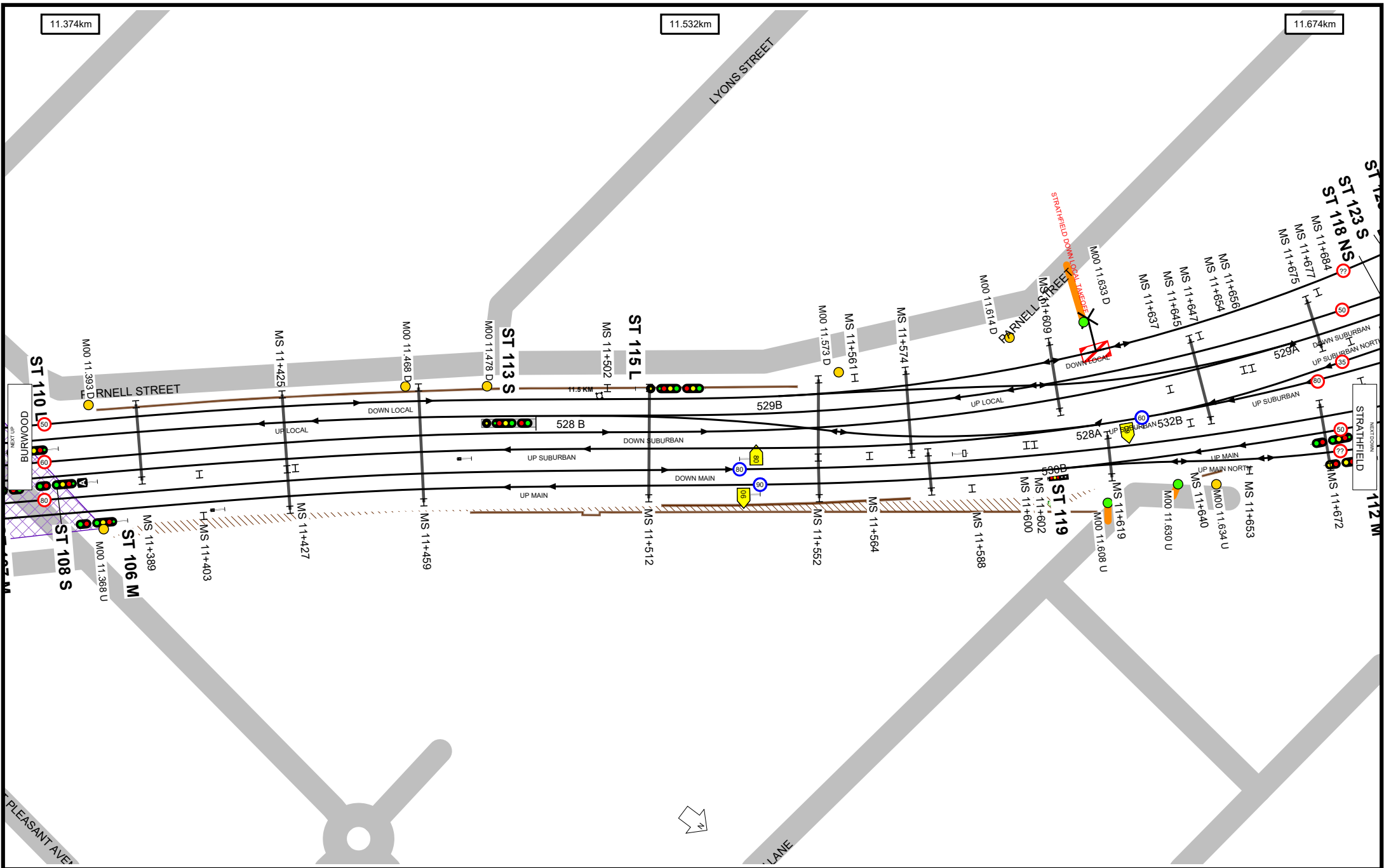
UNCONTROLLED WHEN PRINTED

Data shown here may not have been field verified.
 Do not use for operational purposes without checking against a controlled document.
 For data issues contact GIS.Support@transport.nsw.gov.au

TITLE: **Main Suburban - Central to Granville - M00**
 Page range 10.772-11.374km

SCALE:

A4
 19/12/2023
 26



Worksite Protection Planning Diagram
 Contact: rscp@transport.nsw.gov.au



Transport for NSW

UNCONTROLLED WHEN PRINTED

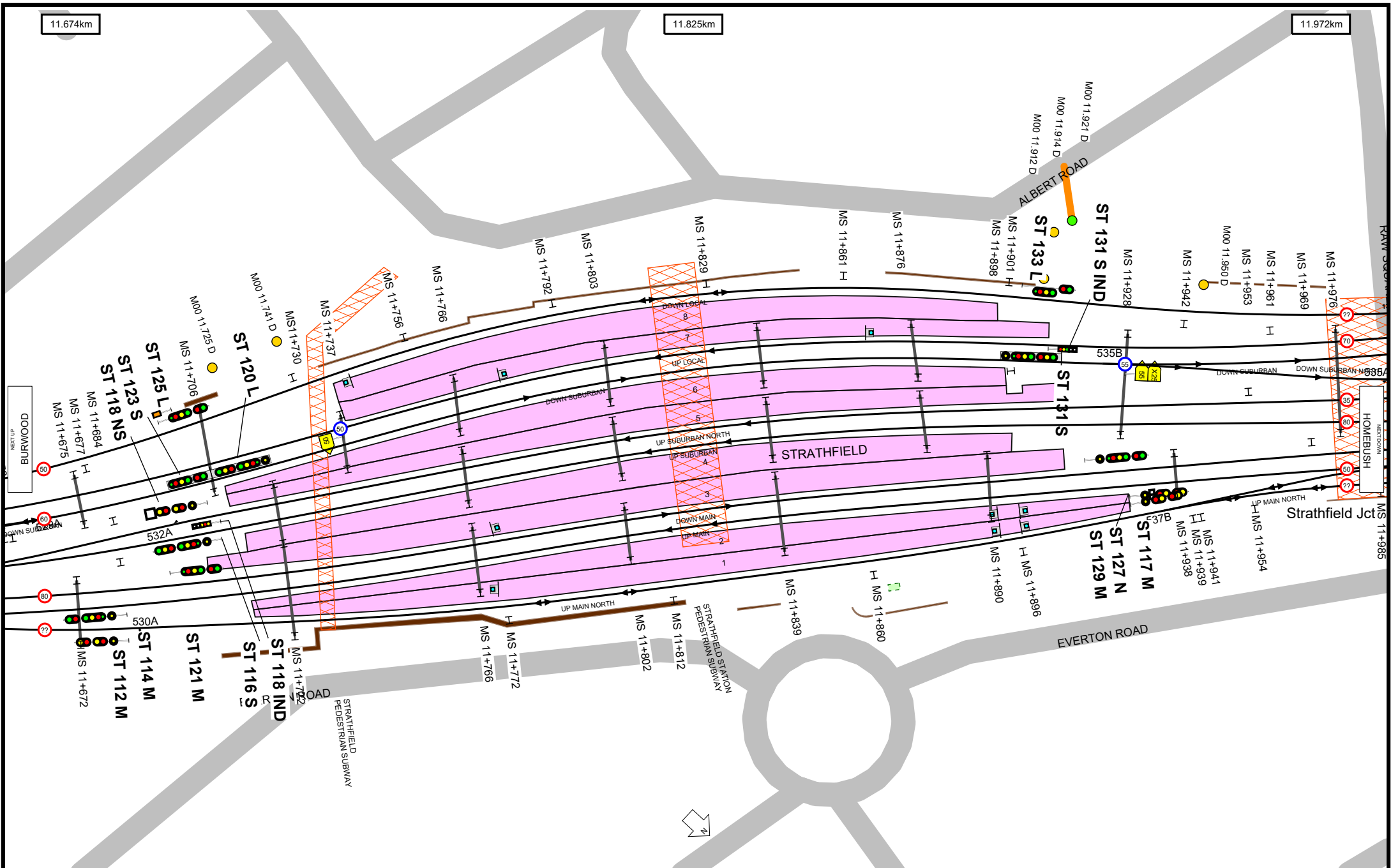
Data shown here may not have been field verified.
 Do not use for operational purposes without checking against a controlled document.
 For data issues contact GIS.Support@transport.nsw.gov.au

TITLE: **Main Suburban - Central to Granville - M00**
 Page range 11.374-11.674km

A4
 19/12/2023

SCALE:

27



11.674km

11.825km

11.972km

Worksite Protection Planning Diagram
 Contact: rcp@transport.nsw.gov.au



Transport for NSW

UNCONTROLLED WHEN PRINTED

Data shown here may not have been field verified.
 Do not use for operational purposes without checking against a controlled document.
 For data issues contact GIS.Support@transport.nsw.gov.au

TITLE: **Main Suburban - Central to Granville - M00**

Page range 11.674-11.972km

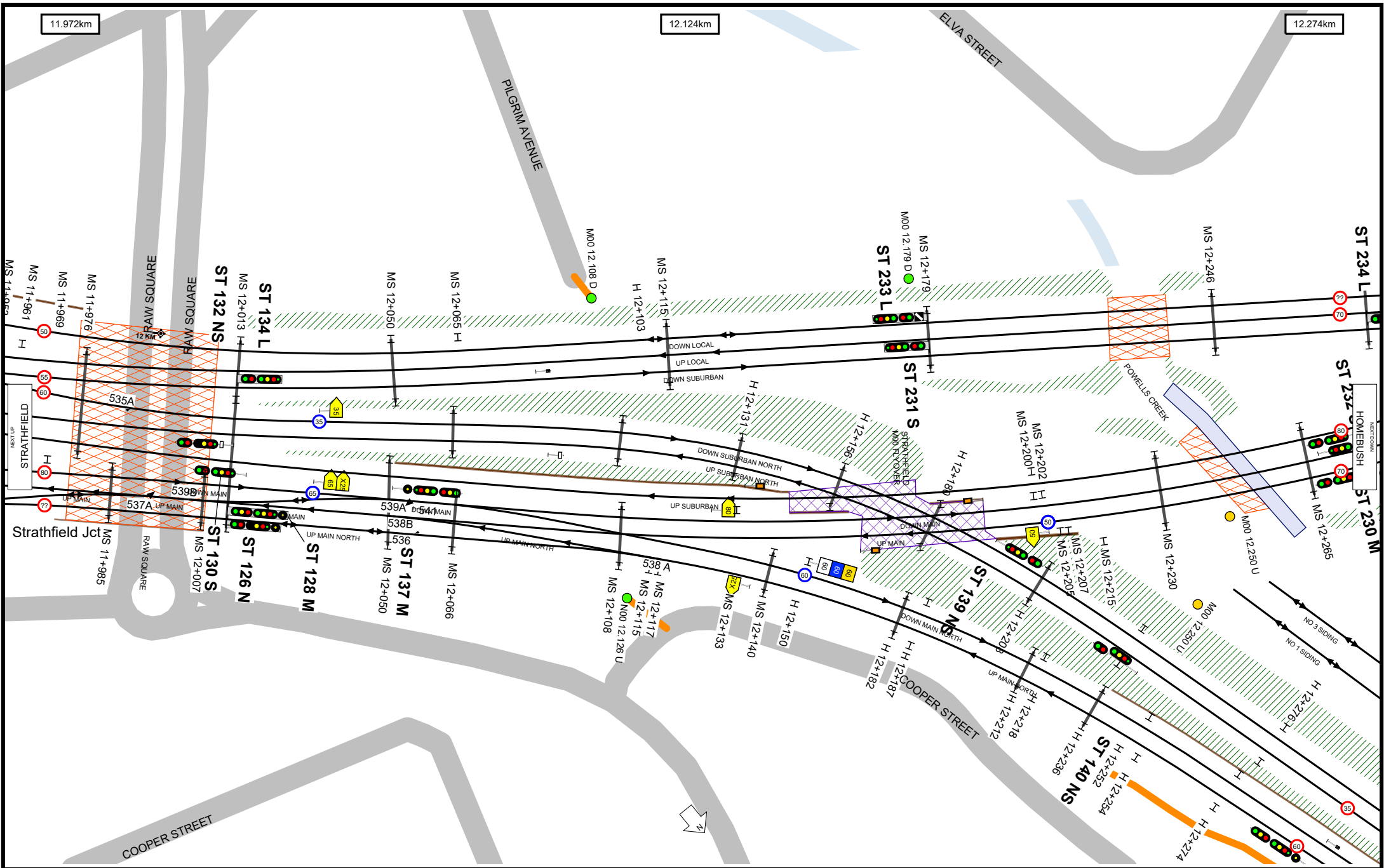
A4

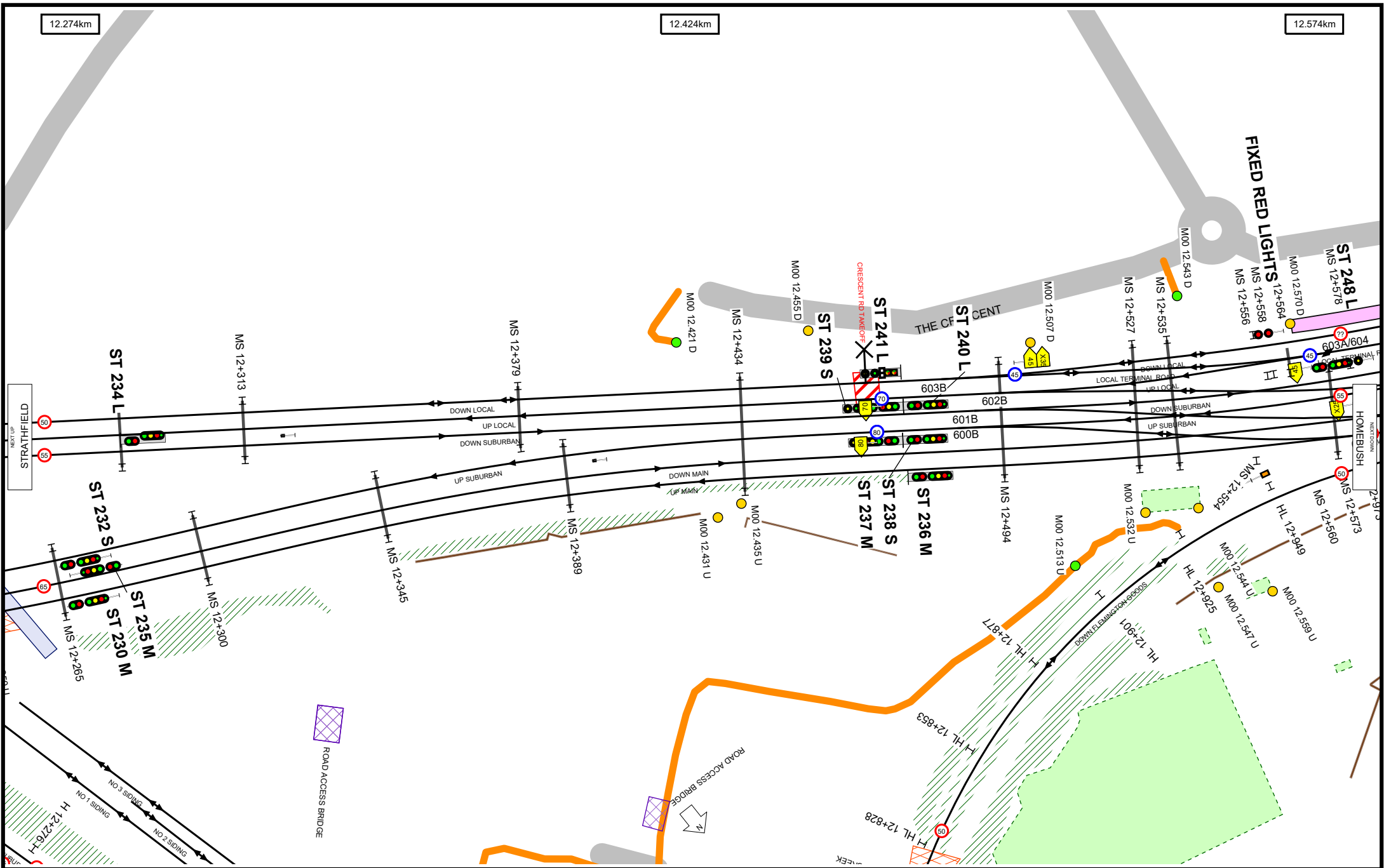
19/12/2023

SCALE:



28

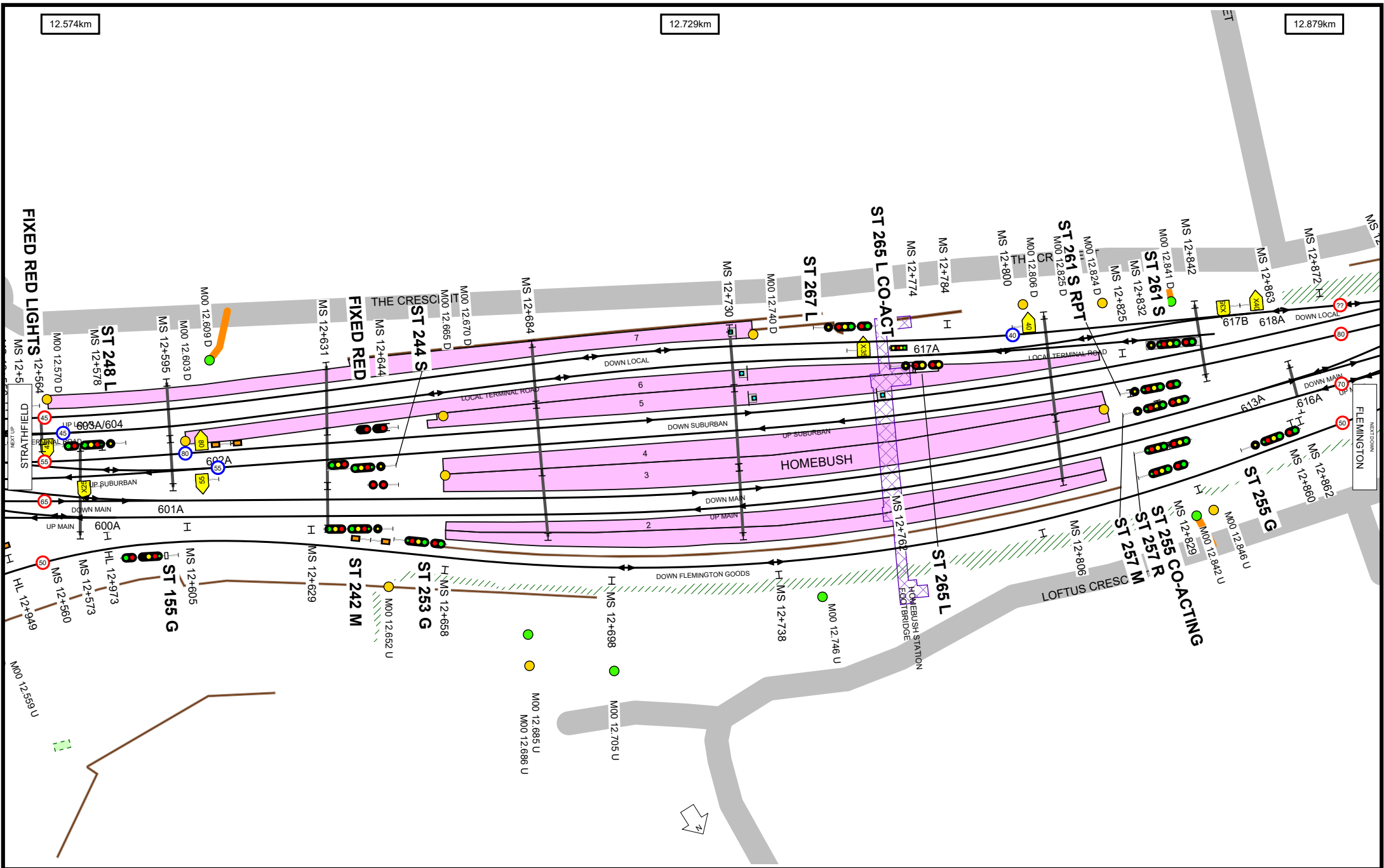




12.574km

12.729km

12.879km



Worksite Protection Planning Diagram
 Contact: rcsp@transport.nsw.gov.au



Transport for NSW

UNCONTROLLED WHEN PRINTED

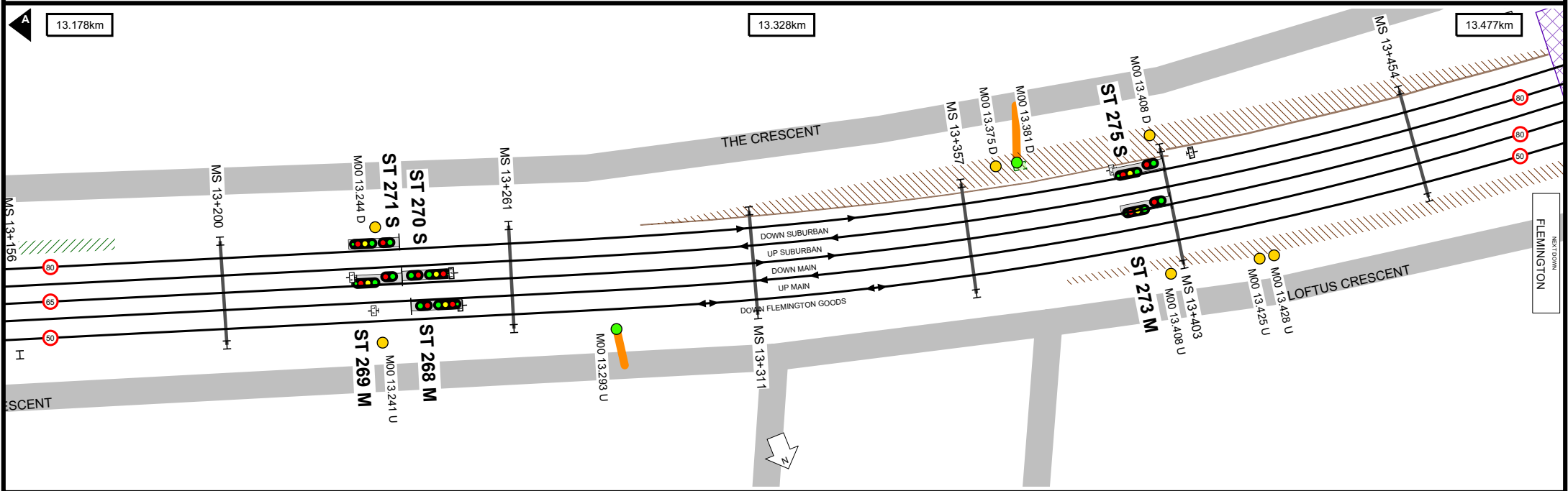
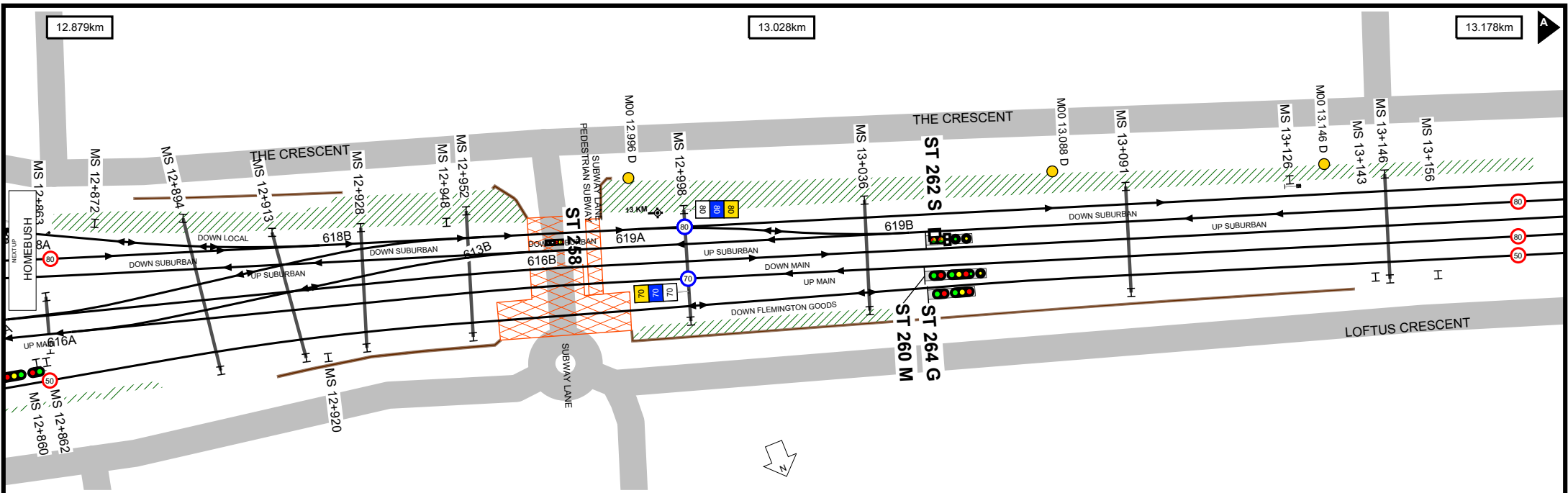
Data shown here may not have been field verified.
 Do not use for operational purposes without checking against a controlled document.
 For data issues contact GIS.Support@transport.nsw.gov.au

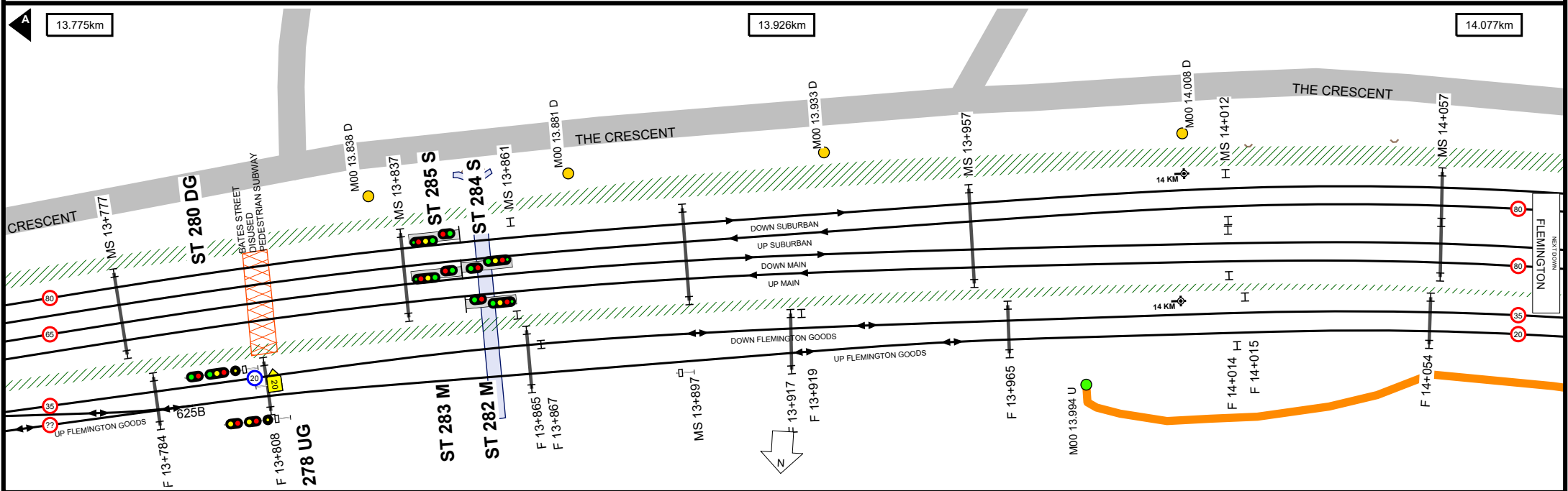
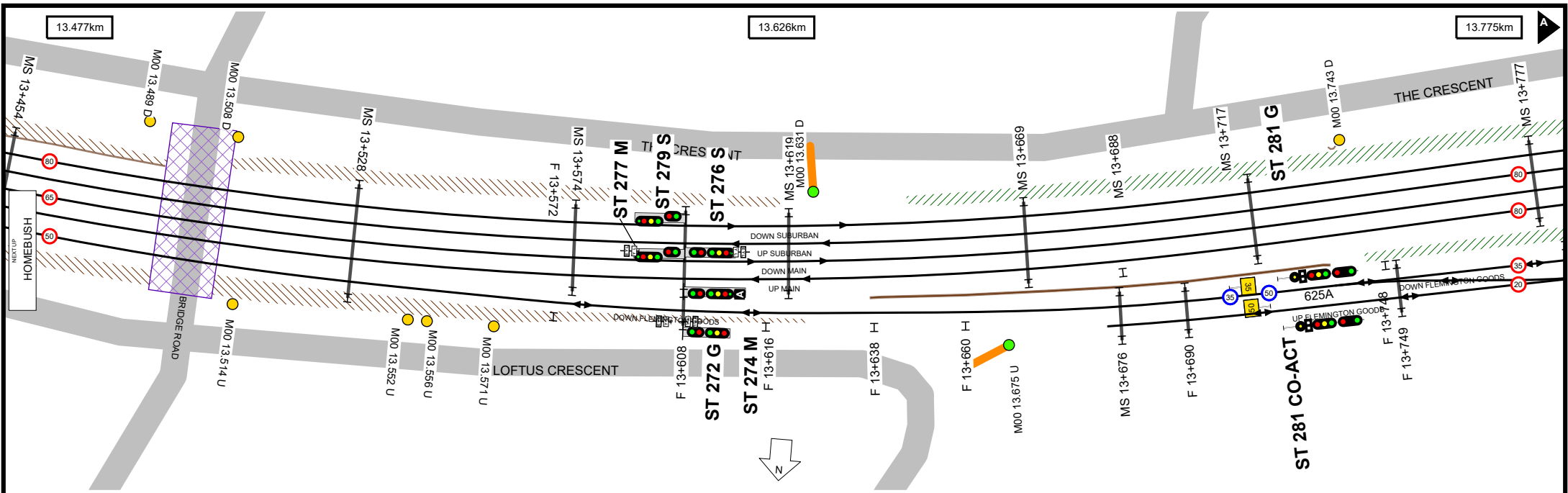
TITLE: **Main Suburban - Central to Granville - M00**
 Page range 12.574-12.879km

A4
 19/12/2023

SCALE:

31

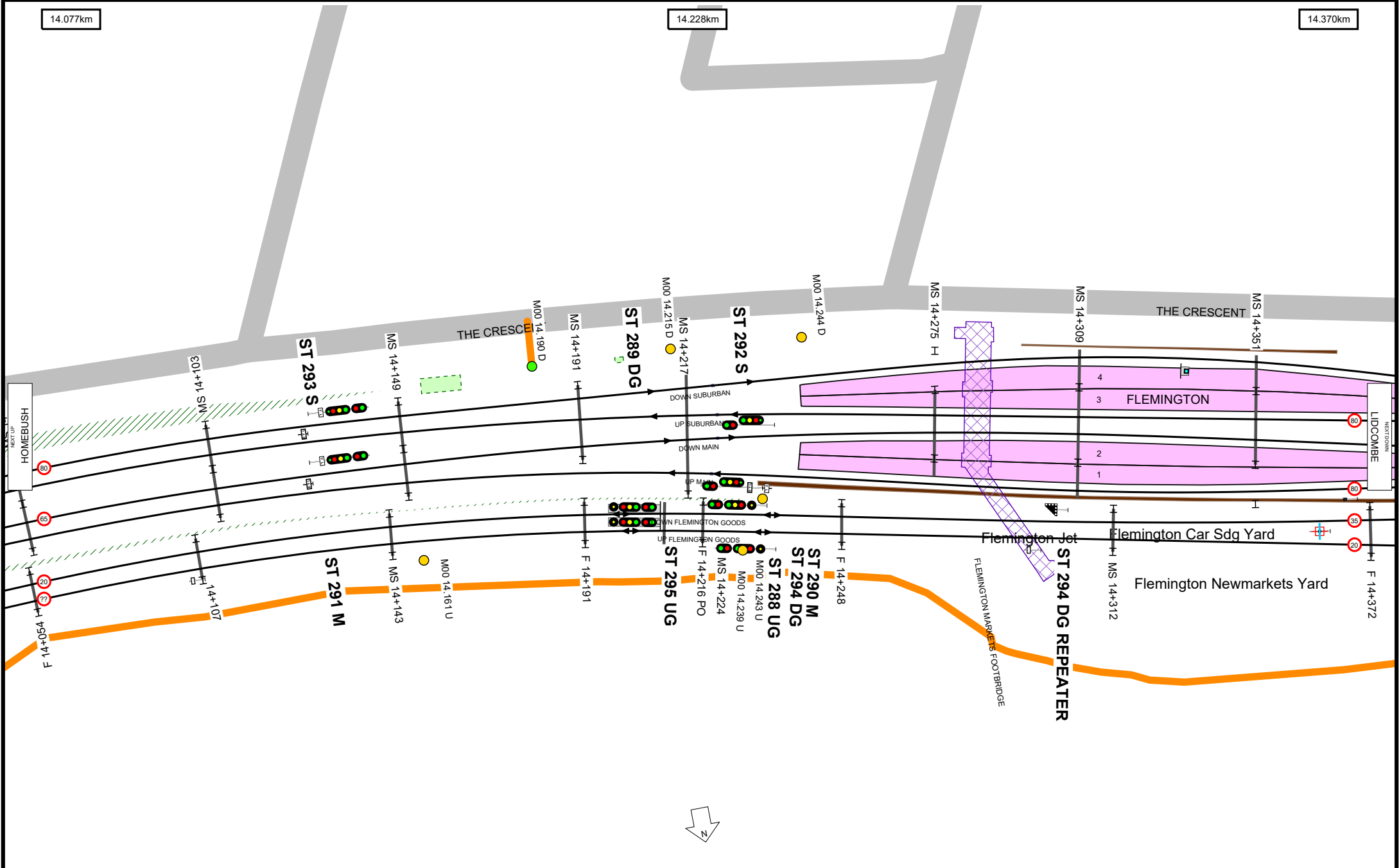




14.077km

14.228km

14.370km



Worksite Protection Planning Diagram
 Contact: rcsp@transport.nsw.gov.au



Transport for NSW

UNCONTROLLED WHEN PRINTED

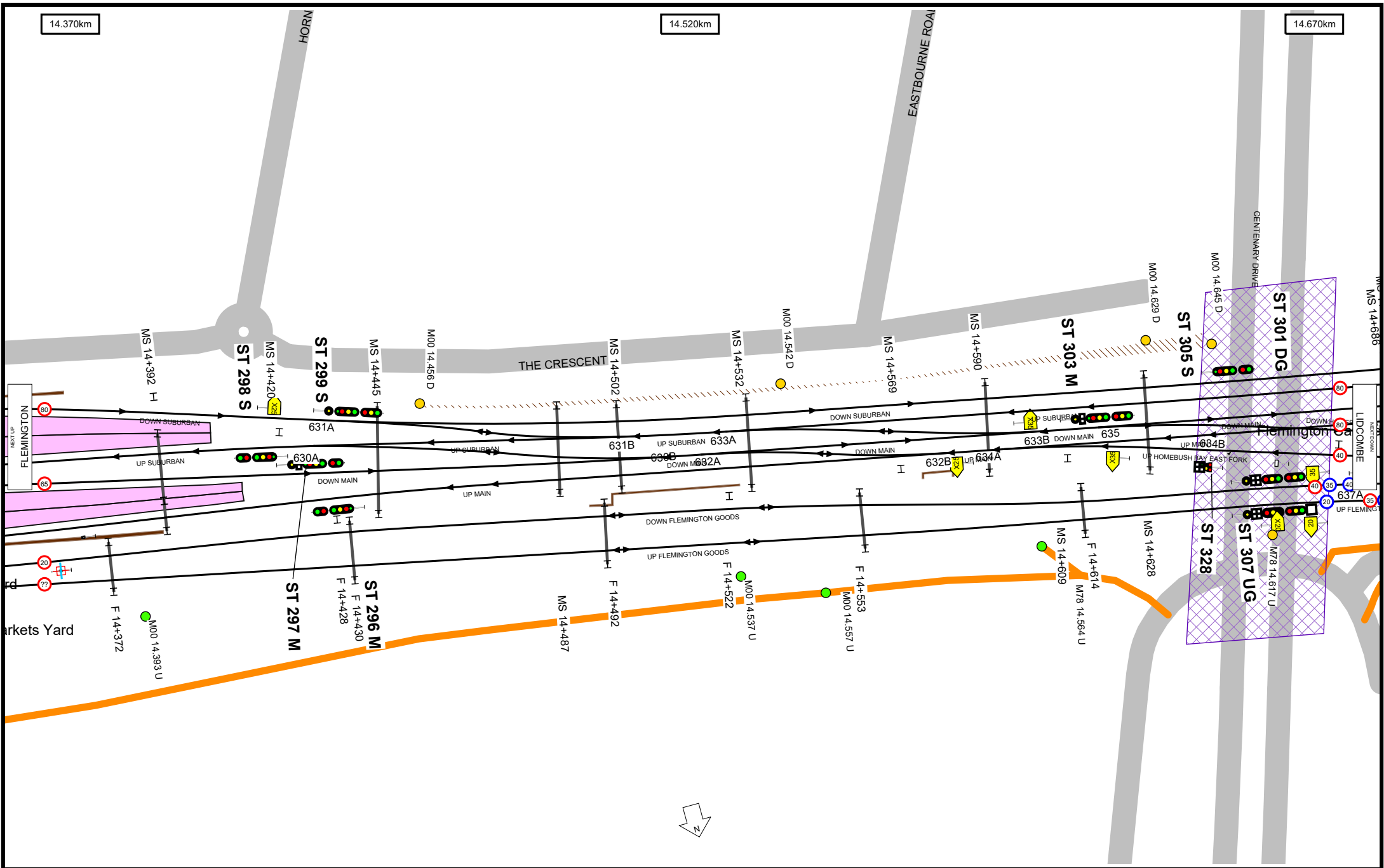
Data shown here may not have been field verified.
 Do not use for operational purposes without checking against a controlled document.
 For data issues contact GIS.Support@transport.nsw.gov.au

TITLE: **Main Suburban - Central to Granville - M00**
 Page range 14.077-14.370km

A4
 19/12/2023

SCALE:

34



14.370km

14.520km

14.670km

Worksite Protection Planning Diagram
 Contact: rcsp@transport.nsw.gov.au



Transport for NSW

UNCONTROLLED WHEN PRINTED

Data shown here may not have been field verified.
 Do not use for operational purposes without checking against a controlled document.
 For data issues contact GIS.Support@transport.nsw.gov.au

TITLE: **Main Suburban - Central to Granville - M00**

Page range 14.370-14.670km

A4

19/12/2023

SCALE:

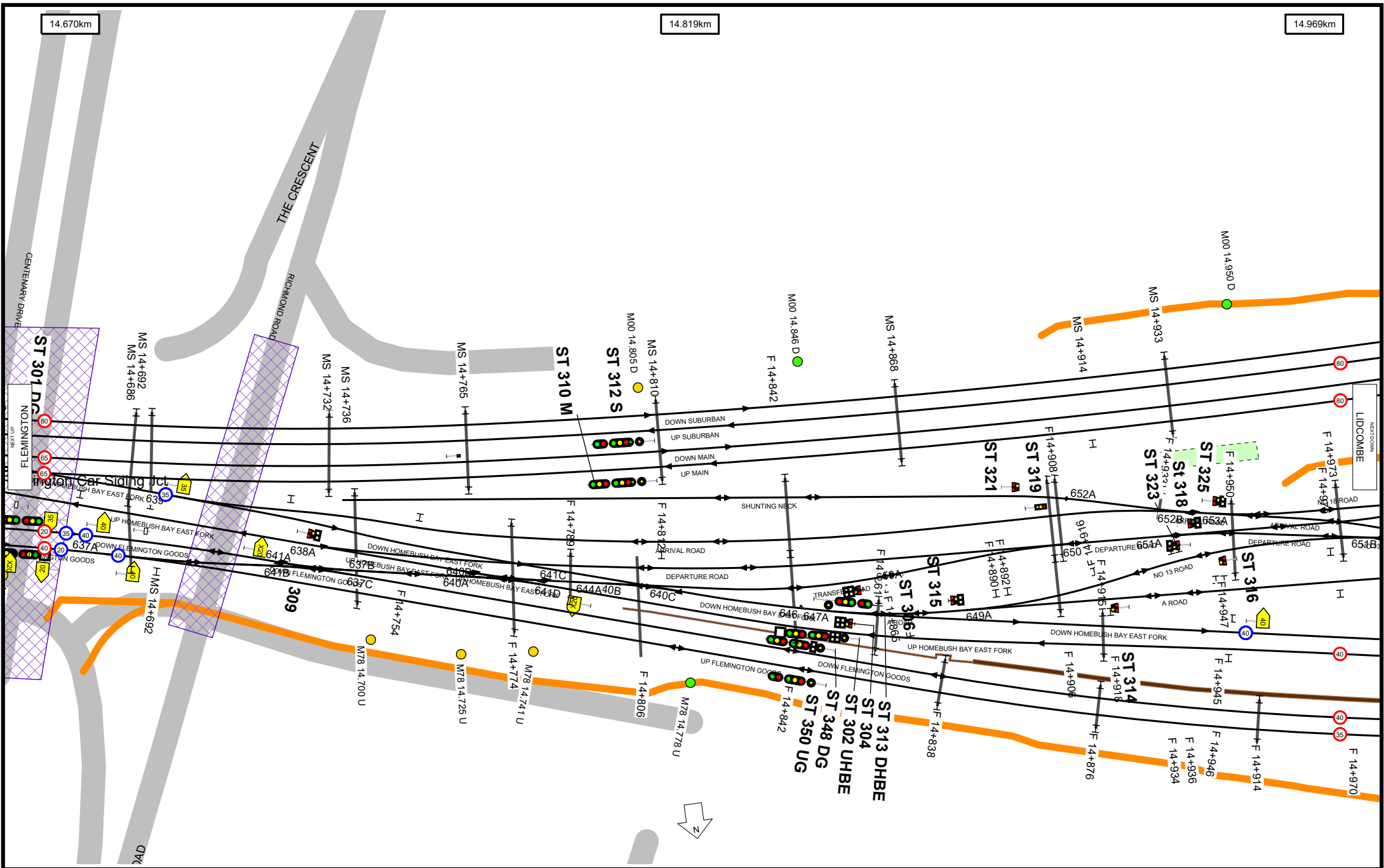


35

14.670km

14.819km

14.969km



Worksite Protection Planning Diagram
 Contact: rcp@transport.nsw.gov.au



Transport for NSW

UNCONTROLLED WHEN PRINTED

Data shown here may not have been field verified.
 Do not use for operational purposes without checking against a controlled document.
 For data issues contact GIS.Support@transport.nsw.gov.au

TITLE: **Main Suburban - Central to Granville - M00**

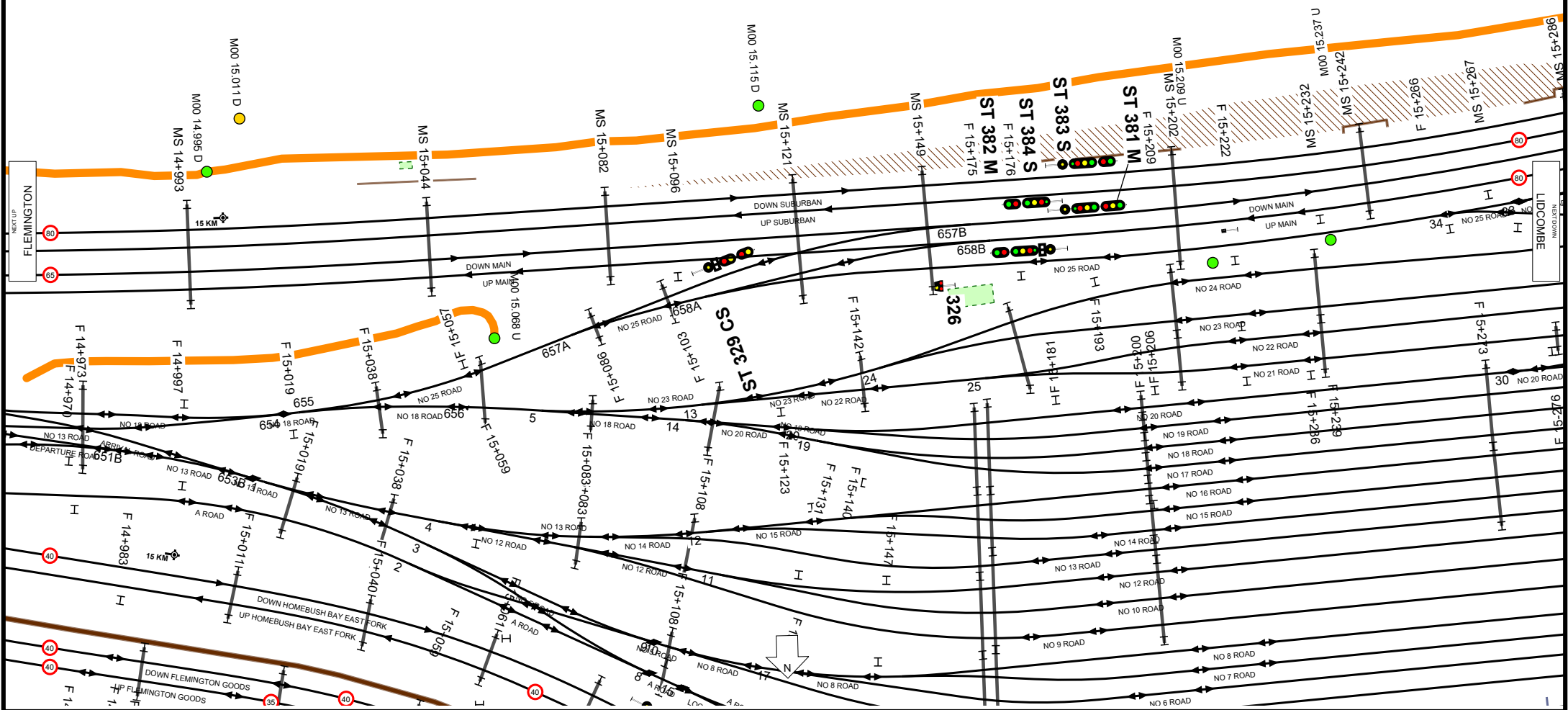
Page range 14.670-14.969km

SCALE:

A4

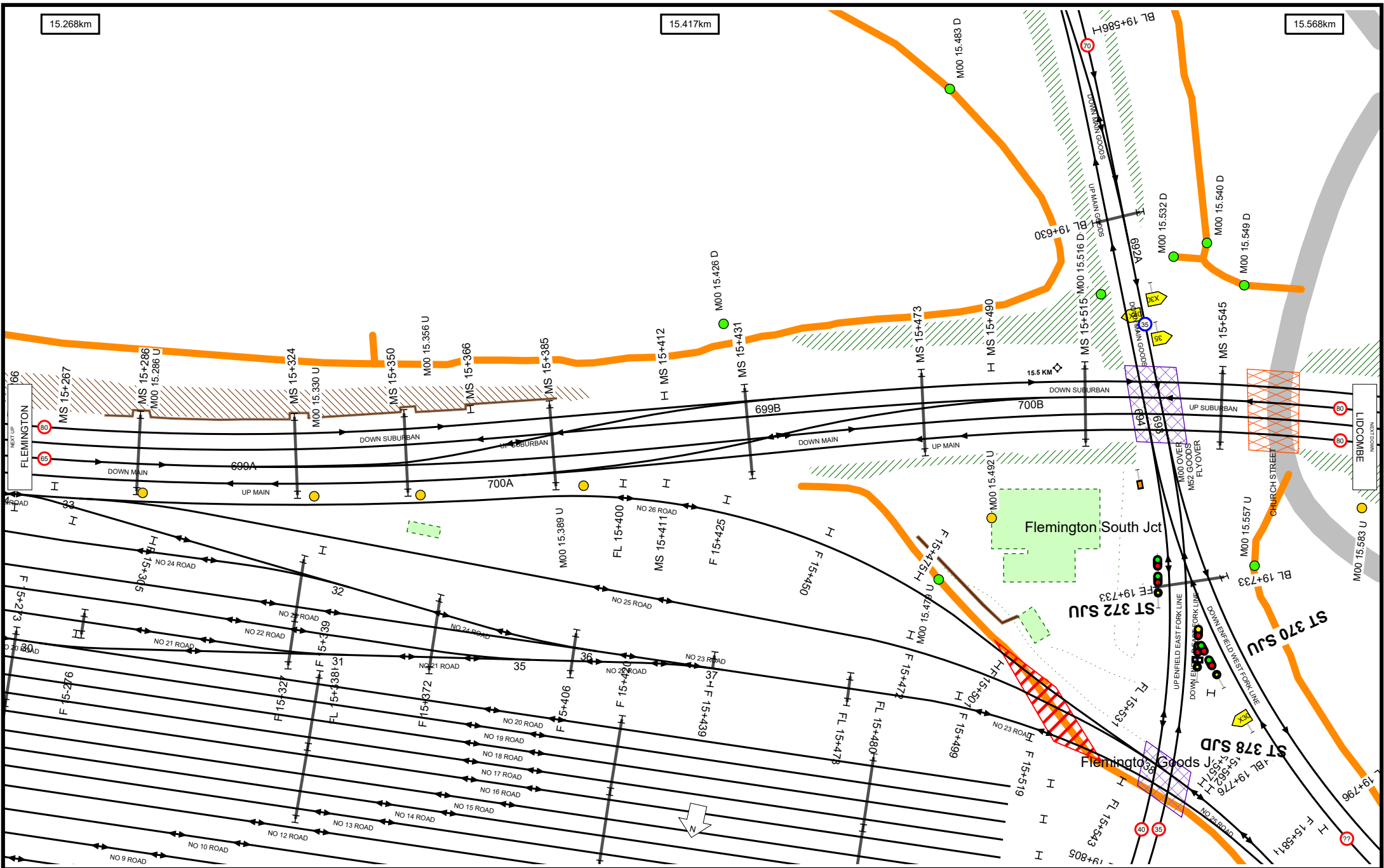
19/12/2023

36



UNCONTROLLED WHEN PRINTED

Data shown here may not have been field verified.
 Do not use for operational purposes without checking against a controlled document.
 For data issues contact GIS.Support@transport.nsw.gov.au



15.268km

15.417km

15.568km

Worksite Protection Planning Diagram
 Contact: rscp@transport.nsw.gov.au



Transport for NSW

UNCONTROLLED WHEN PRINTED

Data shown here may not have been field verified.
 Do not use for operational purposes without checking against a controlled document.
 For data issues contact GIS.Support@transport.nsw.gov.au

TITLE: **Main Suburban - Central to Granville - M00**

Page range 15.268-15.568km

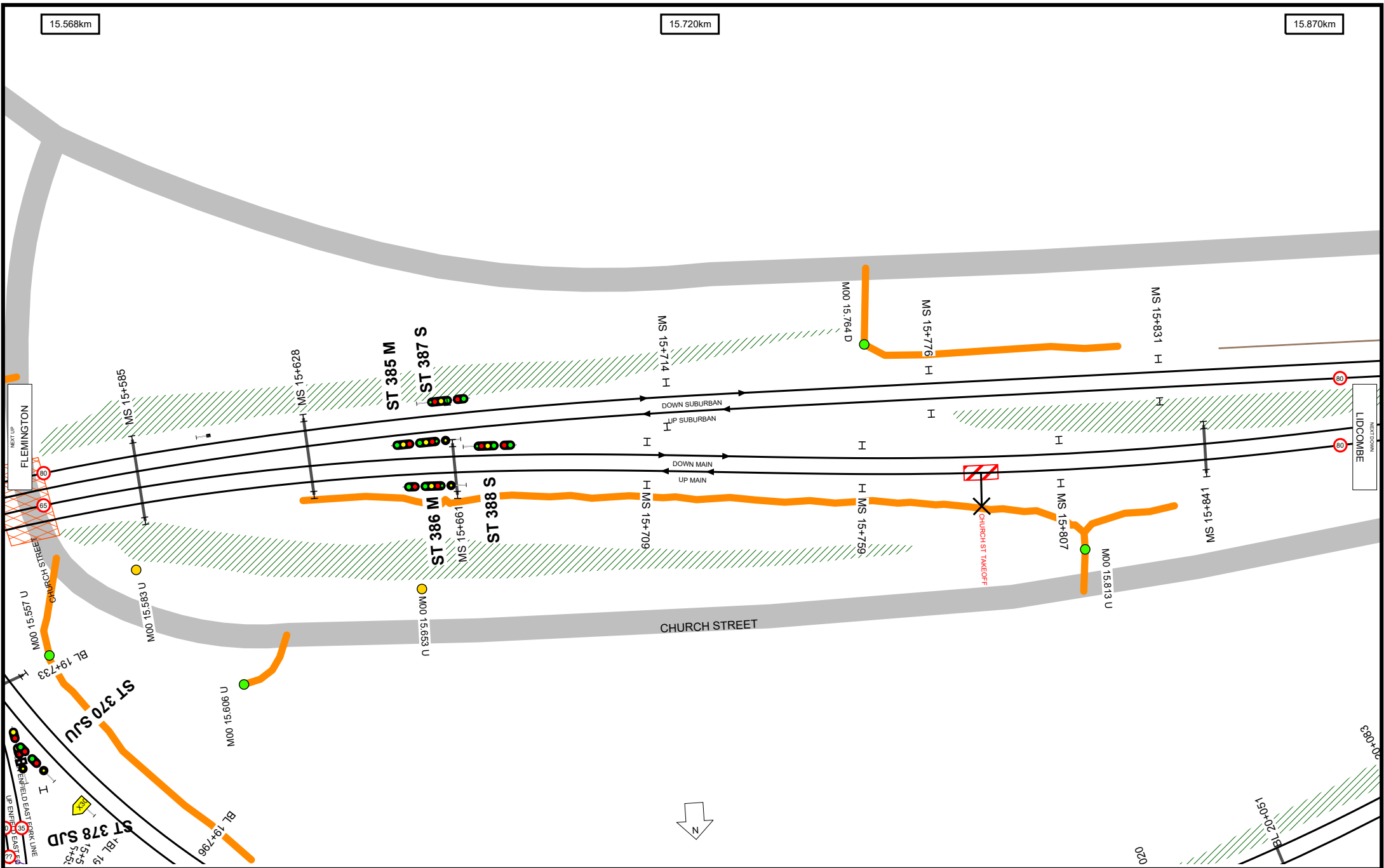
A4

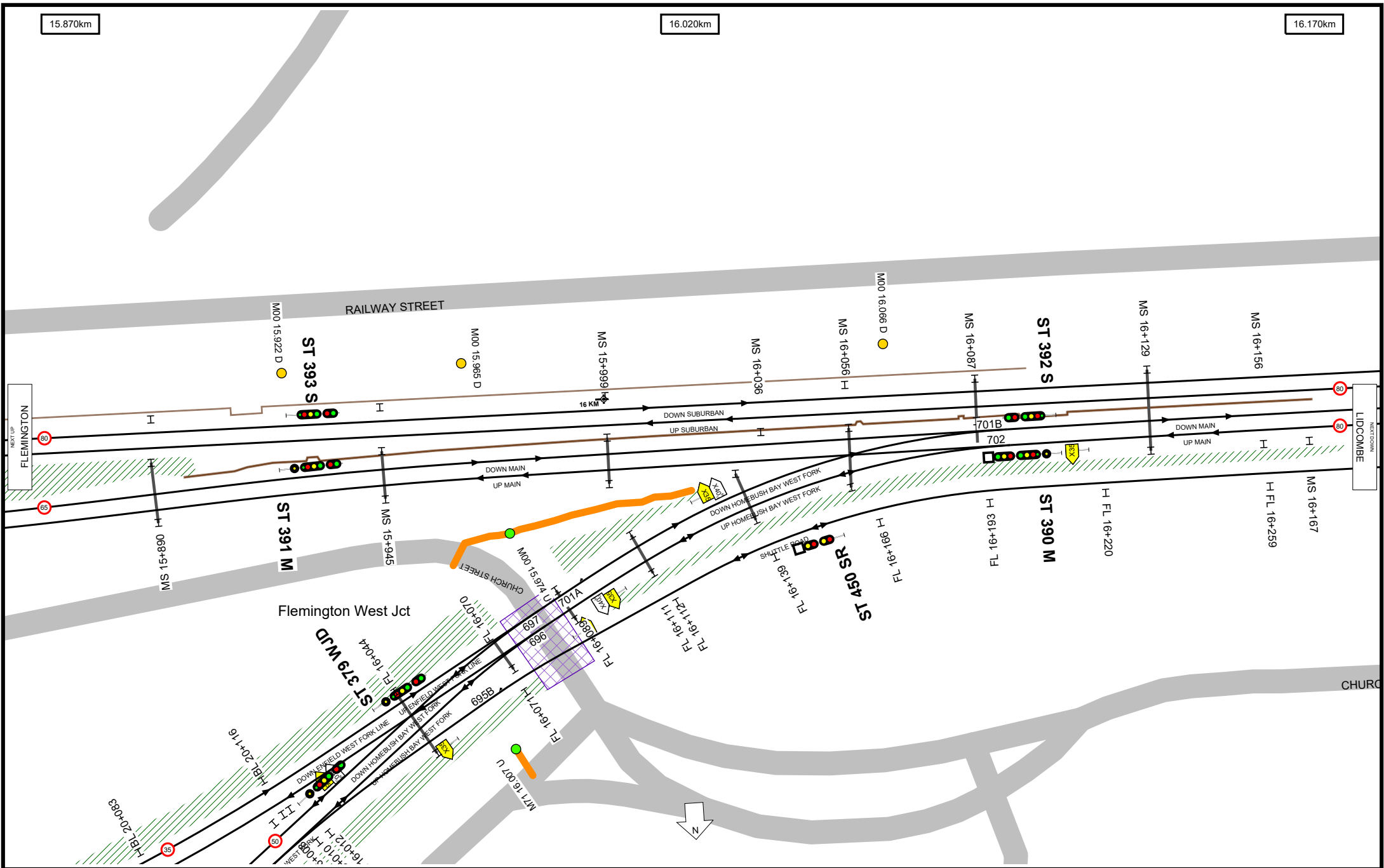
19/12/2023

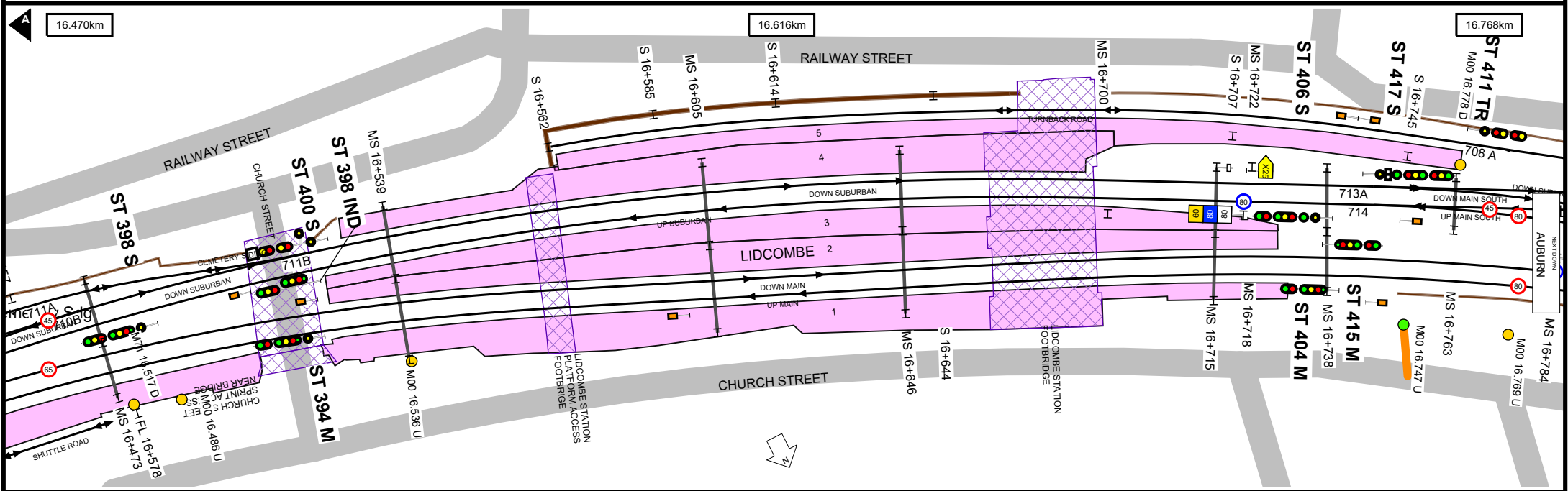
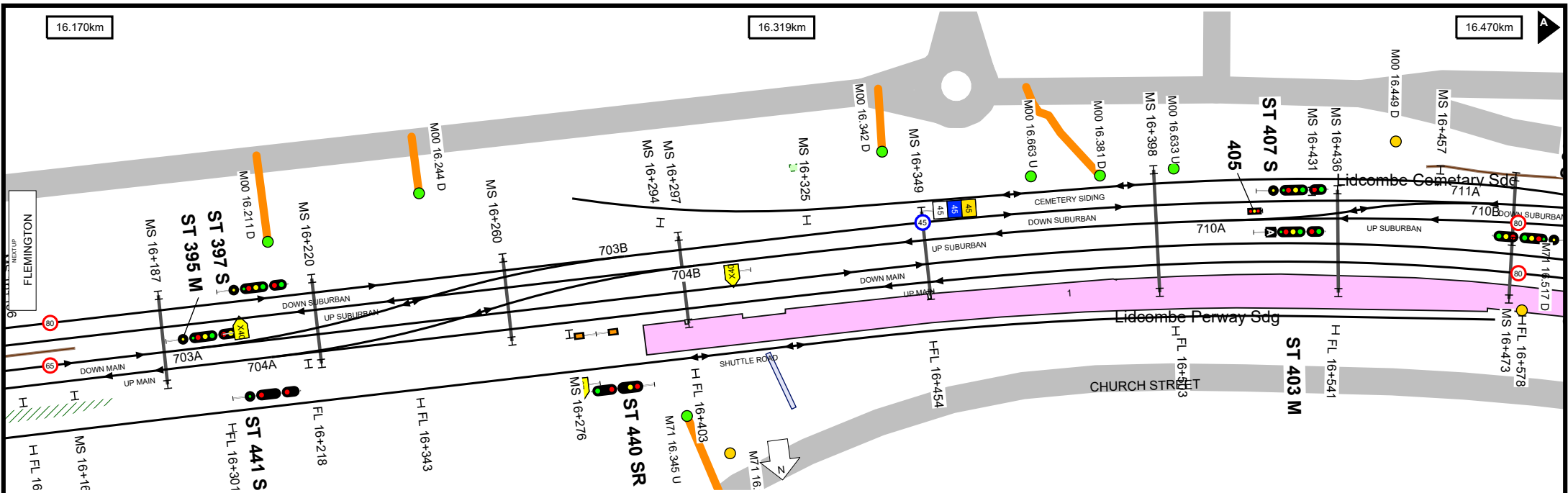
SCALE:

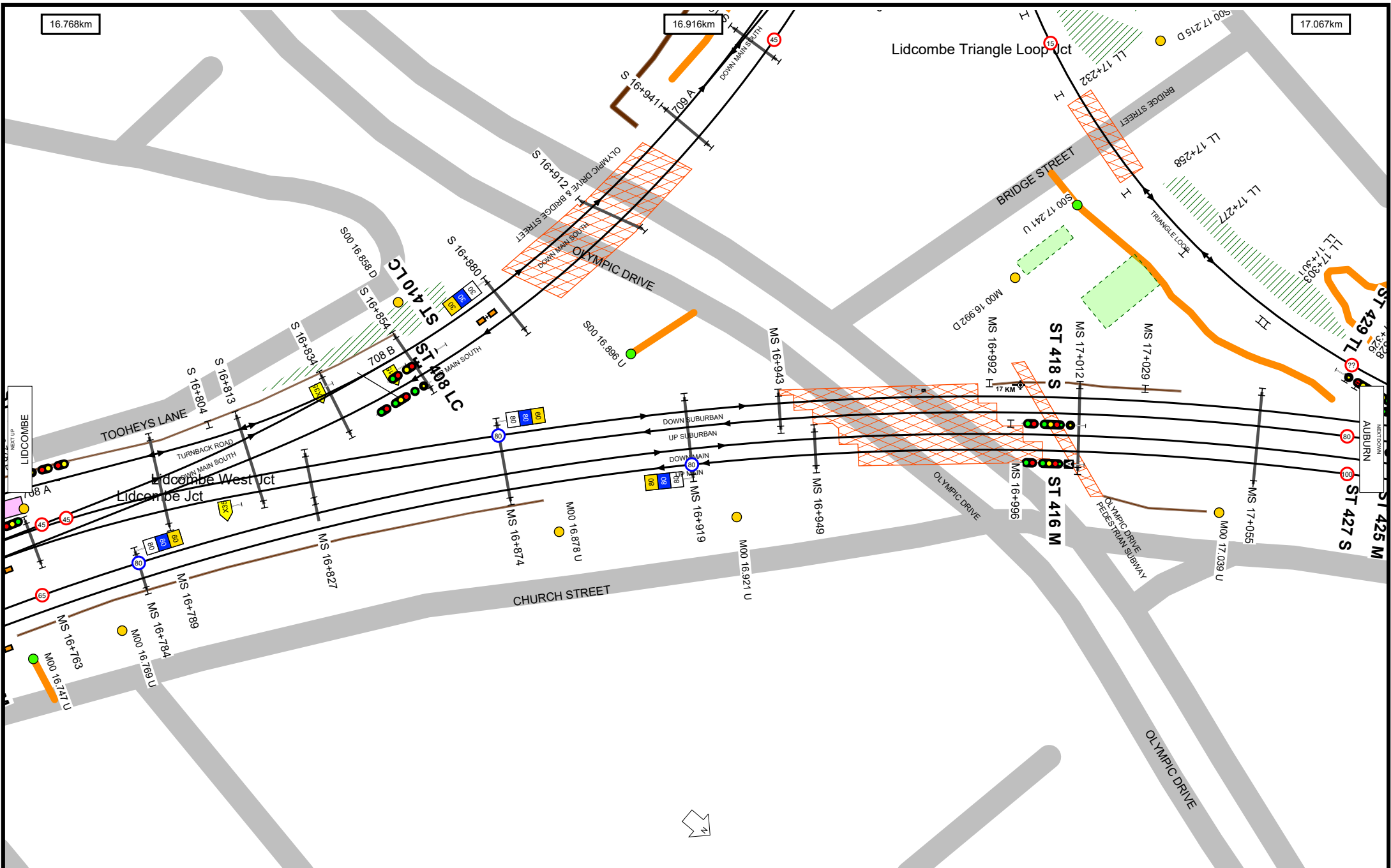


38





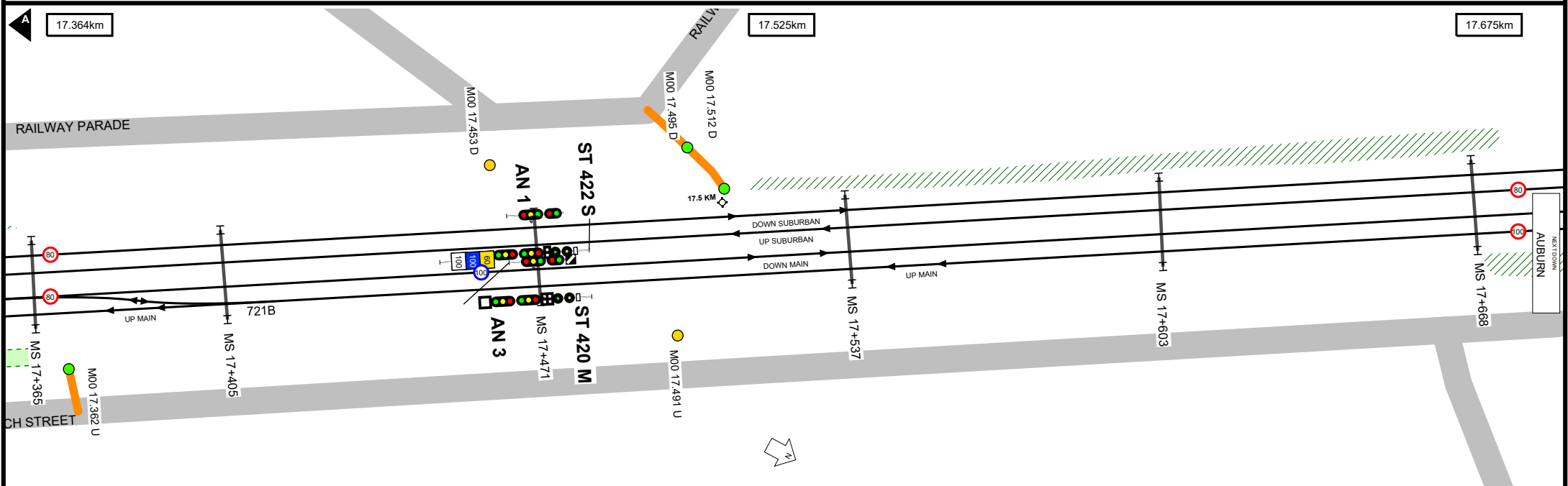
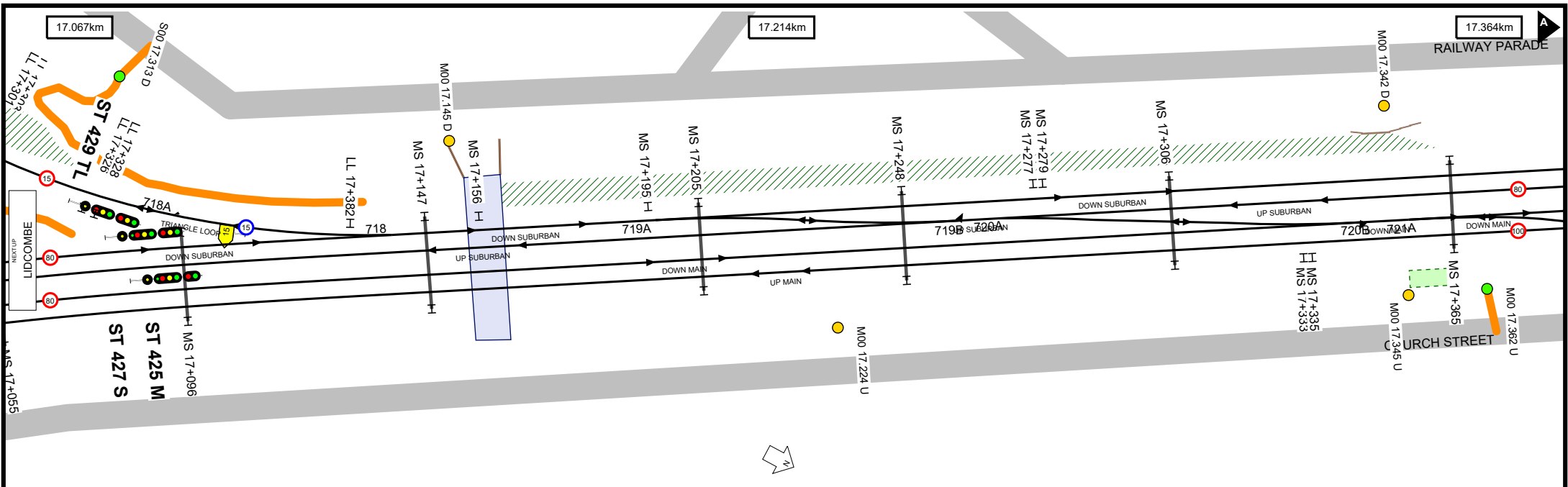


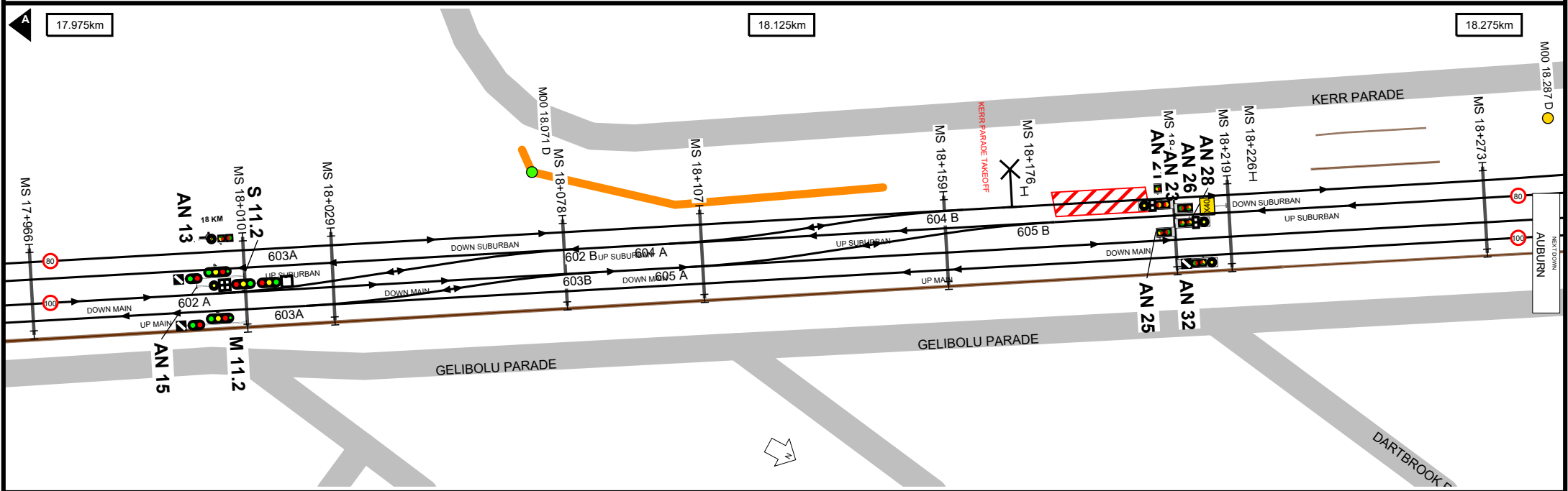
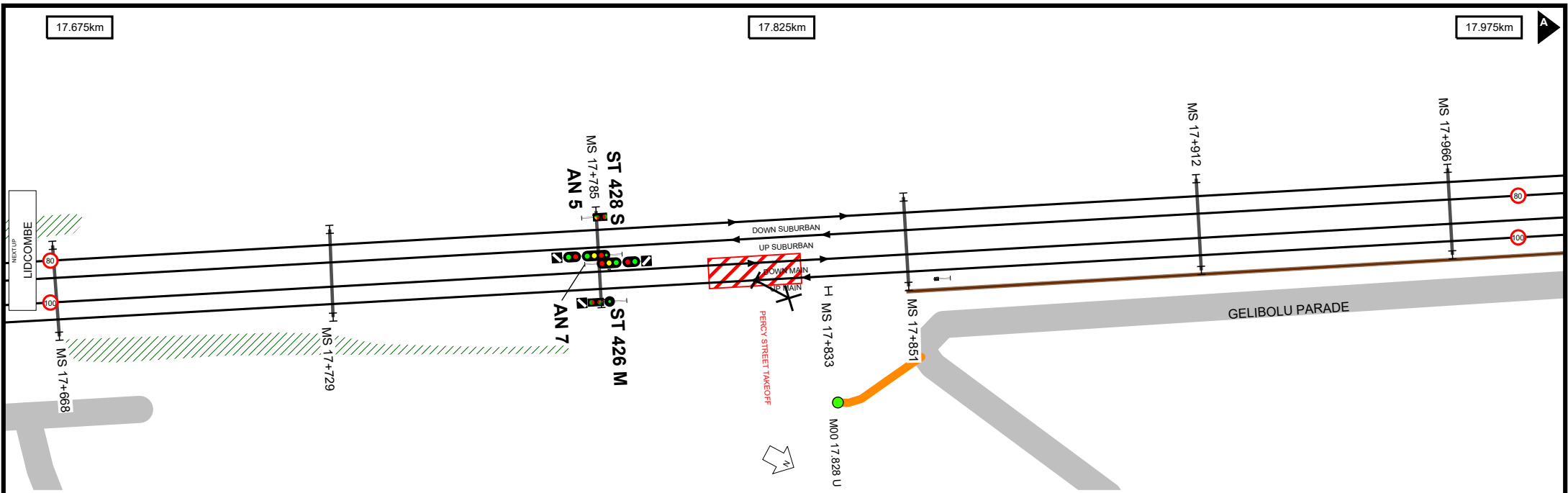


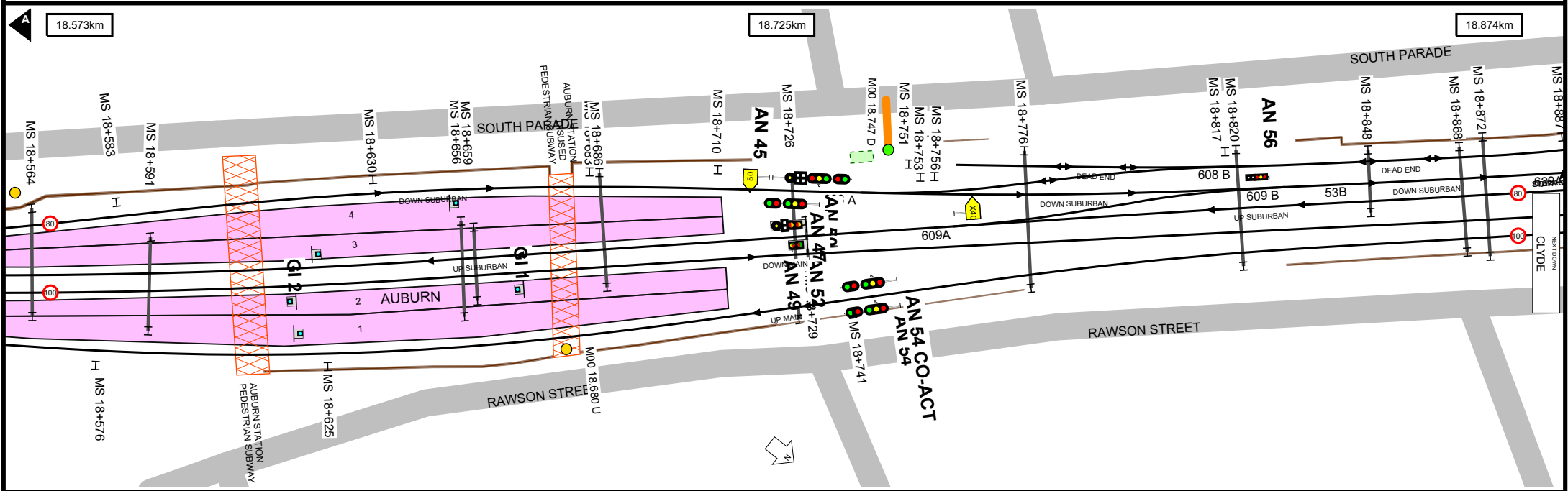
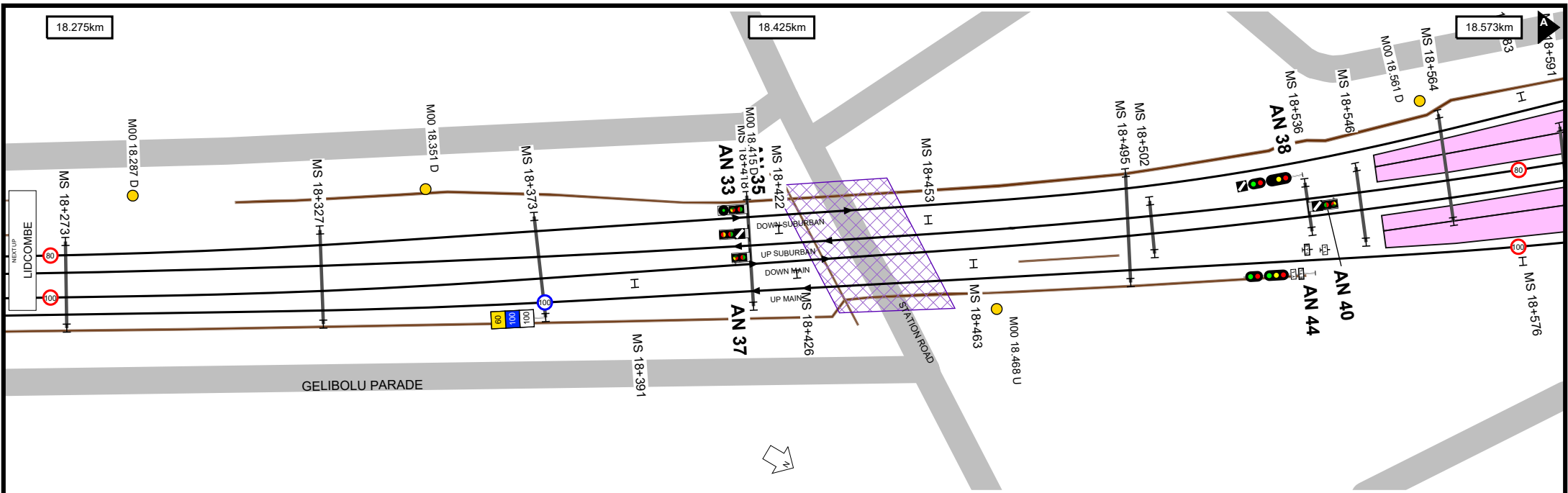
UNCONTROLLED WHEN PRINTED

Data shown here may not have been field verified.
 Do not use for operational purposes without checking against a controlled document.
 For data issues contact GIS.Support@transport.nsw.gov.au









Worksite Protection Planning Diagram
 Contact: rcsp@transport.nsw.gov.au




Transport for NSW

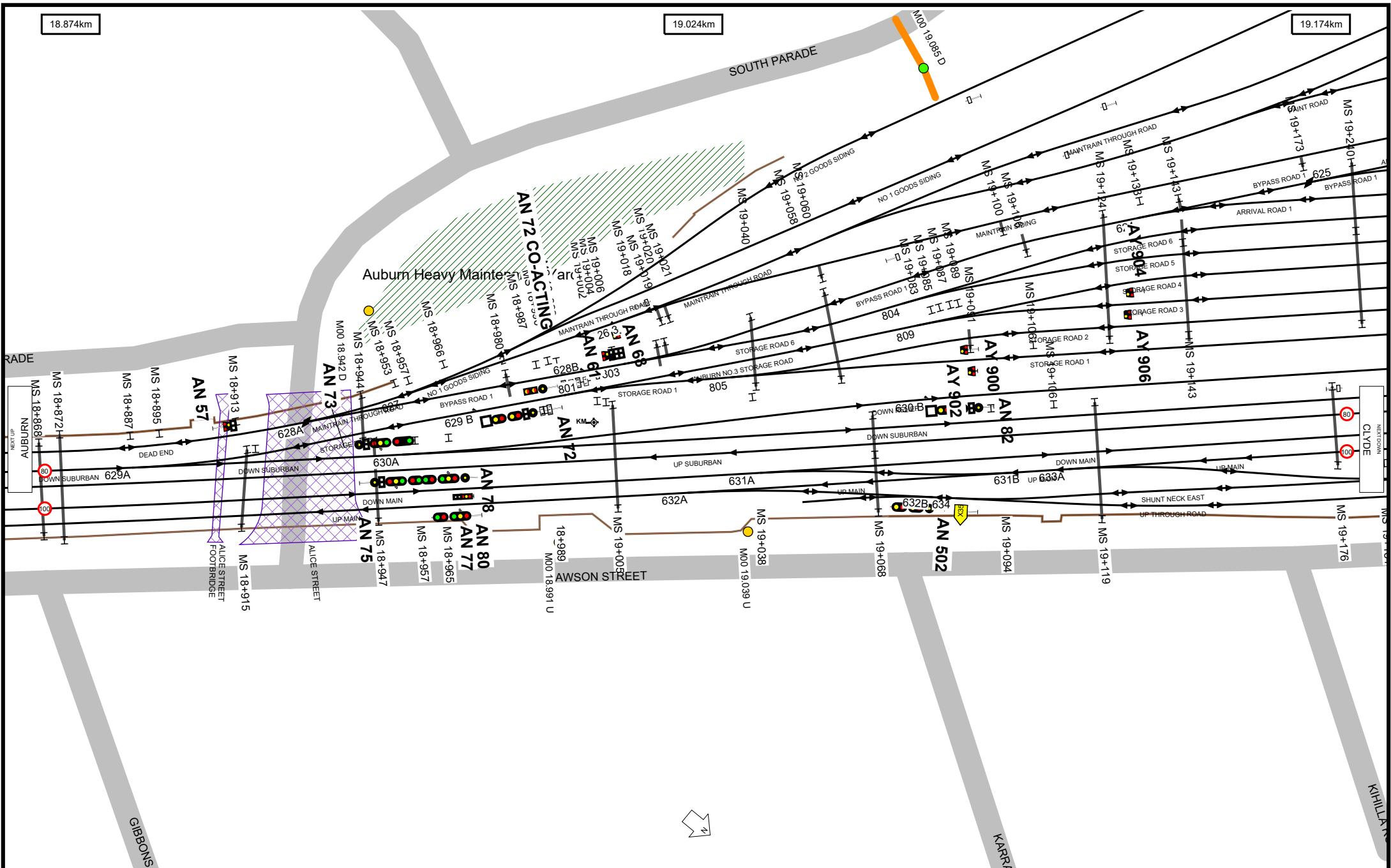
UNCONTROLLED WHEN PRINTED

Data shown here may not have been field verified.
 Do not use for operational purposes without checking against a controlled document.
 For data issues contact GIS.Support@transport.nsw.gov.au

TITLE: Main Suburban - Central to Granville - M00
 Page range 18.275-18.874km

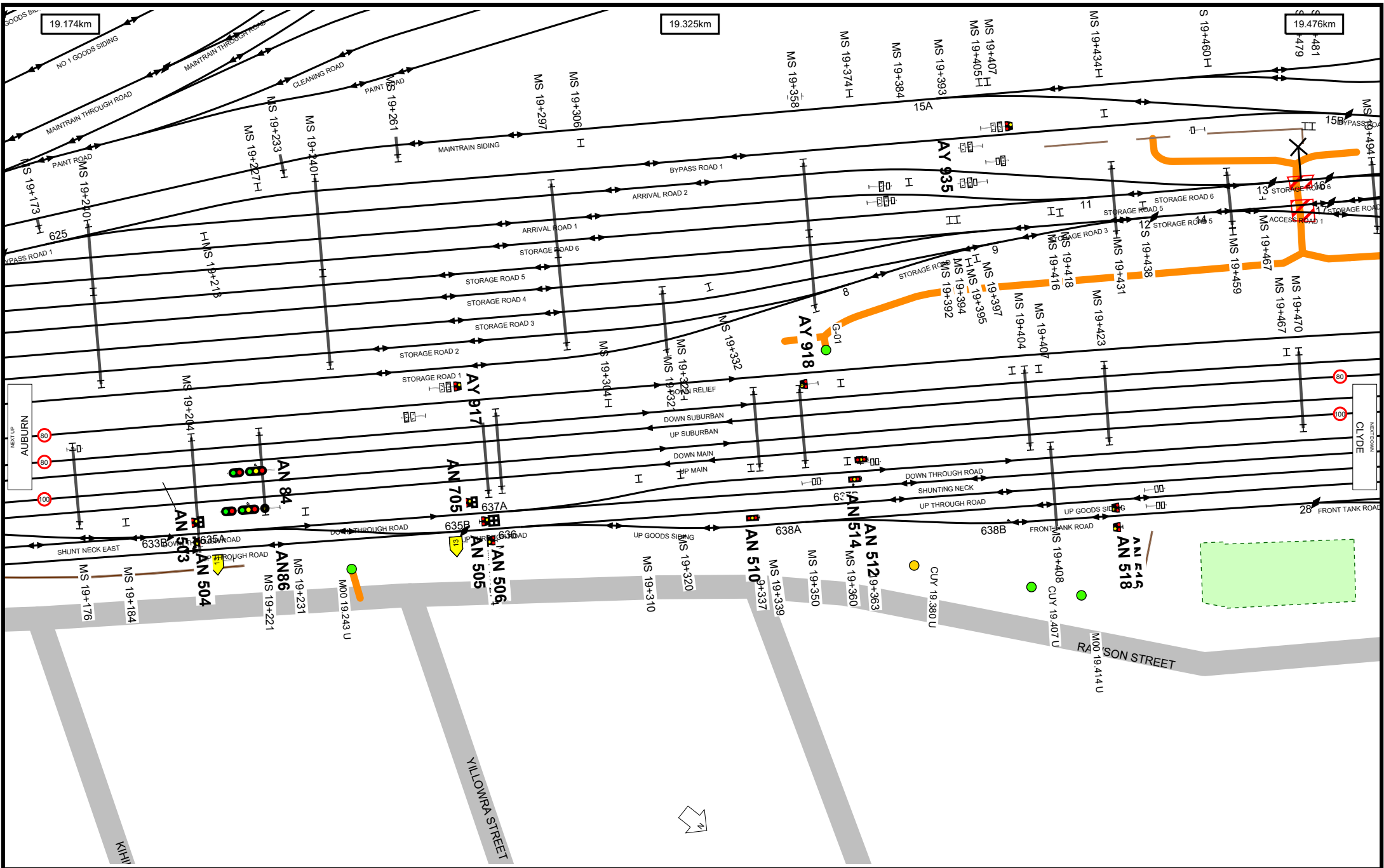
SCALE: 

A4
 19/12/2023
45



UNCONTROLLED WHEN PRINTED

Data shown here may not have been field verified.
 Do not use for operational purposes without checking against a controlled document.
 For data issues contact GIS.Support@transport.nsw.gov.au

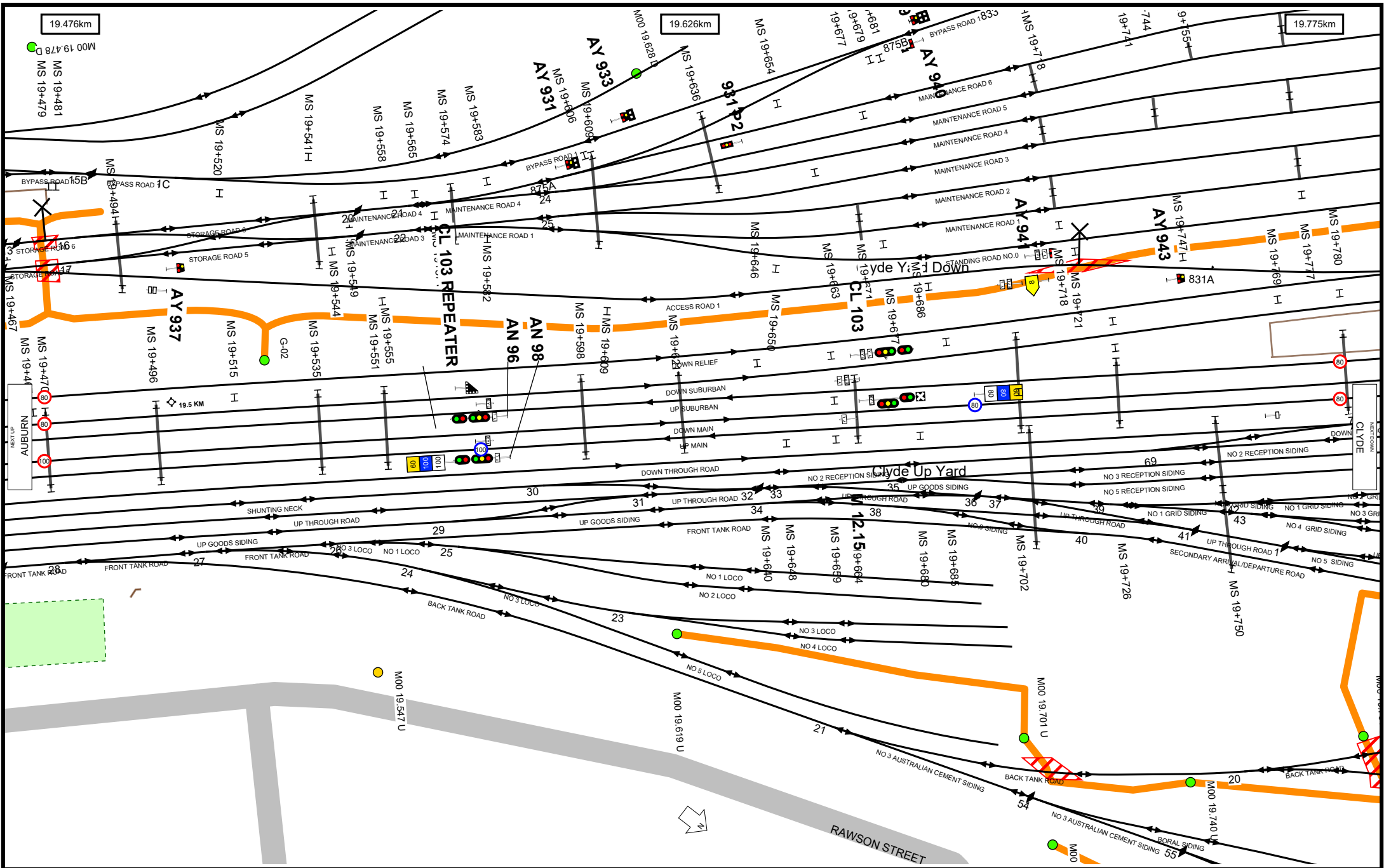


UNCONTROLLED WHEN PRINTED

Data shown here may not have been field verified.
 Do not use for operational purposes without checking against a controlled document.
 For data issues contact GIS.Support@transport.nsw.gov.au

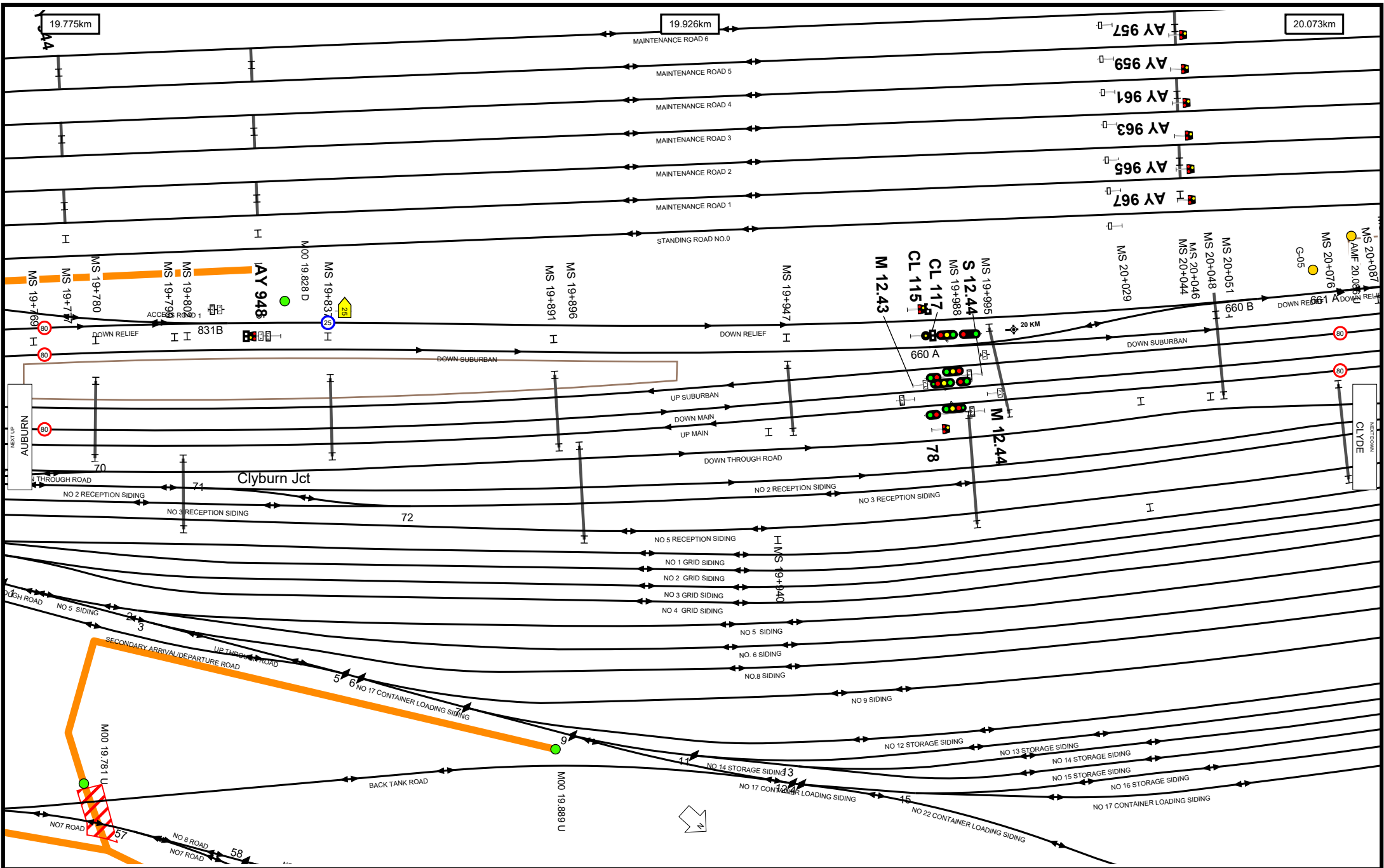
SCALE:





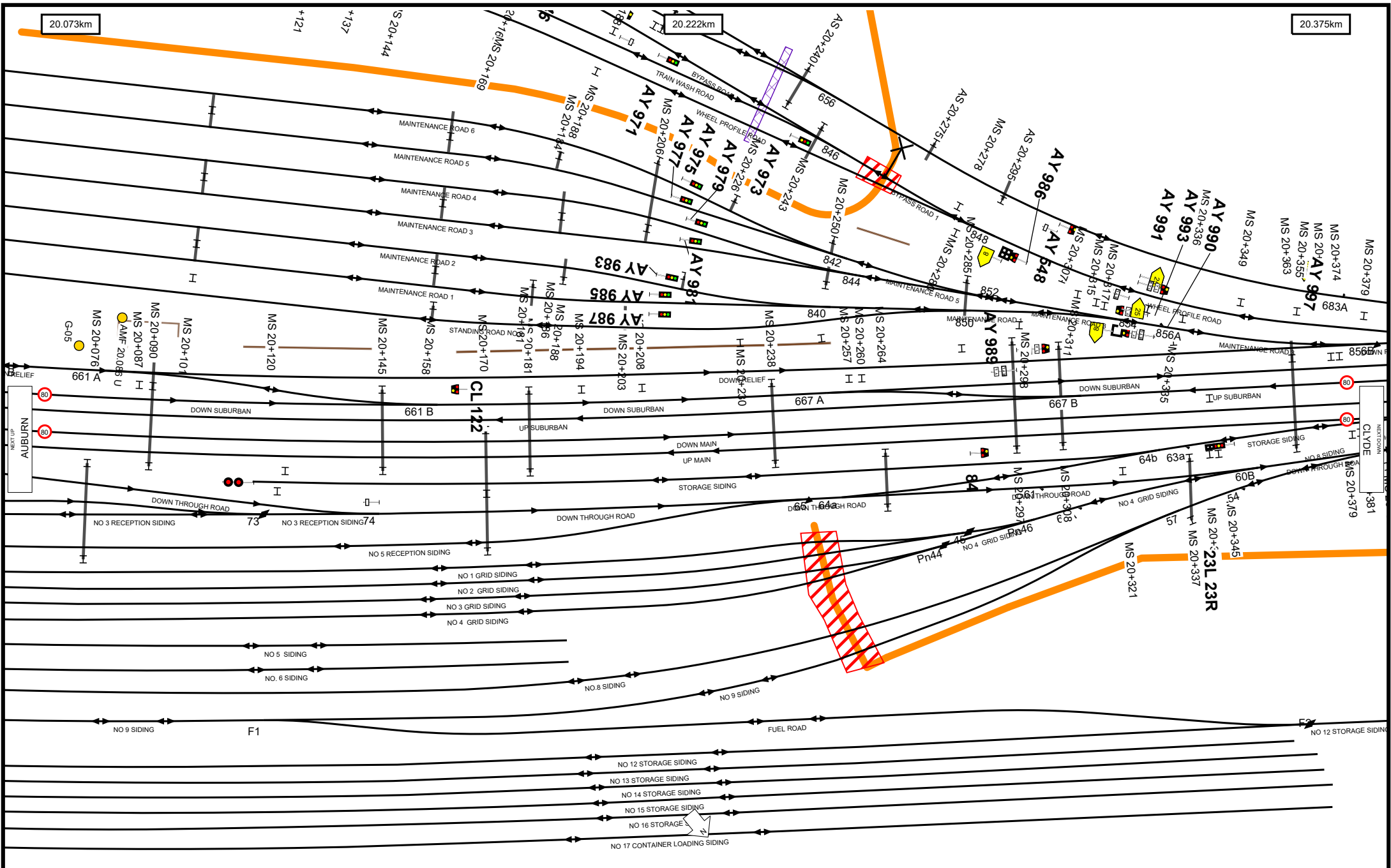
UNCONTROLLED WHEN PRINTED

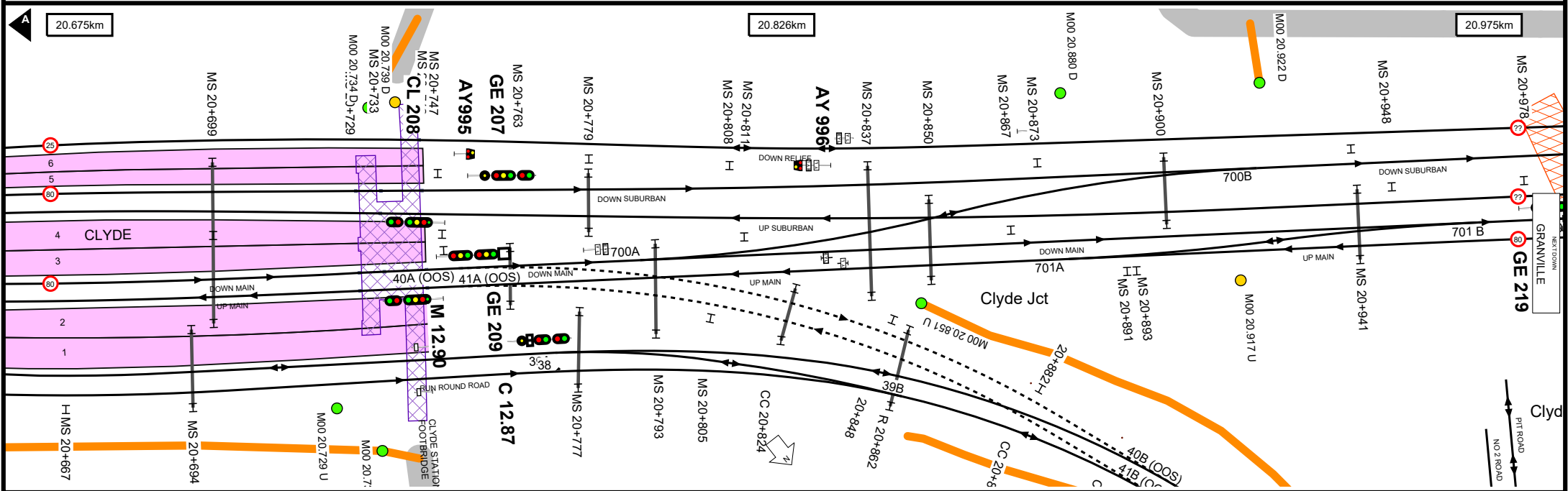
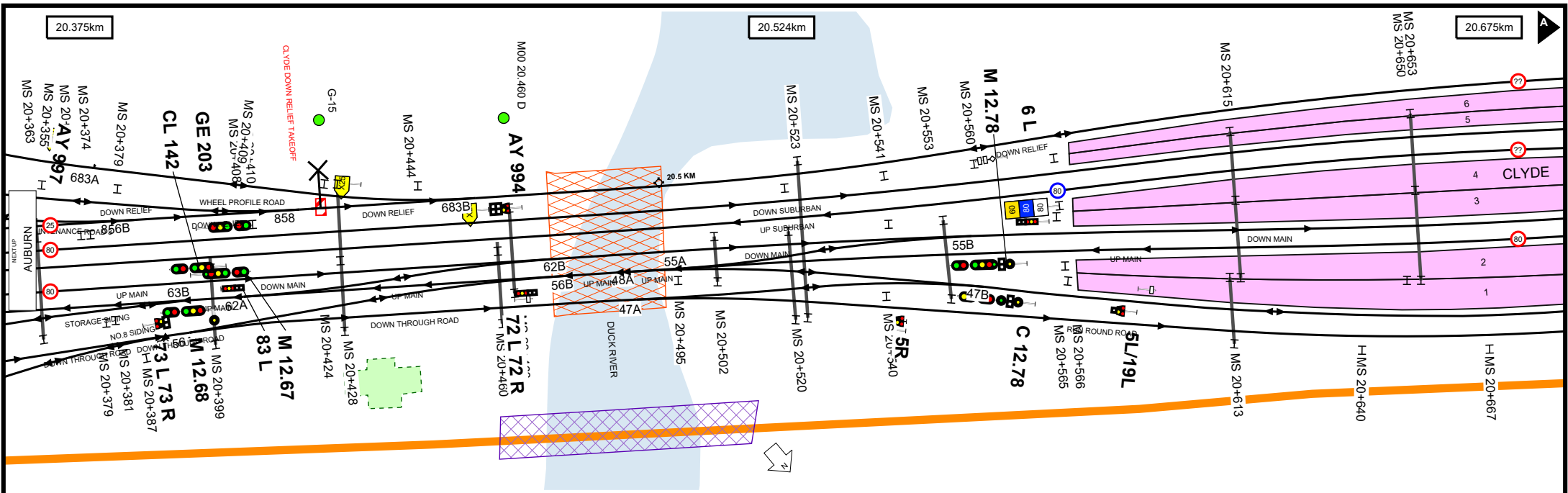
Data shown here may not have been field verified.
 Do not use for operational purposes without checking against a controlled document.
 For data issues contact GIS.Support@transport.nsw.gov.au



UNCONTROLLED WHEN PRINTED

Data shown here may not have been field verified.
 Do not use for operational purposes without checking against a controlled document.
 For data issues contact GIS.Support@transport.nsw.gov.au





Worksite Protection Planning Diagram
 Contact: rcsp@transport.nsw.gov.au

Transport for NSW

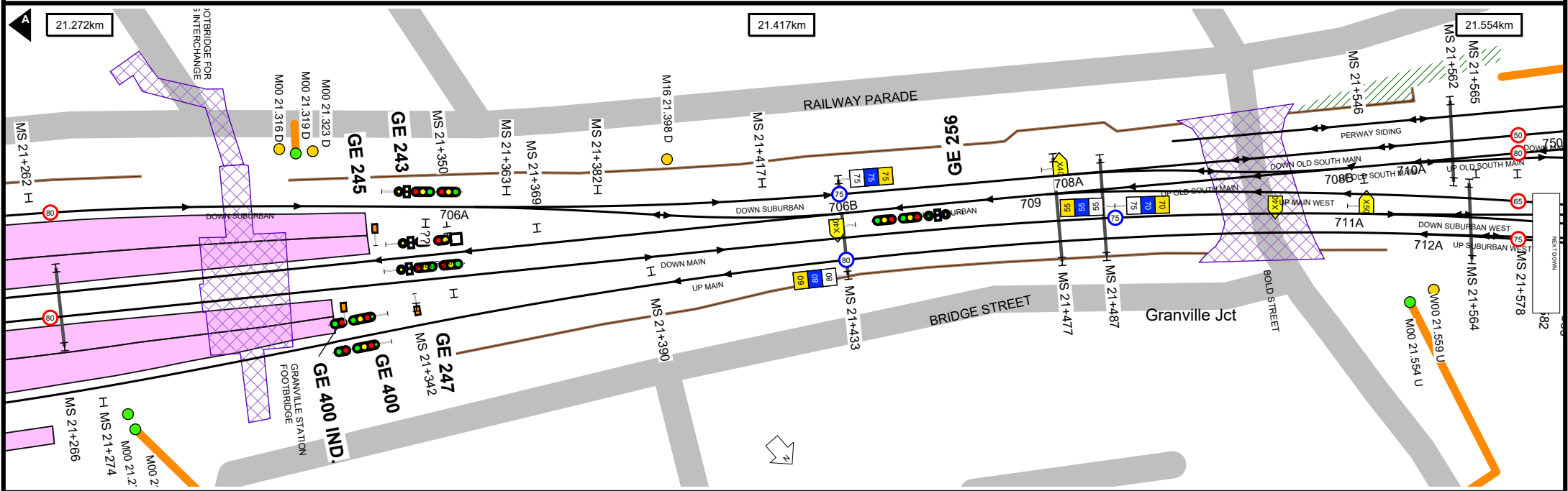
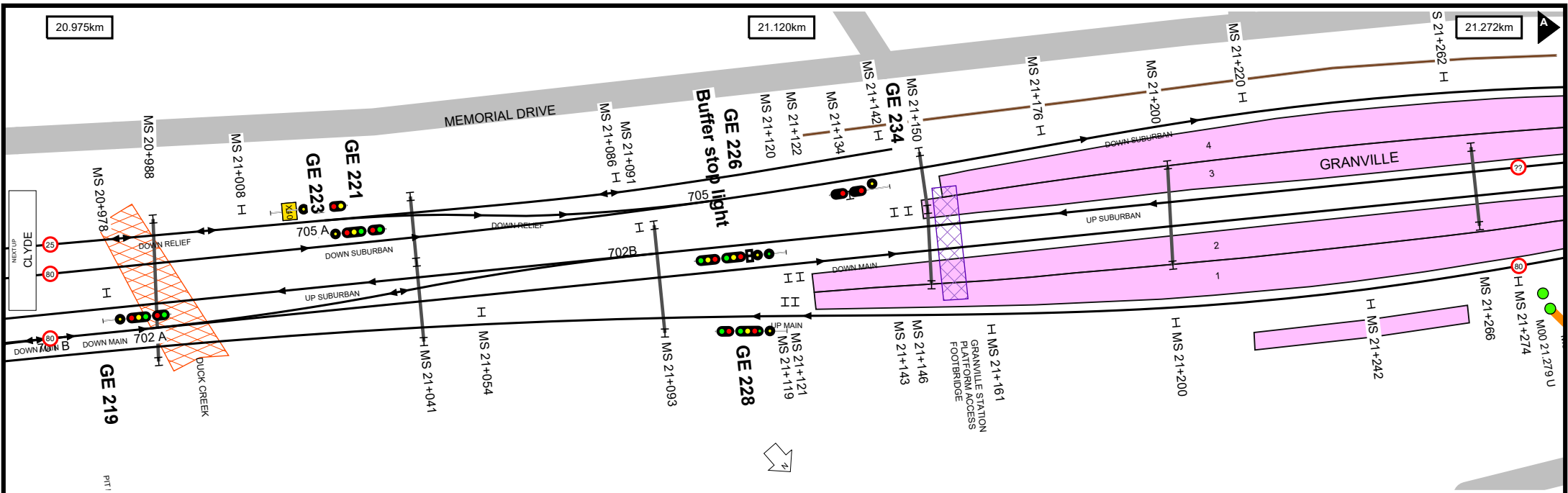
UNCONTROLLED WHEN PRINTED

Data shown here may not have been field verified.
 Do not use for operational purposes without checking against a controlled document.
 For data issues contact GIS.Support@transport.nsw.gov.au

TITLE: **Main Suburban - Central to Granville - M00**
 Page range 20.375-20.975km

SCALE:

A4
 19/12/2023
 51



Worksite Protection Planning Diagram
 Contact: rcsp@transport.nsw.gov.au

Transport for NSW

UNCONTROLLED WHEN PRINTED

Data shown here may not have been field verified.
 Do not use for operational purposes without checking against a controlled document.
 For data issues contact GIS.Support@transport.nsw.gov.au

TITLE: **Main Suburban - Central to Granville - M00**
 Page range 20.975-21.554km

SCALE:

A4
 19/12/2023
 52








Location Index

ASHFIELD	21	FLEMINGTON MAINTENANCE CENTRE	38	PRINCE ALFRED SUB STN	2
ASHFIELD JCT	20	FLEMINGTON NEWMARKETS YARD	34	PRINCE ALFRED TRACTION	
ASHFIELD SUBSTATION	22	FLEMINGTON SOUTH JCT	38	SUBSTATION	2
ASHFIELD TRACTION SUBSTATION	22	FLEMINGTON SUB STN	38	REDFERN	6
AUBURN	45	FLEMINGTON TRACTION SUBSTATION	38	REDFERN ESR	6
AUBURN HEAVY MAINTENANCE YARD	46	FLEMINGTON WEST JCT	40	REDFERN JCT	6
AUBURN MAINTENANCE CENTRE	49	FLYING JCT	4	REDFERN SUB STN	6
AUBURN MAINTENANCE FACILITY	49	GRANVILLE	52	REGENT STREET	4
AUBURN MANILDRA FLOUR	46	GRANVILLE JCT	52	STANMORE	14
AUBURN SUB STN	47	HOME BUSH	31	STRATHFIELD	28
AUBURN TRACTION SUBSTATION	47	ILLAWARRA DIVE	9	STRATHFIELD JCT	28
BURWOOD	25	ILLAWARRA JCT	8	STRATHFIELD SIGNAL BOX	
BURWOOD GOODS SDG	25	ILLAWARRA JCT ILLAWARRA MAINS	8	SUBSTATION NO1	30
CENTRAL	2	ILLAWARRA JCT ILLAWARRA LOCALS	8	STRATHFIELD SIGNAL BOX	
CENTRAL ESR	2	ILLAWARRA JCT LOCALS	8	SUBSTATION NO2	30
CENTRAL JCT	4	ILLAWARRA JCT MAINS	8	SUMMER HILL	19
CHALMERS ST PUMPING STATION	2	ILLAWARRA JCT SUBURBANS	8	SYDNEY SIGNAL BOX	5
CHALMERS STREET TRACTION		LEWISHAM	17	SYDNEY YARD SYDNEY HAUL CR	3
SUBSTATION	3	LEWISHAM SUB STN	18	WELLS STREET	5
CLYBURN JCT	49	LEWISHAM TRACTION SUBSTATION	18		
CLYDE	51	LIDCOMBE	41		
CLYDE JCT	51	LIDCOMBE CEMETARY SDG	41		
CLYDE UP YARD	48	LIDCOMBE JCT	42		
CLYDE YARD DOWN	48	LIDCOMBE PERWAY SDG	41		
CROYDON	23	LIDCOMBE SCTN HUT	42		
ENGINE DIVE	6	LIDCOMBE TRIANGLE LOOP JCT	42		
EVELEIGH	8	LIDCOMBE WEST JCT	42		
EVELEIGH MAINTENANCE CENTRE	8	MACDONALDTOWN	10		
EVELEIGH REDFERN ELSTINS	9	MACDONALDTOWN CAR SDG YARD	10		
EVELEIGH YARD (CARRIAGE WORKS)	8	NEWTOWN	11		
EXPLORER/ENDEVOUR MTCE	8	NEWTOWN SUBSTATION	12		
FLEMINGTON	34	NEWTOWN TRACTION SUBSTATION	12		
FLEMINGTON CAR SDG YARD	34	PETERSHAM	16		
FLEMINGTON CAR SIDING JCT	35	PETERSHAM YARD	16		
FLEMINGTON GOODS JCT	38	PRINCE ALFRED	3		
FLEMINGTON JCT	34	PRINCE ALFRED CAR SDGS	3		







Bridge Index

453028589 WATERWAY	30	CRYSTAL STREET	15	OLD CANTERBURY ROAD	18
ACCESS ROAD	42	DEVONSHIRE STREET PEDESTRIAN		OLD EDESTRIAN SUBWAY	21
ALICE STREET	46	SUBWAY	2	OLYMPIC DRIVE	42
ALICE STREET FOOTBRIDGE	46	DOBROYD BRANCH SEWER	18	OLYMPIC DRIVE & BRIDGE STREET	42
ALT STREET TO CAVILL AVENUE		DUCK CREEK	52	OLYMPIC DRIVE PEDESTRIAN SUBWAY	42
PEDESTRIAN SUBWAY	22	DUCK CREEK ACCESS TO TRACK		PETERSHAM ISOLATED PEDESTRIAN	
AMC FOOTBRIDGE CROSSING	50	RECORDING SECTION	52	SUBWAY	16
ASHFIELD STATION FOOTBRIDGE	21	DUCK RIVER	51	PETERSHAM STATION FOOTBRIDGE	16
AUBURN STATION DISUSED		EDDY AVENUE	2	POWELLS CREEK	29
PEDESTRIAN SUBWAY	45	EDDY AVENUE PEDESTRIAN SUBWAY	2	PROPOSED SOUTHERN CONCOURSE	6
AUBURN STATION PEDESTRIAN		ERSKINEVILLE ROAD	11	RAW SQUARE	29
SUBWAY	45	EVELEIGH PEDESTRIAN SUBWAY	8	REDFERN STATION FOOTBRIDGE	6
BATES STREET DISUSED PEDESTRIAN		FCS WASH ROAD OVER M72	38	REGENT ST TO POWERHOUSE	
SUBWAY	33	FLEMINGTON MARKETS FOOTBRIDGE	34	MUSEUM	3
BLAND STREET	22	FOOTBRIDGE FOR BUS INTERCHANGE	52	RICHMOND ROAD	36
BOLD STREET	52	FREDERICK STREET	22	ROAD ACCESS BRIDGE	30
BRIDGE ROAD	33	GRANVILLE STATION FOOTBRIDGE	52	SHAFTESBURY ROAD	25
BRIDGE STREET	42	GRANVILLE STATION PLATFORM		STANMORE STATION PEDESTRIAN	
BURREN STREET	10	ACCESS FOOTBRIDGE	52	SUBWAY	14
BURREN STREET LOCALD	10	HAWTHORNE CANAL	18	STATION ROAD	45
BURREN STREET MAIND&SUBRUBU	10	HOME BUSH STATION FOOTBRIDGE	31	STRATHFIELD M00 FLYOVER	29
BURREN STREET SUBRUBD&LOCALU	10	HUME HIGHWAY	20	STRATHFIELD PEDESTRIAN SUBWAY	28
BURWOOD ROAD	25	KING STREET	11	STRATHFIELD STATION PEDESTRIAN	
CENTENARY DRIVE	35	LAWSON STREET	5	SUBWAY	28
CENTRAL FLYOVERS 1	3	LEWISHAM STATION PEDESTRIAN		SUBWAY (MULTI SERVICE TUNNEL)	2
CENTRAL FLYOVERS 2	3	SUBWAY	17	SUBWAY LANE	32
CENTRAL FLYOVERS 3	3	LIBERTY STREET	13	SUBWAY LANE PEDESTRIAN SUBWAY	32
CENTRAL FLYOVERS 4	3	LIDCOMBE STATION FOOTBRIDGE	41	SUMMER HILL STATION PEDESTRIAN	
CENTRAL PEDESTRIAN SUBWAY	2	LIDCOMBE STATION PLATFORM		SUBWAY	19
CHURCH STREET	38	ACCESS FOOTBRIDGE	41	SYDNEY YARD ACCESS BRIDGE	3
CHURCH STREET SPRINT ACCESS		LONGPORT STREET	18	TEMPORARY FOOTBRIDGE	23
NEAR BRIDGE	41	M00 OVER M52 GOODS FLYOVER	38	TRAFALGAR STREET PEDESTRIAN	
CLEVELAND STREET	4	MACDONALDTOWN STATION		SUBWAY	12
CLYDE STATION FOOTBRIDGE	51	PEDESTRIAN SUBWAY	10	WELLS ST DIVE (DEAD END)	5
CONDER STREET FOOTBRIDGE	26	META STREET	23	WENTWORTH ROAD	26
CROYDON STATION FOOTBRIDGE	23	NEAR DENGATE AVENUE PEDESTRIAN		WEST STREET	17
		SUBWAY	22		

Track & Point

-  Existing Track Centreline
-  Under Construction / Service Withdrawn
-  Proposed Track
-  Turnout Point
-  Catch Point
-  Derail Point
-  Turntable



Signal & Sign

-  Signal
-  Warning Light
-  Warning Light - Double
-  End Yard Limit Sign
-  Yard Limit Sign
-  Speed Sign




Station

-  Platform

Kilometre Post

-  Whole Kilometre Post
-  Half Kilometre Post

Corridor Access

-  Access Gate
-  Pedestrian Access Gate
-  Access Road



Safety

-  Refuge







Road

-  Public Road

Level Crossing & Take Off

-  Level Crossing Boundary
-  Level Crossing Location


Bridge

-  Overbridge
-  Underbridge
-  Rail Flyover
-  Rail Dive
-  Pedestrian Footbridge
-  Pedestrian Subway

Tunnel

-  Tunnel Section Coverage

Embankment

-  Embankment

Cutting

-  Cutting

Wall

-  Wall

Culvert

-  Culvert




Waterway

-  Waterway








Substation

-  Substation Boundary

Overhead Wiring Structure

-  OHWS
-  OHWS Centreline
-  Wood Pole

Additional Map Features

-  Track Name & Direction Indicator
-  Maximum Train Entry Speed Indicator
-  Maximum Train Speed Change Indicator
-  Kilometrage Reference Indicator
-  Map Strip Join Indicator
-  Next Station Up
-  Next Station Down