

# Worksite Protection Planning Diagrams

South Coast to Southern Highlands - Unanderra Jct to Unanderra Interface - S34

## Stations Covered

---

UNANDERRA	2
-----------	---

## Kilometrage References

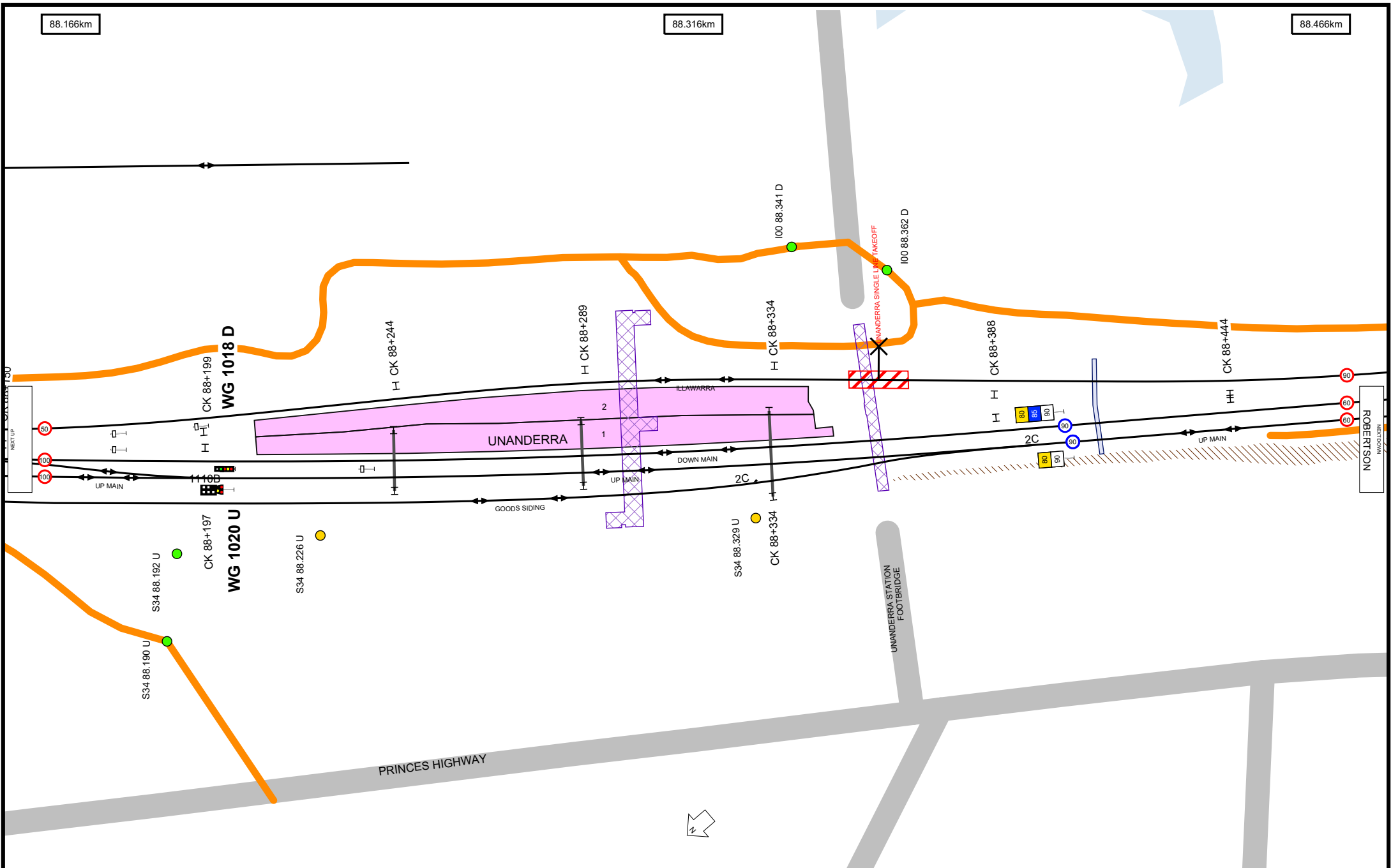
---

88.166km	2
90.000km	7
91.125km	9

88.166km

88.316km

88.466km



Worksite Protection Planning Diagram  
 Contact: rcsp@transport.nsw.gov.au



Transport for NSW

**UNCONTROLLED WHEN PRINTED**

Data shown here may not have been field verified.  
 Do not use for operational purposes without checking against a controlled document.  
 For data issues contact GIS.Support@transport.nsw.gov.au

TITLE: **South Coast to Southern Highlands - Unanderra - S34**

Page range 88.166-88.466km

SCALE:

A4

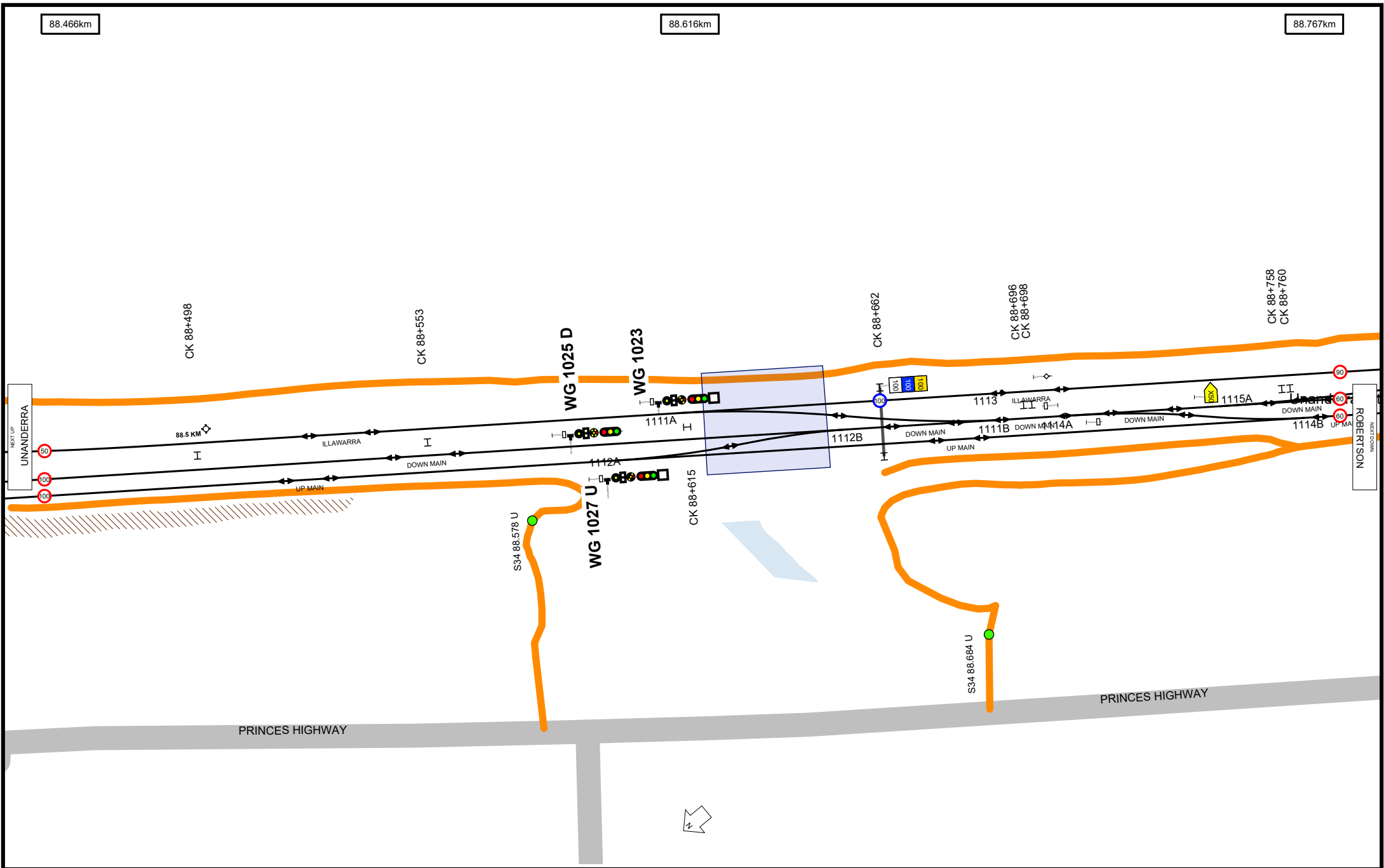
03/07/2024

2

88.466km

88.616km

88.767km



Worksite Protection Planning Diagram  
 Contact: rcsp@transport.nsw.gov.au



Transport  
for NSW

**UNCONTROLLED WHEN PRINTED**

Data shown here may not have been field verified.  
 Do not use for operational purposes without checking against a controlled document.  
 For data issues contact GIS.Support@transport.nsw.gov.au

TITLE: **South Coast to Southern Highlands - Unanderra - S34**

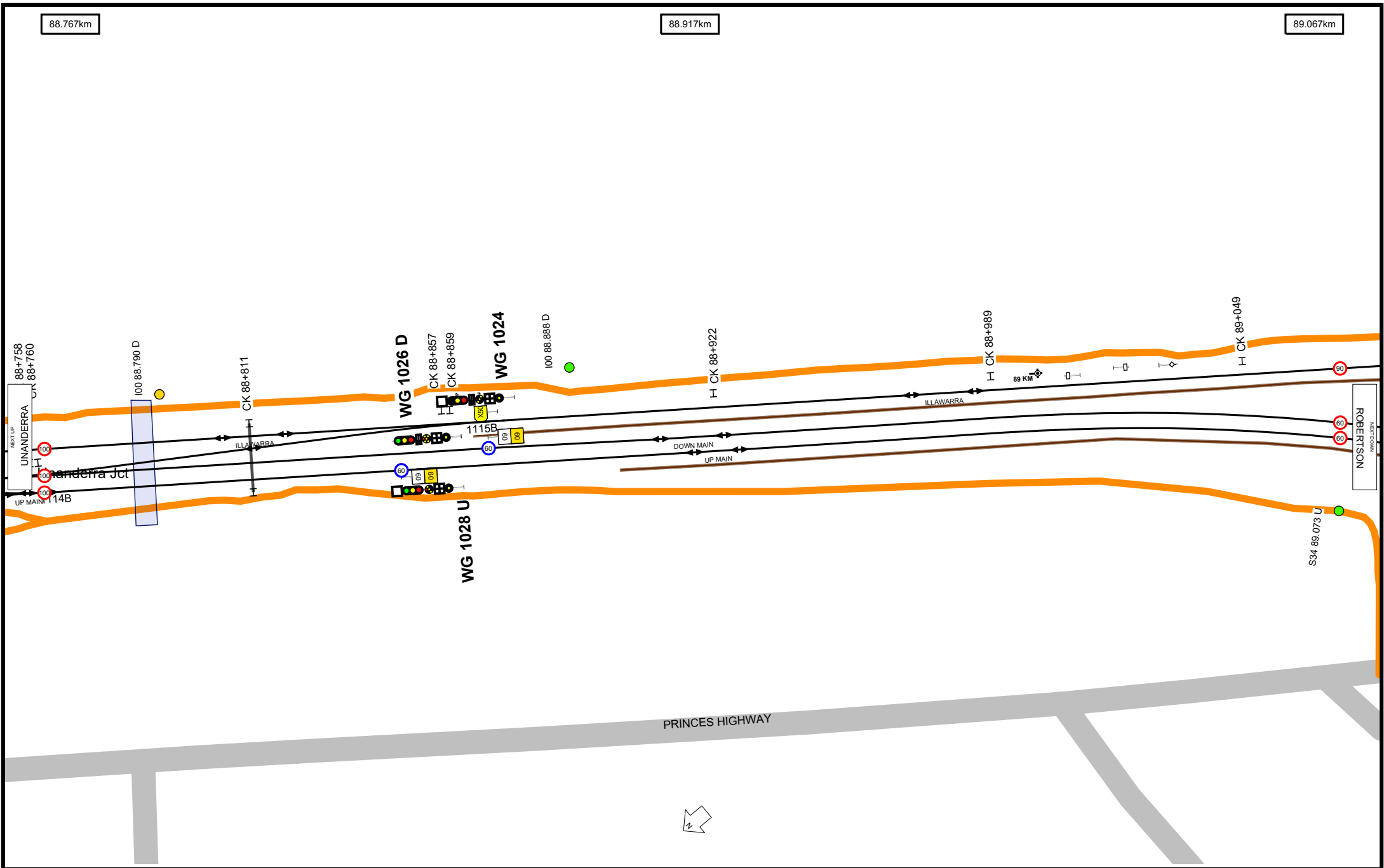
Page range 88.466-88.767km

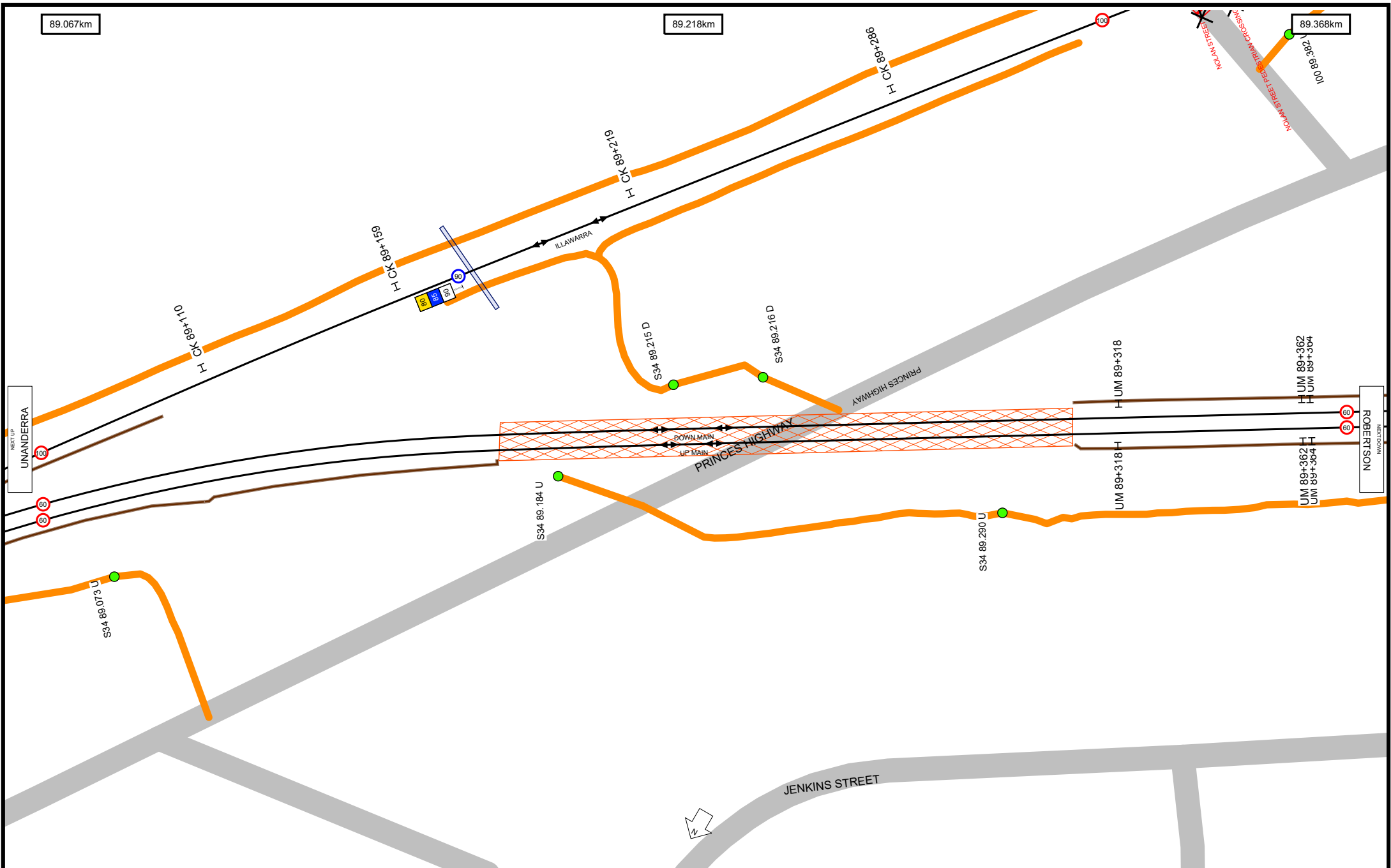
SCALE:

A4

03/07/2024

3

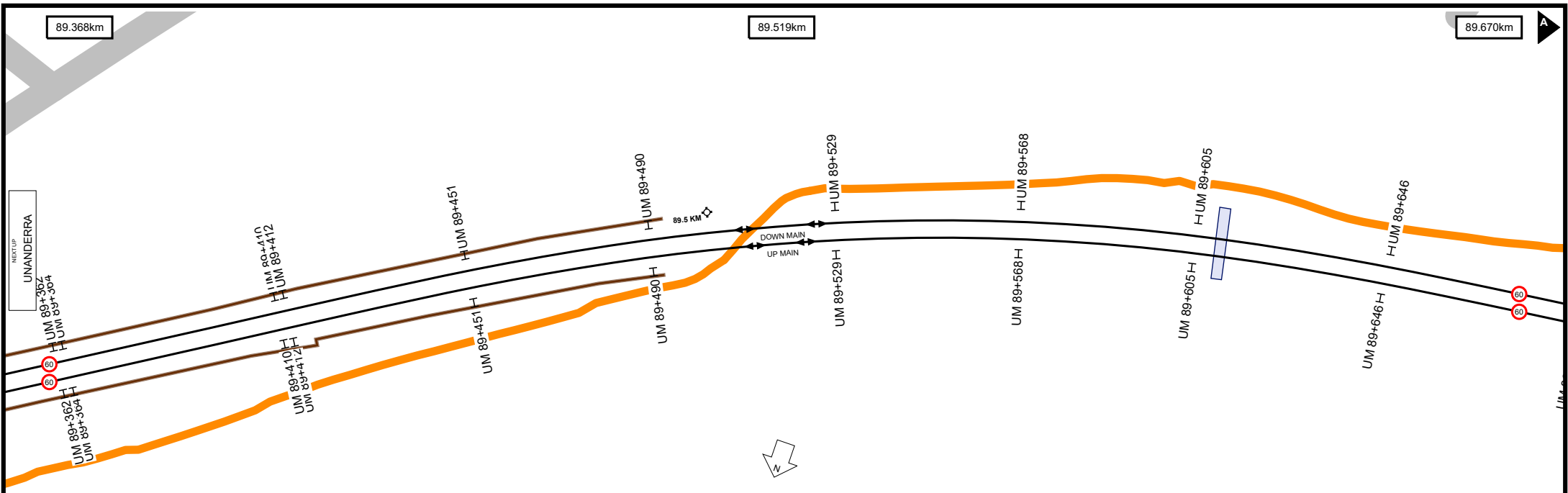




**UNCONTROLLED WHEN PRINTED**

Data shown here may not have been field verified.  
 Do not use for operational purposes without checking against a controlled document.  
 For data issues contact GIS.Support@transport.nsw.gov.au

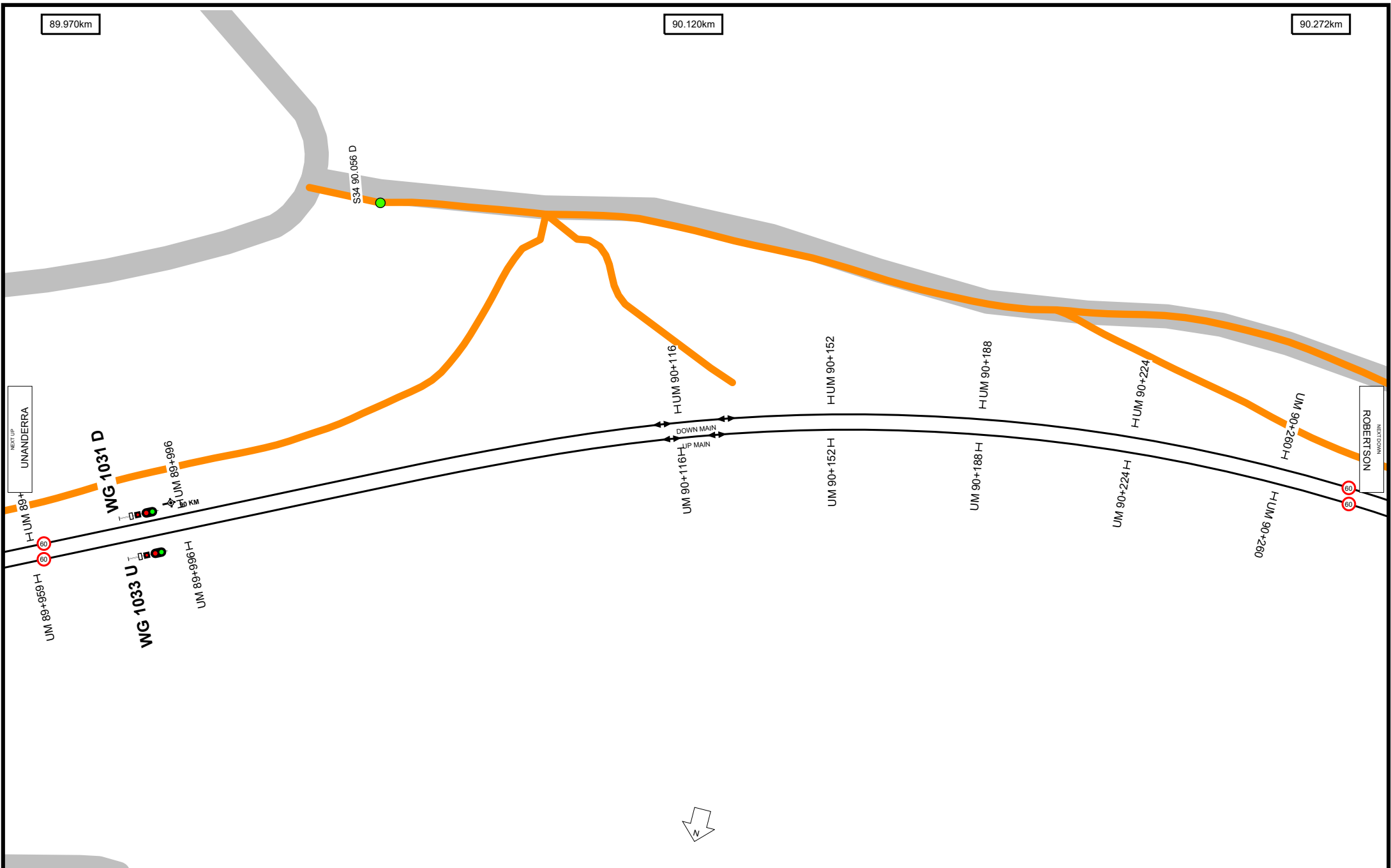




89.970km

90.120km

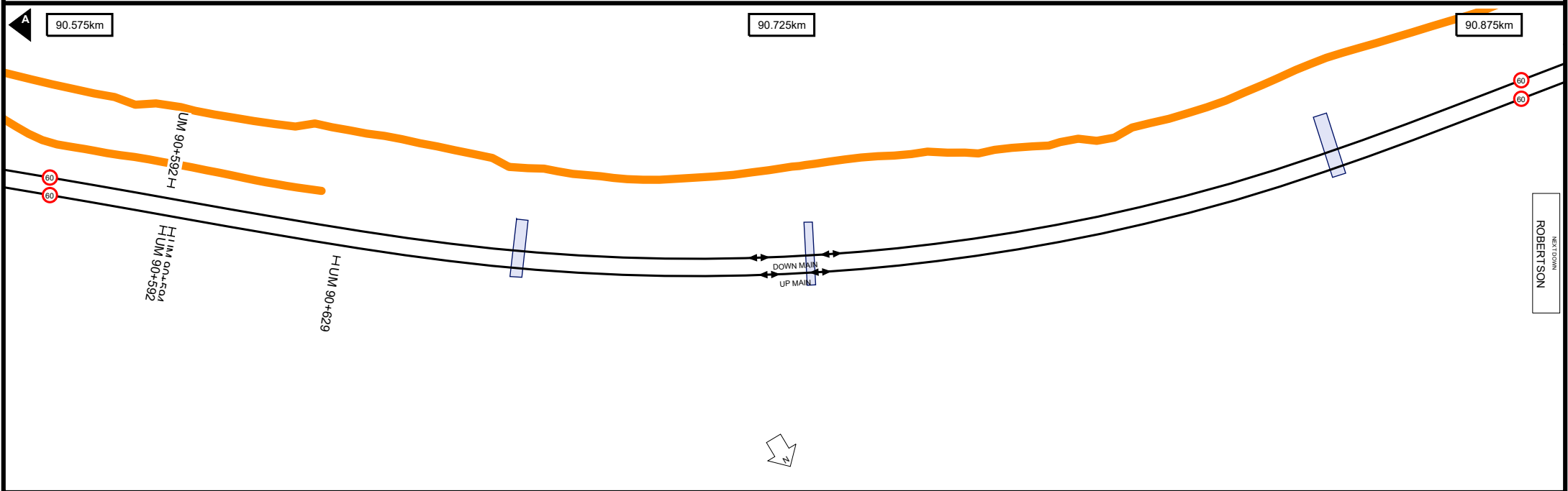
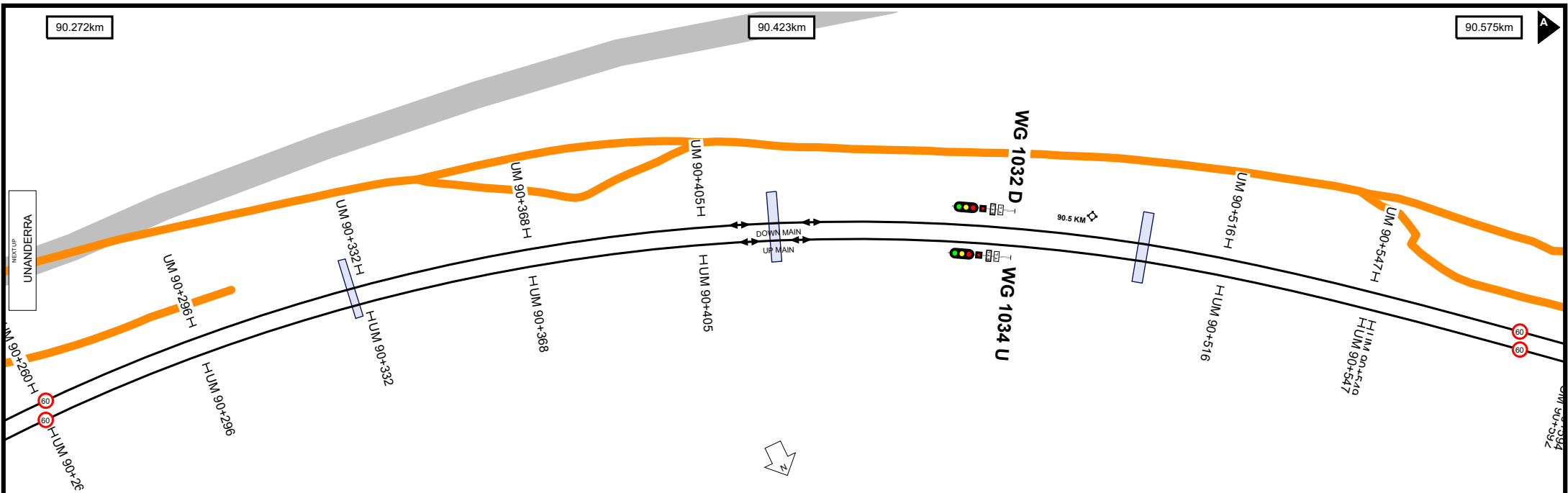
90.272km



**UNCONTROLLED WHEN PRINTED**

Data shown here may not have been field verified.  
 Do not use for operational purposes without checking against a controlled document.  
 For data issues contact GIS.Support@transport.nsw.gov.au







90.875km

91.025km

91.125km



**UNCONTROLLED WHEN PRINTED**

Data shown here may not have been field verified.  
 Do not use for operational purposes without checking against a controlled document.  
 For data issues contact GIS.Support@transport.nsw.gov.au



## Location Index

---








ARTC BOUNDARY UNANDERRA	9
UNANDERRA	2
UNANDERRA JCT	3

## Bridge Index







---

PRINCES HIGHWAY	5
UNANDARRA NEW FOOTBRIDGE	2
UNANDERRA STATION FOOTBRIDGE	2

### Track & Point

-  Existing Track Centreline
-  Under Construction / Service Withdrawn
-  Proposed Track
-  Turnout Point
-  Catch Point
-  Derail Point
-  Turntable



### Signal & Sign

-  Signal
-  Warning Light
-  Warning Light - Double
-  End Yard Limit Sign
-  Yard Limit Sign
-  Speed Sign




### Station

-  Platform

### Kilometre Post

-  Whole Kilometre Post
-  Half Kilometre Post

### Corridor Access

-  Access Gate
-  Pedestrian Access Gate
-  Access Road



### Safety

-  Refuge







### Road

-  Public Road

### Level Crossing & Take Off

-  Level Crossing Boundary
-  Level Crossing Location


### Bridge

-  Overbridge
-  Underbridge
-  Rail Flyover
-  Rail Dive
-  Pedestrian Footbridge
-  Pedestrian Subway

### Tunnel

-  Tunnel Section Coverage

### Embankment

-  Embankment

### Cutting

-  Cutting

### Wall

-  Wall

### Culvert

-  Culvert




### Waterway

-  Waterway








### Substation

-  Substation Boundary

### Overhead Wiring Structure

-  OHWS
-  OHWS Centreline
-  Wood Pole

### Additional Map Features

-  Track Name & Direction Indicator
-  Maximum Train Entry Speed Indicator
-  Maximum Train Speed Change Indicator
-  Kilometrage Reference Indicator
-  Map Strip Join Indicator
-  Next Station Up
-  Next Station Down