

Worksite Protection Planning Diagrams

South Coast to Southern Highlands - Unanderra Jct to Unanderra Interface - S34

Stations Covered

[UNANDERRA](#) 2

Kilometrage References

[88.166km](#) 2

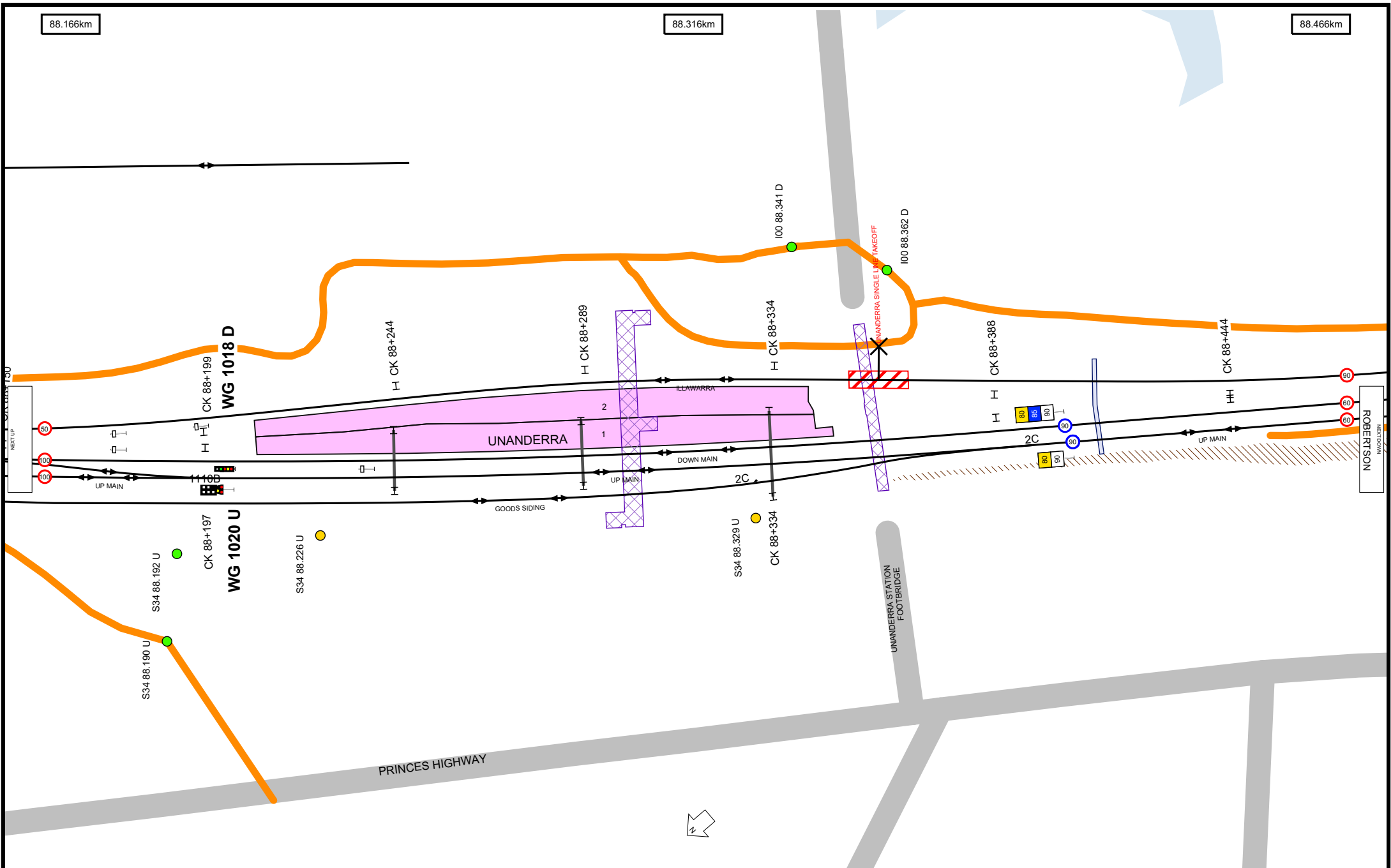
[90.000km](#) 7

[91.125km](#) 9

88.166km

88.316km

88.466km



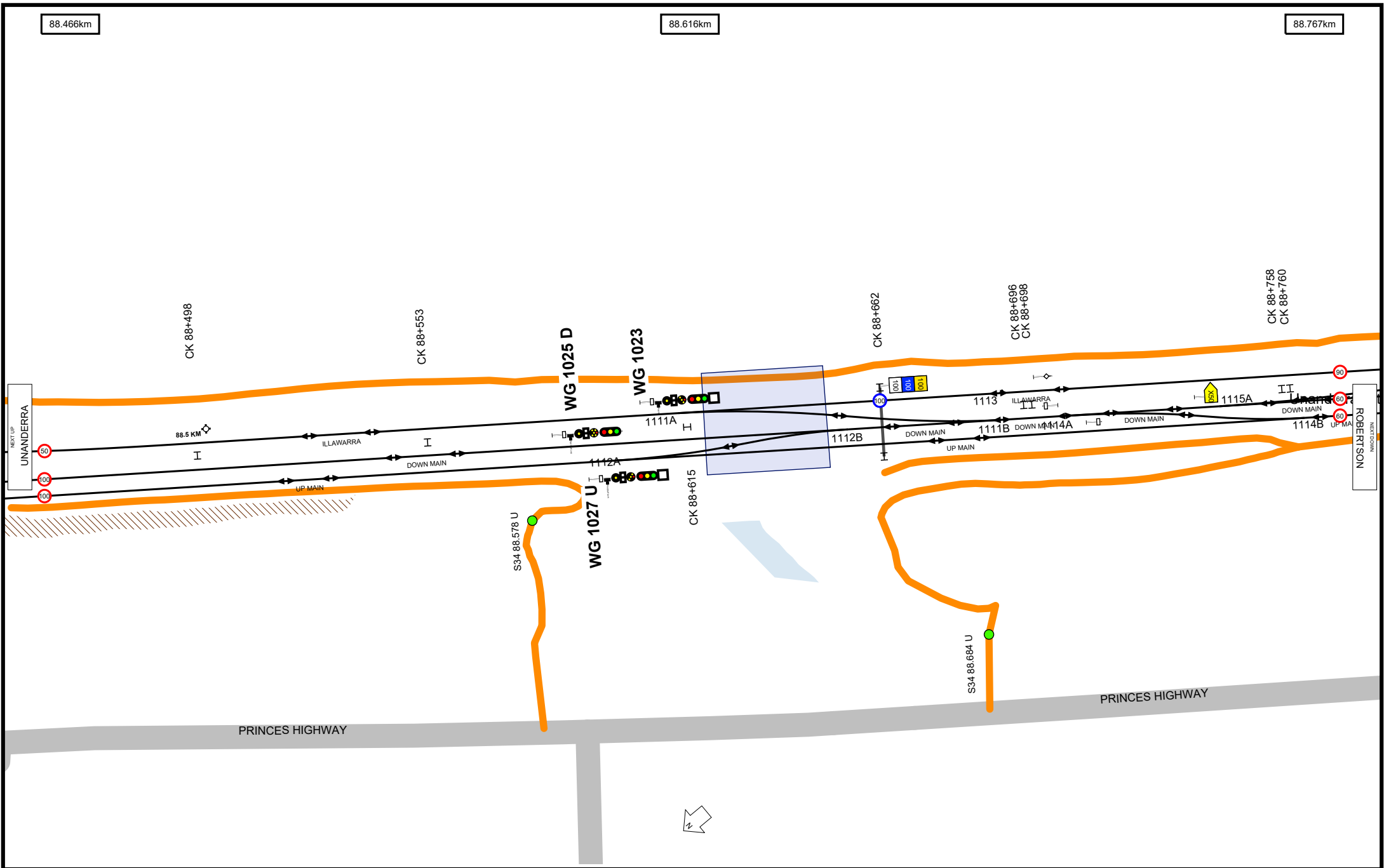
UNCONTROLLED WHEN PRINTED

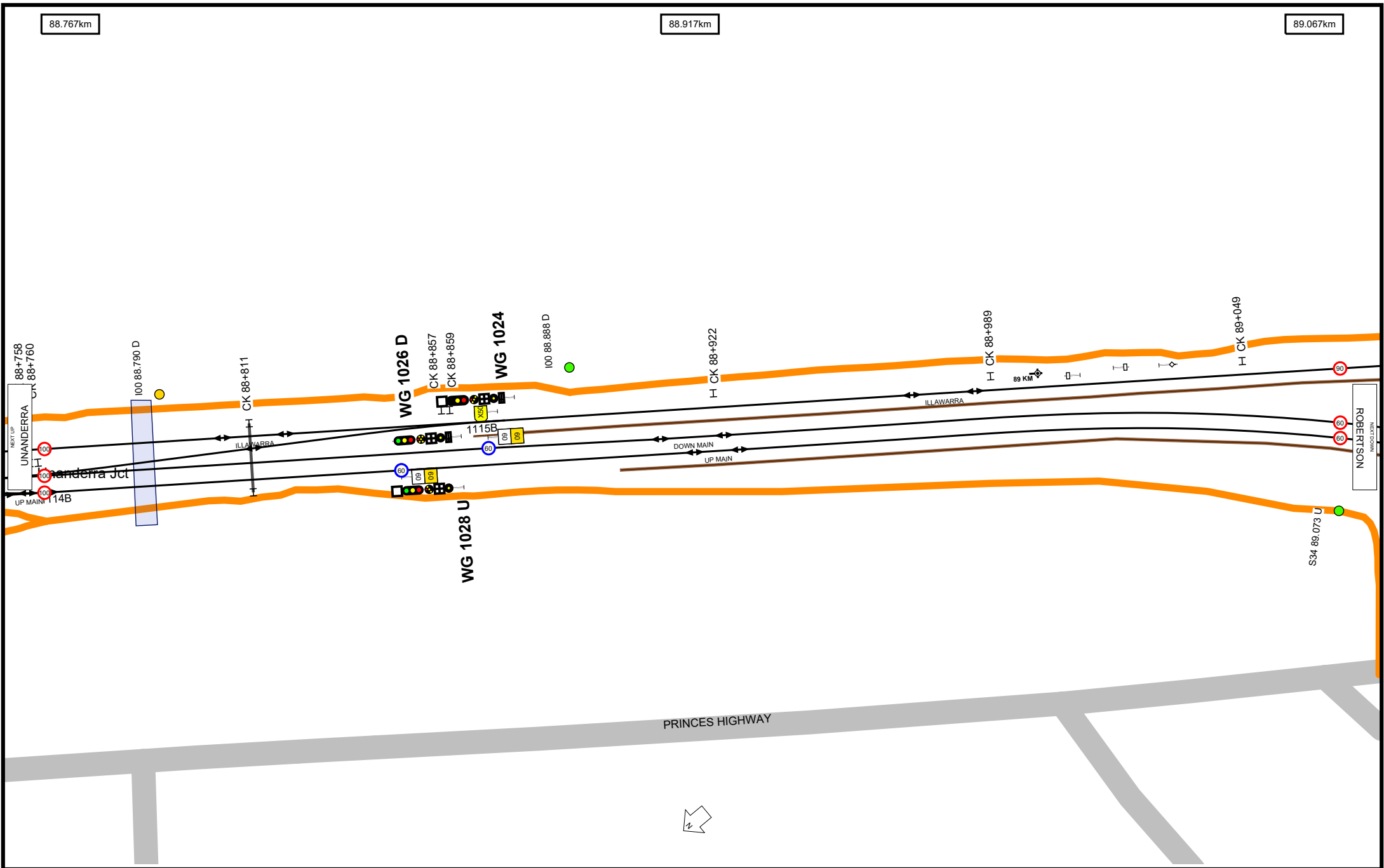
Data shown here may not have been field verified.
 Do not use for operational purposes without checking against a controlled document.
 For data issues contact GIS.Support@transport.nsw.gov.au

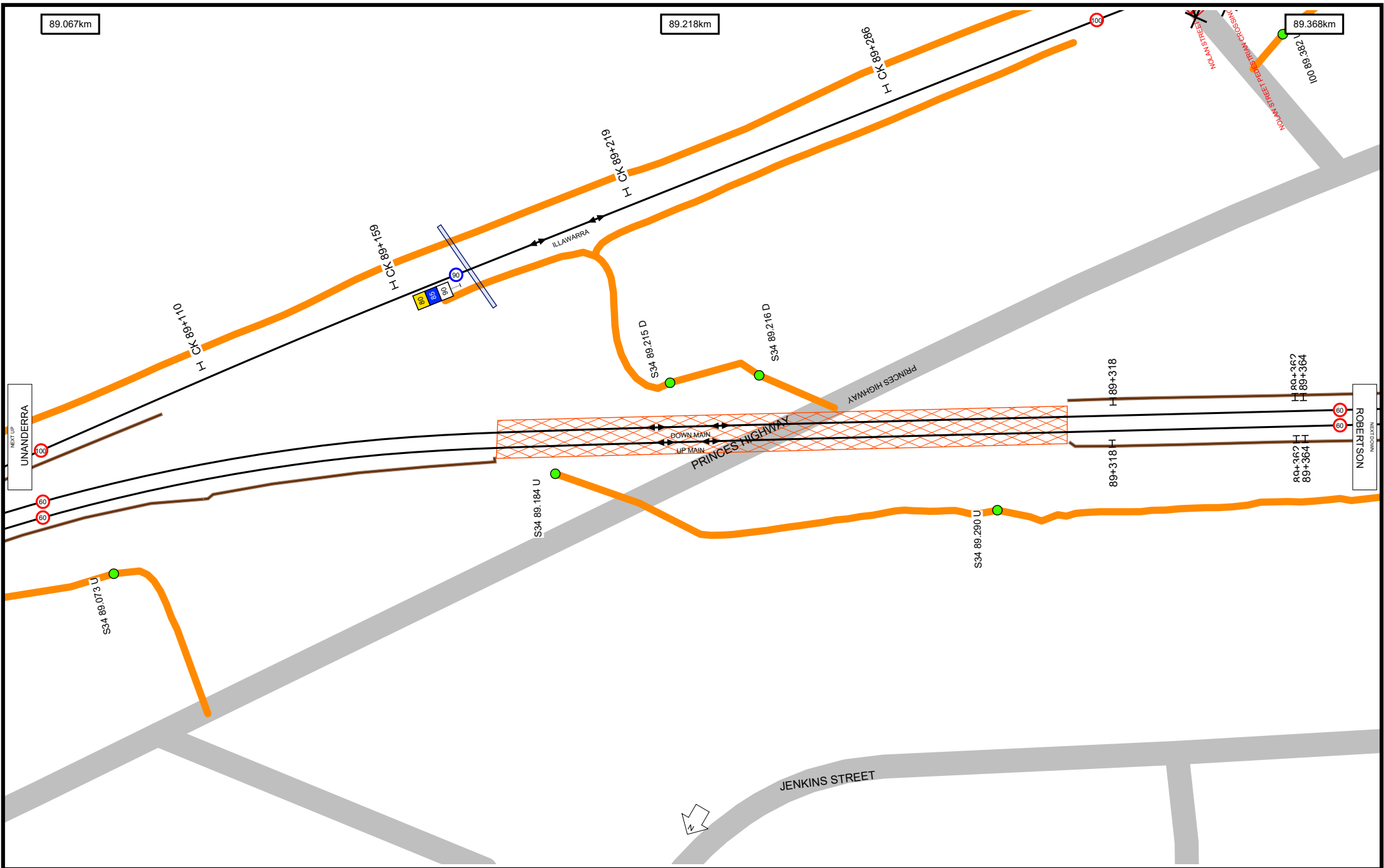
88.466km

88.616km

88.767km







89.067km

89.218km

89.368km

NEXT UP
UNANDERRA

NEXT DOWN
ROBERTSON

UNCONTROLLED WHEN PRINTED

TITLE: **South Coast to Southern Highlands - Unanderra - S34**

A4

Worksite Protection Planning Diagram
Contact: rcsp@transport.nsw.gov.au



Transport for NSW

Data shown here may not have been field verified.
Do not use for operational purposes without checking against a controlled document.
For data issues contact GIS.Support@transport.nsw.gov.au

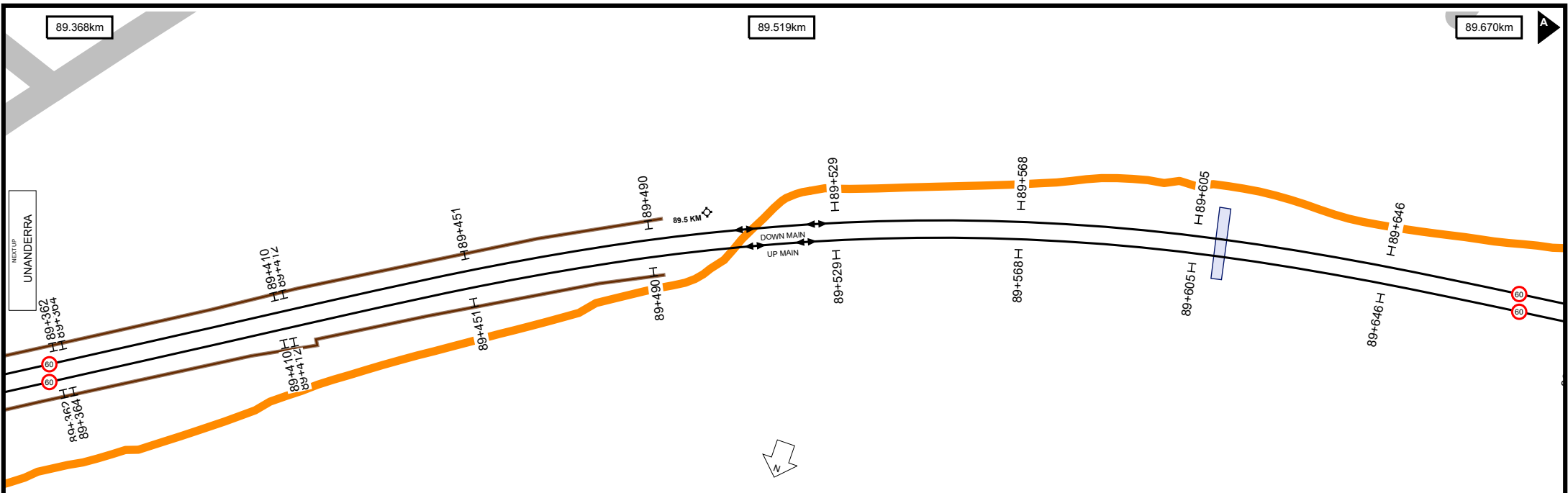
Page range 89.067-89.368km

19/12/2023

SCALE:



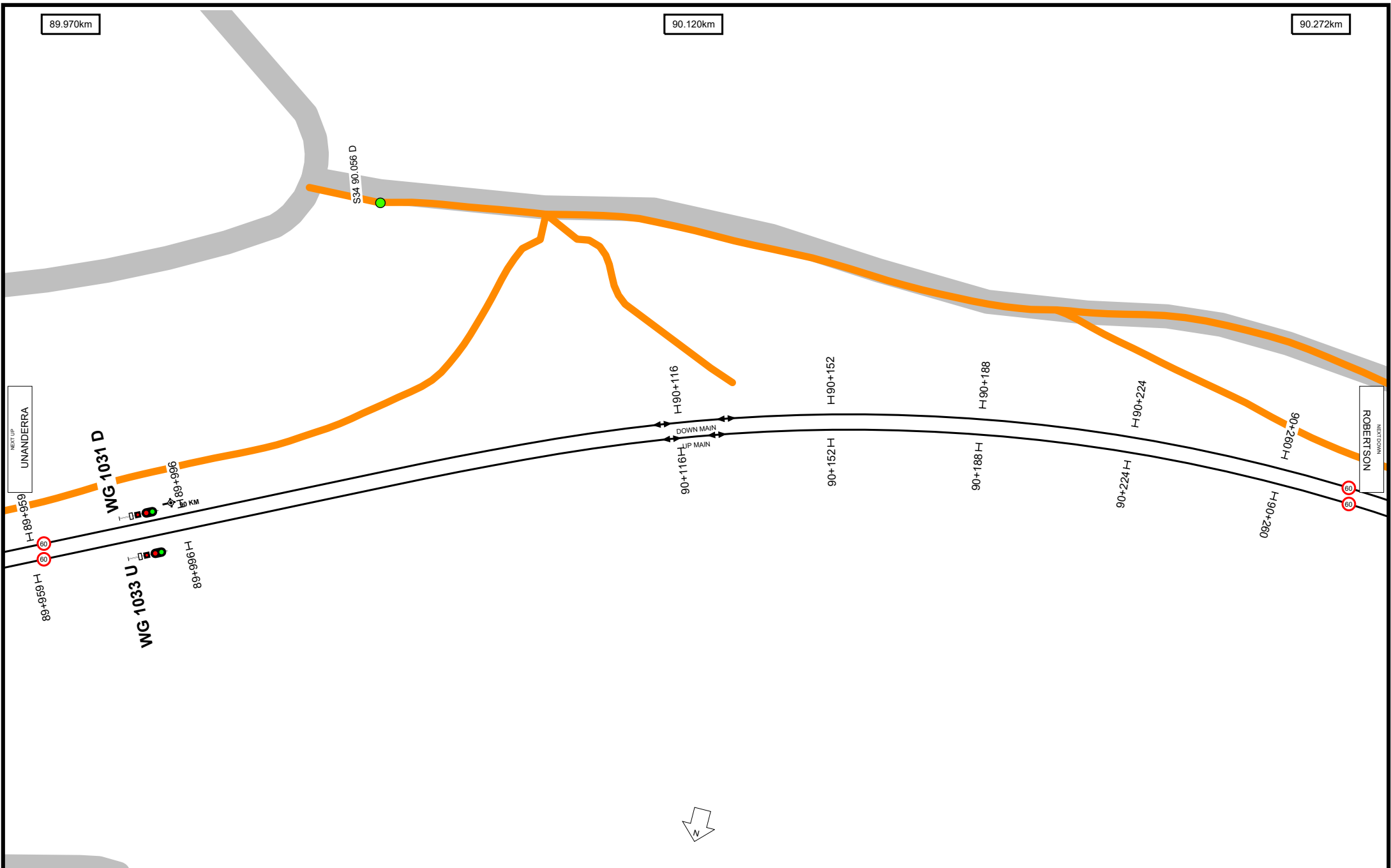
5



89.970km

90.120km

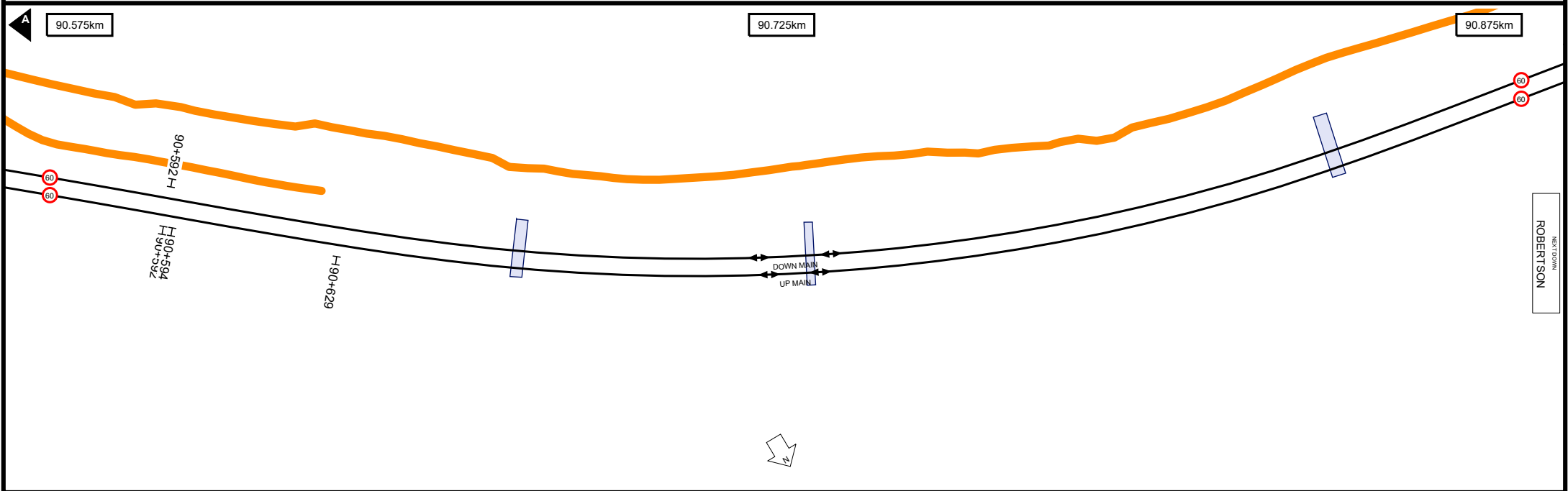
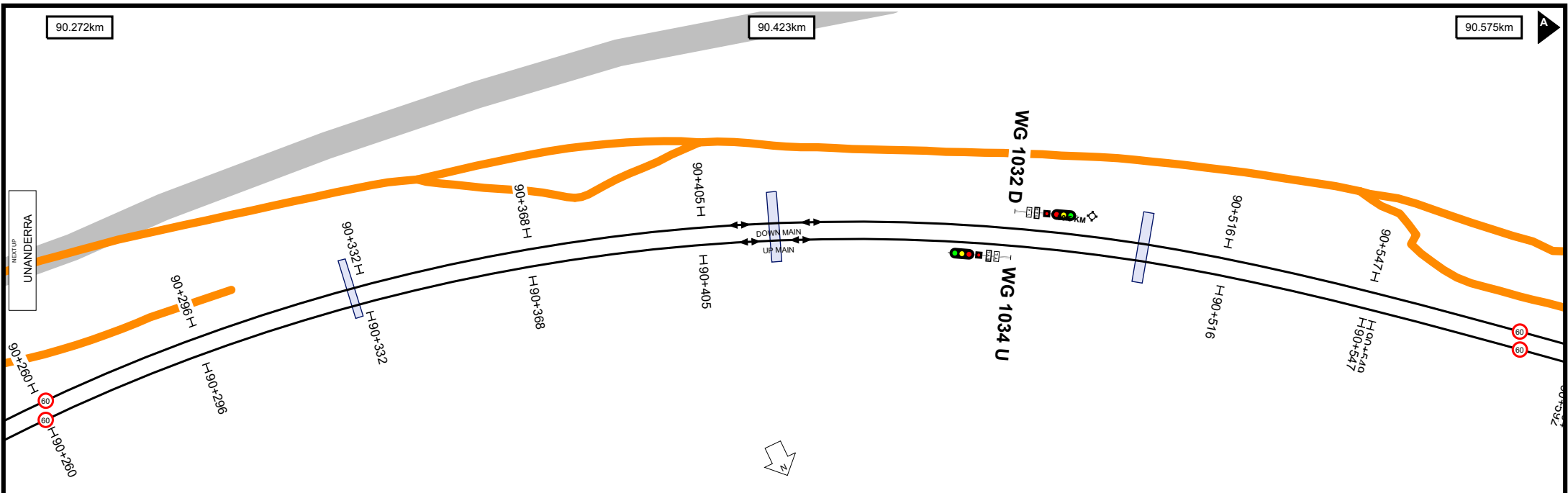
90.272km



UNCONTROLLED WHEN PRINTED

Data shown here may not have been field verified.
 Do not use for operational purposes without checking against a controlled document.
 For data issues contact GIS.Support@transport.nsw.gov.au





90.875km

91.025km

91.125km



UNCONTROLLED WHEN PRINTED

Data shown here may not have been field verified.
 Do not use for operational purposes without checking against a controlled document.
 For data issues contact GIS.Support@transport.nsw.gov.au

Location Index

ARTC BOUNDARY UNANDERRA	9
UNANDERRA	2
UNANDERRA JCT	3

Bridge Index

PRINCES HIGHWAY	5
UNANDARRA NEW FOOTBRIDGE	2
UNANDERRA STATION FOOTBRIDGE	2

Track & Point

- Existing Track Centreline
- Under Construction / Service Withdrawn
- Proposed Track
- Turnout Point
- Catch Point
- Derail Point
- Turntable

Signal & Sign

- Signal
- Warning Light
- Warning Light - Double
- End Yard Limit Sign
- Yard Limit Sign
- Speed Sign

Station

- Platform

Kilometre Post

- Whole Kilometre Post
- Half Kilometre Post

Corridor Access

- Access Gate
- Pedestrian Access Gate
- Access Road

Safety

- Refuge

Road

- Public Road

Level Crossing & Take Off

- Level Crossing Boundary
- Level Crossing Location

Bridge

- Overbridge
- Underbridge
- Rail Flyover
- Rail Dive
- Pedestrian Footbridge
- Pedestrian Subway

Tunnel

- Tunnel Section Coverage

Embankment

- Embankment

Cutting

- Cutting

Wall

- Wall

Culvert

- Culvert

Waterway

- Waterway

Substation

- Substation Boundary

Overhead Wiring Structure

- OHWS
- OHWS Centreline
- Wood Pole

Additional Map Features

- Track Name & Direction Indicator
- Maximum Train Entry Speed Indicator
- Maximum Train Speed Change Indicator
- Kilometrage Reference Indicator
- Map Strip Join Indicator
- Next Station Up
- Next Station Down