


























# DRKD Network Diagram

- DRKD Index**
-  Bankstown Line
  -  Carlingford Line (Closed)
  -  Chatswood to Epping Line (Closed)
  -  City Circle
  -  Cronulla Line
  -  East Hills Line
  -  Eastern Suburbs Line
  -  Illawarra Suburban Line
  -  Illawarra (South Coast) Intercity Line
  -  Main North
  -  Main North (Central Coast) Line
  -  Main North (Hunter) Line
  -  Main South Line
  -  Main West
  -  Main West (Blue Mountains) Line
  -  Airport Line
  -  North Coast (Hunter) Line
  -  North Shore Line
  -  Old Main South (Cumberland) Line
  -  Olympic Park Line
  -  Port Kembla Line
  -  Richmond Line
  -  South West Rail Link
  -  Freight Lines
  -  Yards and Maintenance Centres
- Click on the book name or symbol to download.*

