

Worksite Protection Planning Diagrams

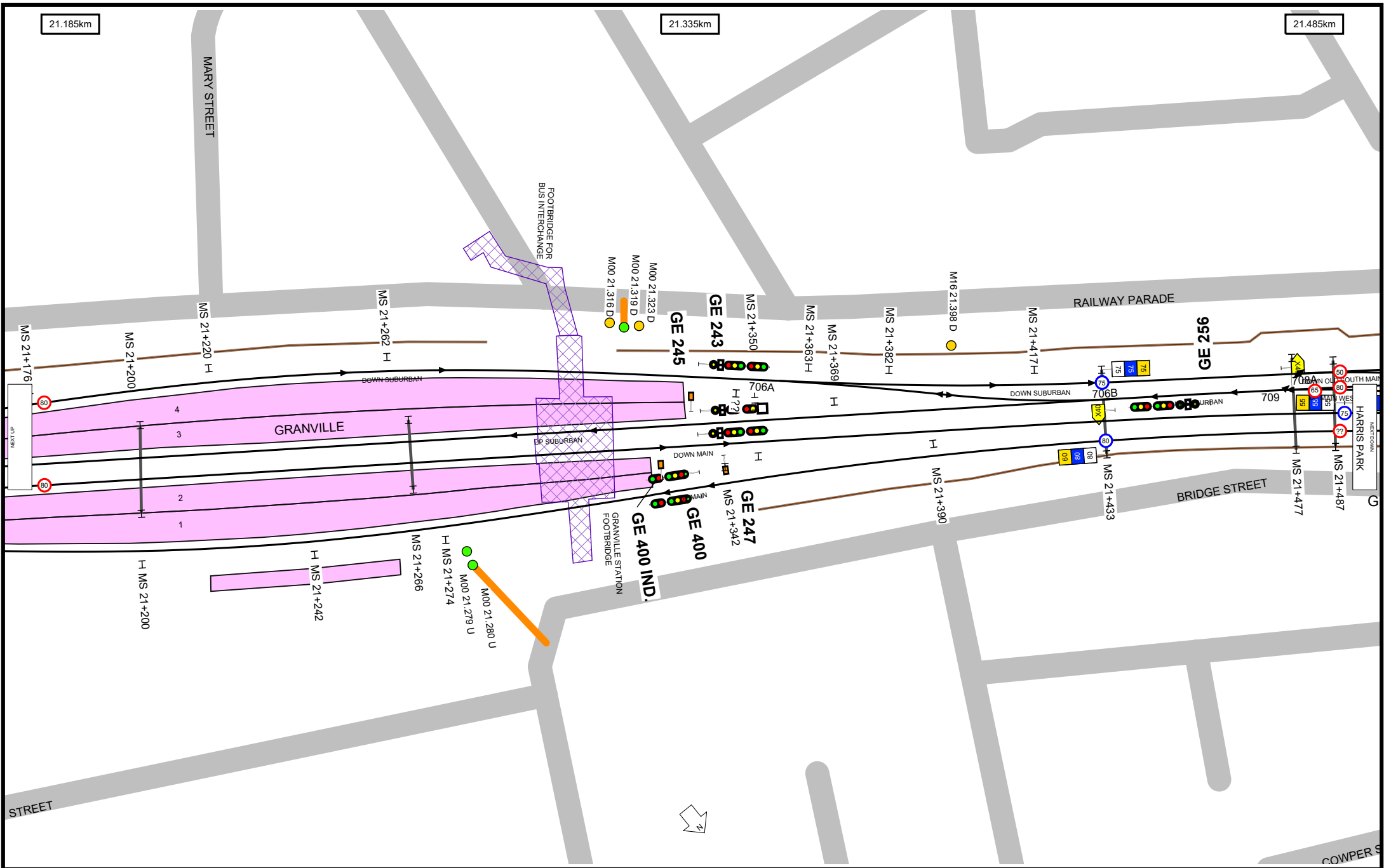
Western Line - Granville to Emu Plains - W00

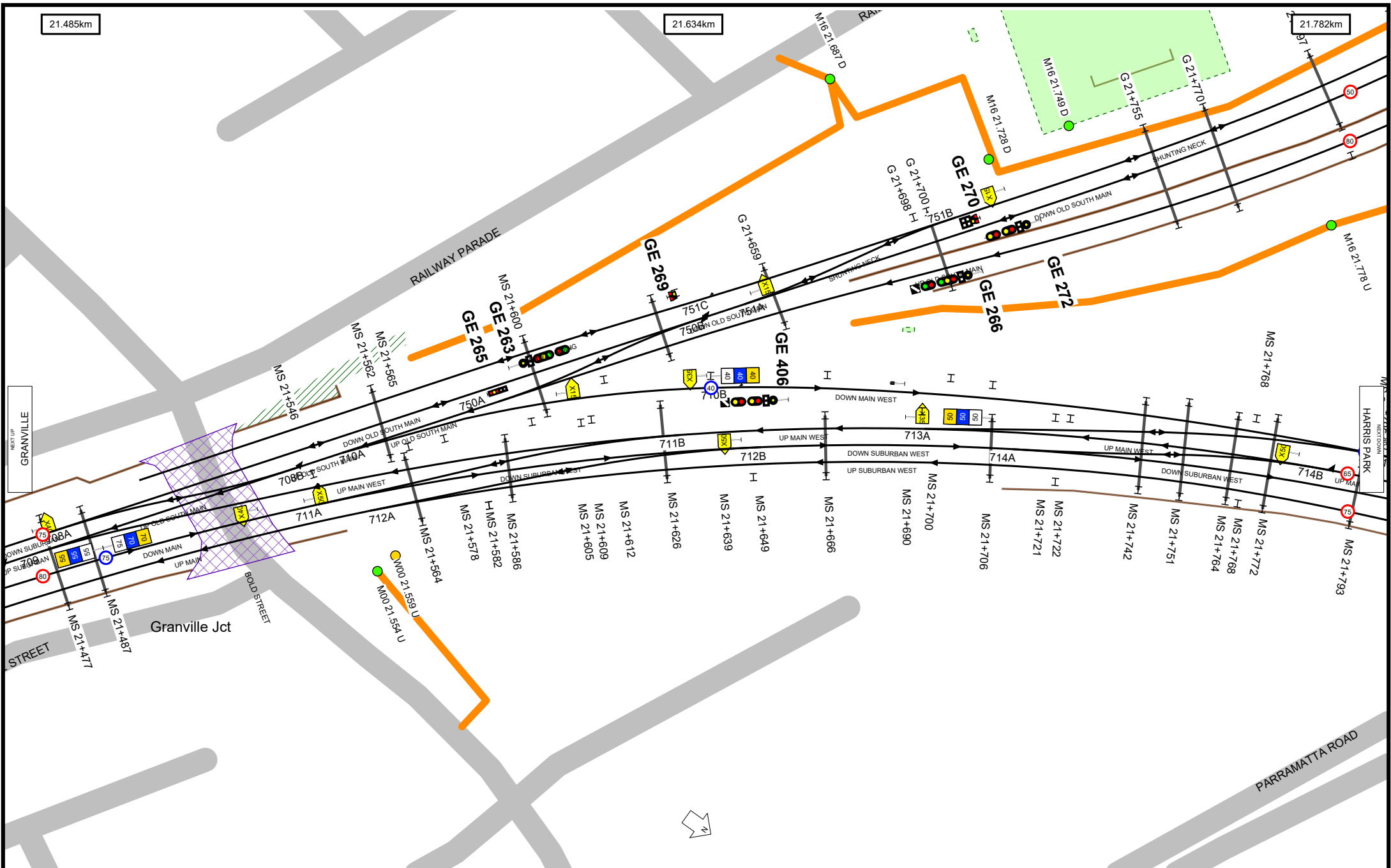
Stations Covered

GRANVILLE	2	ROOTY HILL	45
HARRIS PARK	6	MOUNT DRUITT	50
PARRAMATTA	7	ST MARYS	59
WESTMEAD	11	WERRINGTON	62
WENTWORTHVILLE	13	KINGSWOOD	69
PENDLE HILL	16	PENRITH	73
TOONGABBIE	20	EMU PLAINS	80
SEVEN HILLS	24		
BLACKTOWN	32		
DOONSIDE	39		

Kilometrage References

21.185km	2
25.000km	10
30.000km	20
35.000km	32
40.000km	43
45.000km	54
50.000km	64
55.000km	73
57.668km	80





21.485km

21.634km

21.782km

Worksite Protection Planning Diagram
 Contact: rcsp@transport.nsw.gov.au



Transport for NSW

UNCONTROLLED WHEN PRINTED

Data shown here may not have been field verified.
 Do not use for operational purposes without checking against a controlled document.
 For data issues contact GIS.Support@transport.nsw.gov.au

TITLE: **Western Line - Granville to Emu Plains - W00**

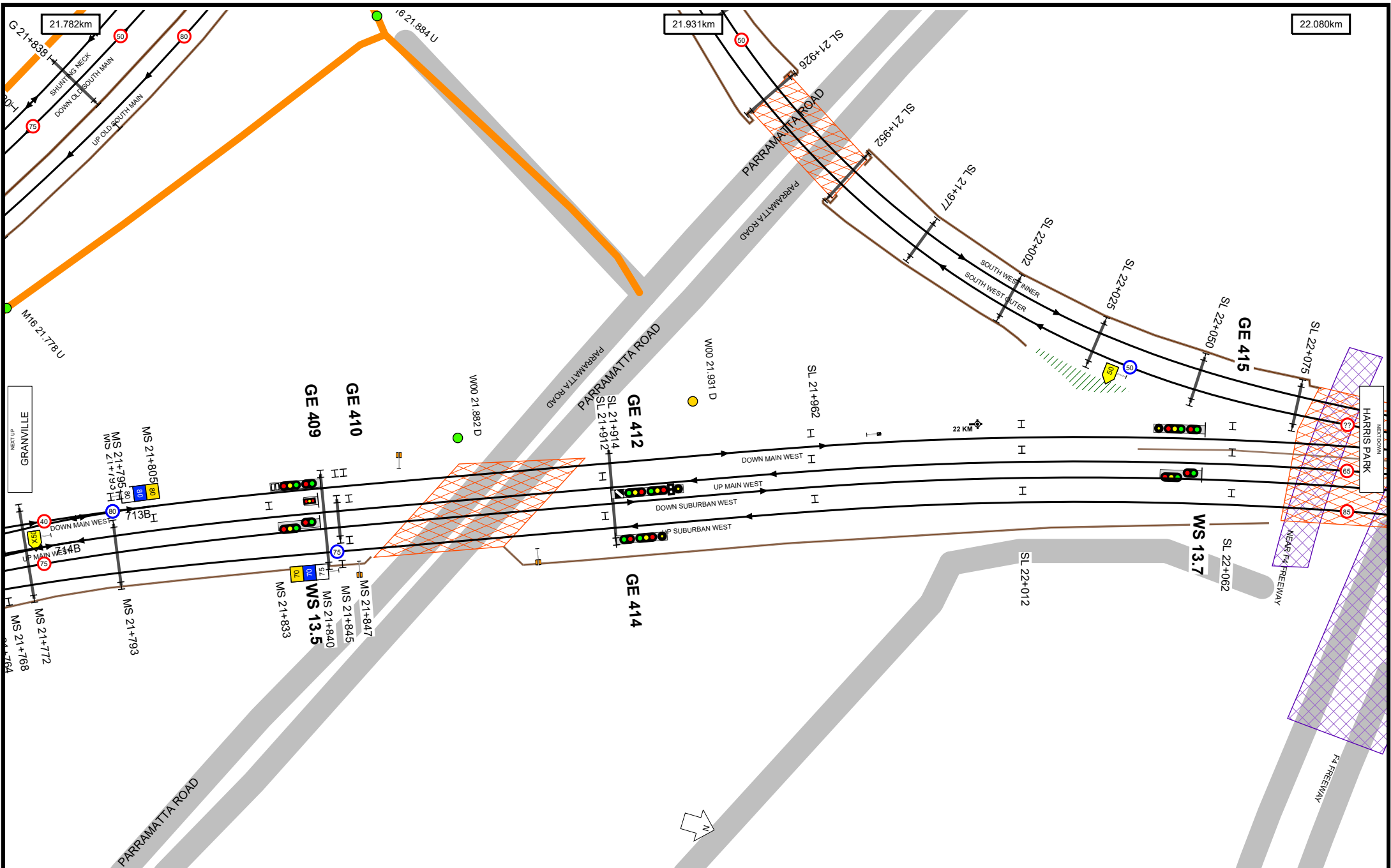
Page range 21.485-21.782km

SCALE:

A4

19/12/2023

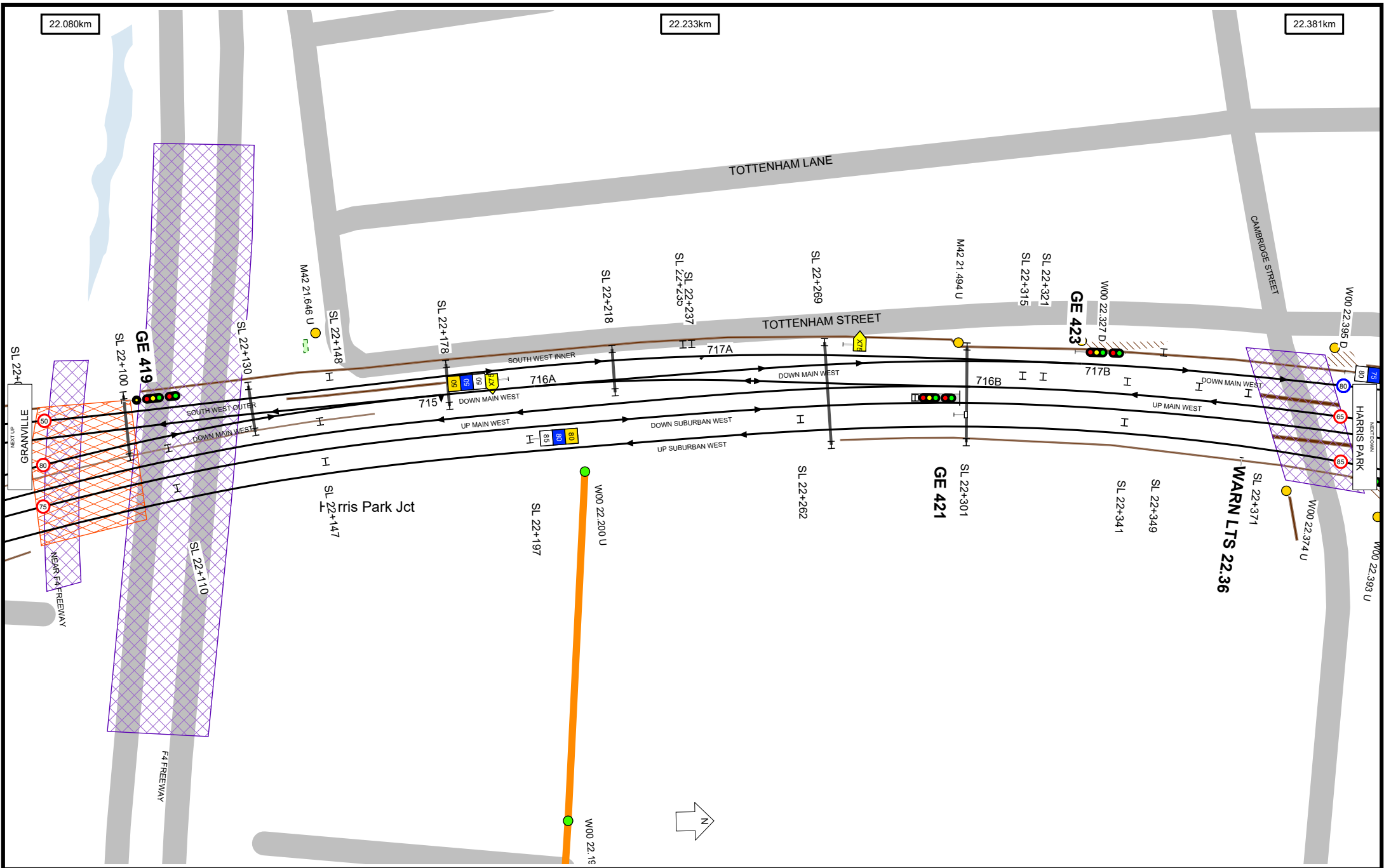
3



22.080km

22.233km

22.381km



Worksite Protection Planning Diagram
 Contact: rcp@transport.nsw.gov.au



Transport
for NSW

UNCONTROLLED WHEN PRINTED

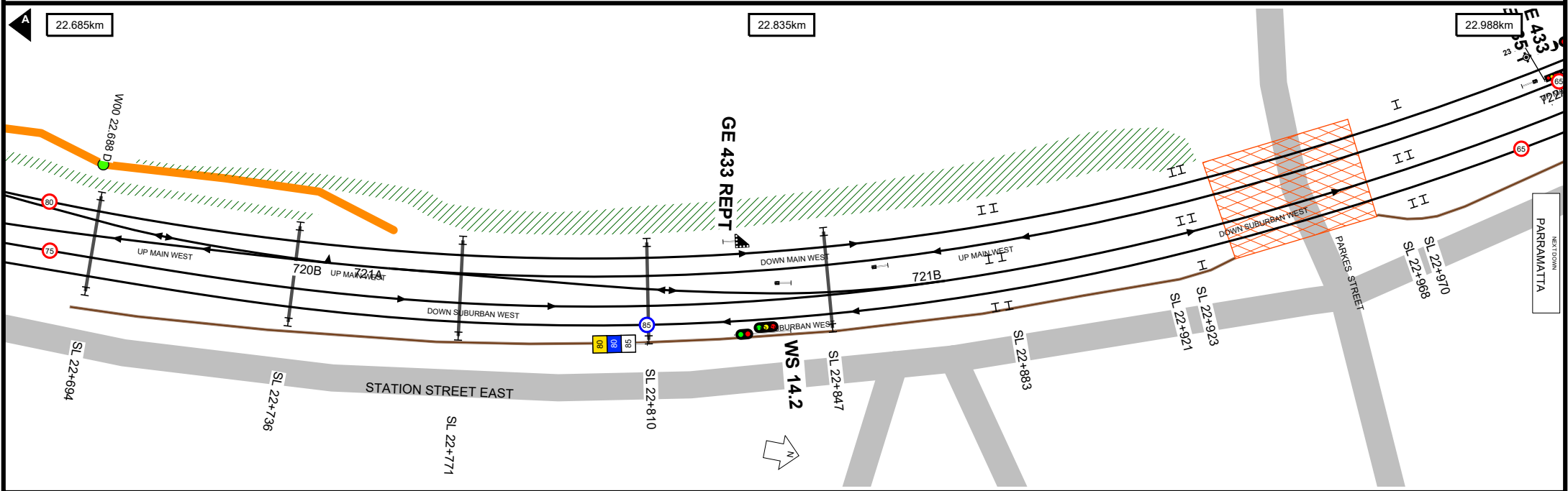
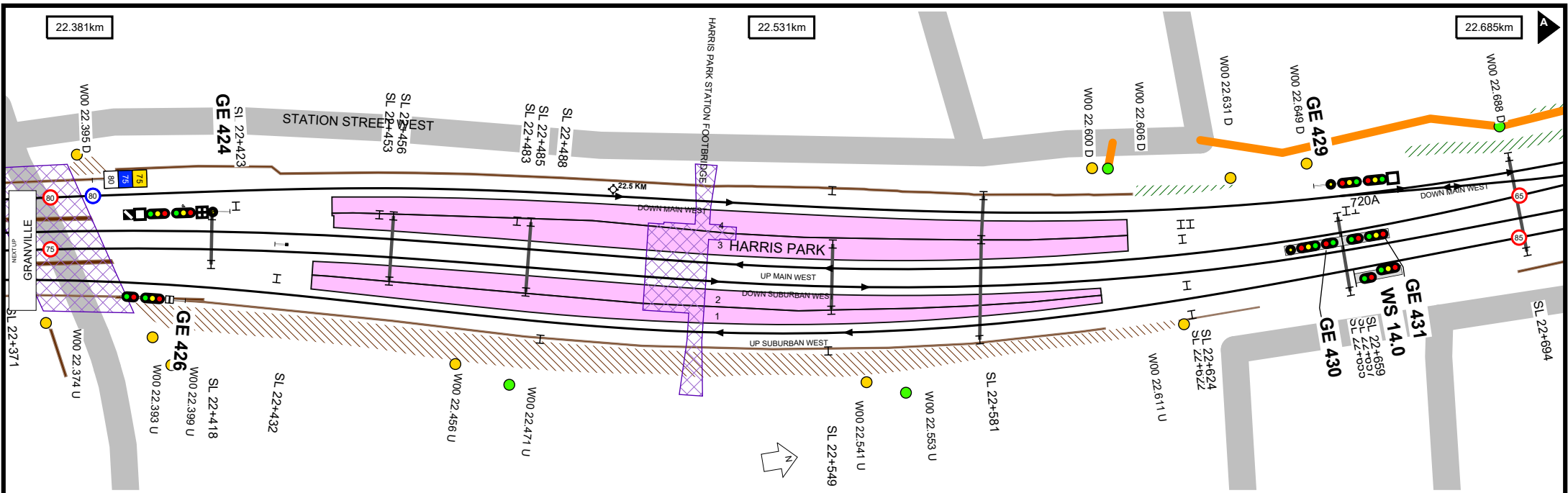
Data shown here may not have been field verified.
 Do not use for operational purposes without checking against a controlled document.
 For data issues contact GIS.Support@transport.nsw.gov.au

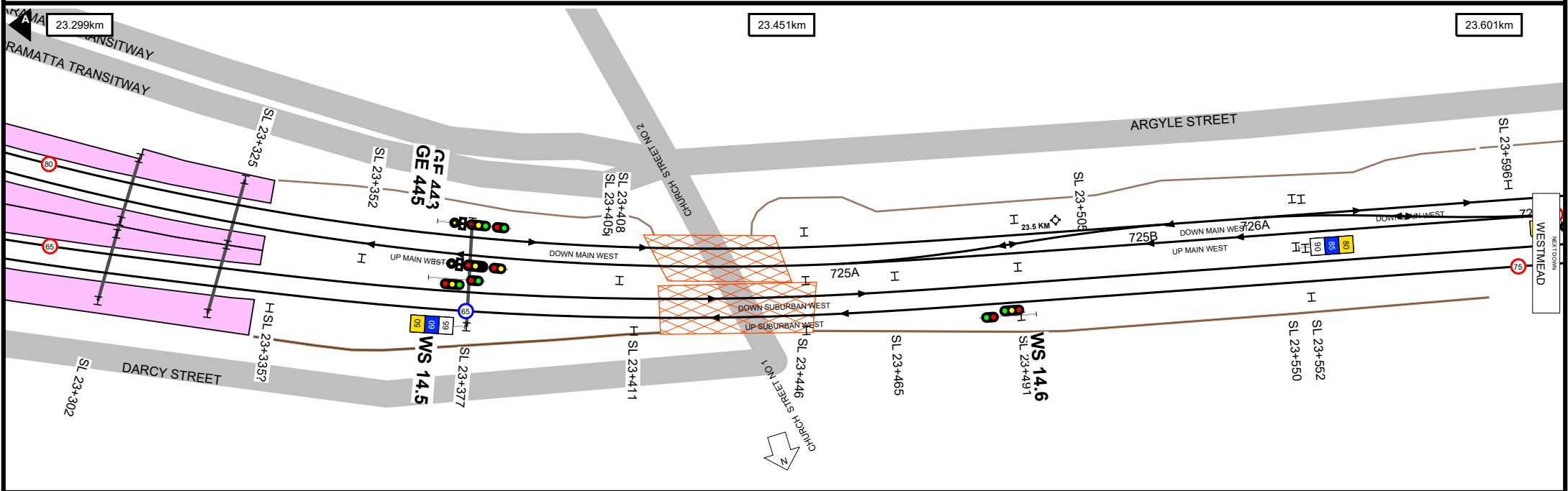
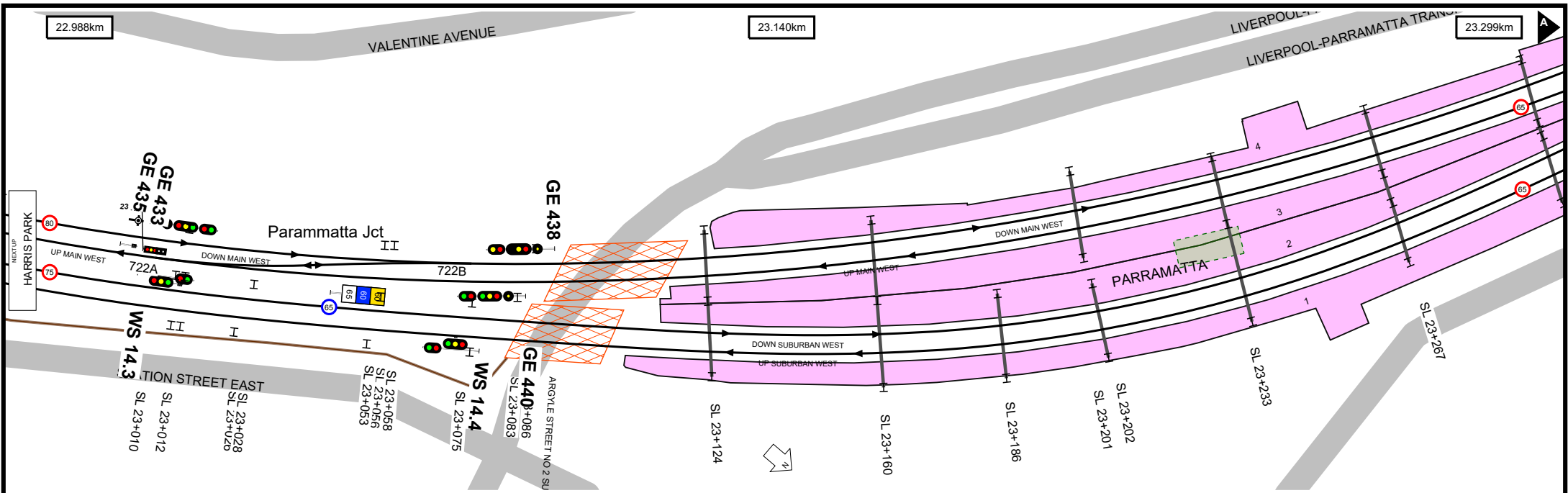
TITLE: **Western Line - Granville to Emu Plains - W00**
 Page range 22.080-22.381km

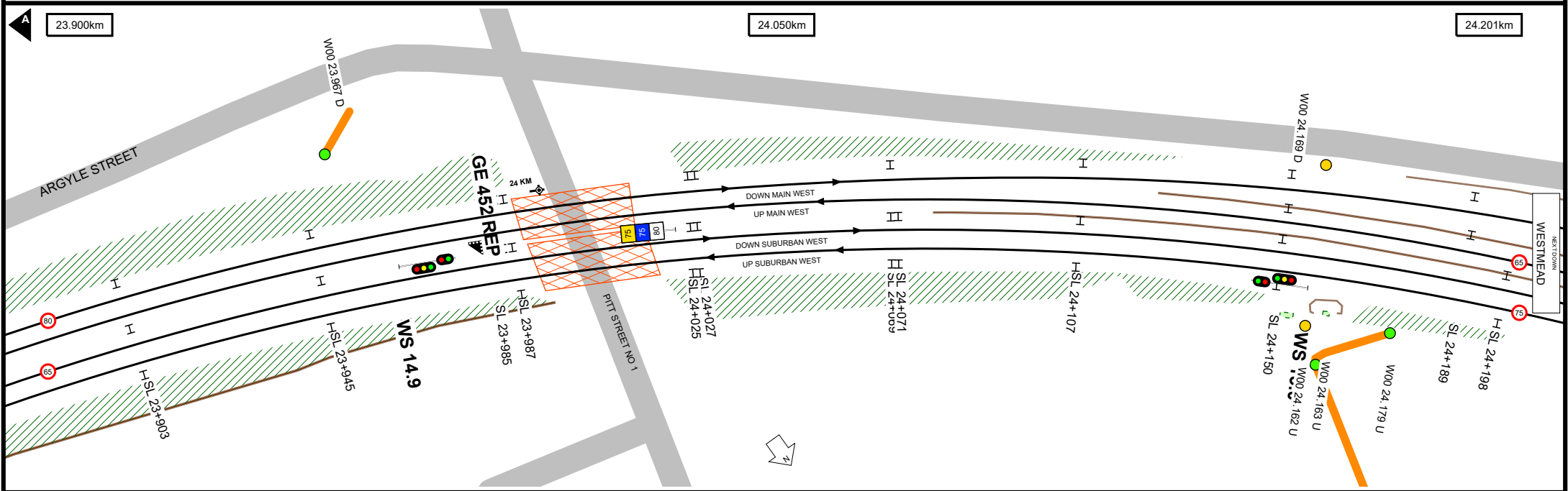
A4
19/12/2023



5



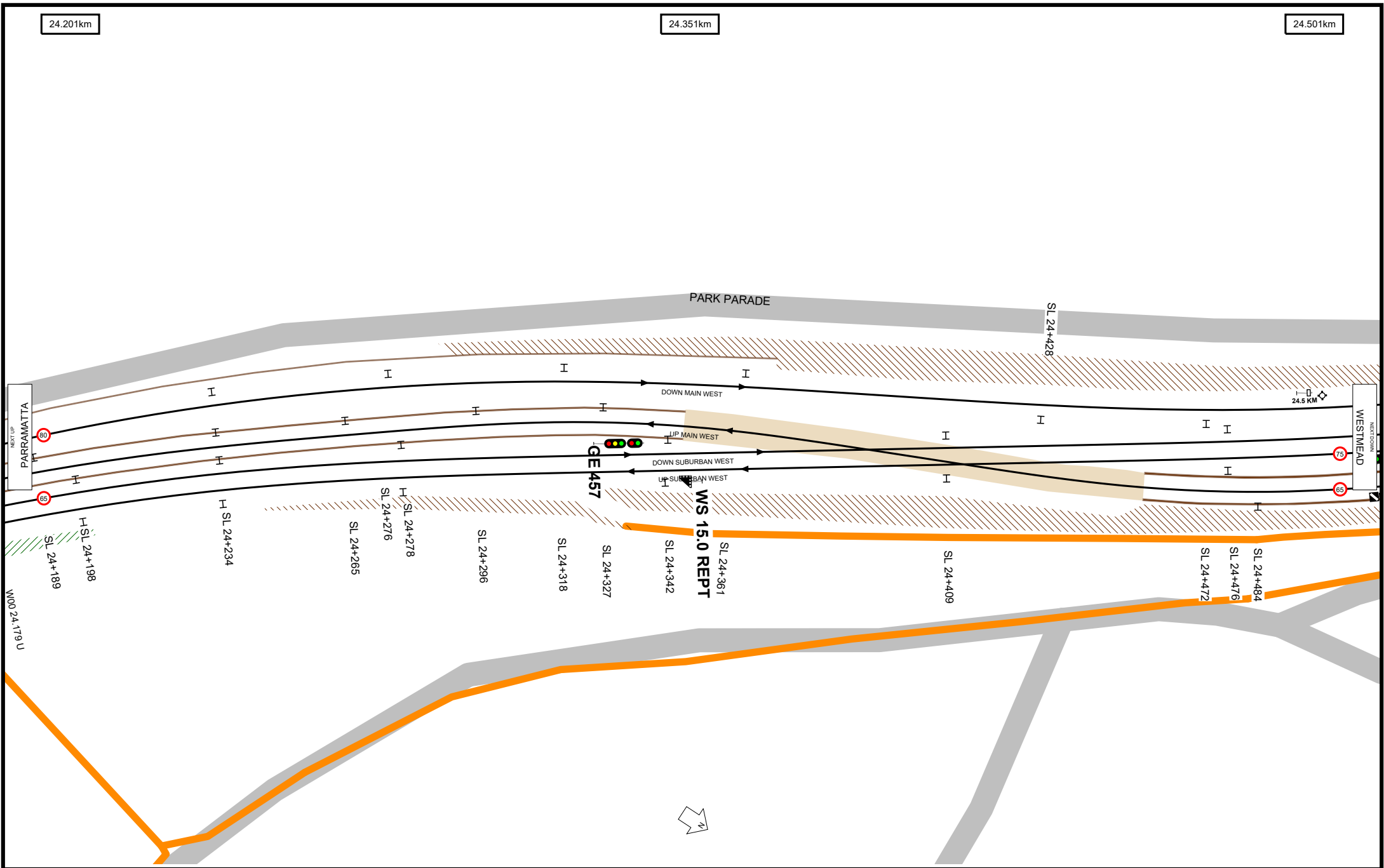




24.201km

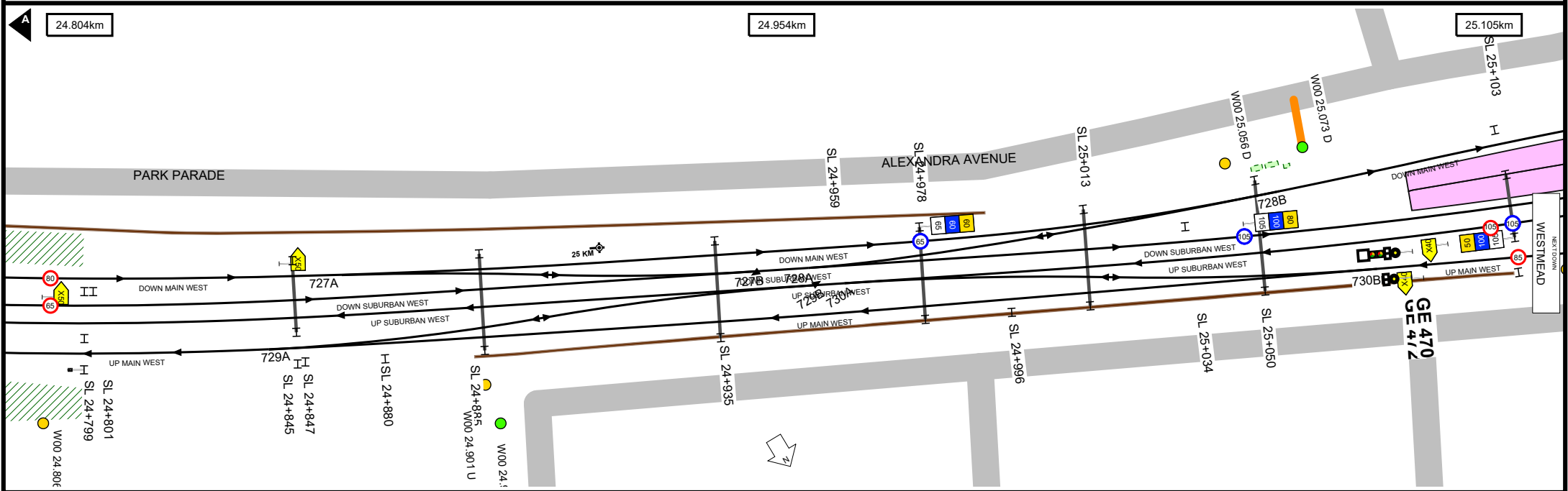
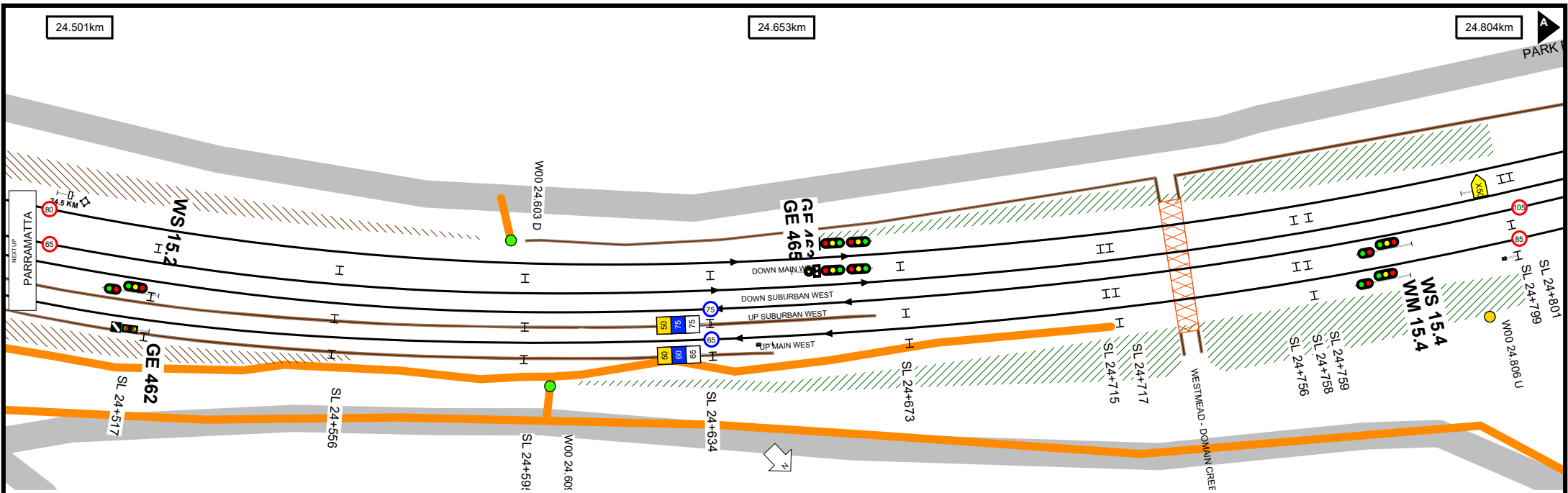
24.351km

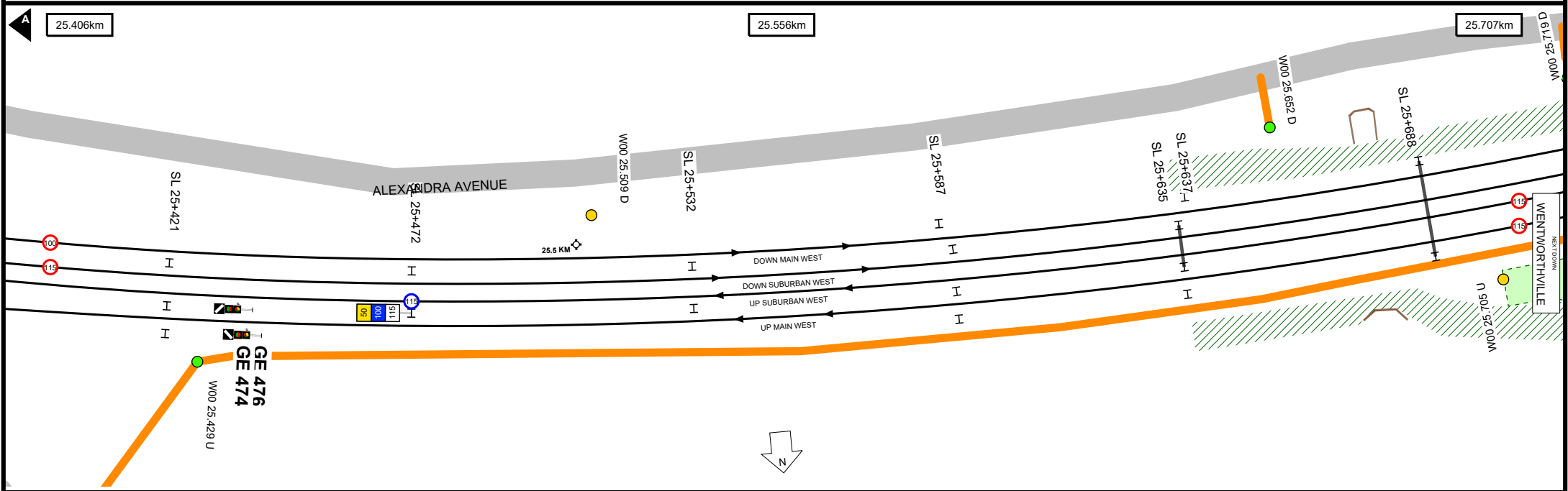
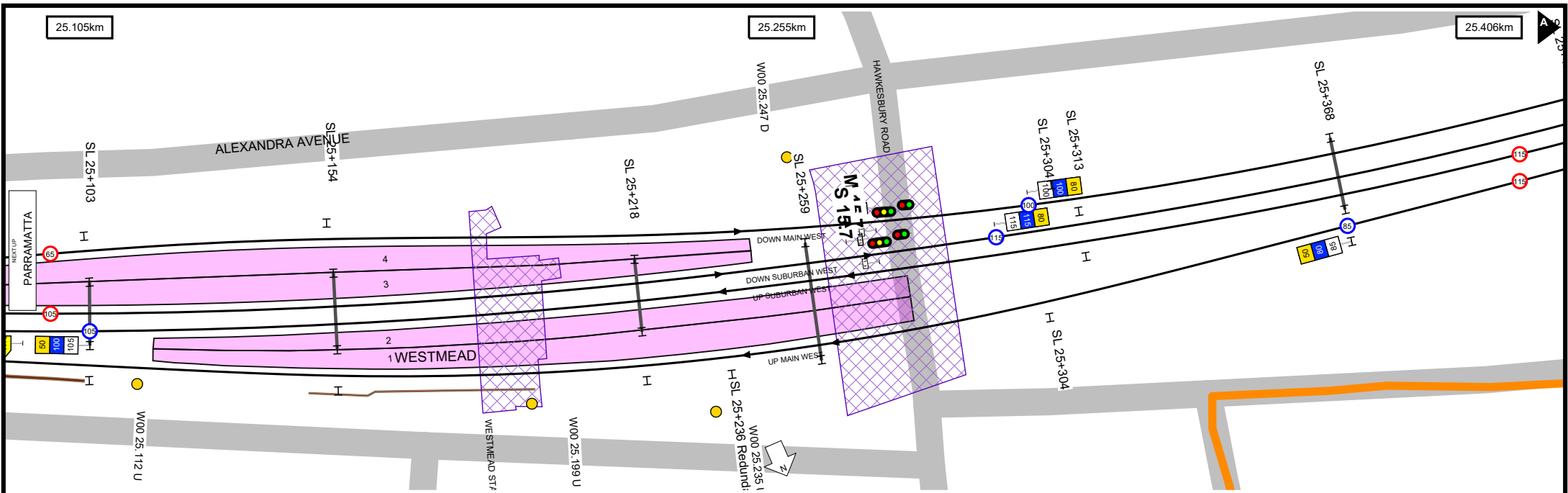
24.501km

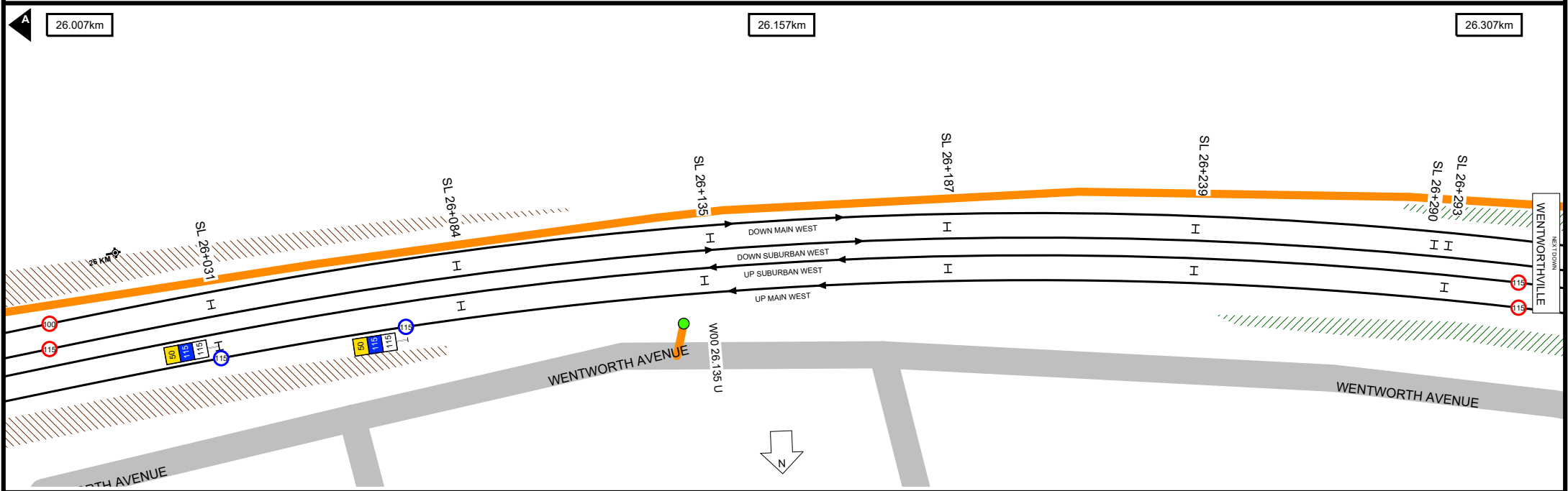
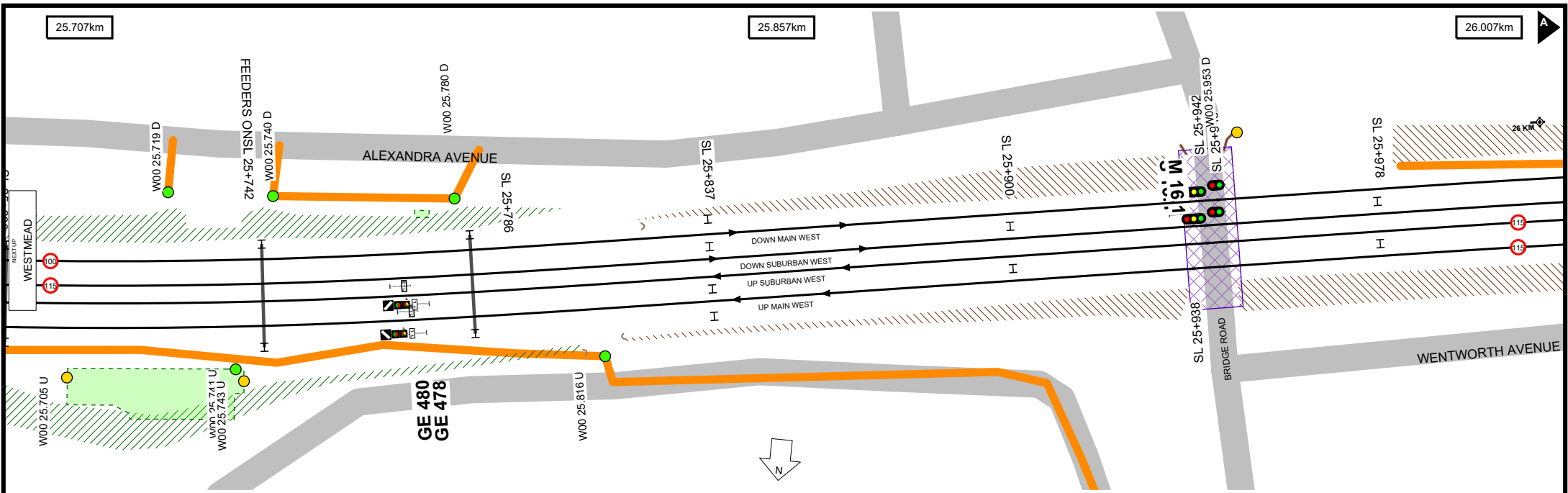


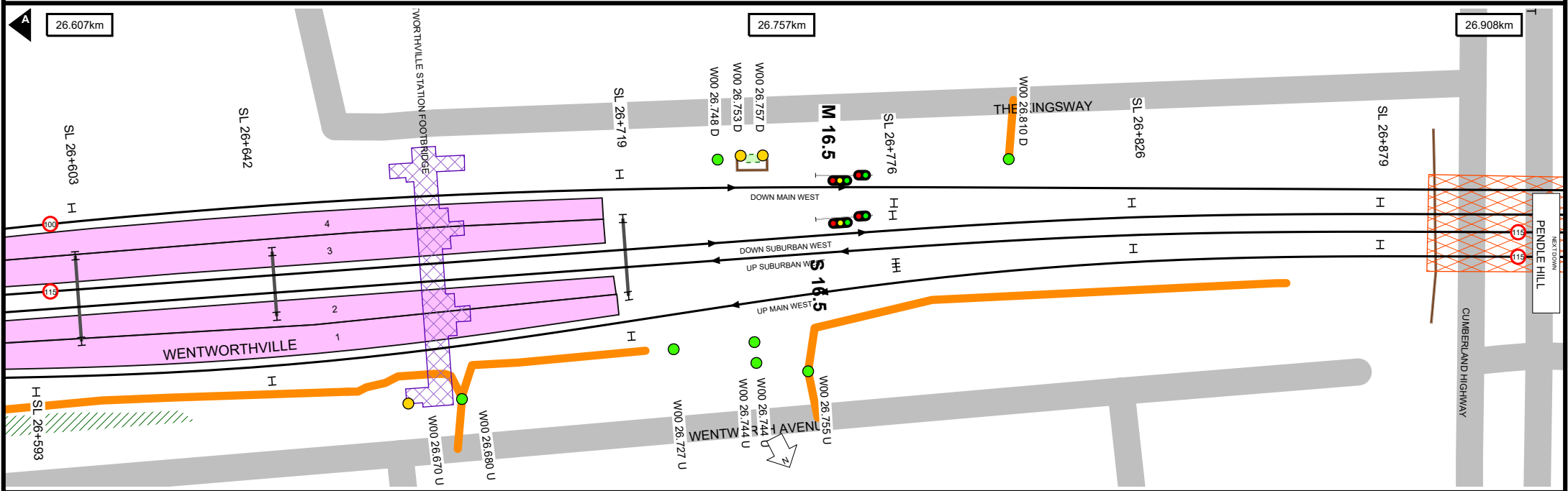
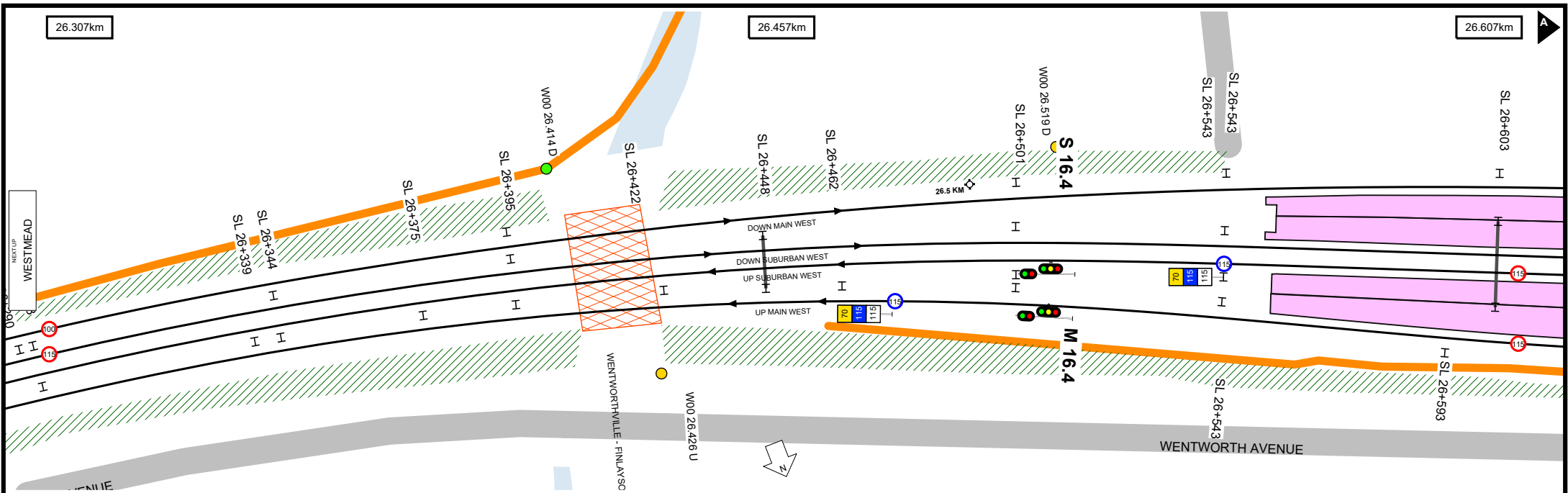
UNCONTROLLED WHEN PRINTED

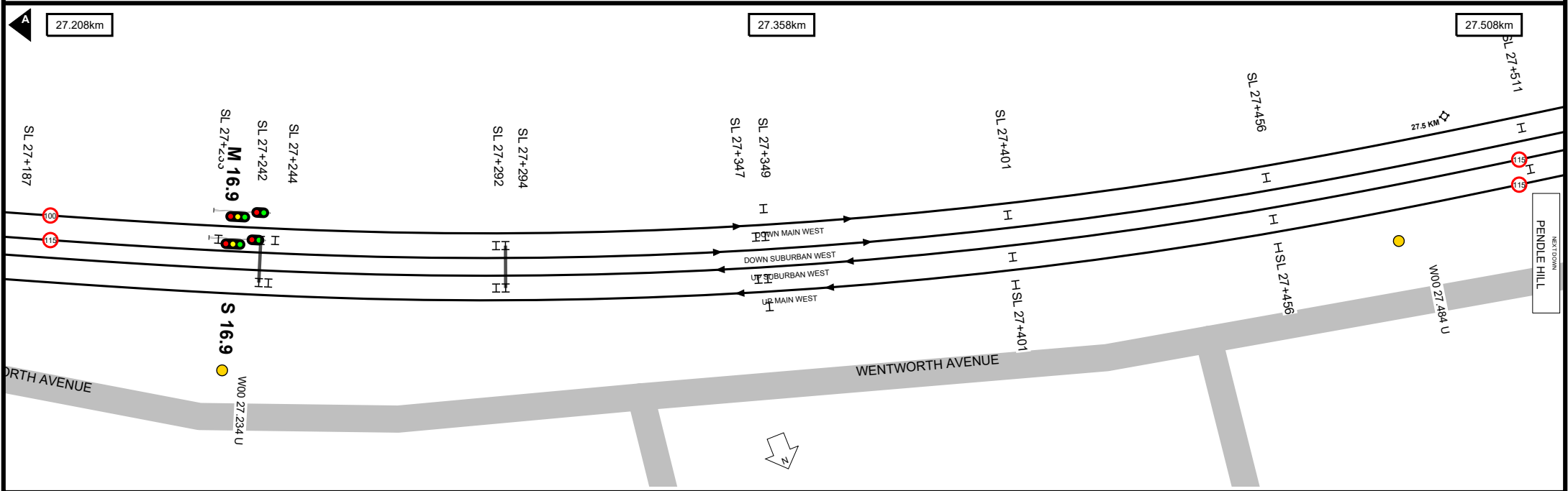
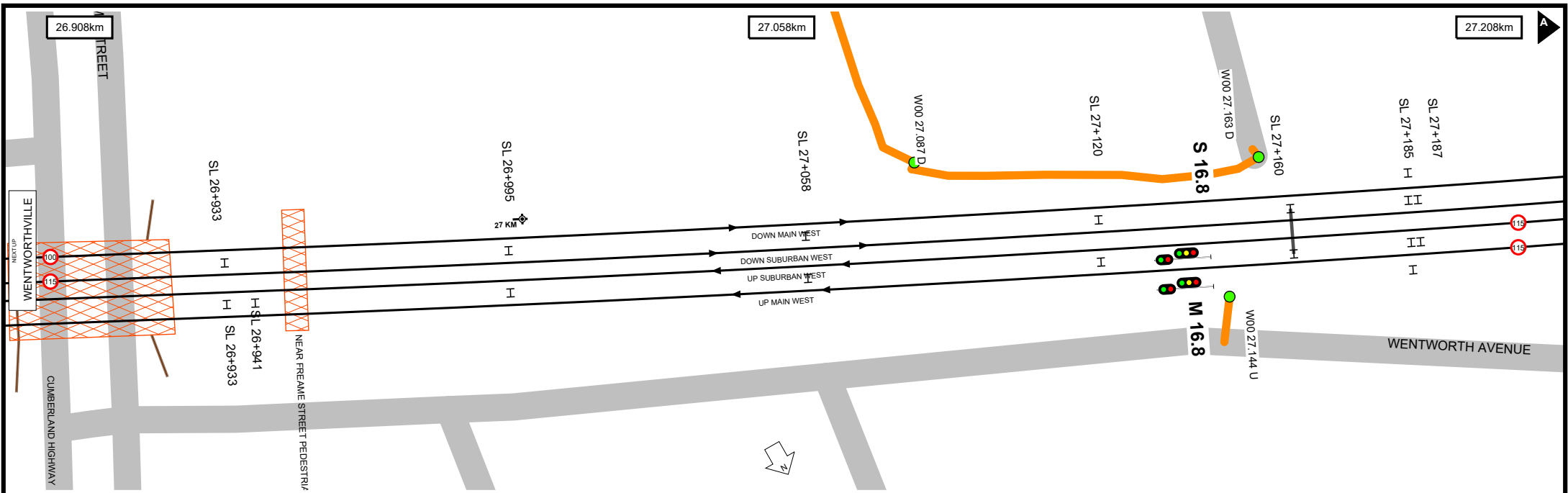
Data shown here may not have been field verified.
 Do not use for operational purposes without checking against a controlled document.
 For data issues contact GIS.Support@transport.nsw.gov.au

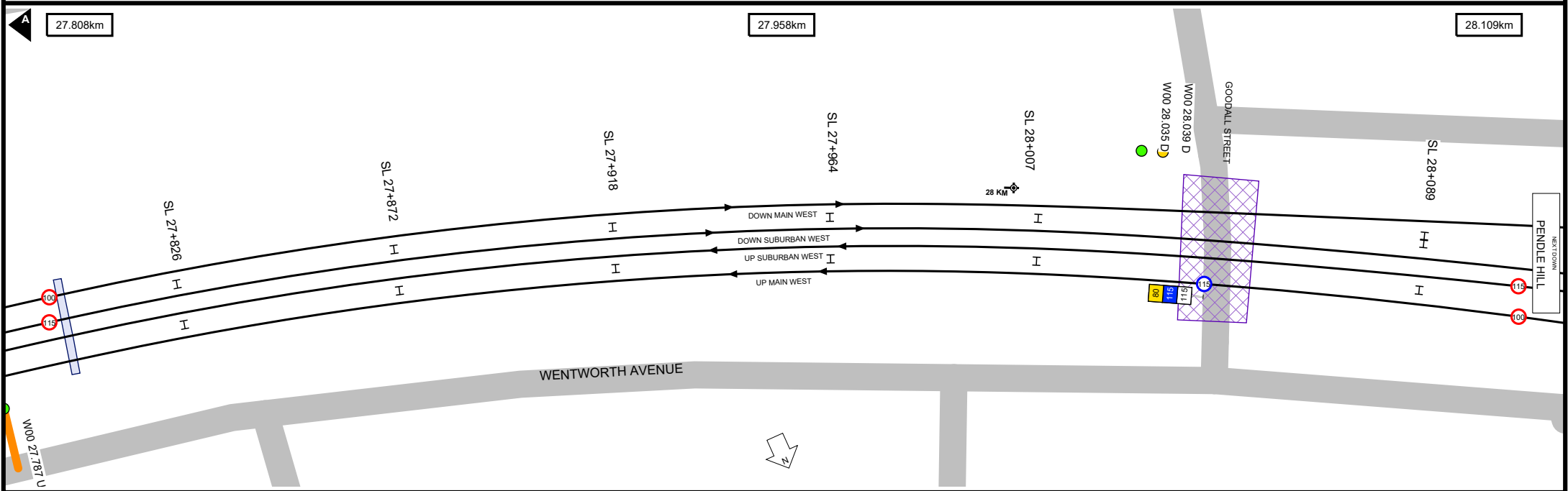
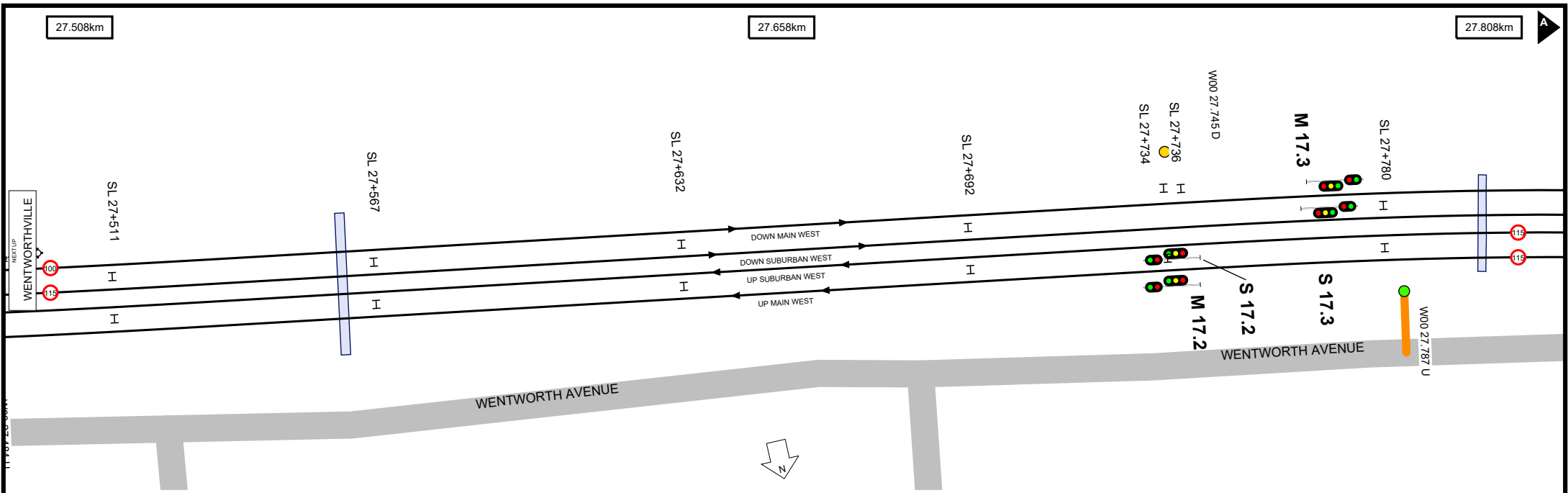


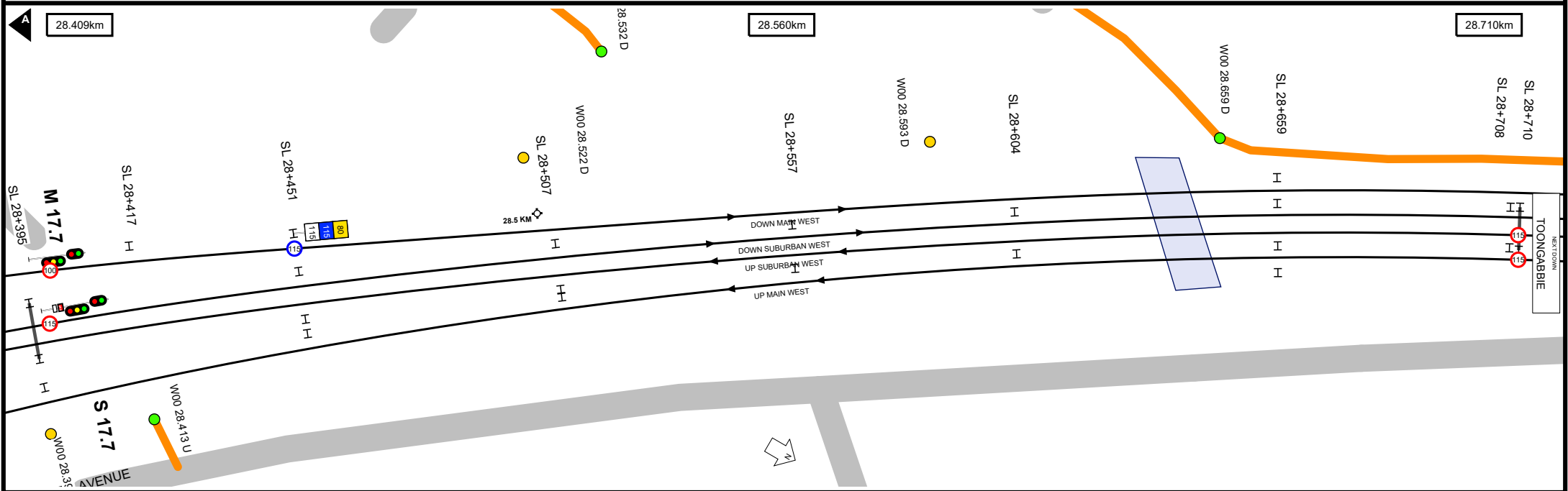
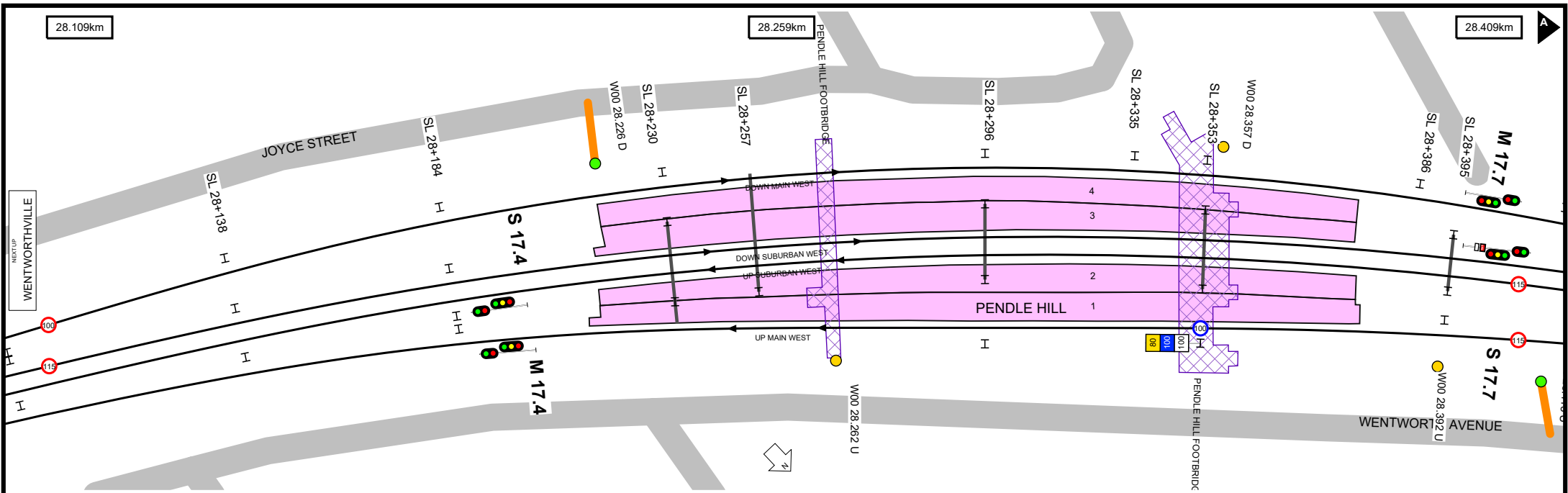












28.710km

28.860km

29.010km

ANDREW PLACE

PENDLE HILL
NEXT UP

SL 28+708
SL 28+710

S 17.8

SL 28+767
SL 28+769



M 17.8

SL 28+819
SL 28+821

W00 28 800 U

SL 28+876

DOWN MAIN WEST
DOWN SUBURBAN WEST
UP SUBURBAN WEST
UP MAIN WEST

SL 28+931

SL 28+990

3 KM

TOONGABBIE
NEXT DOWN

WENTWORTH AVENUE



Worksite Protection Planning Diagram
Contact: rcsp@transport.nsw.gov.au



Transport for NSW

UNCONTROLLED WHEN PRINTED

Data shown here may not have been field verified.
Do not use for operational purposes without checking against a controlled document.
For data issues contact GIS.Support@transport.nsw.gov.au

TITLE: **Western Line - Granville to Emu Plains - W00**

Page range 28.710-29.010km

SCALE:



A4

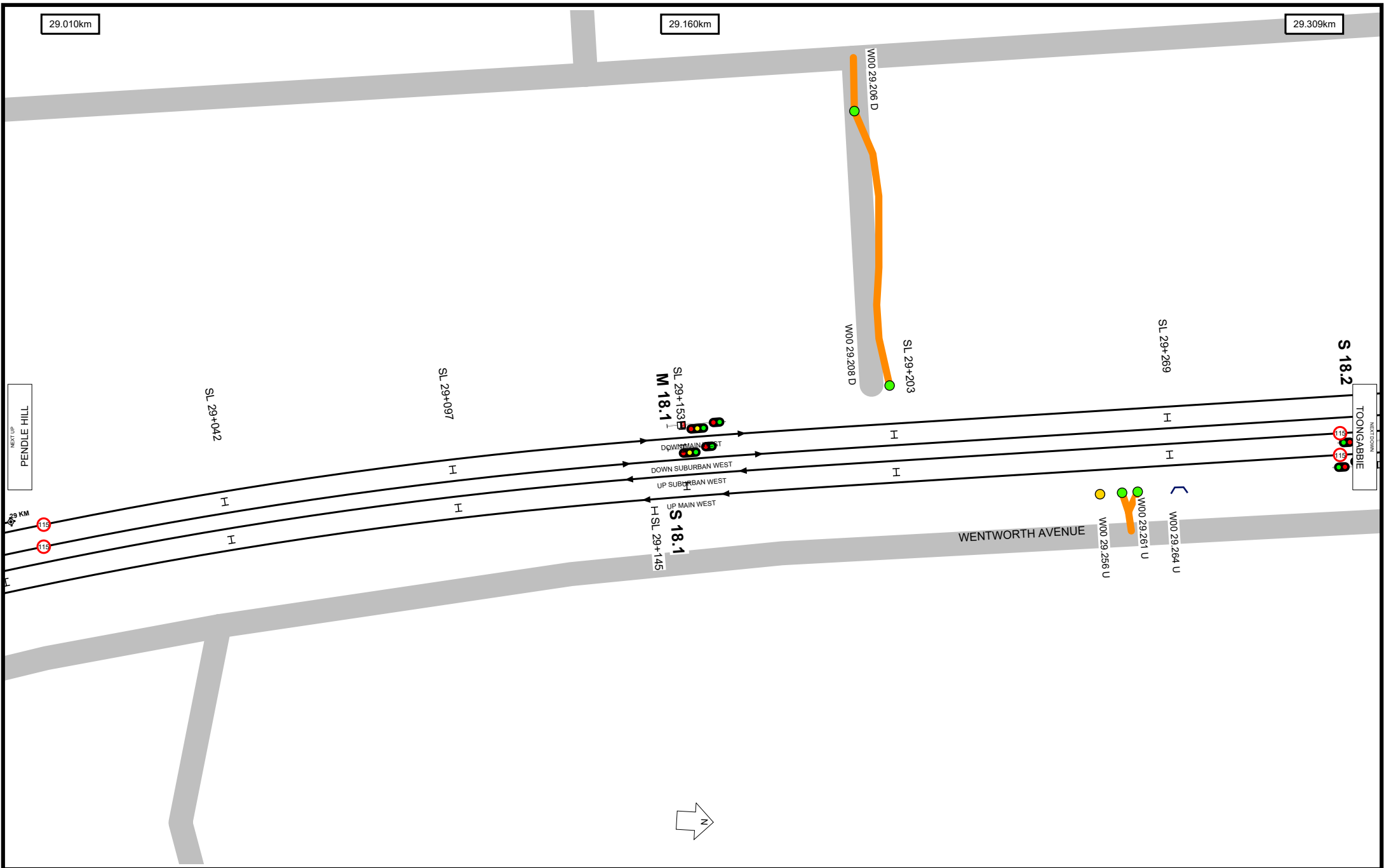
19/12/2023

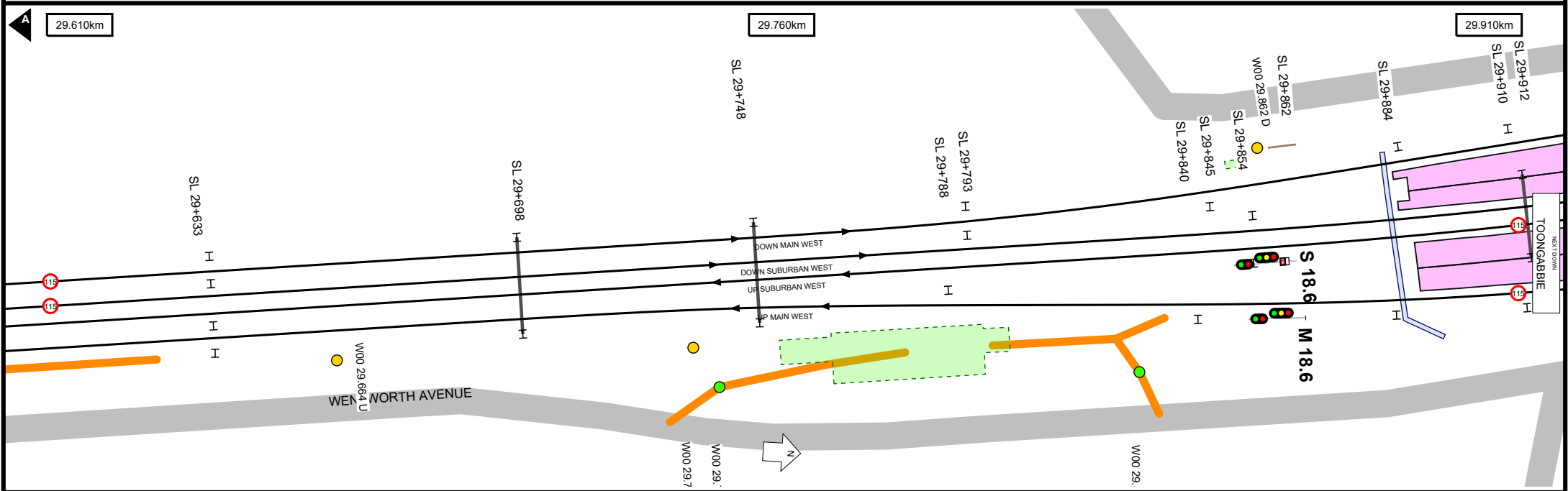
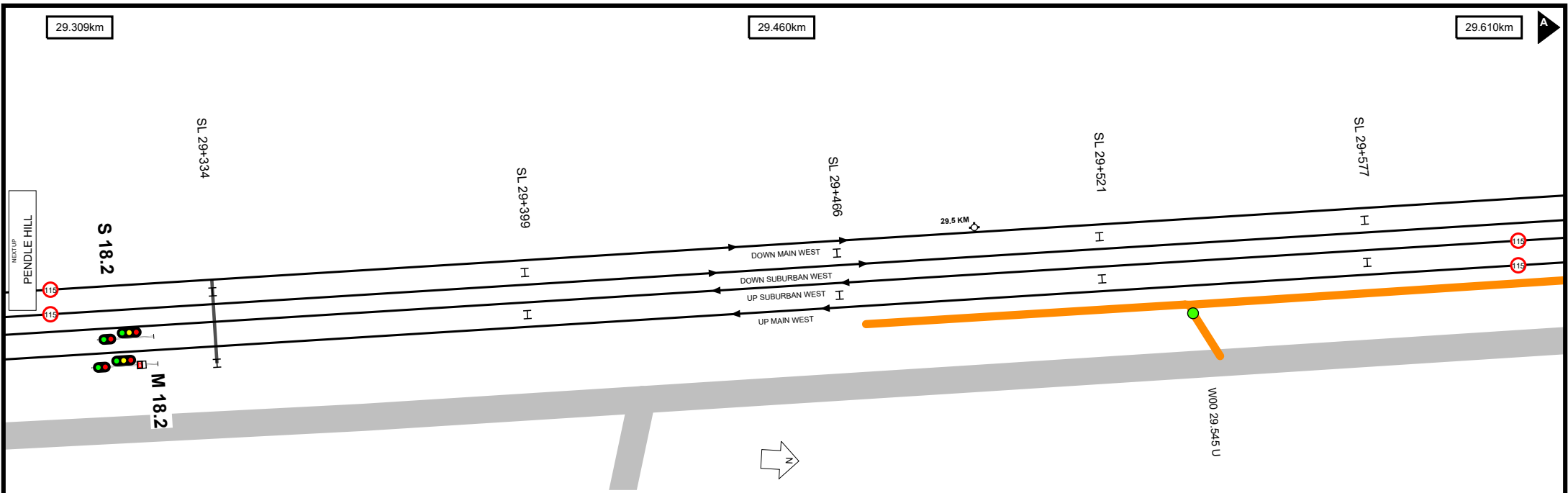
17

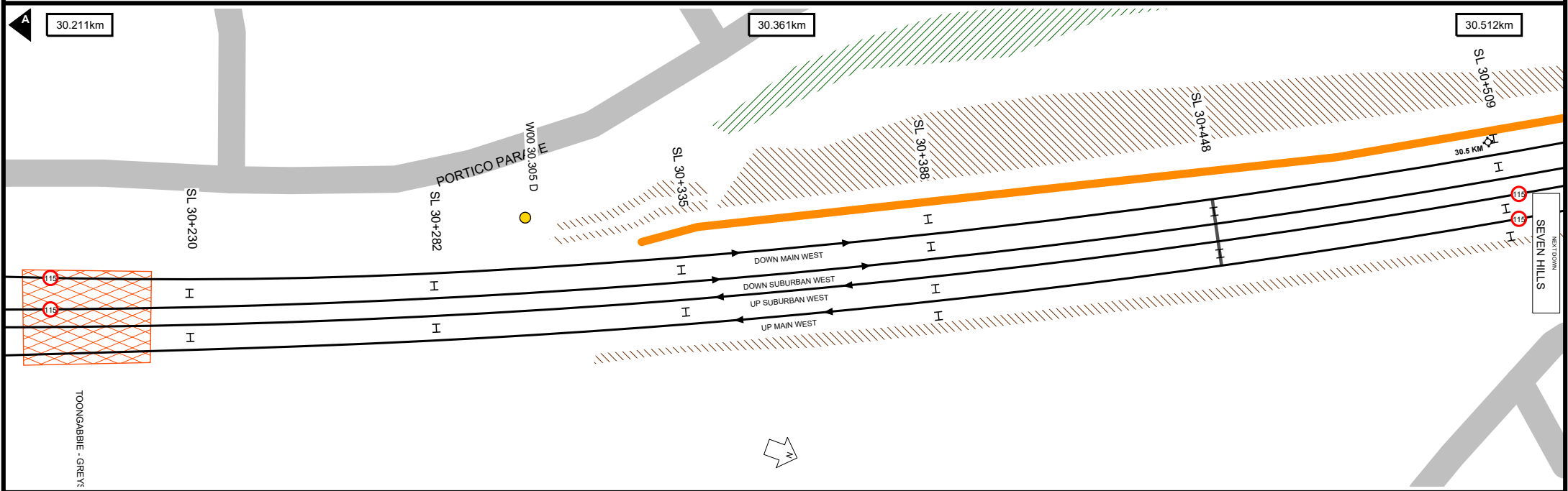
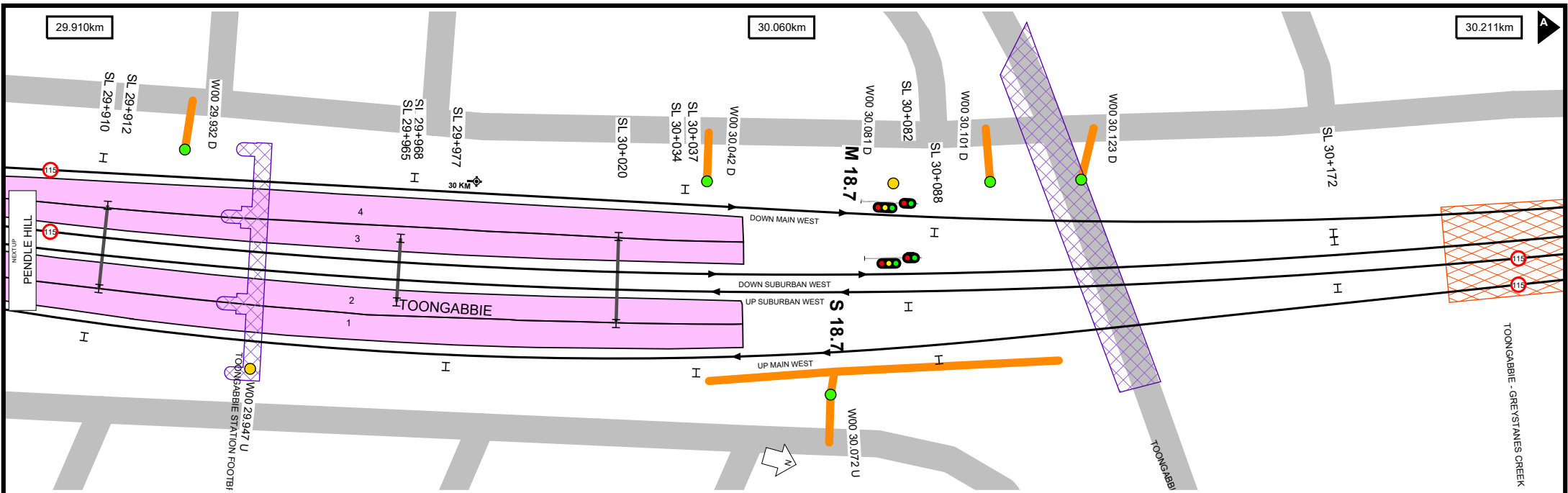
29.010km

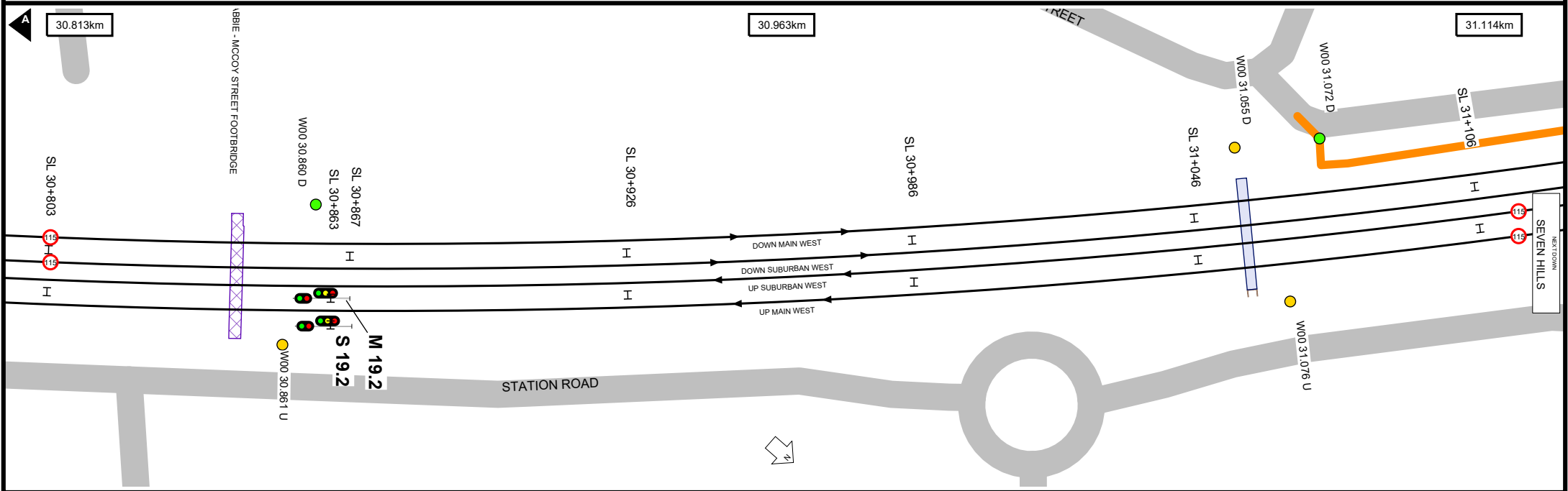
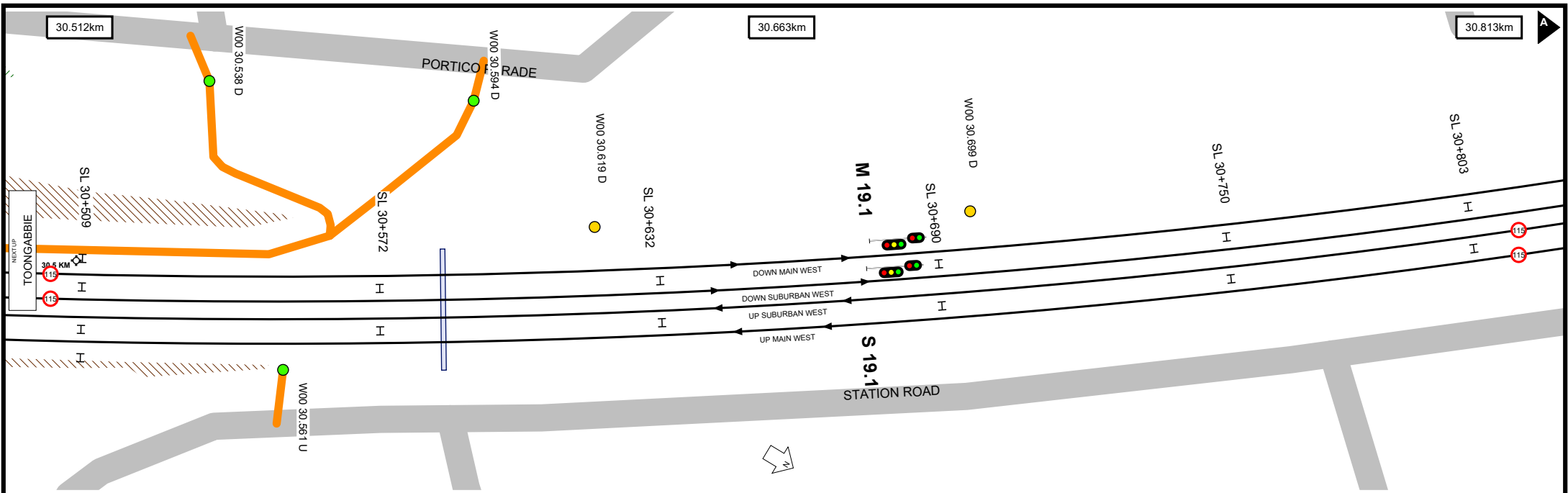
29.160km

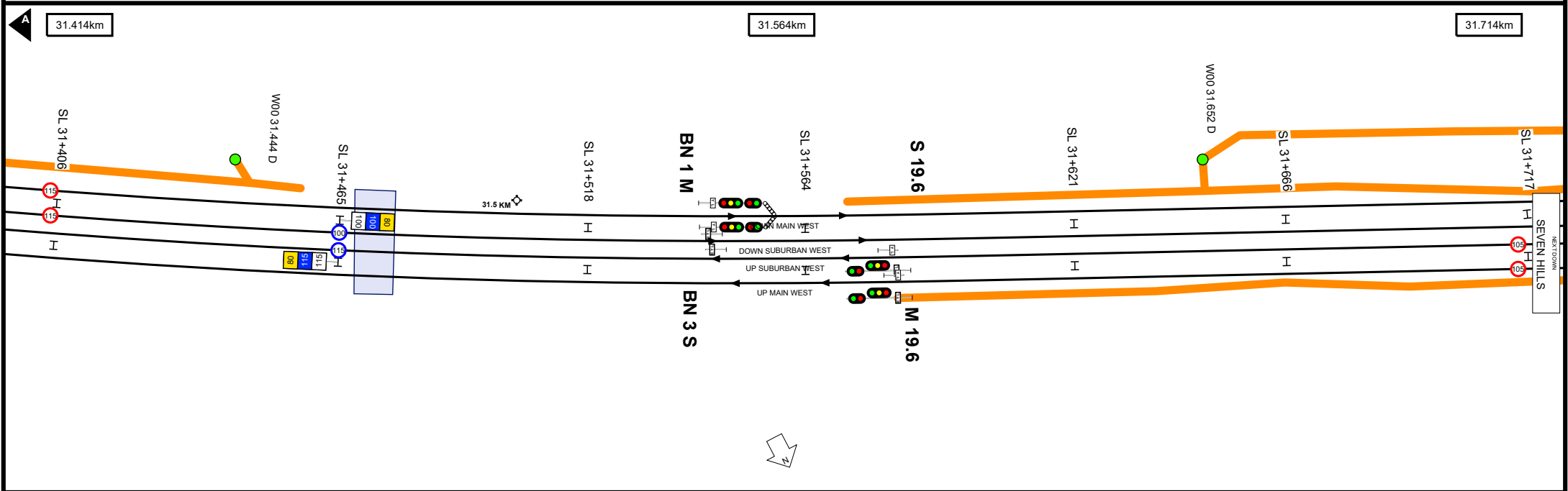
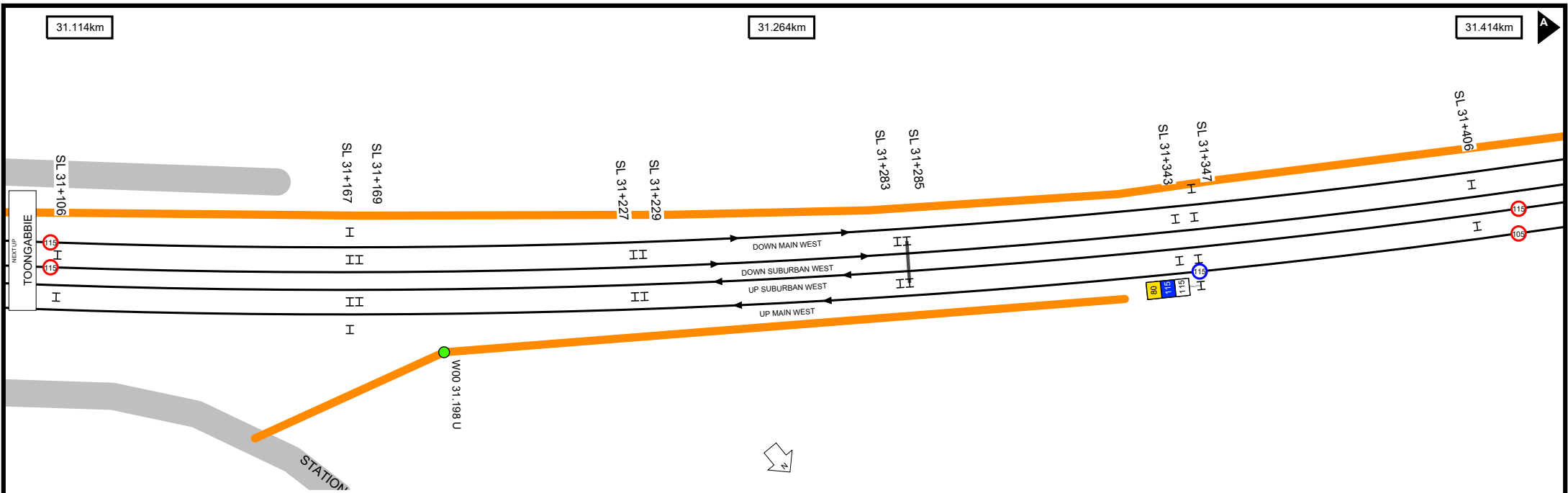
29.309km









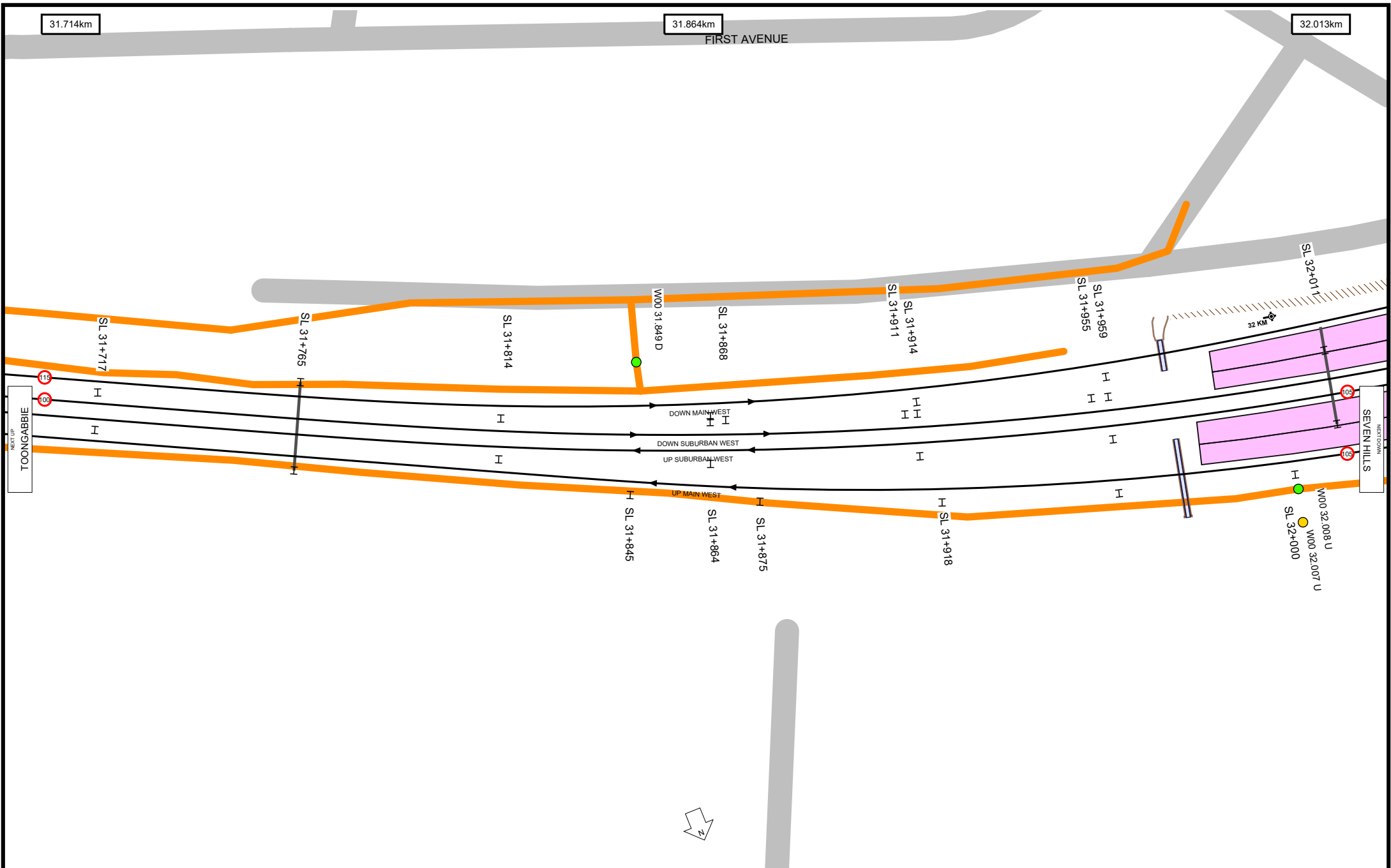


31.714km

31.864km

32.013km

FIRST AVENUE



Worksite Protection Planning Diagram
Contact: rcsp@transport.nsw.gov.au



Transport for NSW

UNCONTROLLED WHEN PRINTED

Data shown here may not have been field verified.
Do not use for operational purposes without checking against a controlled document.
For data issues contact GIS.Support@transport.nsw.gov.au

TITLE: **Western Line - Granville to Emu Plains - W00**

Page range 31.714-32.013km

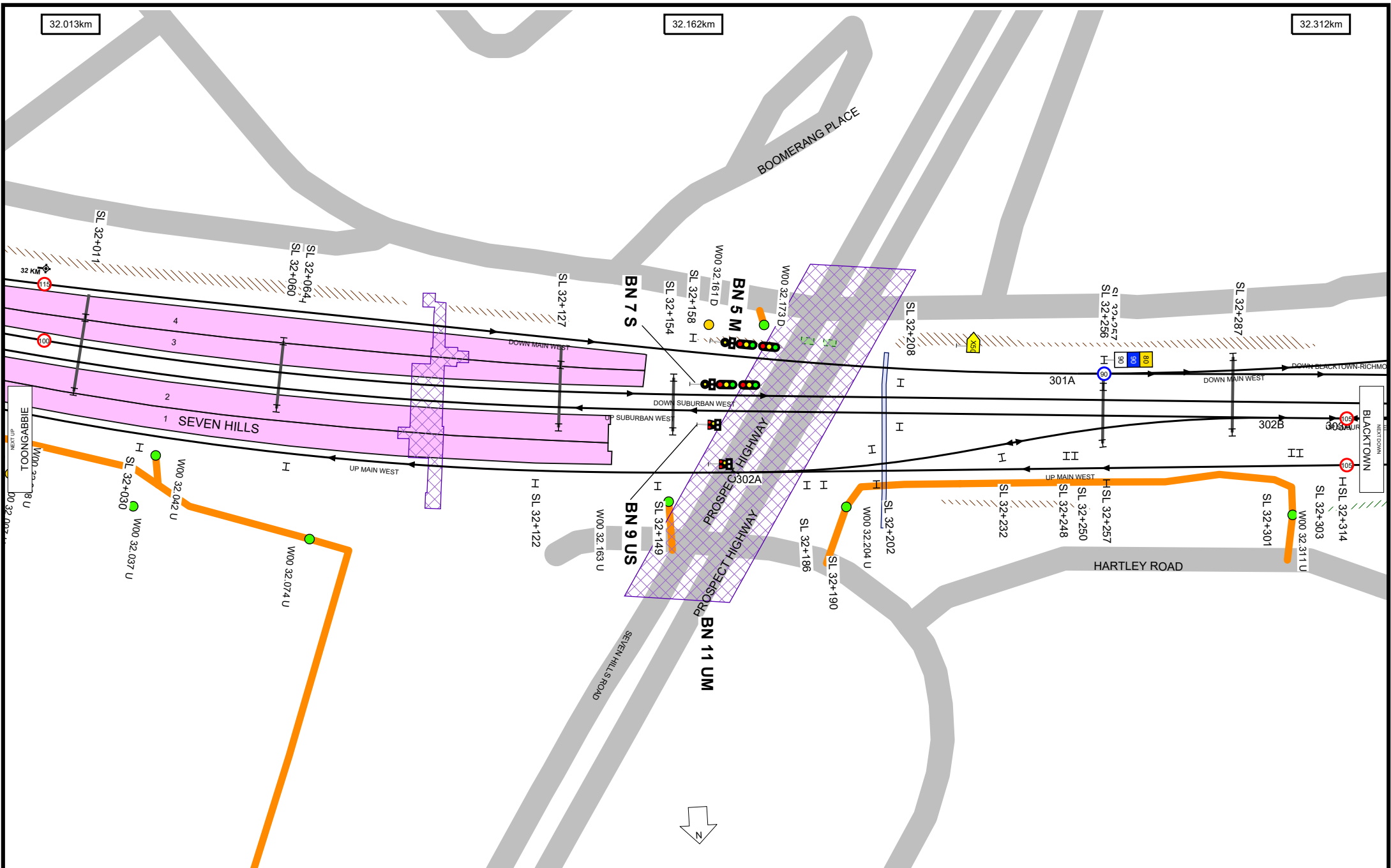
SCALE:



A4

19/12/2023

23



32.013km

32.162km

32.312km

Worksite Protection Planning Diagram
 Contact: rcsp@transport.nsw.gov.au



Transport for NSW

UNCONTROLLED WHEN PRINTED

Data shown here may not have been field verified.
 Do not use for operational purposes without checking against a controlled document.
 For data issues contact GIS.Support@transport.nsw.gov.au

TITLE: **Western Line - Granville to Emu Plains - W00**

Page range 32.013-32.312km

SCALE:

A4

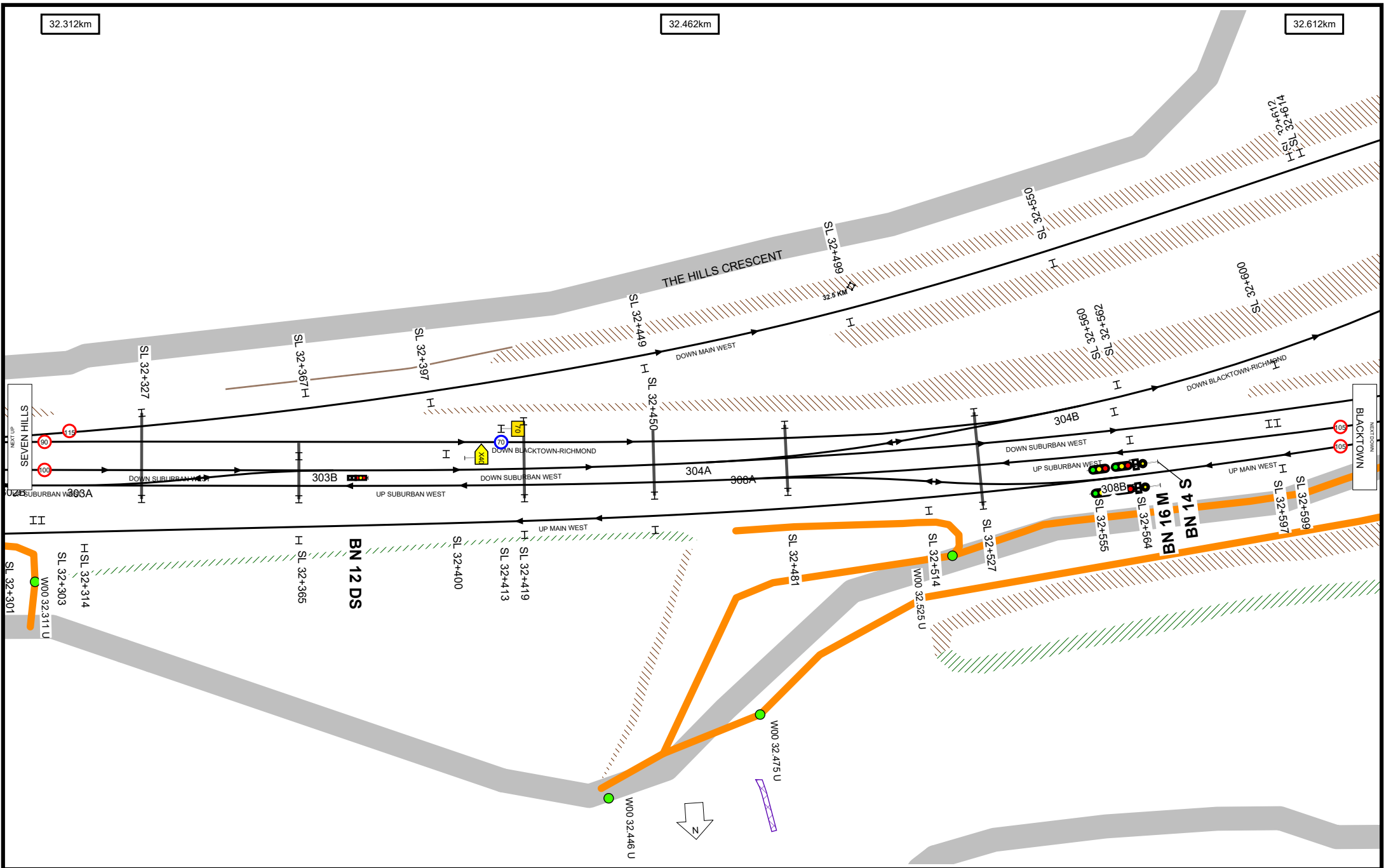
19/12/2023

24

32.312km

32.462km

32.612km



Worksite Protection Planning Diagram
 Contact: rcsp@transport.nsw.gov.au



Transport for NSW

UNCONTROLLED WHEN PRINTED

Data shown here may not have been field verified.
 Do not use for operational purposes without checking against a controlled document.
 For data issues contact GIS.Support@transport.nsw.gov.au

TITLE: **Western Line - Granville to Emu Plains - W00**

Page range 32.312-32.612km

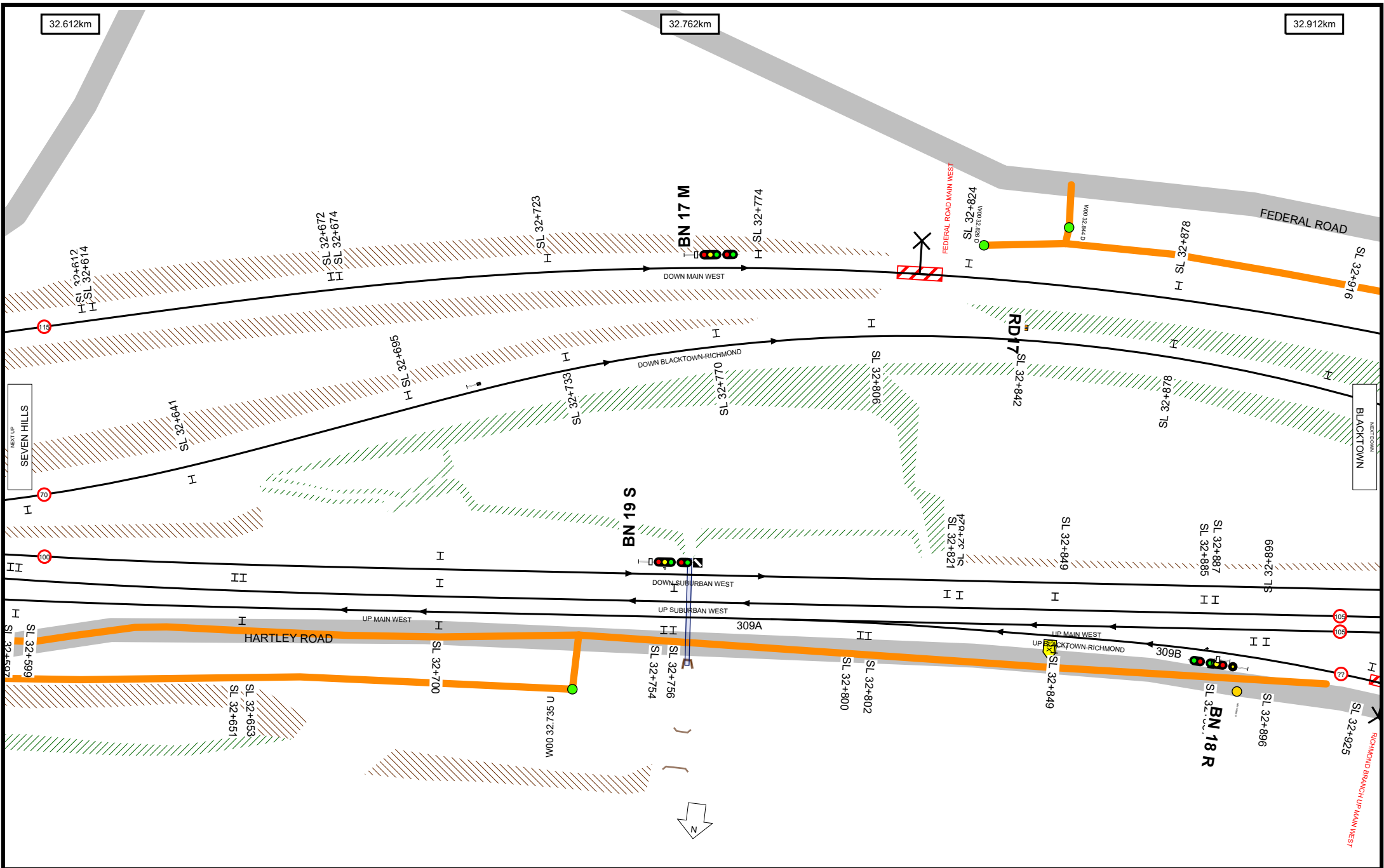
SCALE:



A4

19/12/2023

25



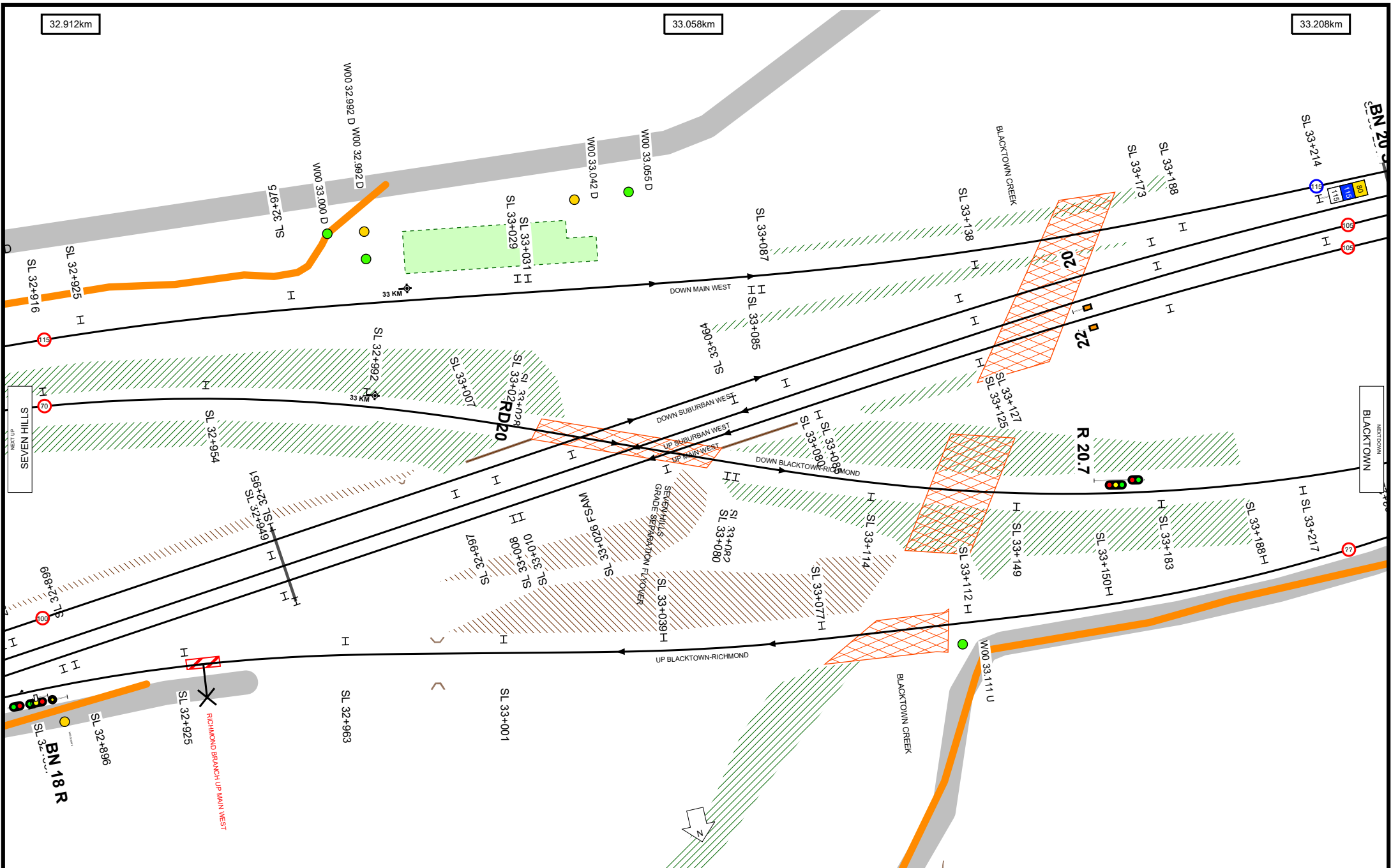
UNCONTROLLED WHEN PRINTED

Data shown here may not have been field verified.
 Do not use for operational purposes without checking against a controlled document.
 For data issues contact GIS.Support@transport.nsw.gov.au

32.912km

33.058km

33.208km



Worksite Protection Planning Diagram
 Contact: rcpb@transport.nsw.gov.au



Transport
for NSW

UNCONTROLLED WHEN PRINTED

Data shown here may not have been field verified.
 Do not use for operational purposes without checking against a controlled document.
 For data issues contact GIS.Support@transport.nsw.gov.au

TITLE: **Western Line - Granville to Emu Plains - W00**

Page range 32.912-33.208km

SCALE:



A4

19/12/2023

27

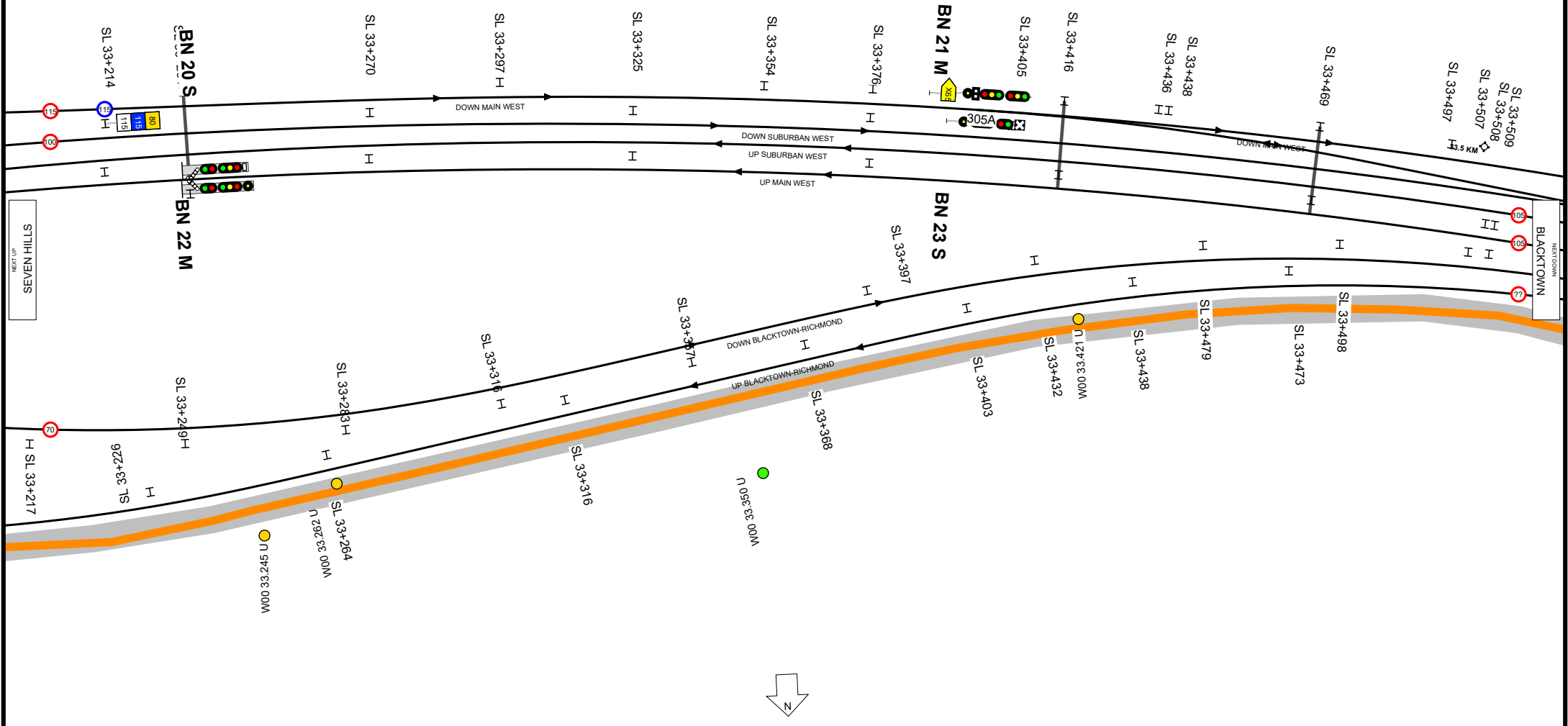
33.208km

33.361km

33.513km

CORNELL STREET

BURNIE STREET



SEVEN HILLS
UP
NEXT

BLACKTOWN
NEXT

Worksite Protection Planning Diagram
Contact: rcsp@transport.nsw.gov.au



Transport
for NSW

UNCONTROLLED WHEN PRINTED

Data shown here may not have been field verified.
Do not use for operational purposes without checking against a controlled document.
For data issues contact GIS.Support@transport.nsw.gov.au

TITLE: **Western Line - Granville to Emu Plains - W00**

Page range 33.208-33.513km

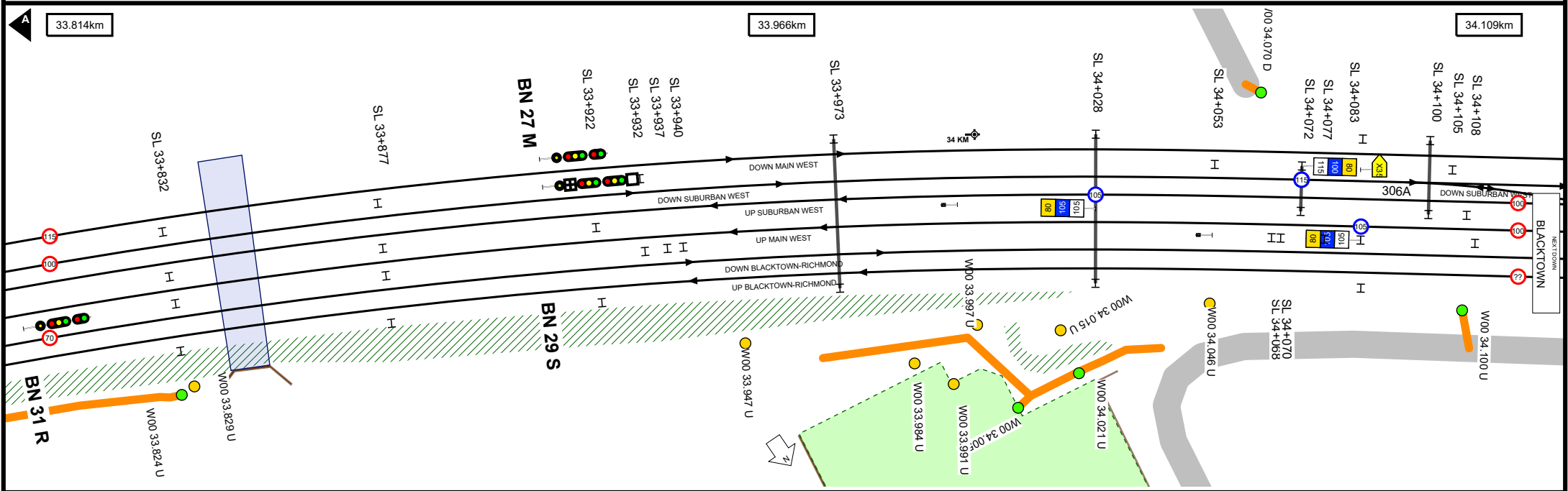
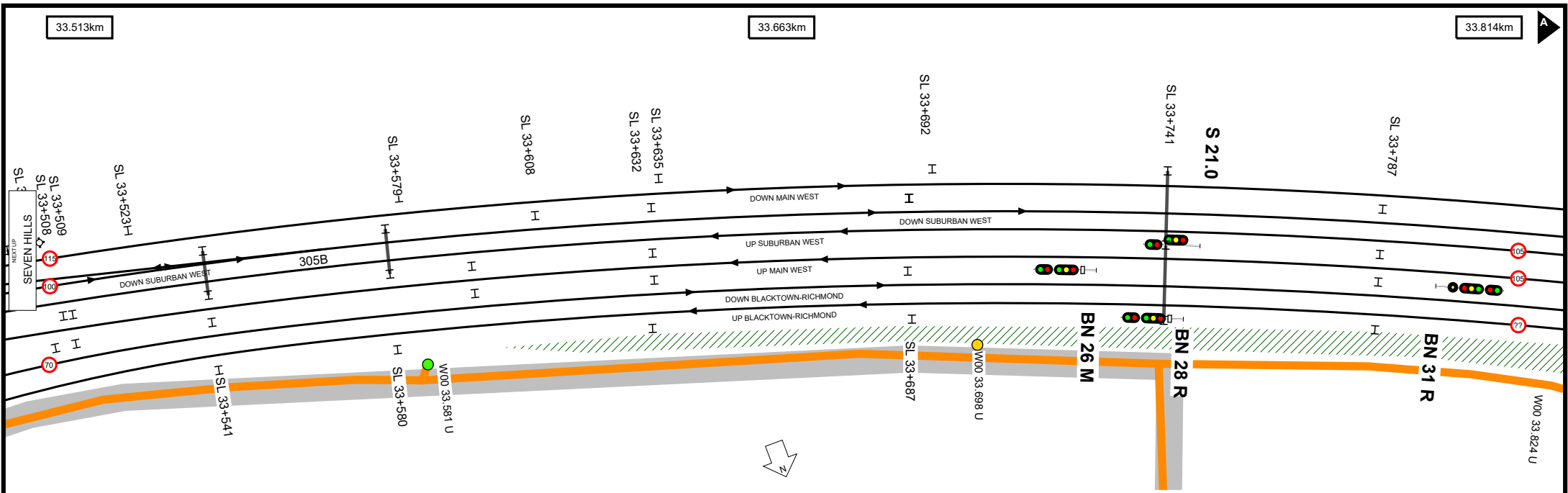
SCALE:



A4

19/12/2023

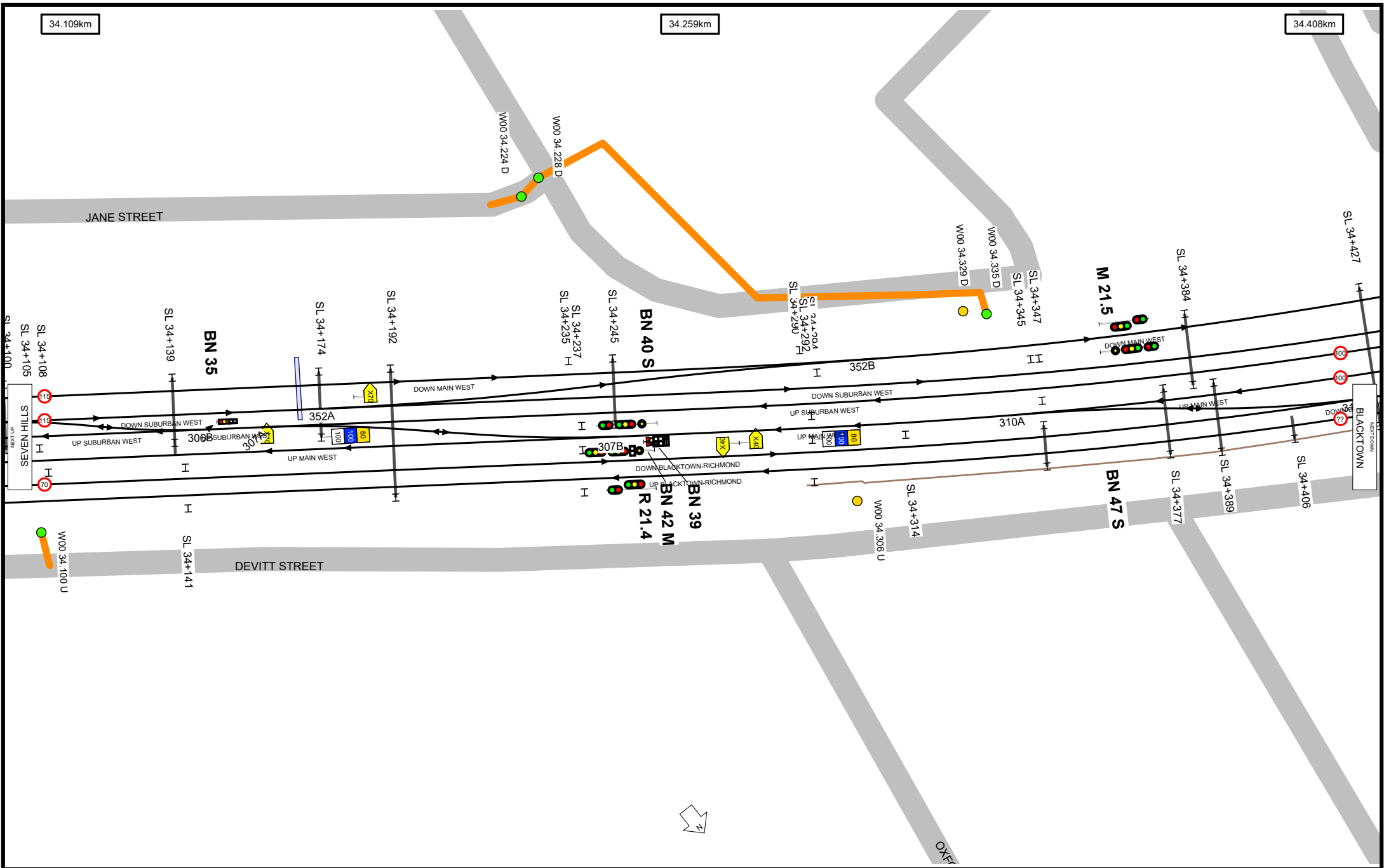
28



34.109km

34.259km

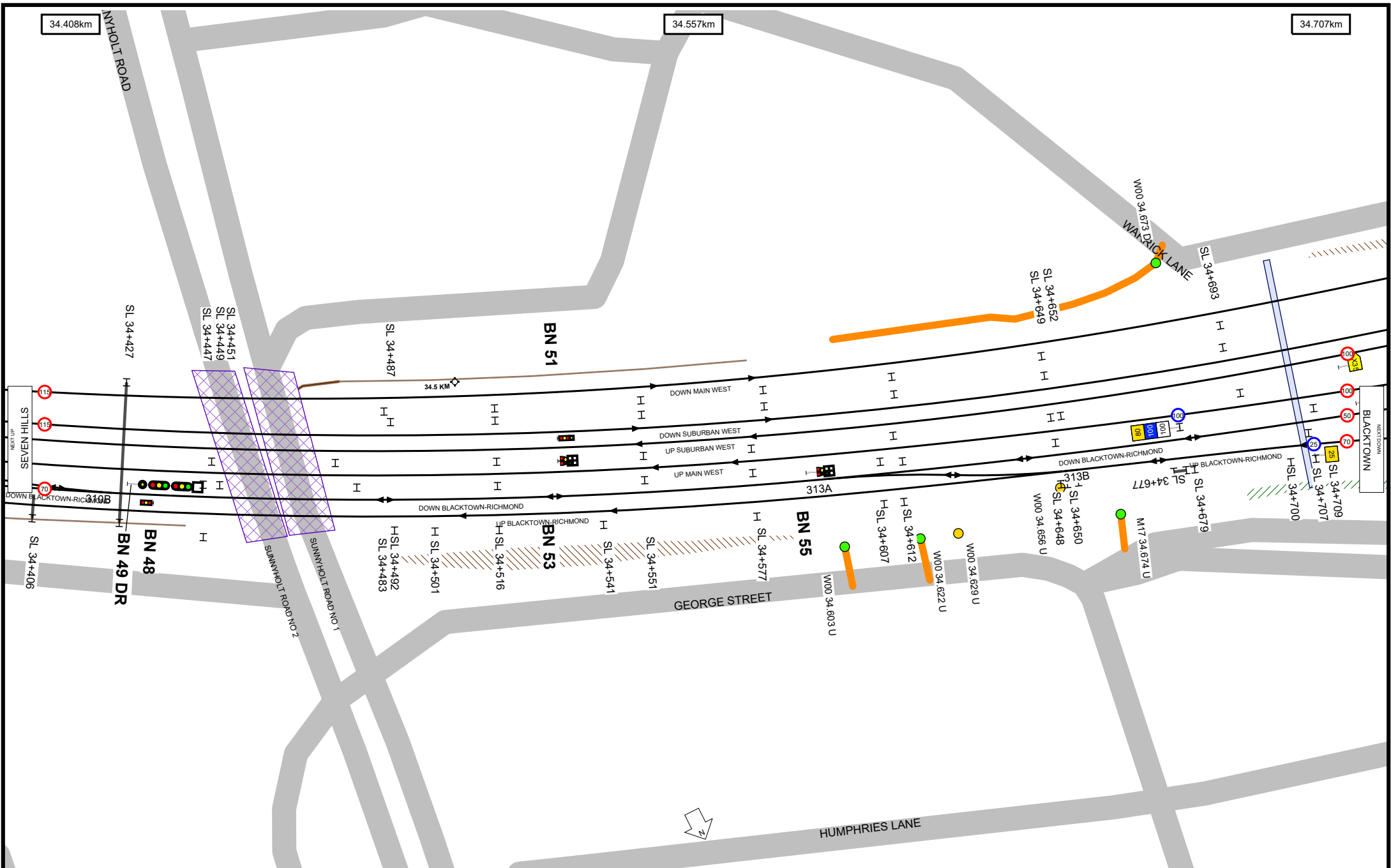
34.408km

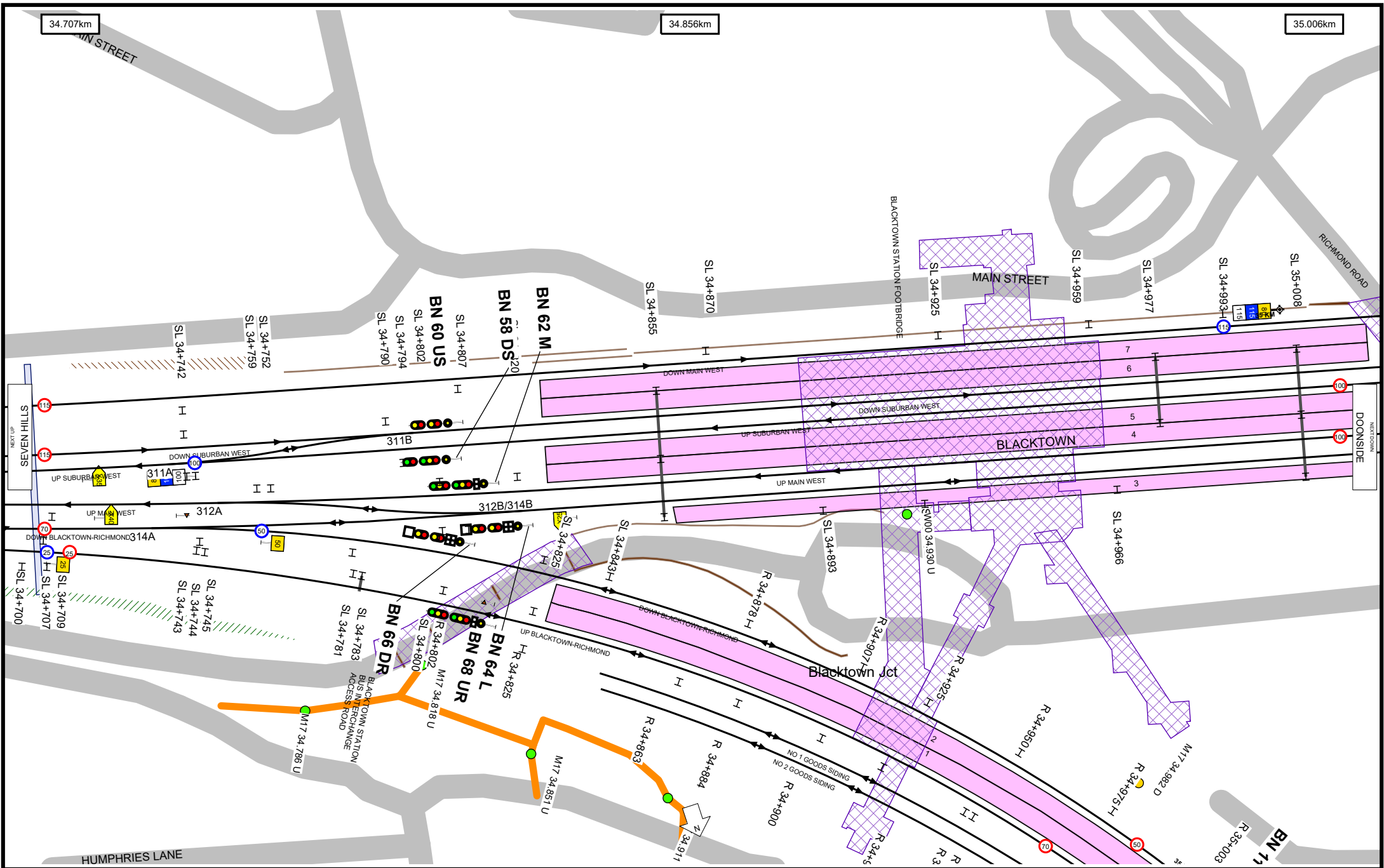


UNCONTROLLED WHEN PRINTED

Data shown here may not have been field verified.
 Do not use for operational purposes without checking against a controlled document.
 For data issues contact GIS.Support@transport.nsw.gov.au

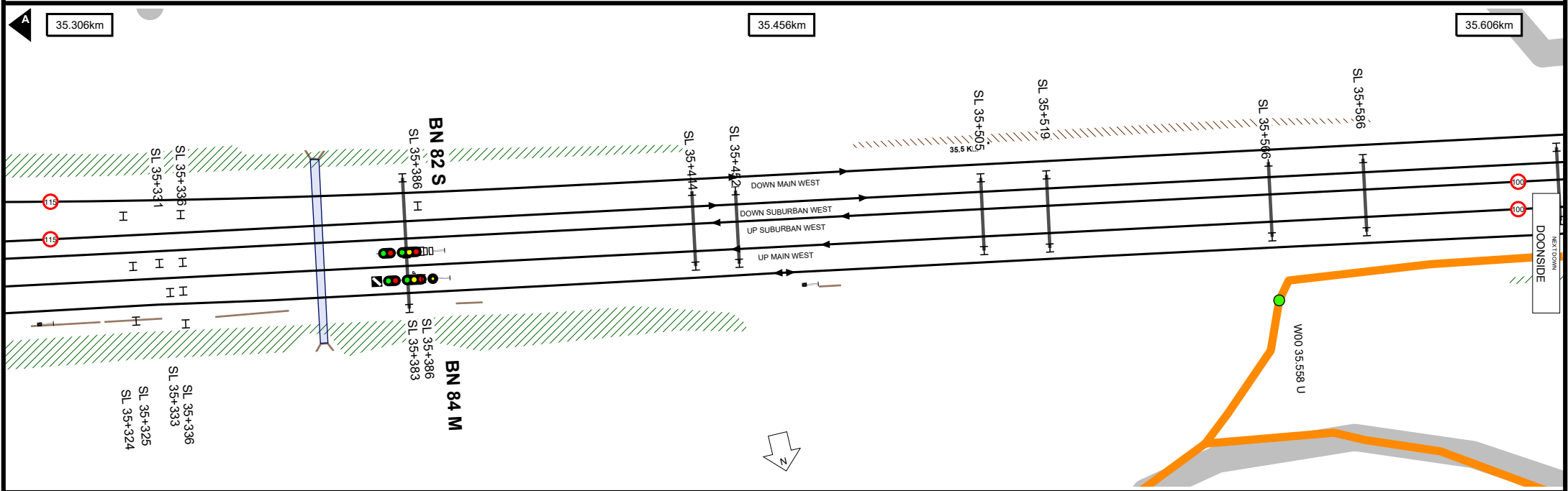
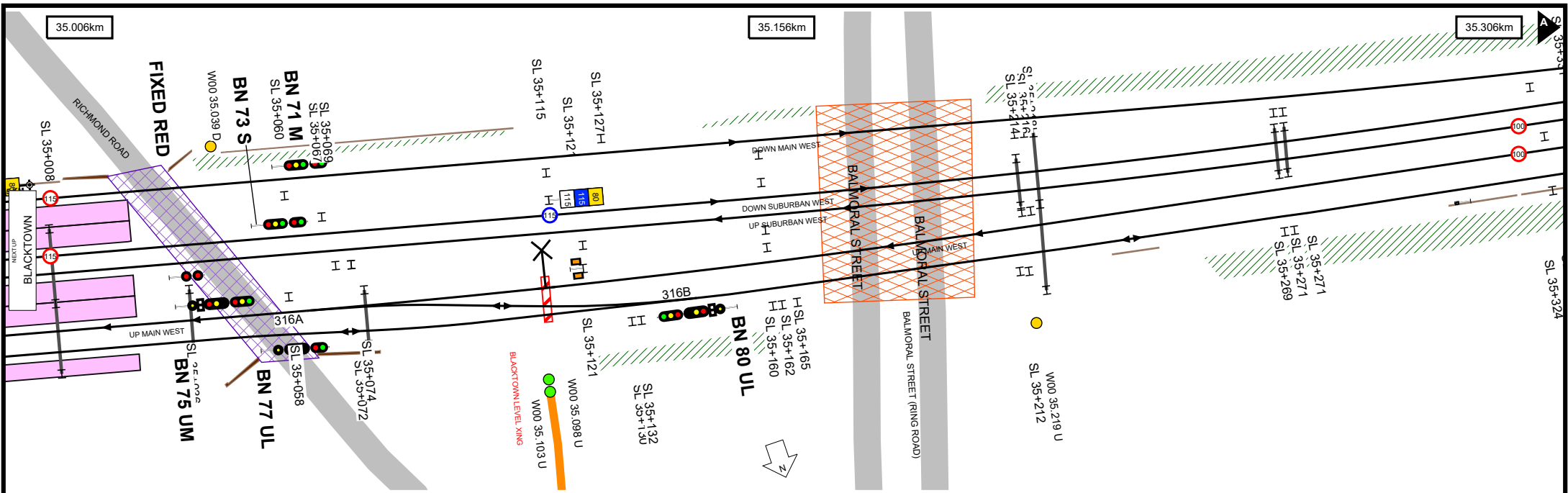


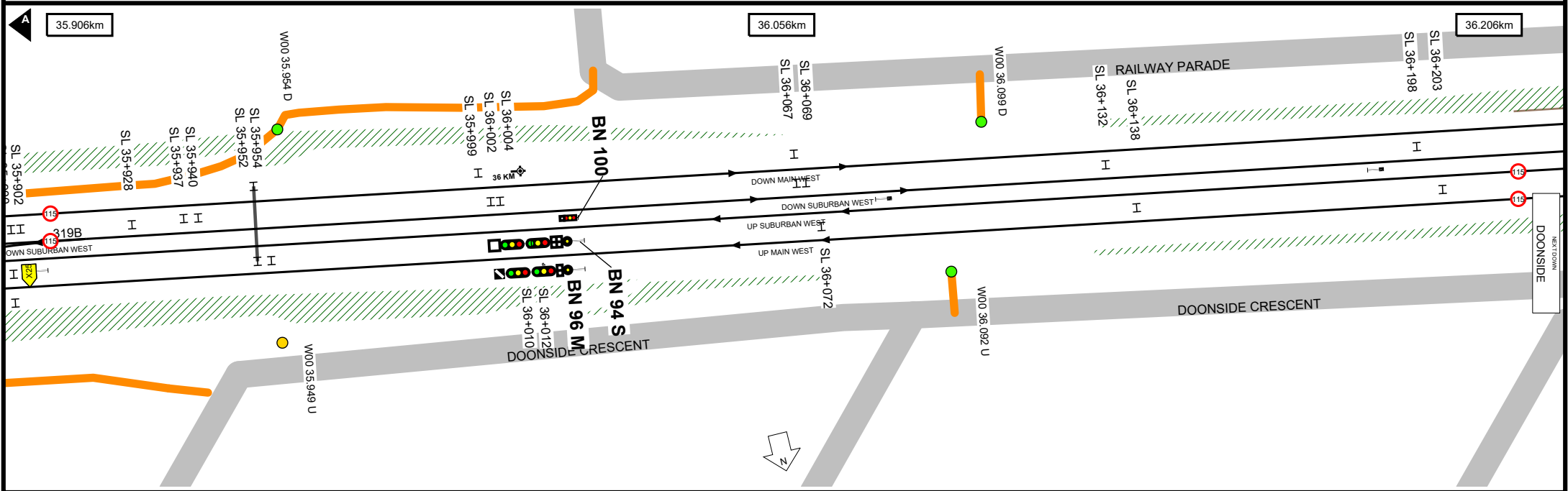
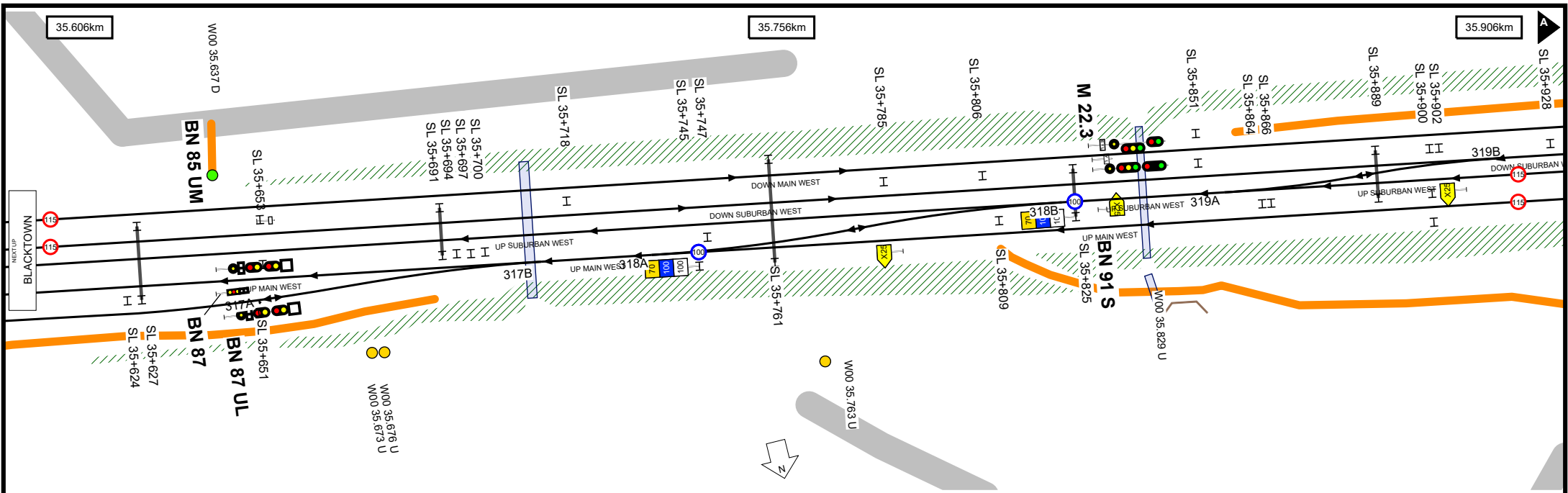


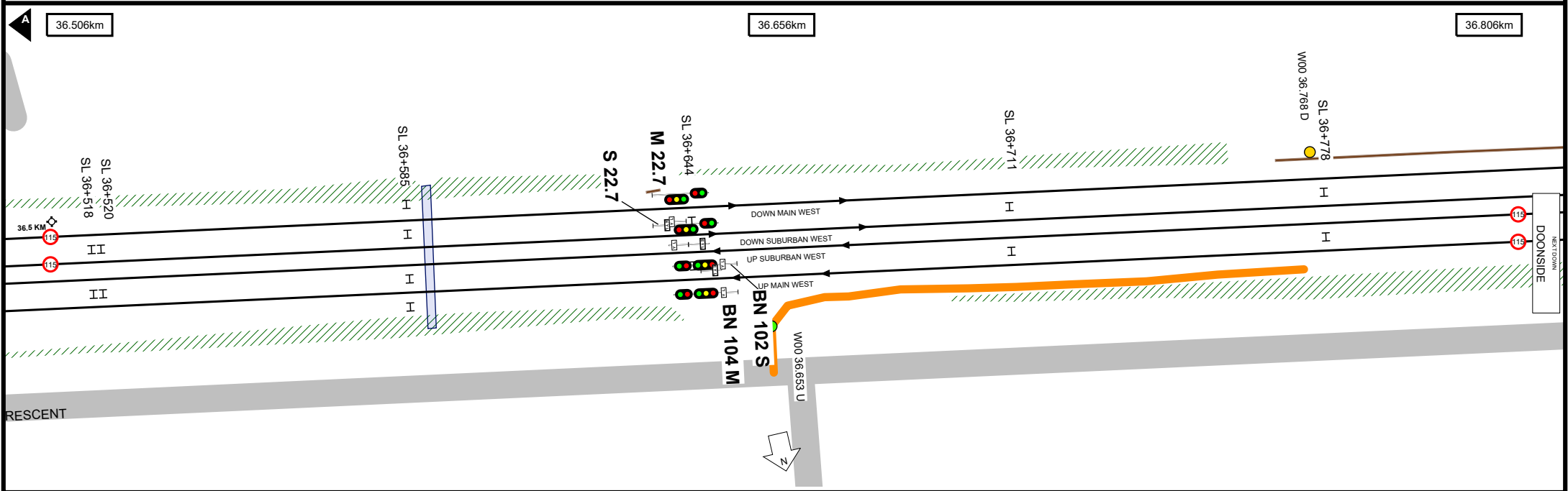
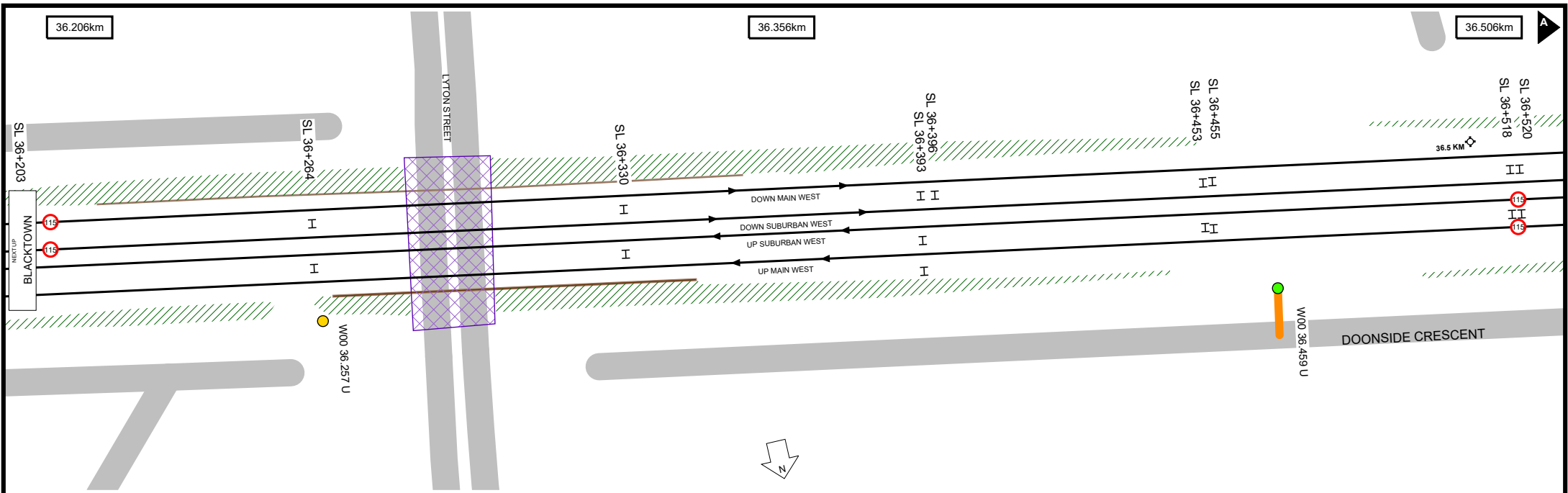


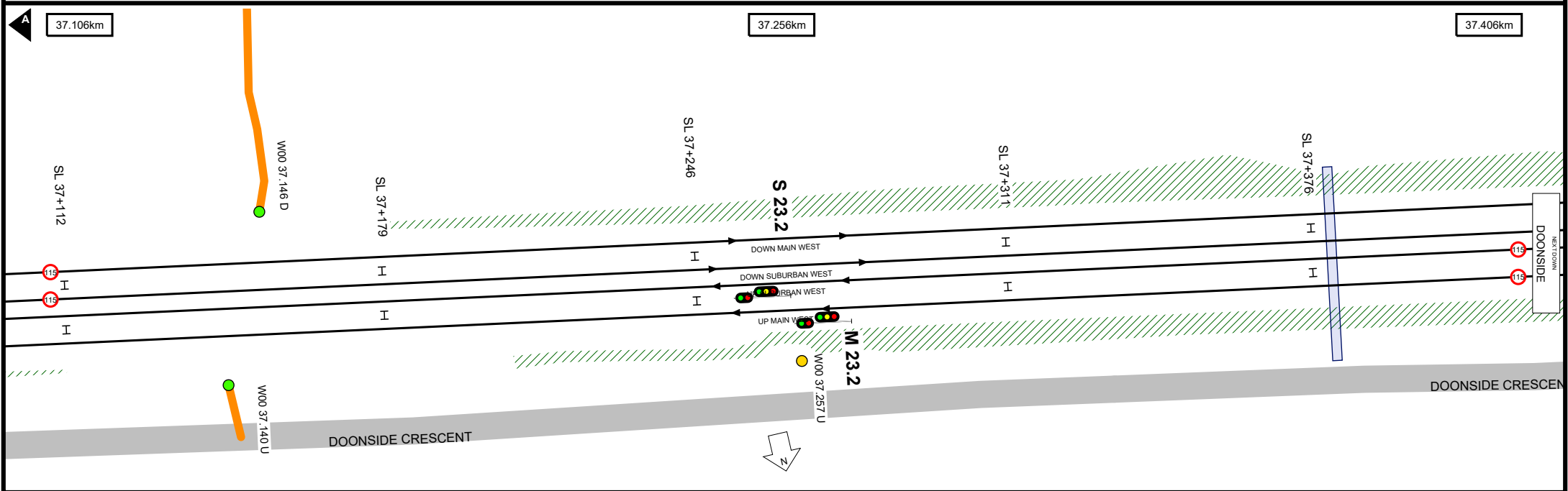
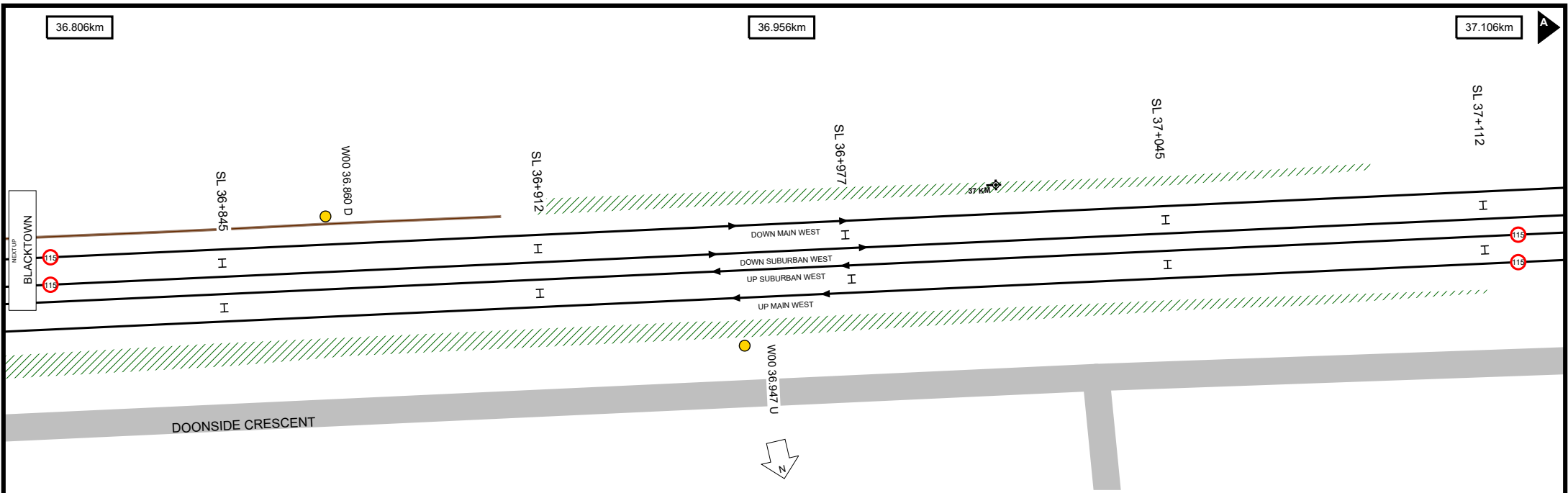
UNCONTROLLED WHEN PRINTED

Data shown here may not have been field verified.
 Do not use for operational purposes without checking against a controlled document.
 For data issues contact GIS.Support@transport.nsw.gov.au





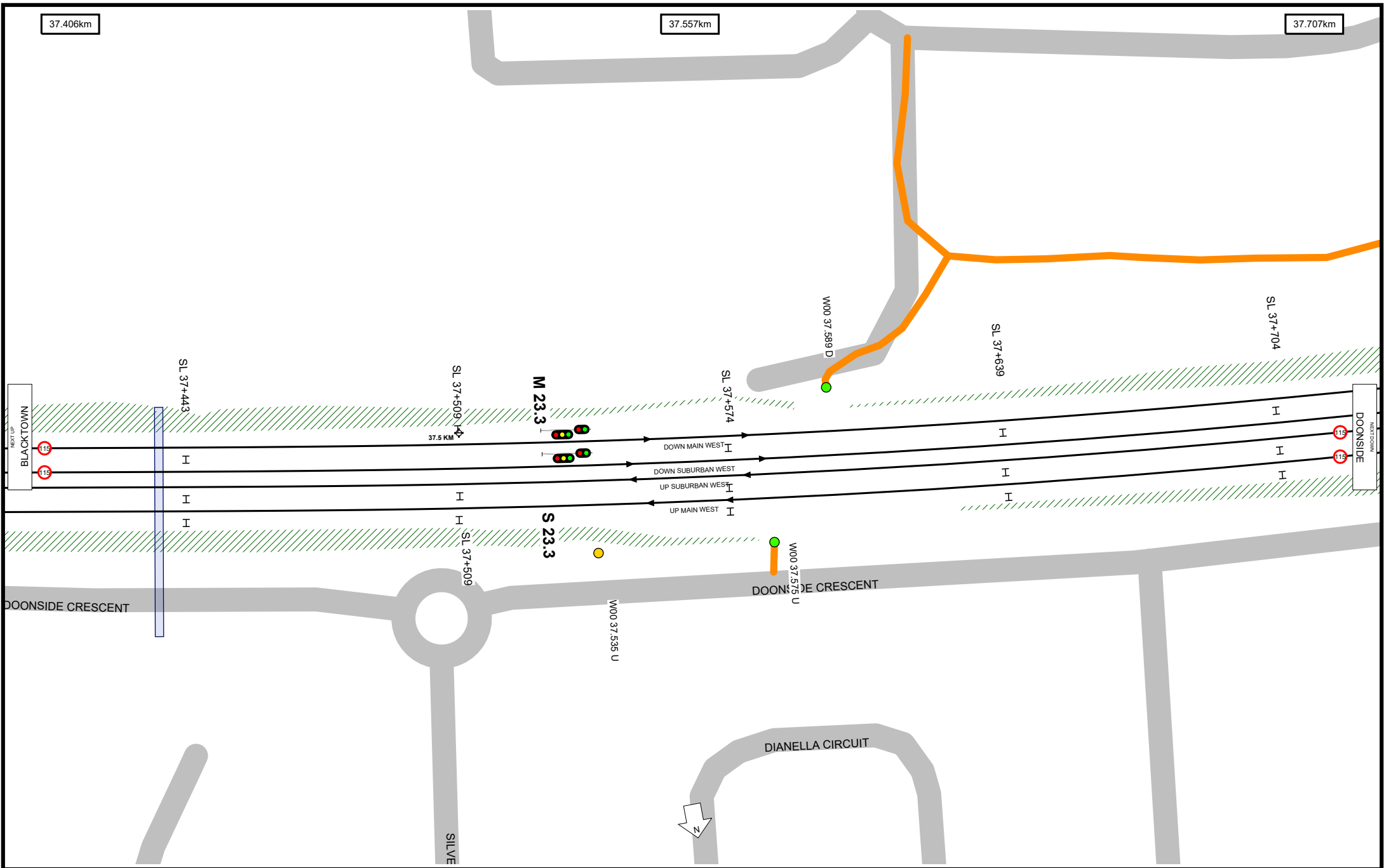




37.406km

37.557km

37.707km



UNCONTROLLED WHEN PRINTED

Data shown here may not have been field verified.
 Do not use for operational purposes without checking against a controlled document.
 For data issues contact GIS.Support@transport.nsw.gov.au

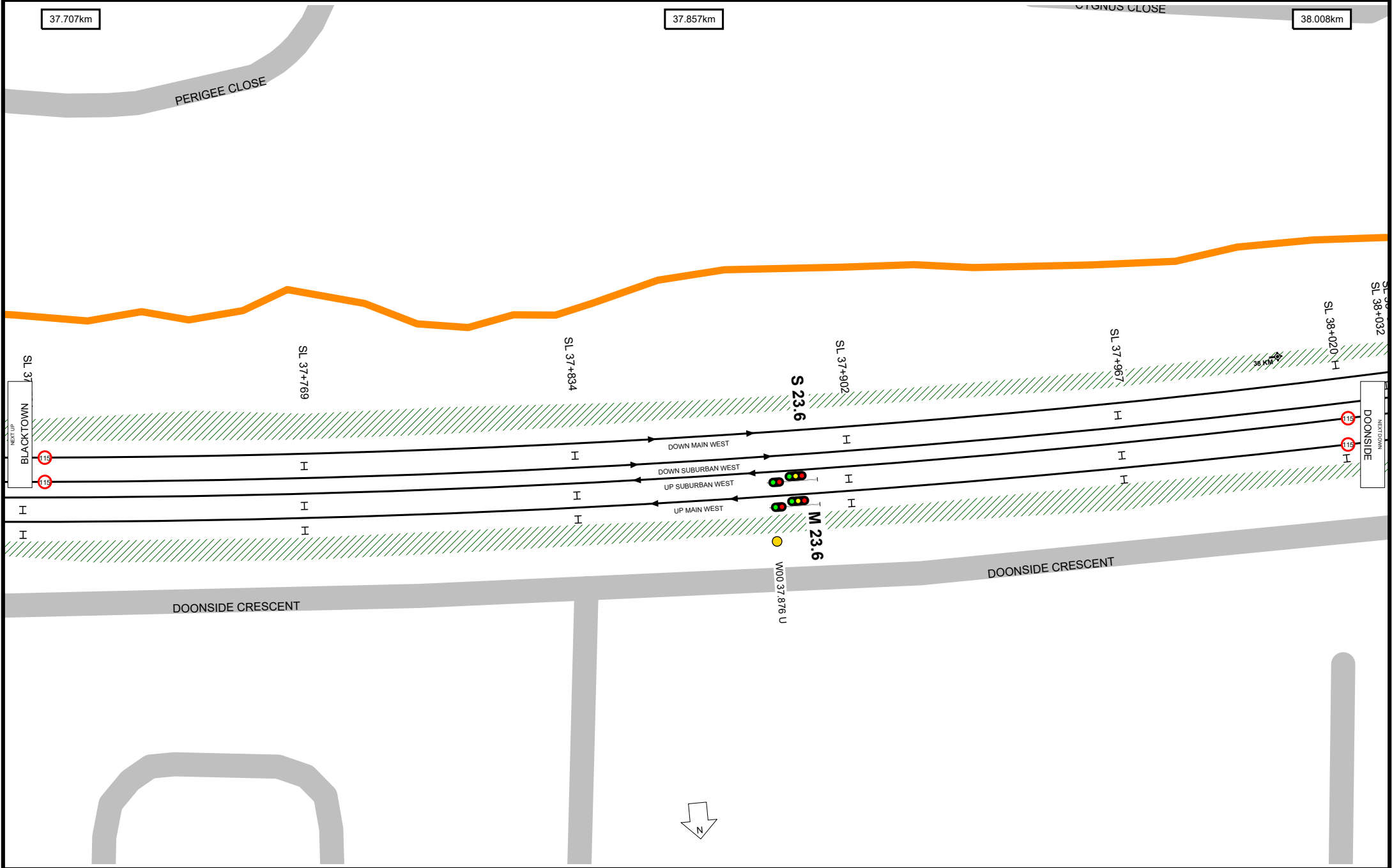
37.707km

37.857km

38.008km

PERIGEE CLOSE

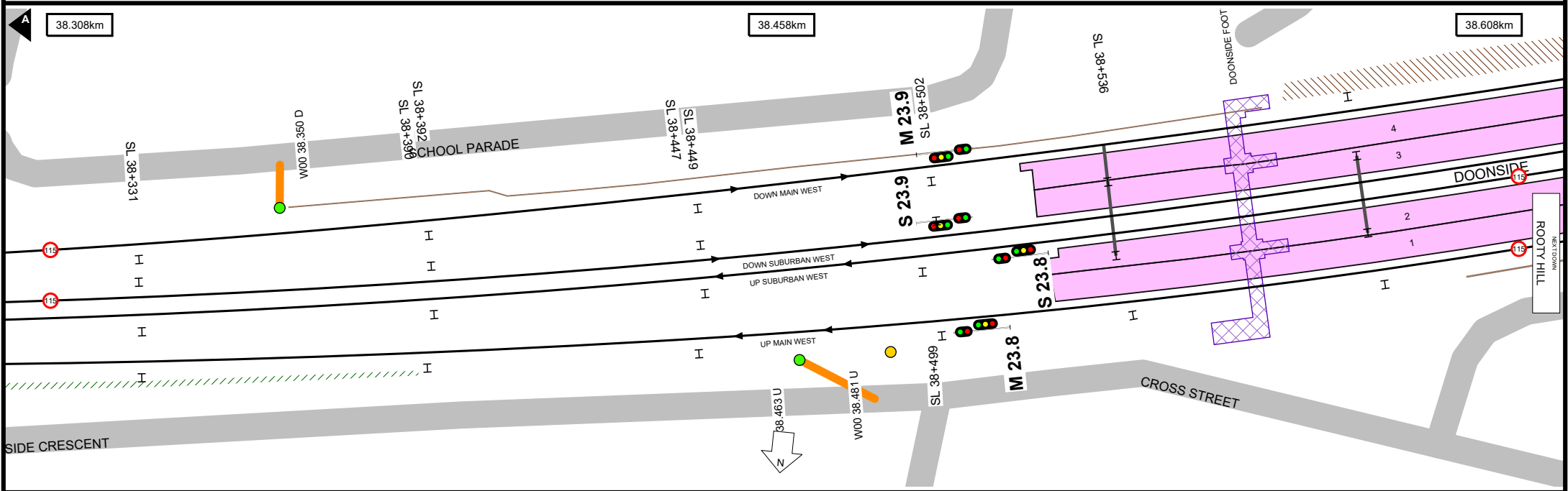
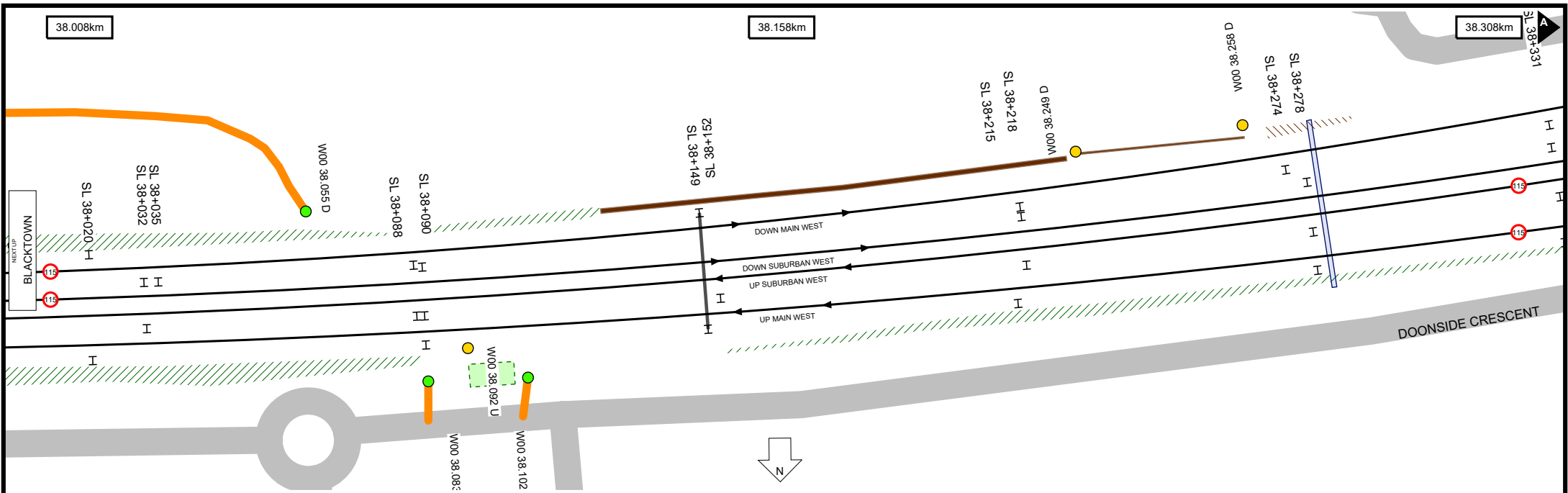
STONUS CLOSE

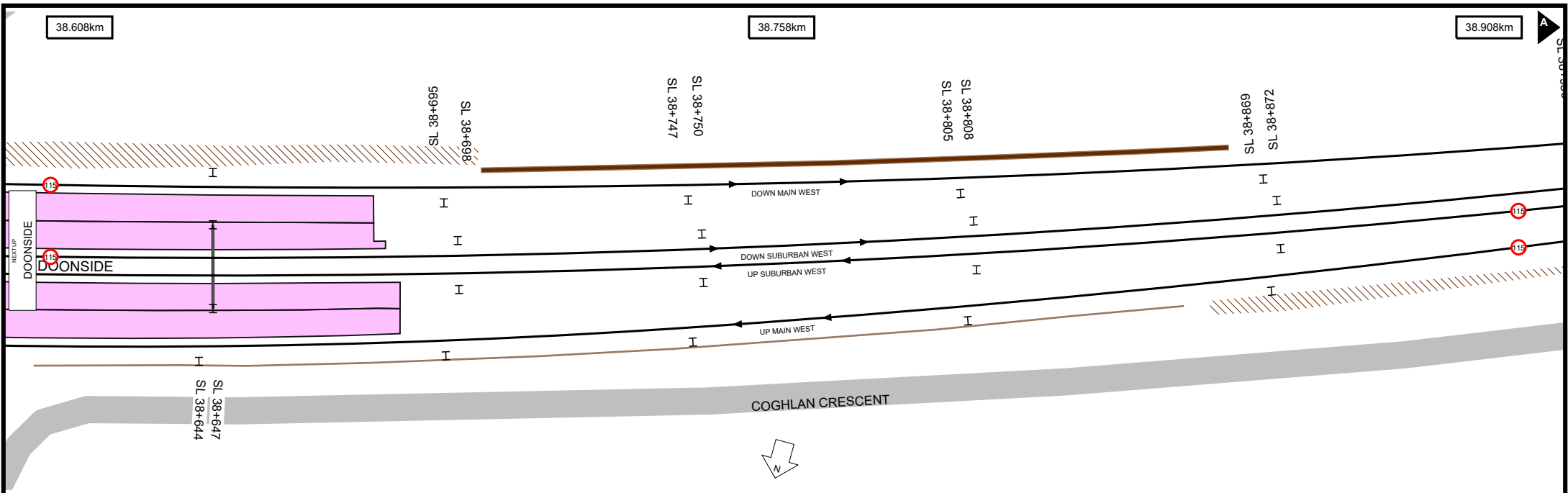


UNCONTROLLED WHEN PRINTED

Data shown here may not have been field verified.
 Do not use for operational purposes without checking against a controlled document.
 For data issues contact GIS.Support@transport.nsw.gov.au



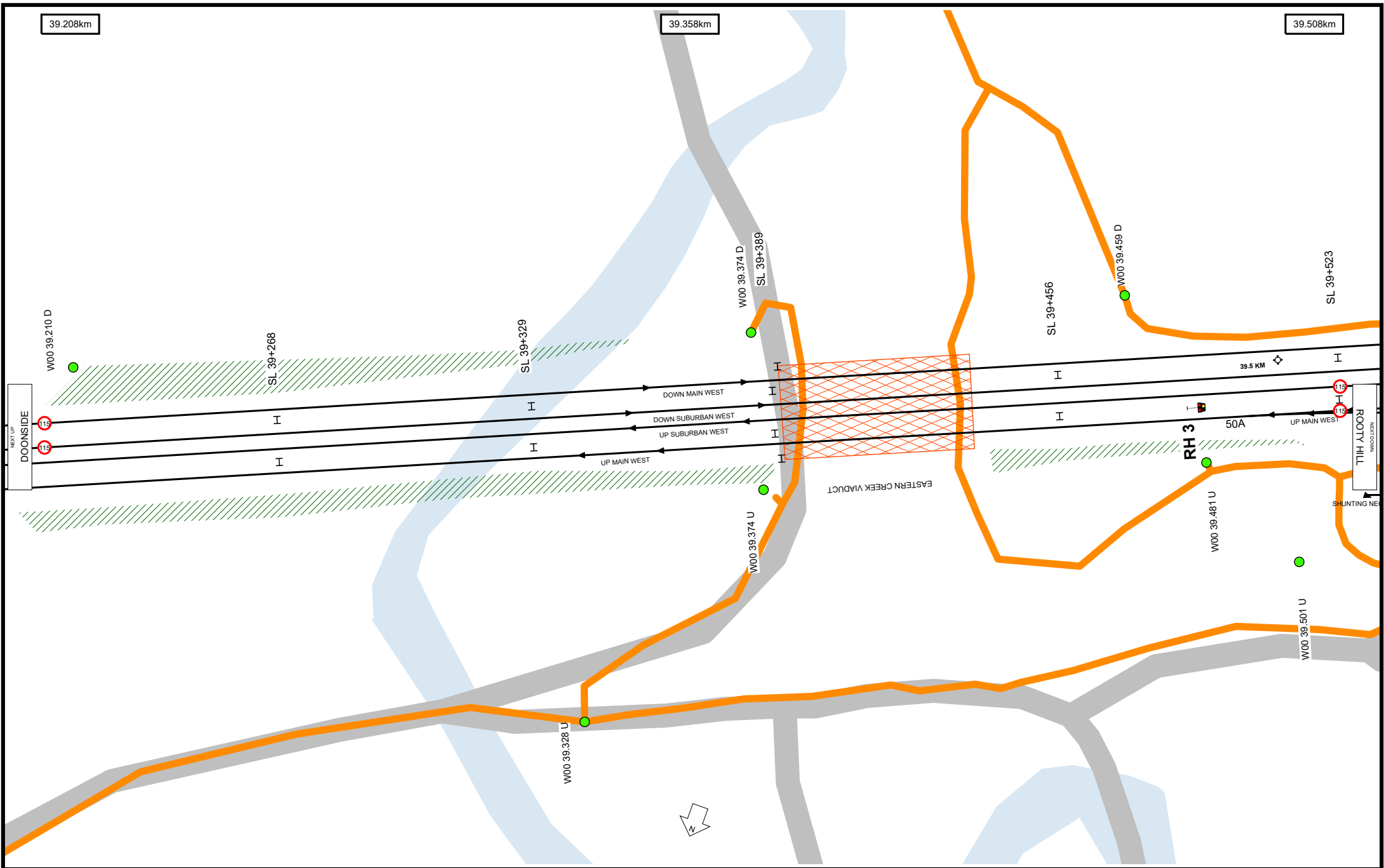




39.208km

39.358km

39.508km



UNCONTROLLED WHEN PRINTED

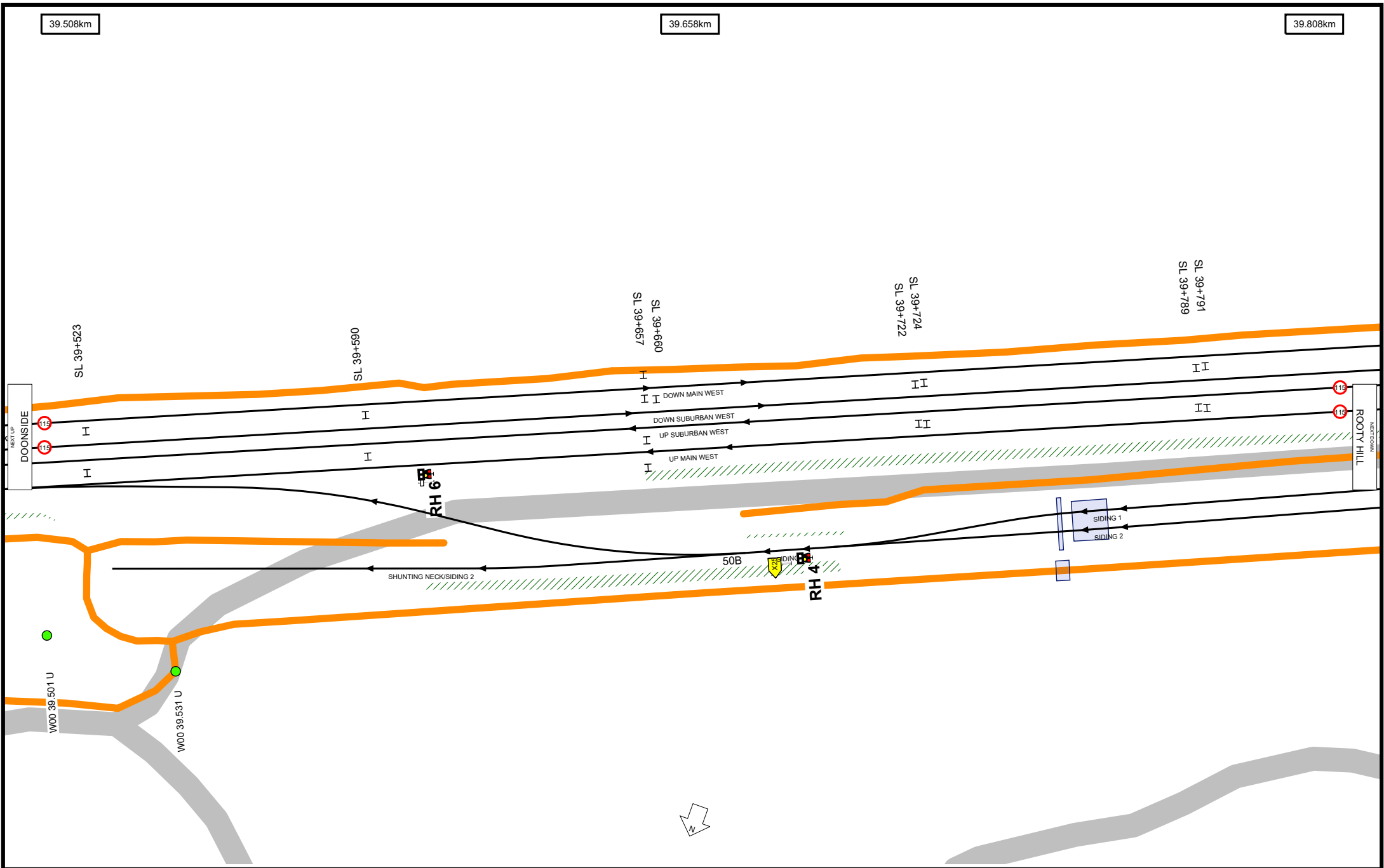
Data shown here may not have been field verified.
 Do not use for operational purposes without checking against a controlled document.
 For data issues contact GIS.Support@transport.nsw.gov.au

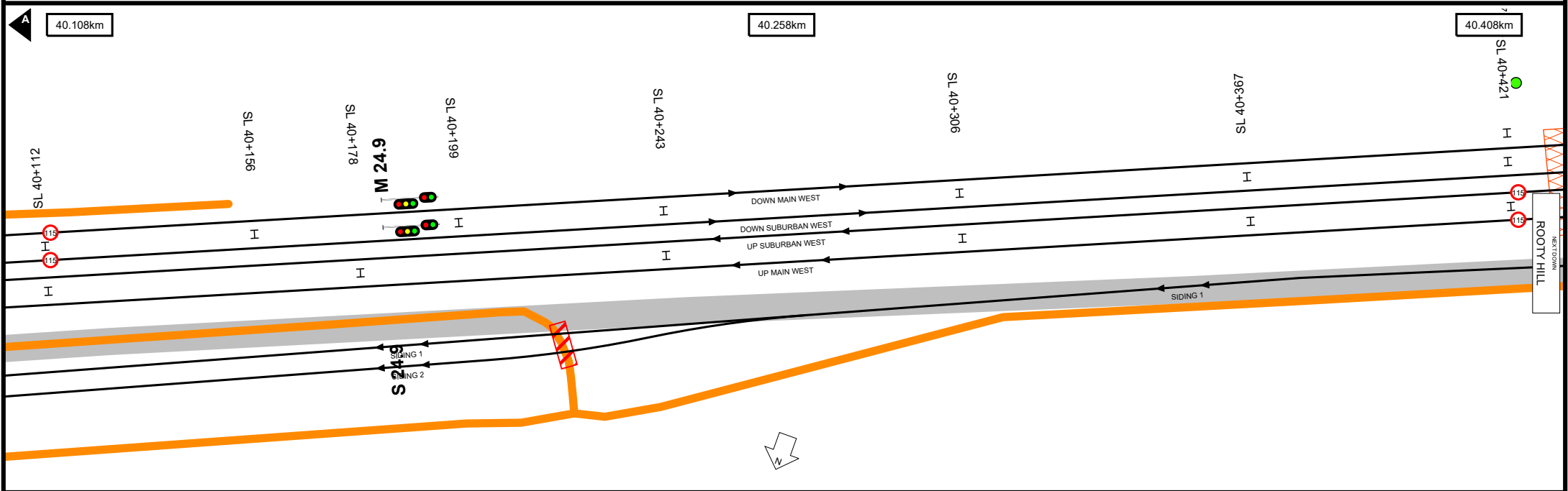
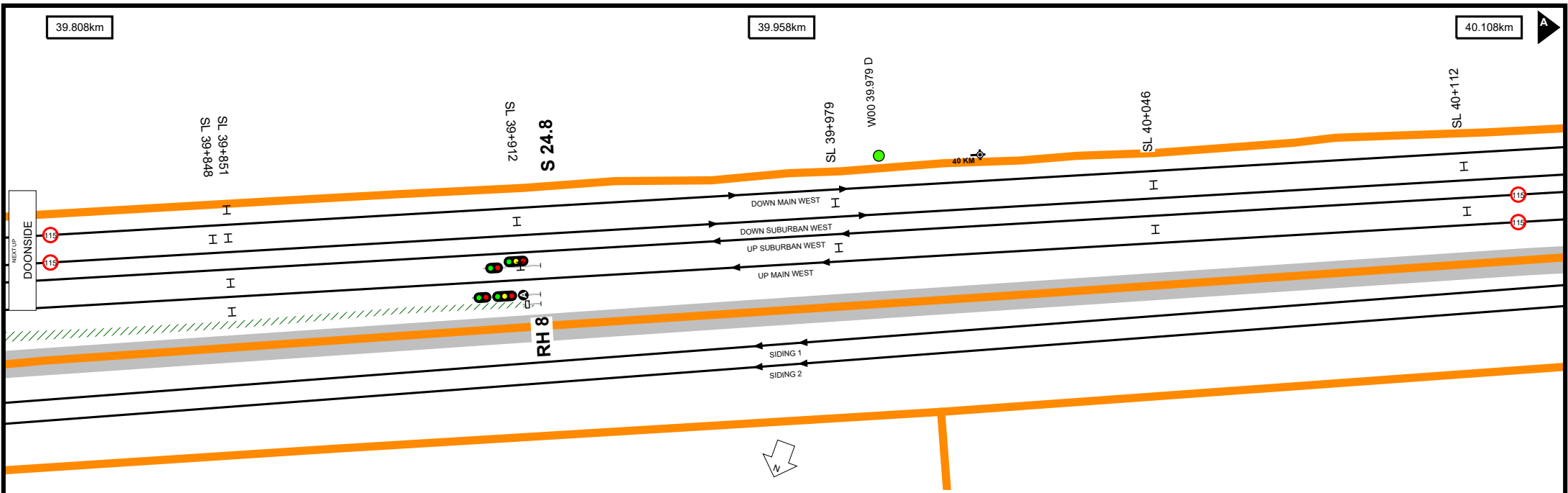


39.508km

39.658km

39.808km

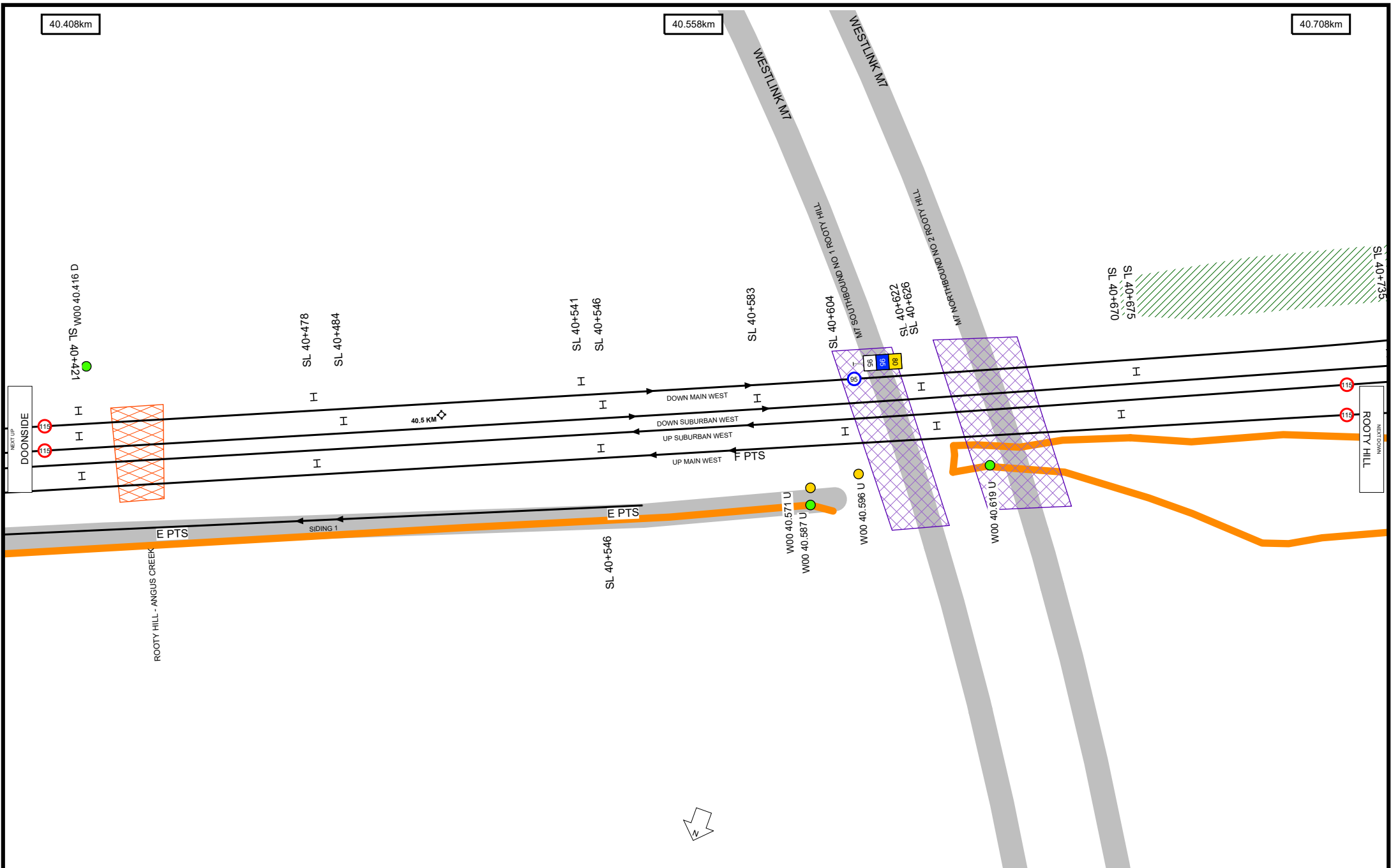




40.408km

40.558km

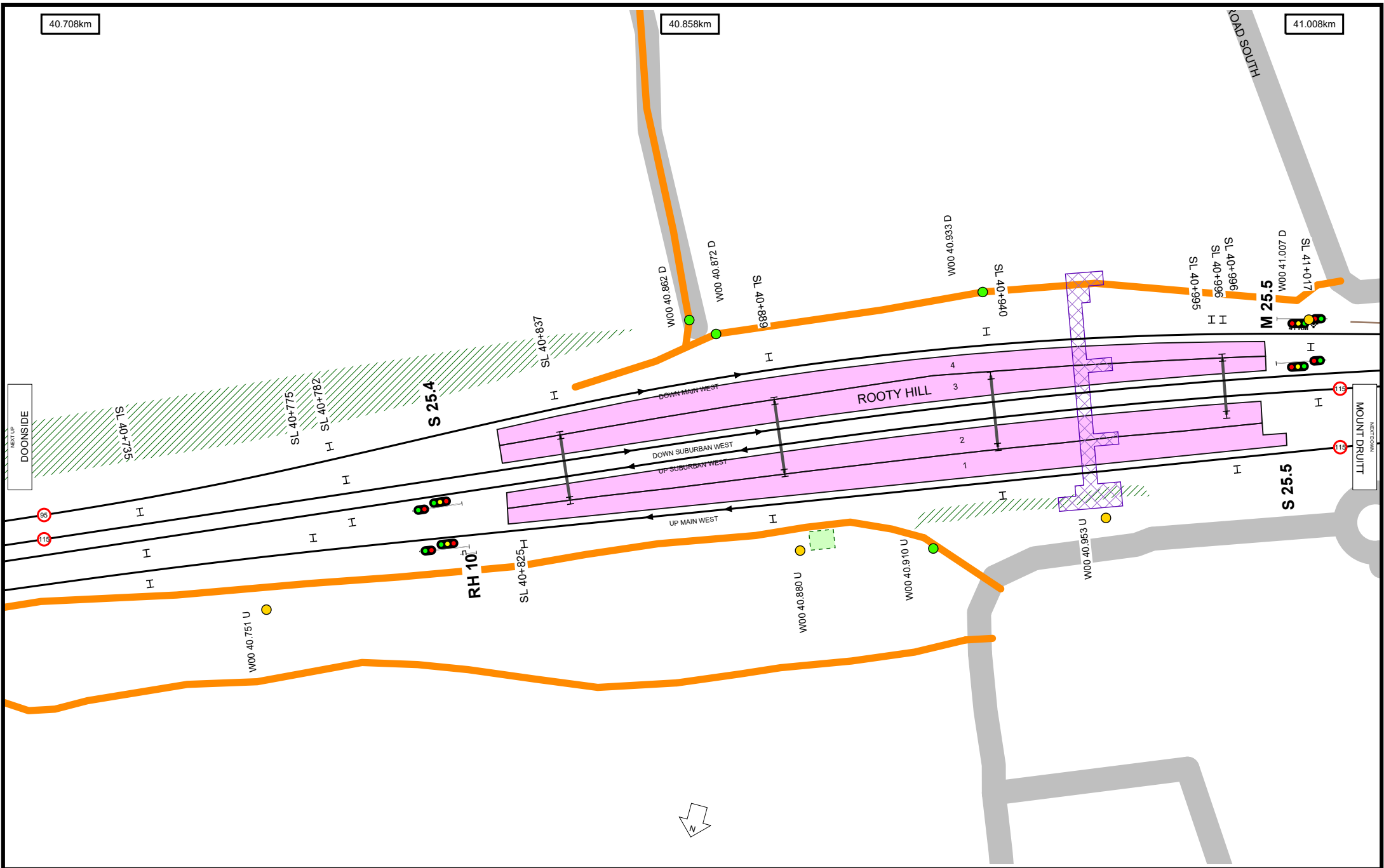
40.708km



40.708km

40.858km

41.008km



Worksite Protection Planning Diagram
Contact: rcsp@transport.nsw.gov.au



Transport for NSW

UNCONTROLLED WHEN PRINTED

Data shown here may not have been field verified.
Do not use for operational purposes without checking against a controlled document.
For data issues contact GIS.Support@transport.nsw.gov.au

TITLE: **Western Line - Granville to Emu Plains - W00**

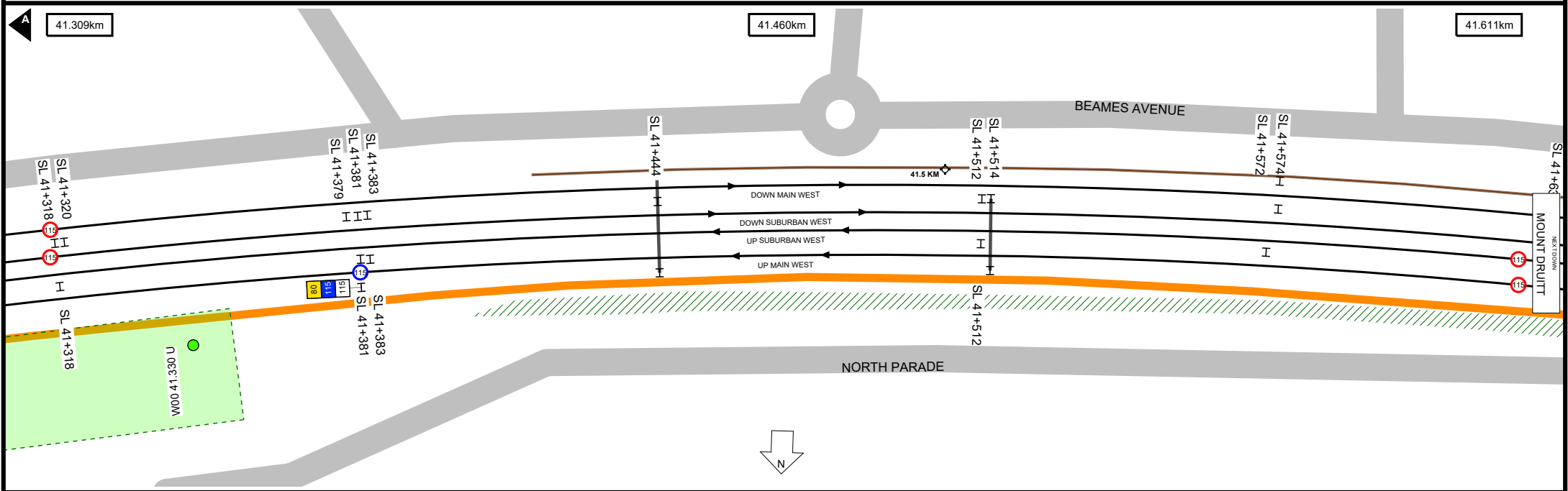
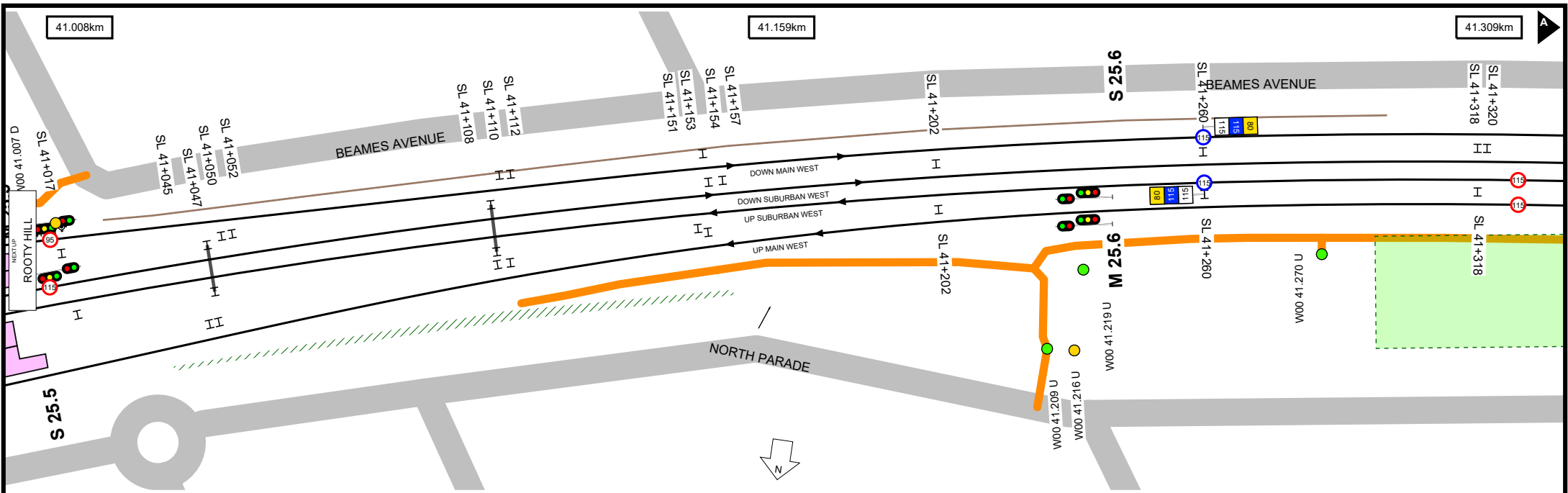
Page range 40.708-41.008km

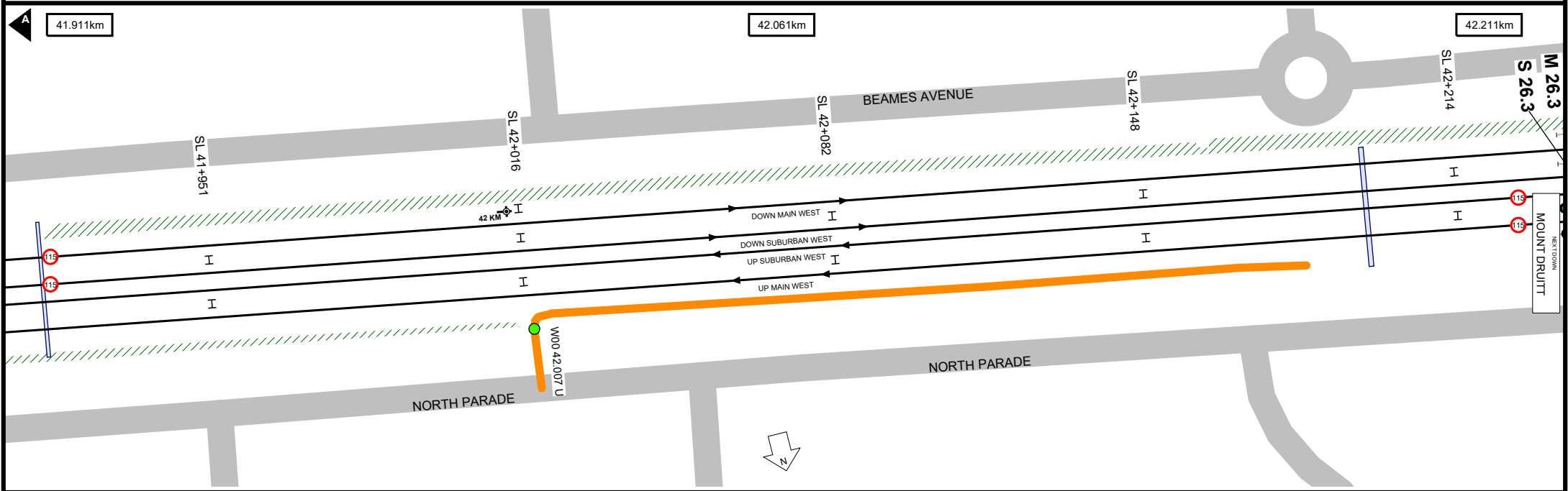
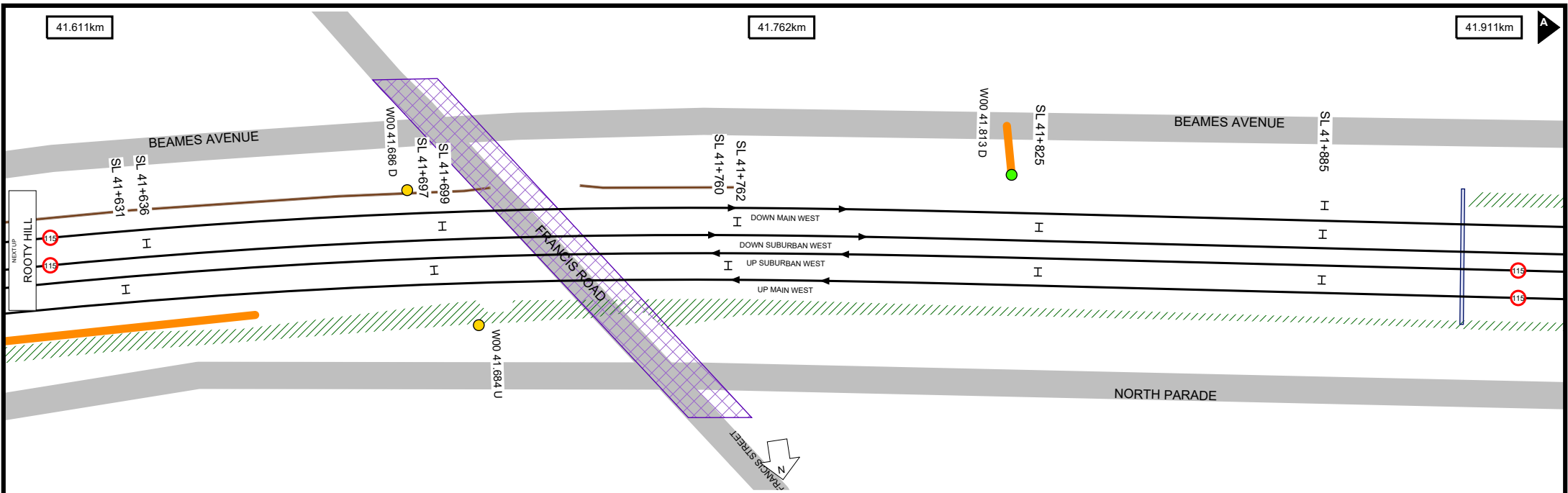
SCALE:

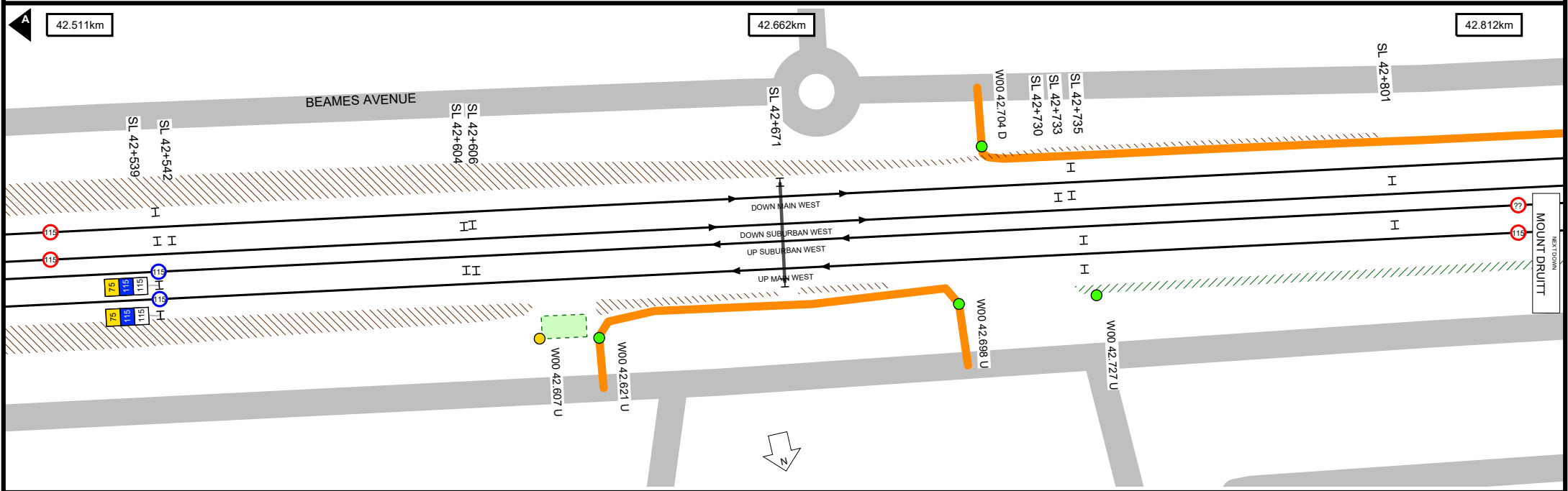
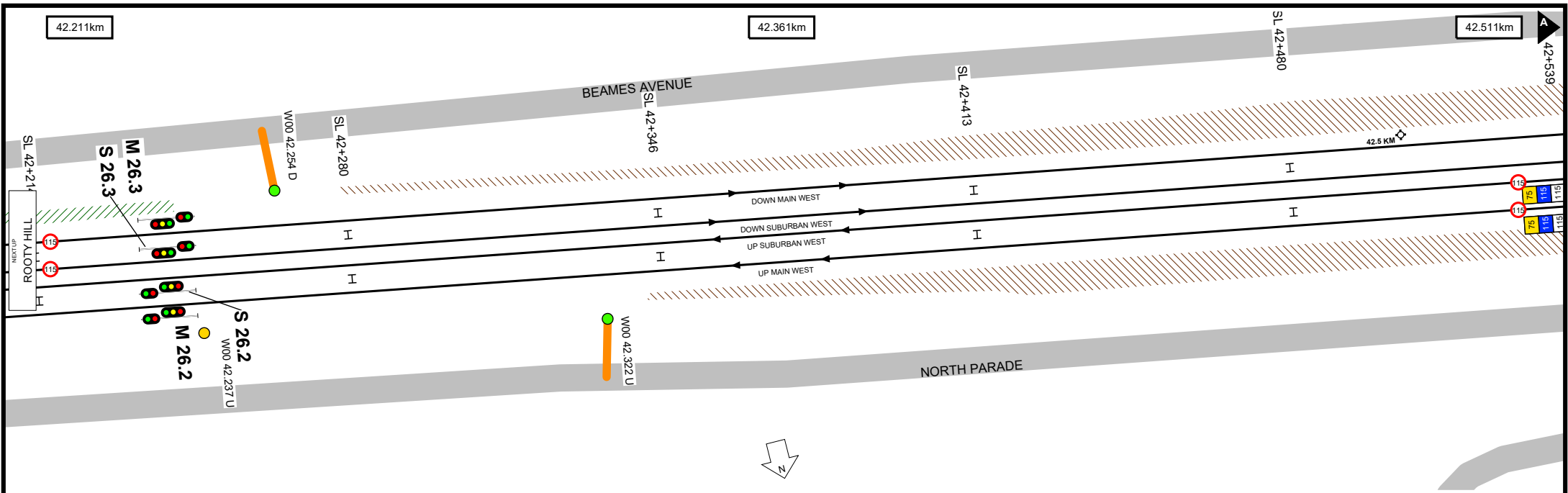
A4

19/12/2023

45



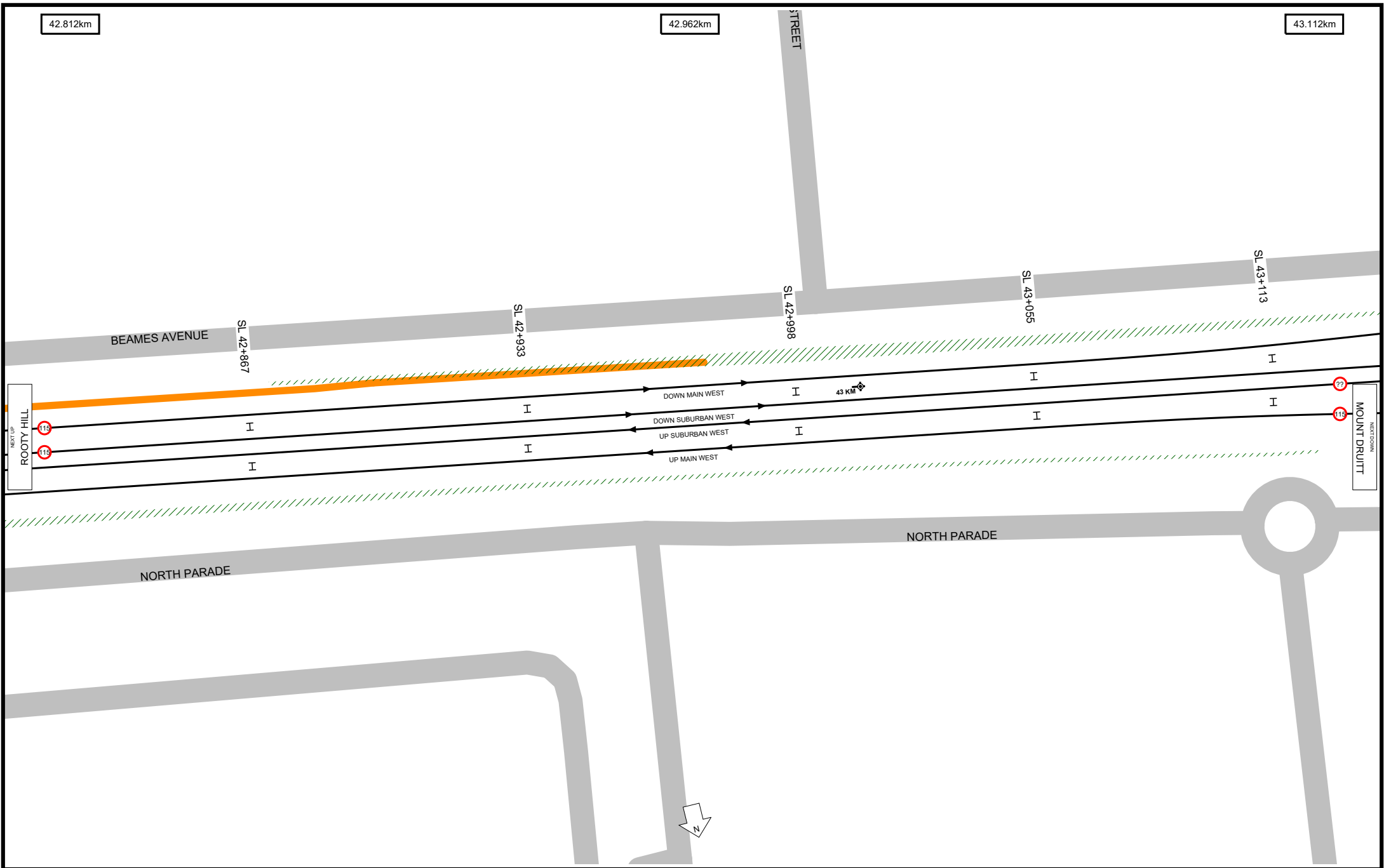




42.812km

42.962km

43.112km



Worksite Protection Planning Diagram
Contact: rcsp@transport.nsw.gov.au



Transport for NSW

UNCONTROLLED WHEN PRINTED

Data shown here may not have been field verified.
Do not use for operational purposes without checking against a controlled document.
For data issues contact GIS.Support@transport.nsw.gov.au

TITLE: **Western Line - Granville to Emu Plains - W00**

Page range 42.812-43.112km

SCALE:



A4

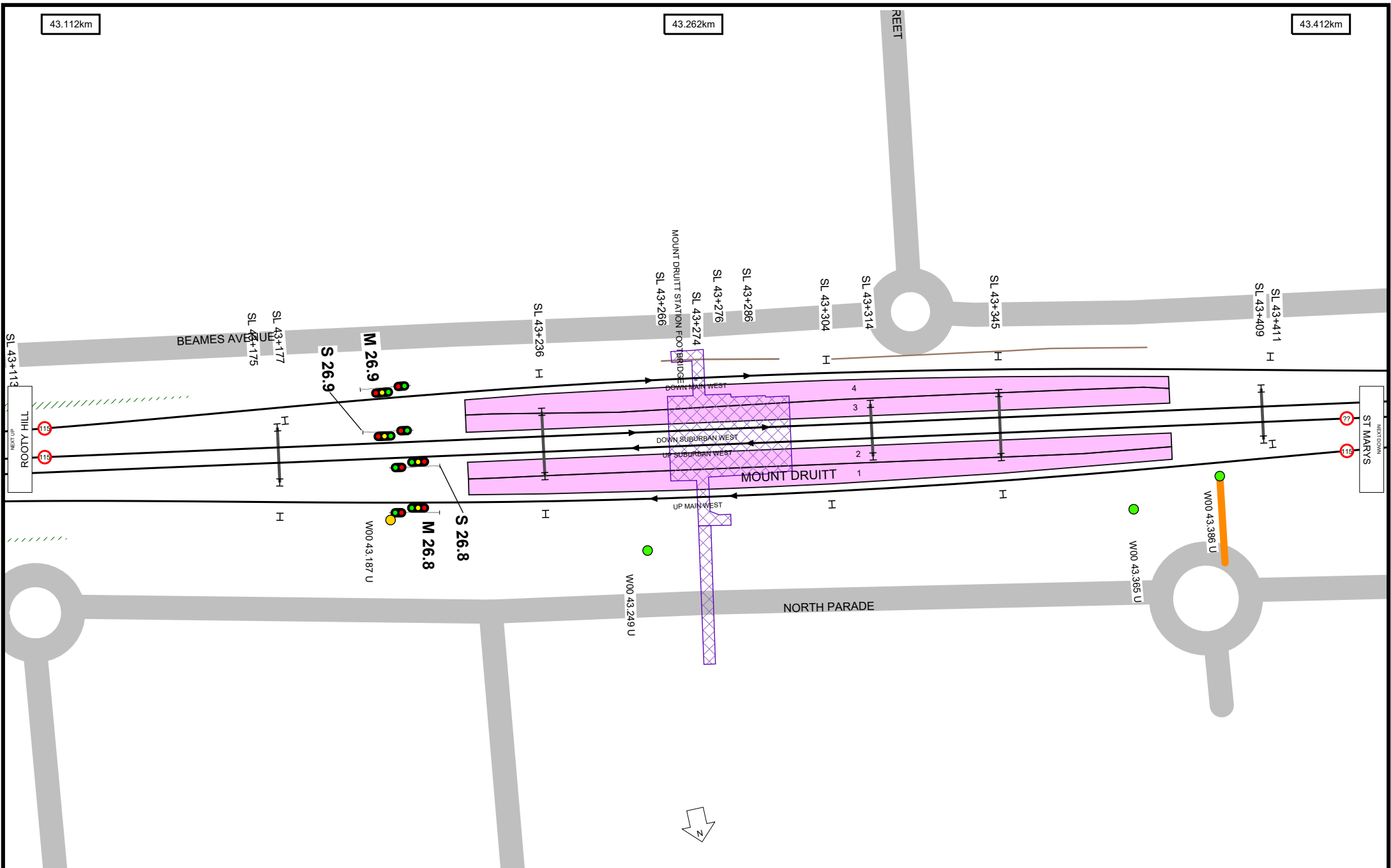
19/12/2023

49

43.112km

43.262km

43.412km



Worksite Protection Planning Diagram
 Contact: rcsp@transport.nsw.gov.au



Transport for NSW

UNCONTROLLED WHEN PRINTED

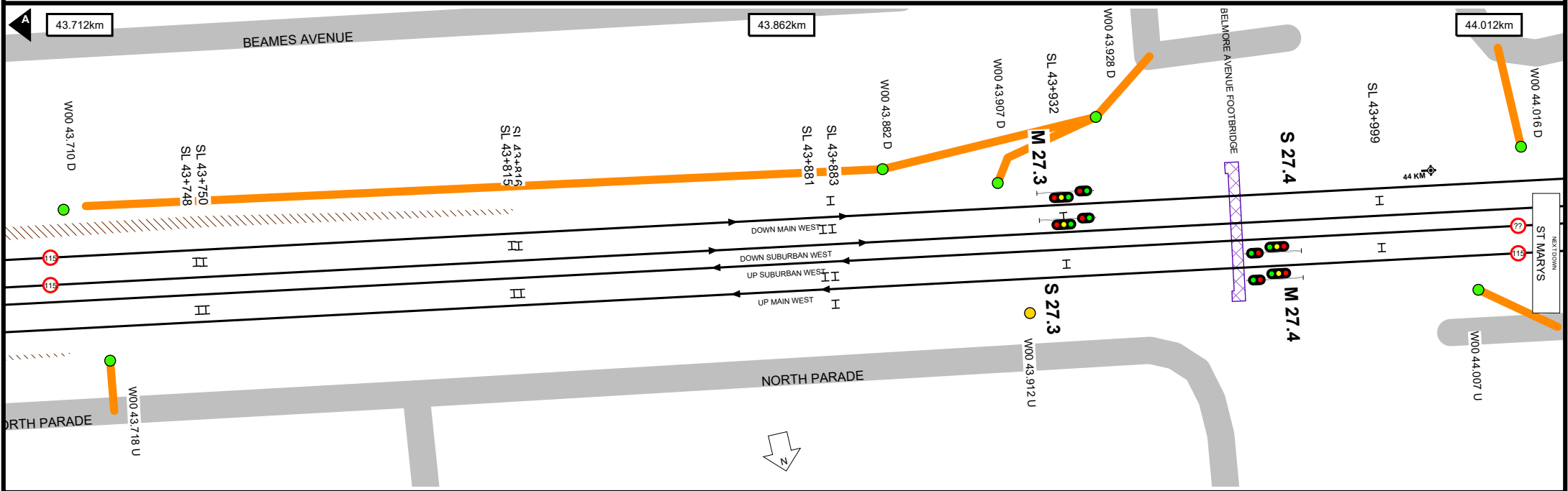
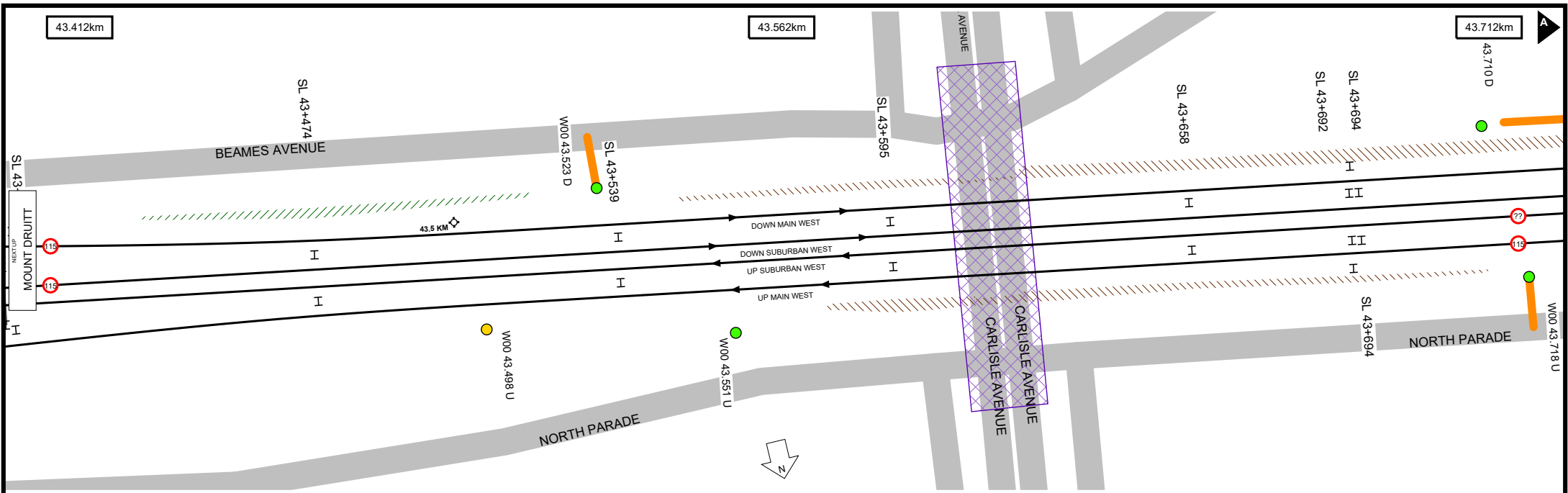
Data shown here may not have been field verified.
 Do not use for operational purposes without checking against a controlled document.
 For data issues contact GIS.Support@transport.nsw.gov.au

TITLE: **Western Line - Granville to Emu Plains - W00**
 Page range 43.112-43.412km

A4
 19/12/2023

SCALE:

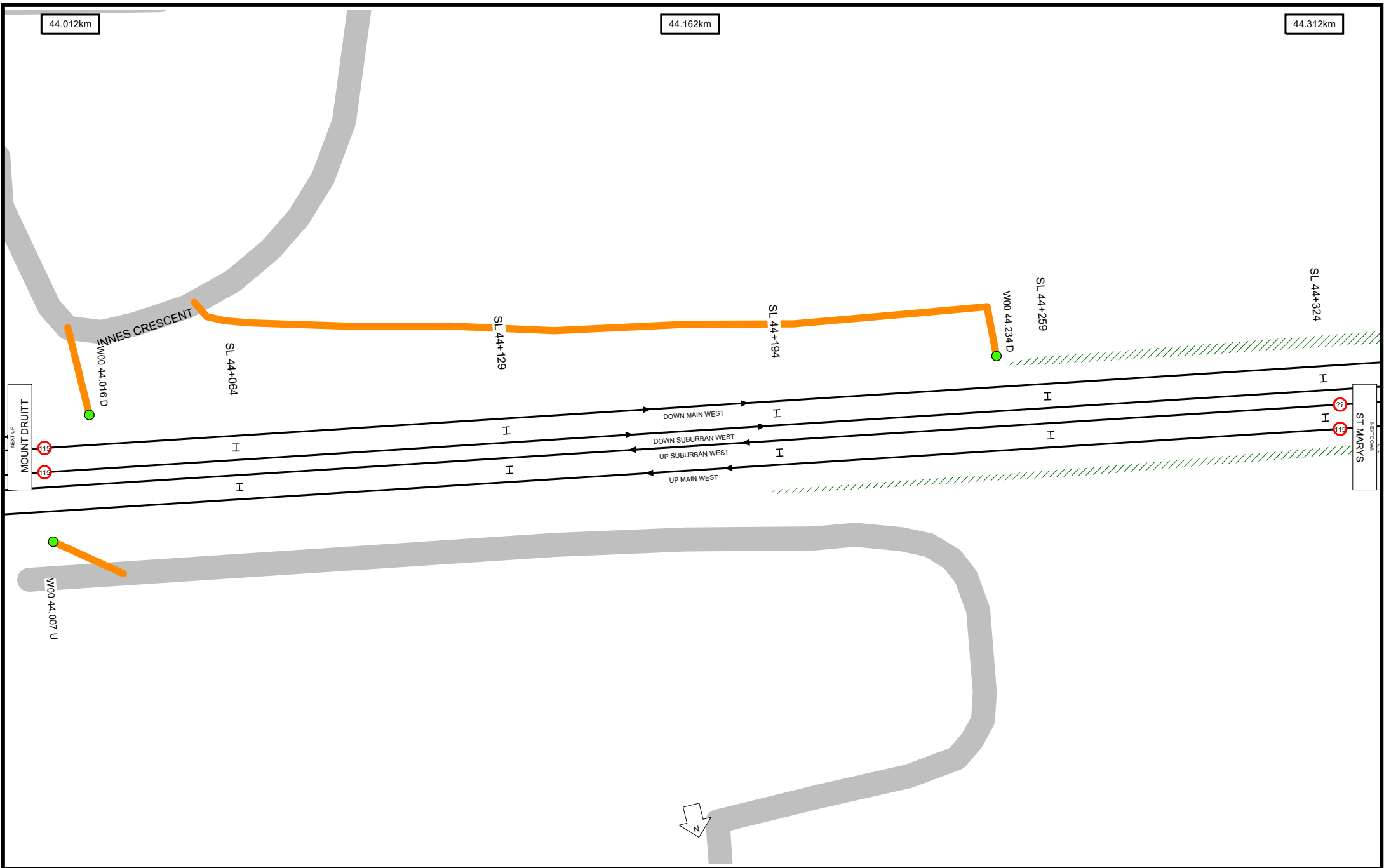
50



44.012km

44.162km

44.312km



UNCONTROLLED WHEN PRINTED

Data shown here may not have been field verified.
 Do not use for operational purposes without checking against a controlled document.
 For data issues contact GIS.Support@transport.nsw.gov.au



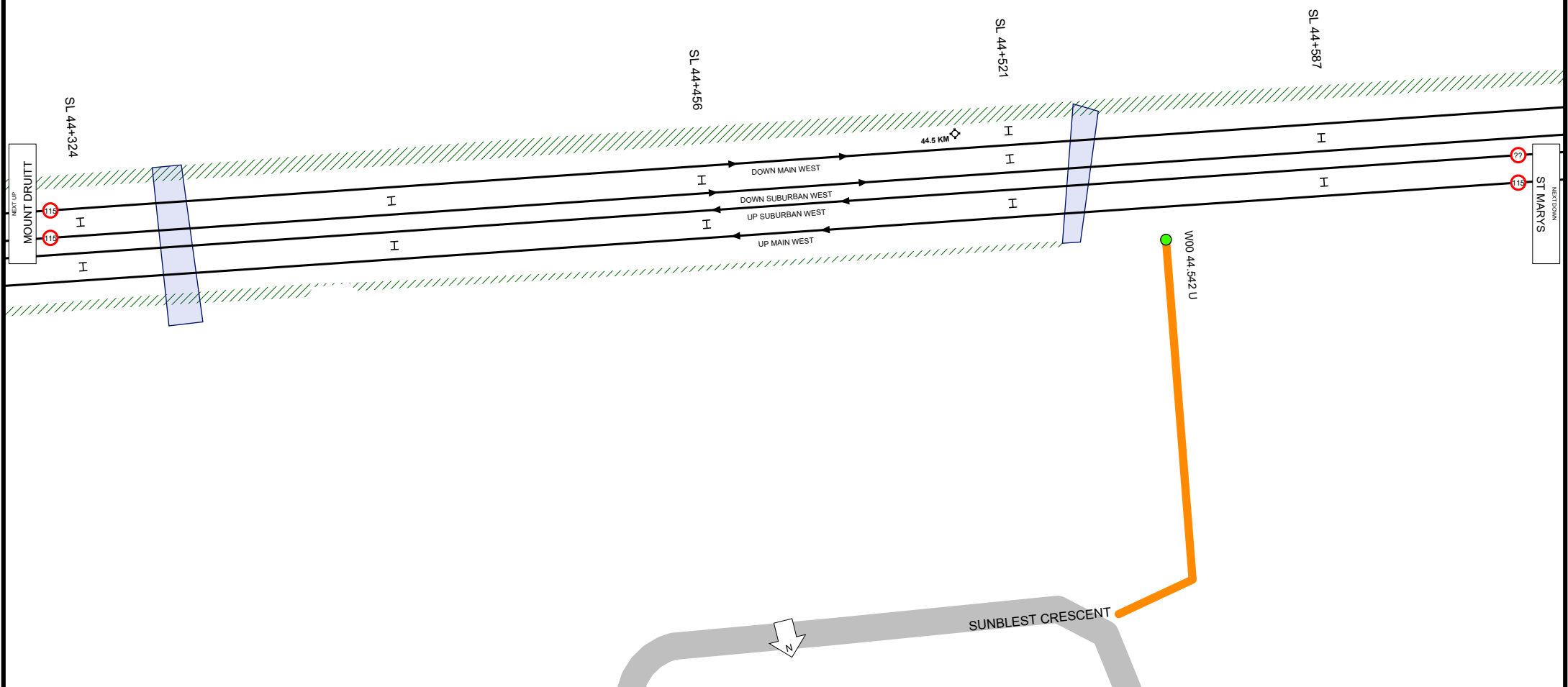
44.312km

44.462km

44.612km

PALMERSTON ROAD

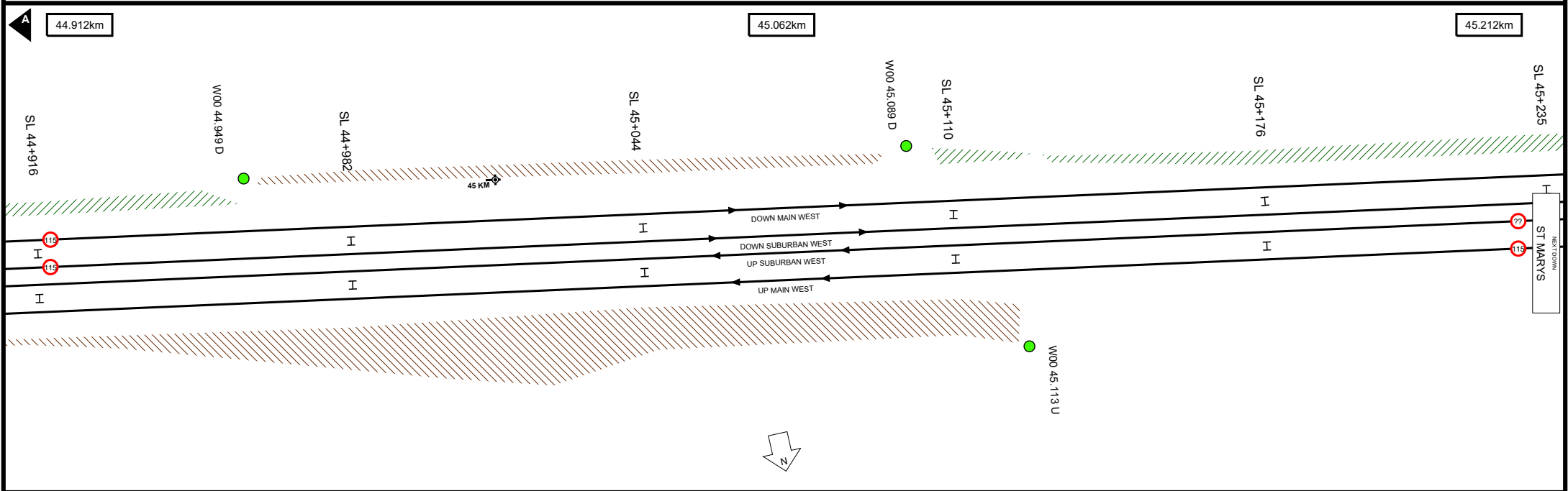
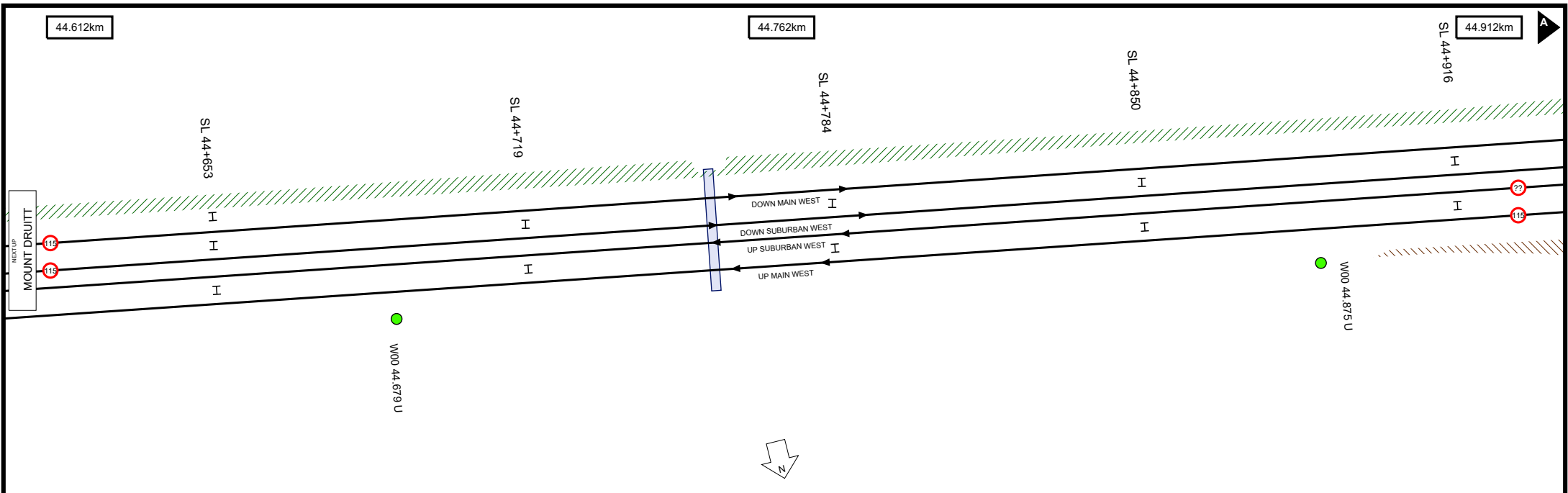
PALMERSTON ROAD

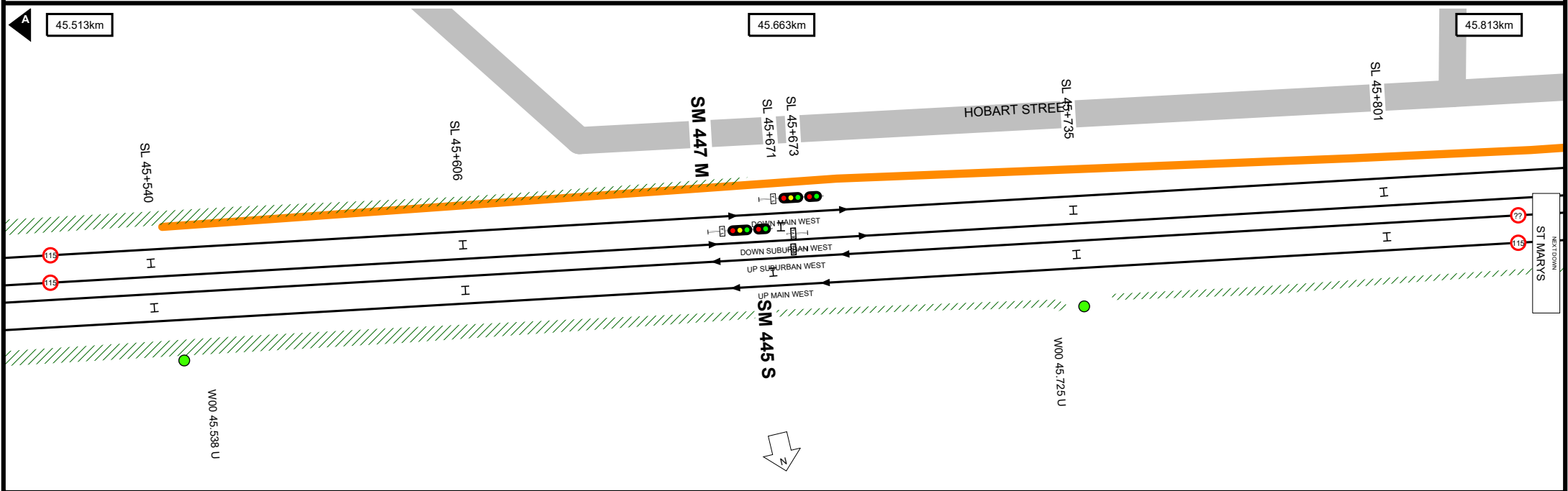
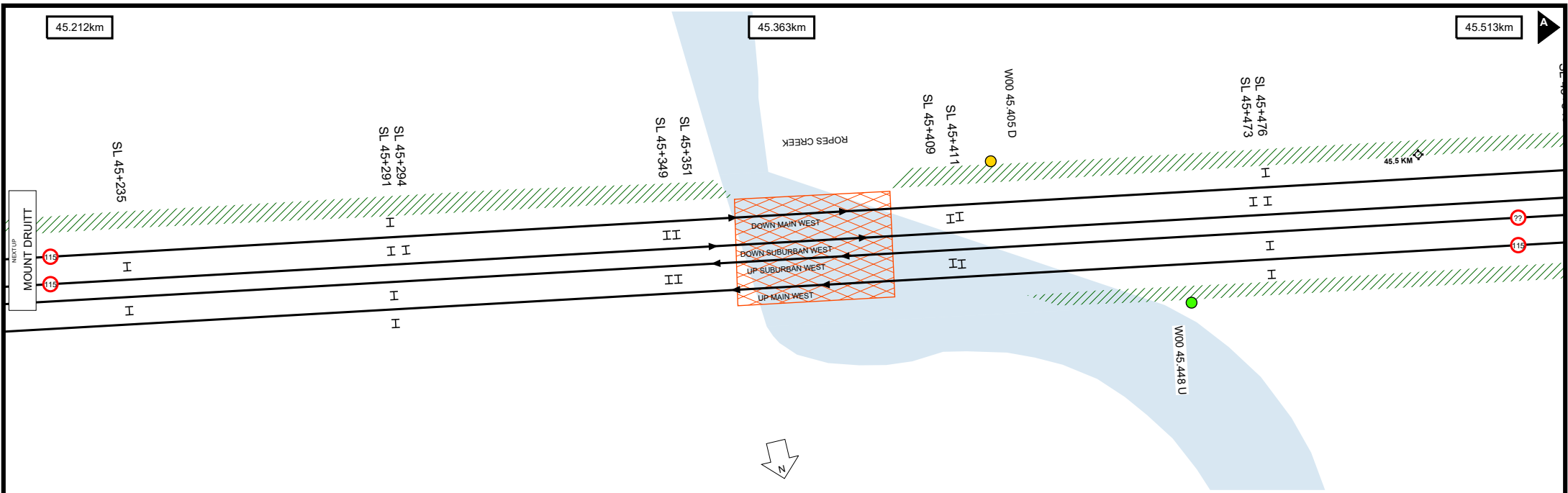


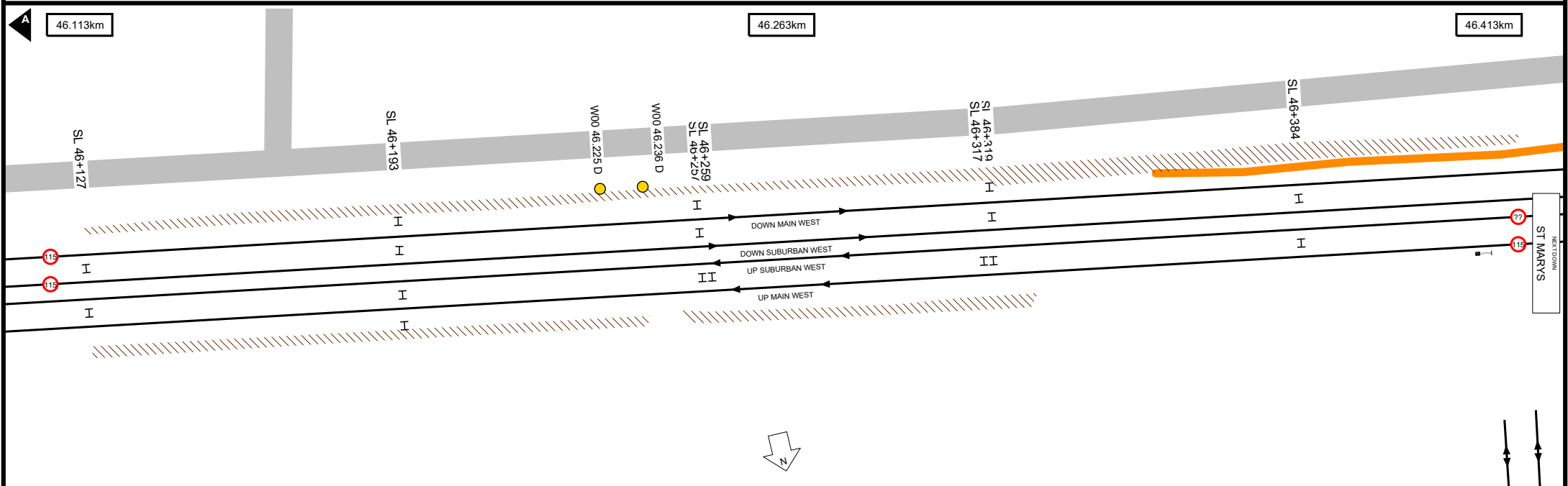
UNCONTROLLED WHEN PRINTED

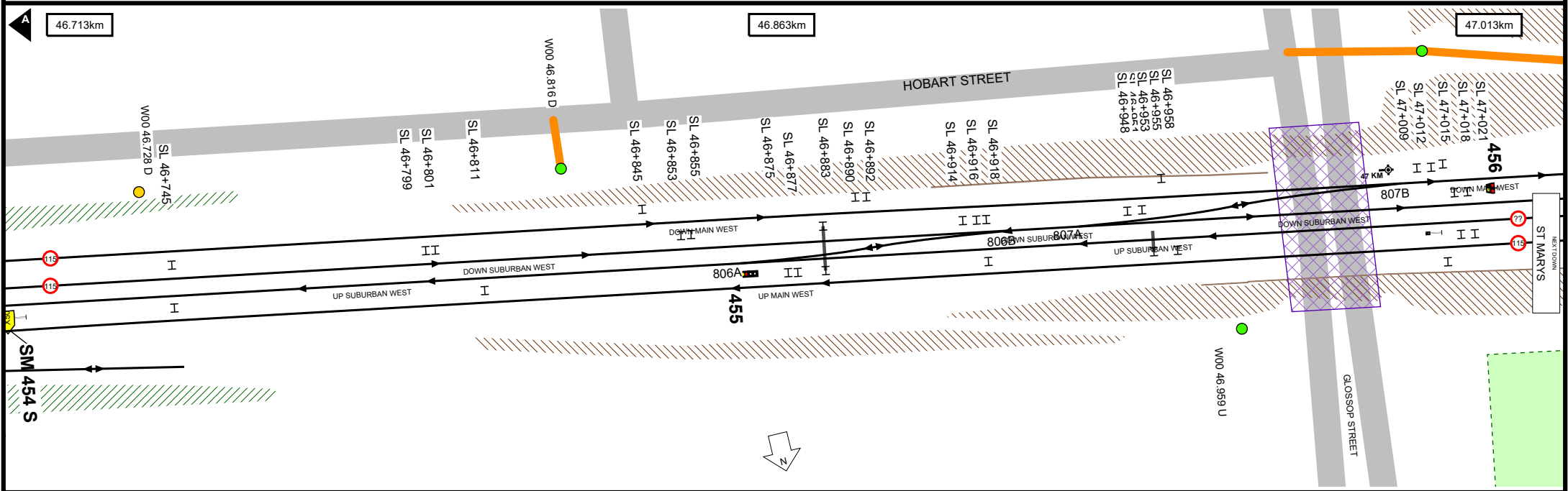
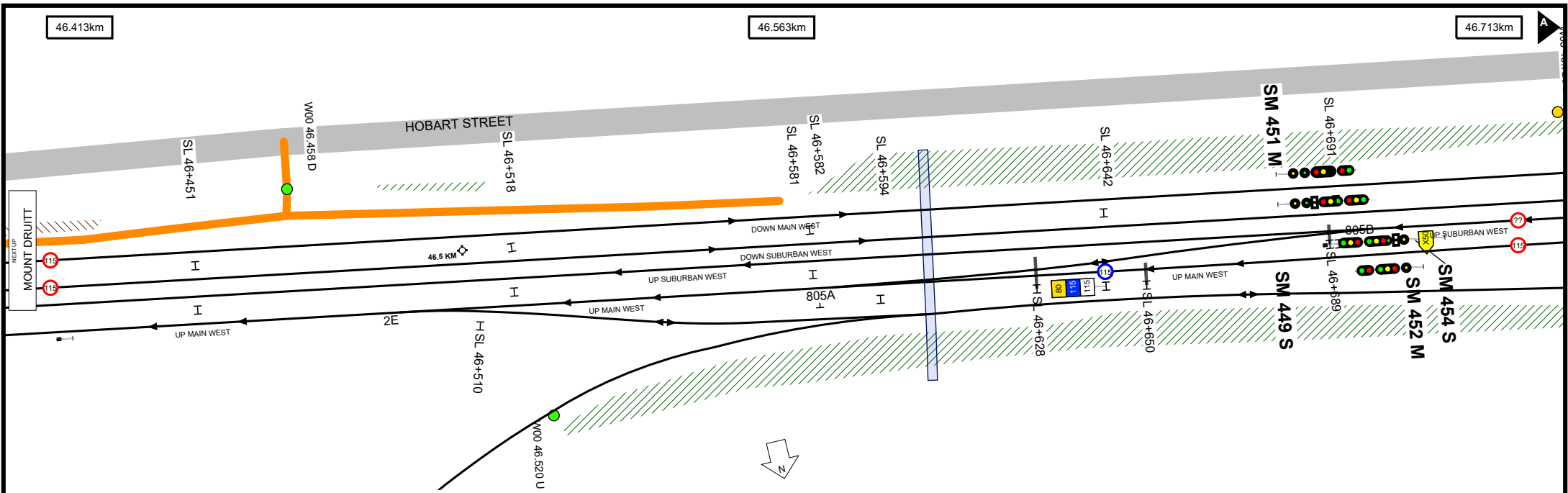
Data shown here may not have been field verified.
 Do not use for operational purposes without checking against a controlled document.
 For data issues contact GIS.Support@transport.nsw.gov.au











47.013km

47.163km

47.313km

CHESHAM STREET

W00 47.313 D

W00 47.223 D

SM 464 DS

SL 47+308

SM 462 S

SL 47+255

463

SL 47+189
SL 47+186

SL 47+168
SL 47+165

SL 47+129
SL 47+127

SL 47+062
SL 47+052
SL 47+050

SL 47+021
SL 47+018

456

NEWTOWN
ST MARYS
6 DM

UP MAIN WEST

SM 460 M
SL 47+256
SL 47+253


SL 47+191
SL 47+189
SL 47+187

808A

UP SUBURBAN WEST

UP MAIN WEST

UP
MOUNT DRUITT
IN
NEXT



W00 47.081 U



HARRIS STREET

Worksite Protection Planning Diagram
Contact: rcsp@transport.nsw.gov.au



Transport for NSW

UNCONTROLLED WHEN PRINTED

Data shown here may not have been field verified.
Do not use for operational purposes without checking against a controlled document.
For data issues contact GIS.Support@transport.nsw.gov.au

TITLE: **Western Line - Granville to Emu Plains - W00**

Page range 47.013-47.313km

A4

19/12/2023

SCALE:

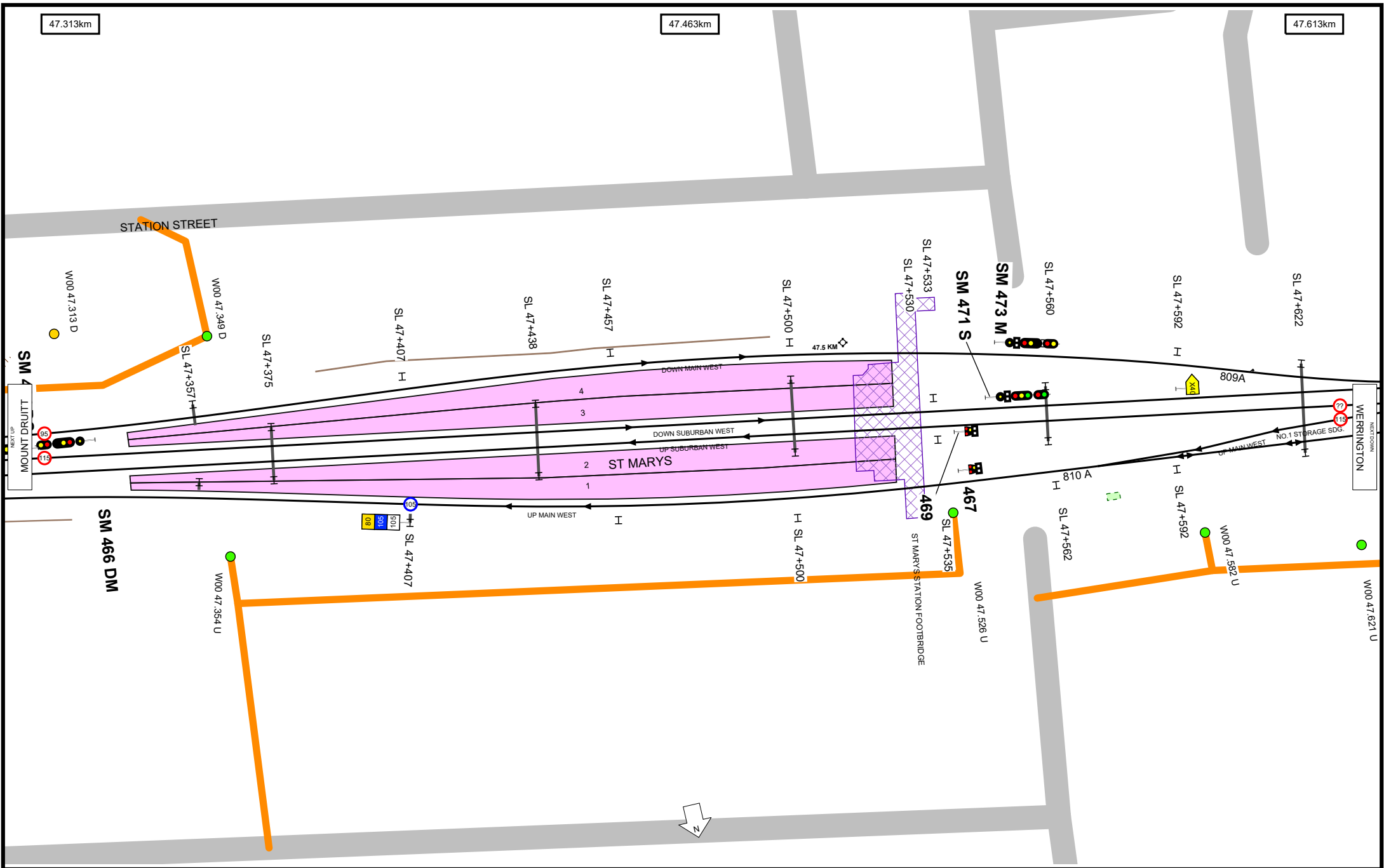


58

47.313km

47.463km

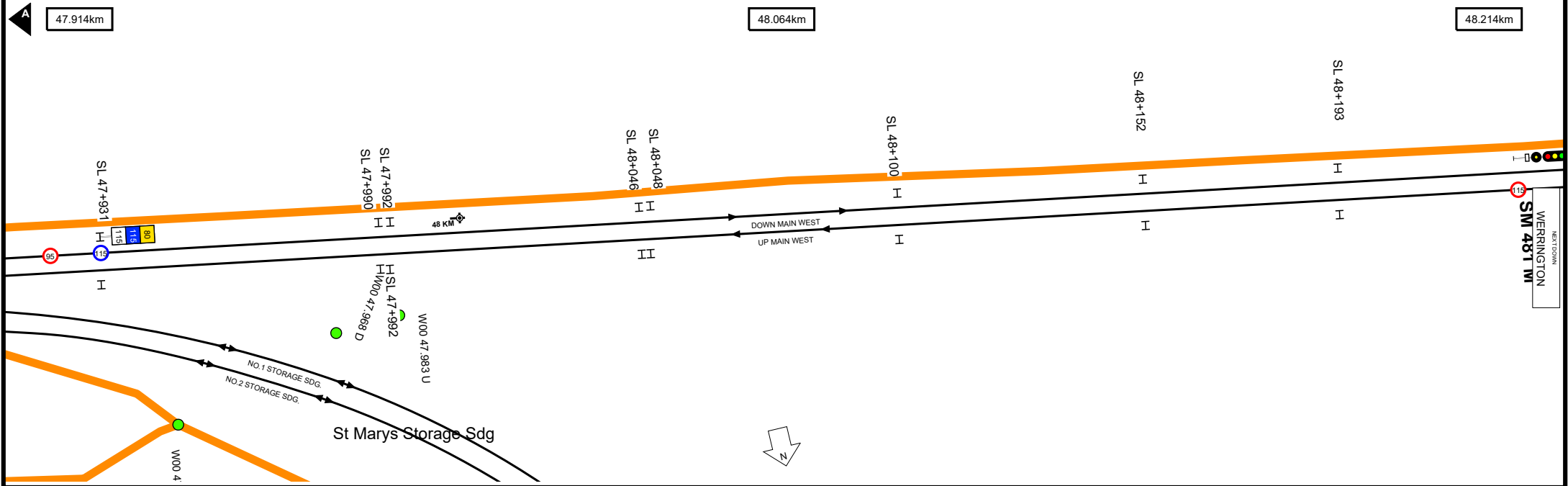
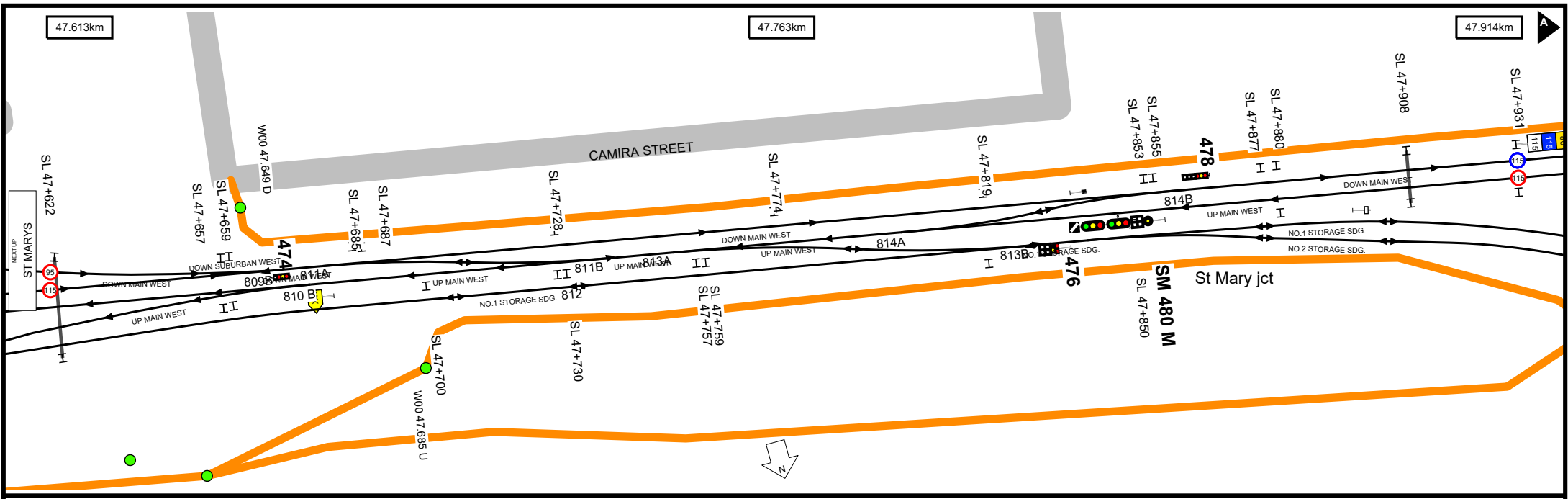
47.613km

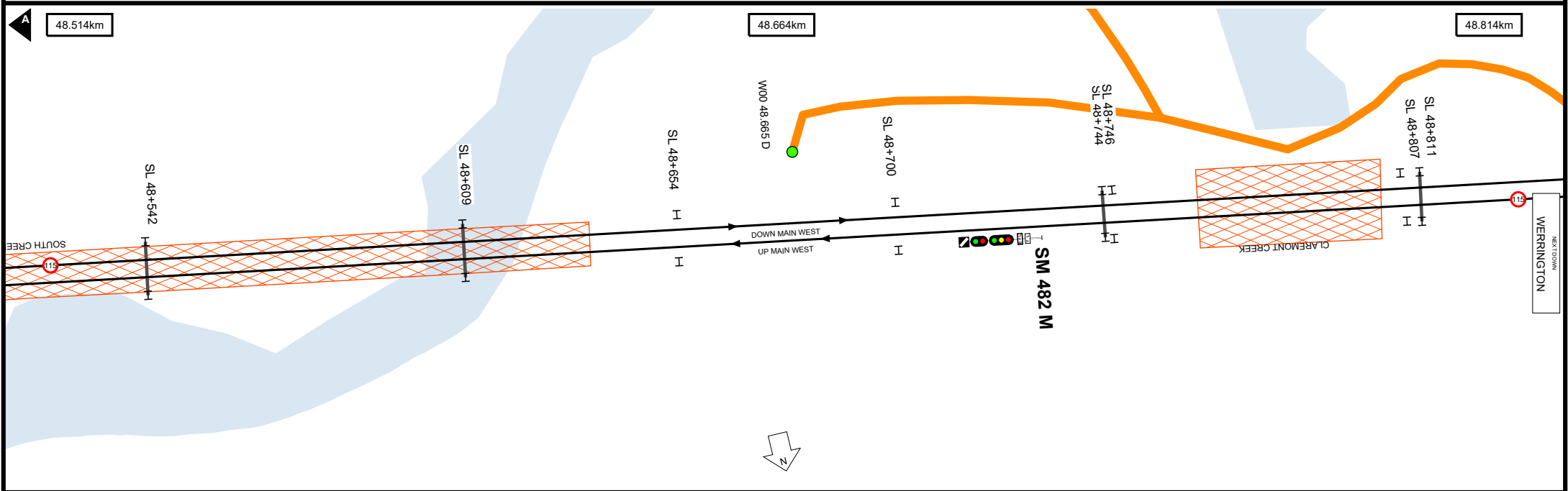
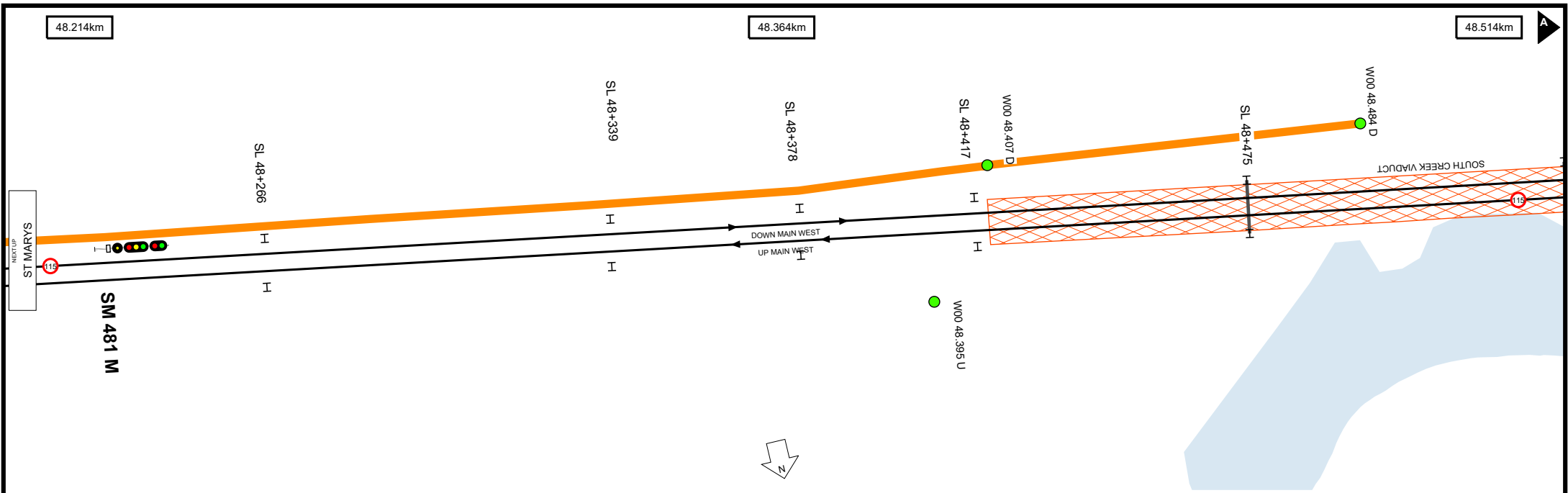


UNCONTROLLED WHEN PRINTED

Data shown here may not have been field verified.
 Do not use for operational purposes without checking against a controlled document.
 For data issues contact GIS.Support@transport.nsw.gov.au









48.814km

48.964km

49.114km



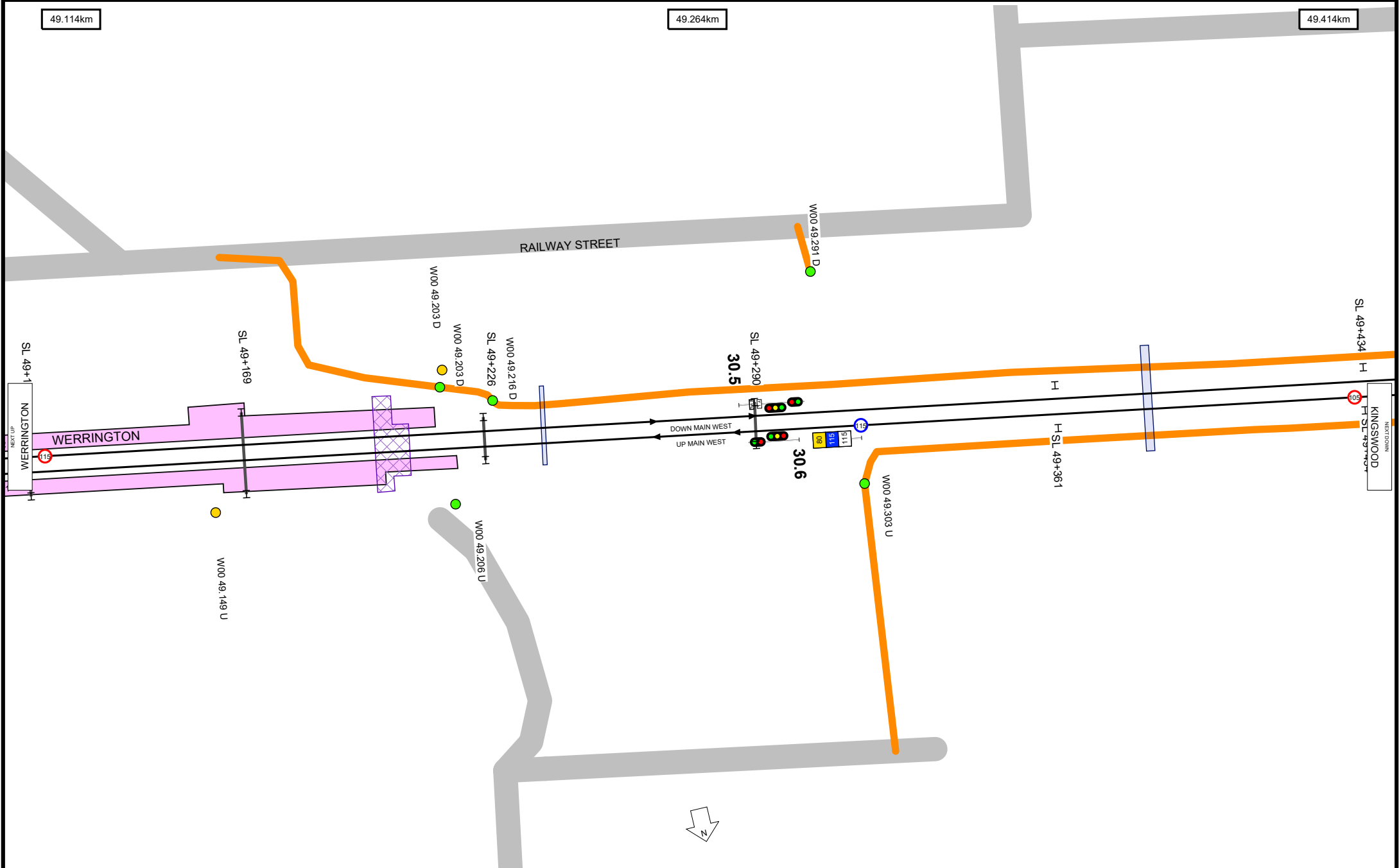
UNCONTROLLED WHEN PRINTED

Data shown here may not have been field verified.
 Do not use for operational purposes without checking against a controlled document.
 For data issues contact GIS.Support@transport.nsw.gov.au

49.114km

49.264km

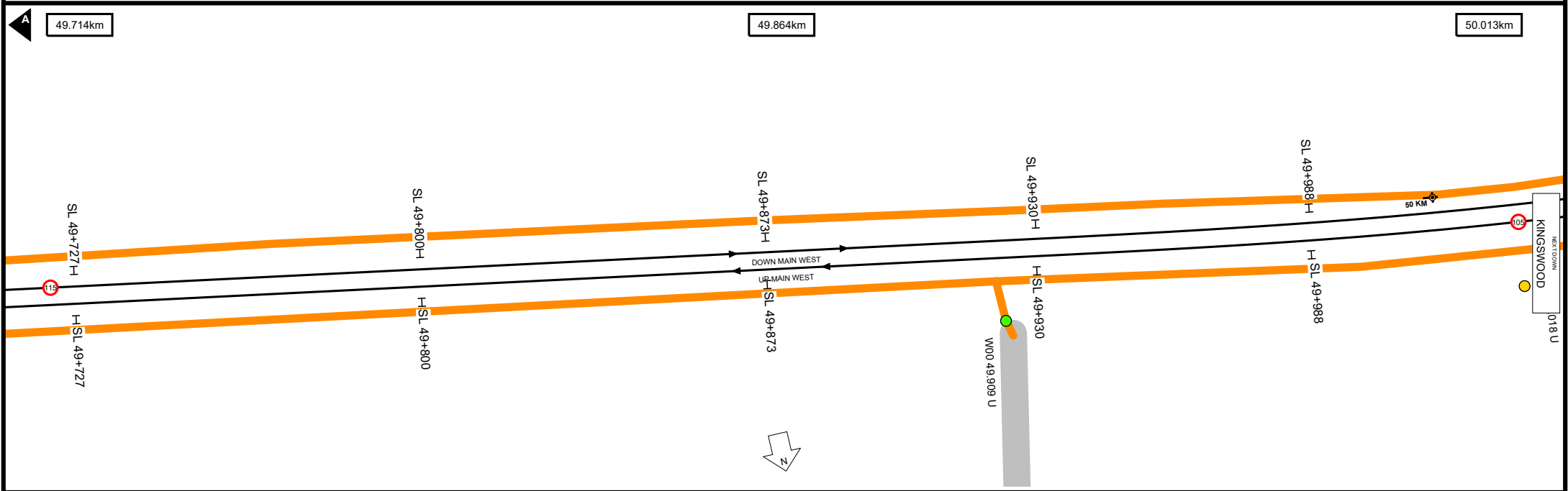
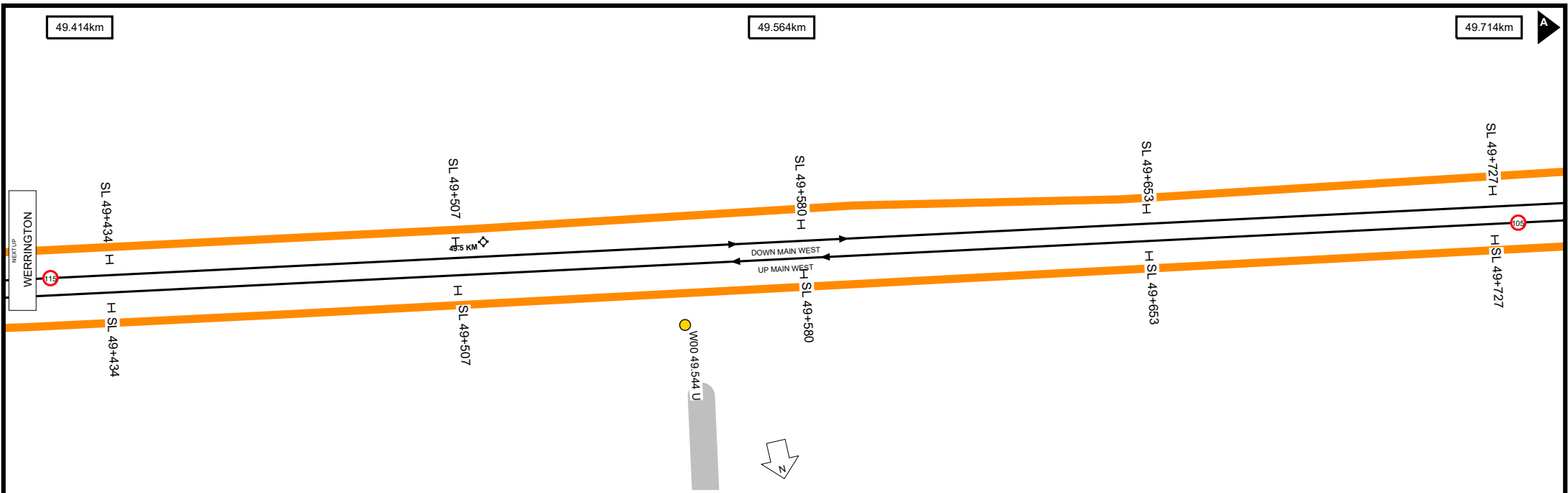
49.414km

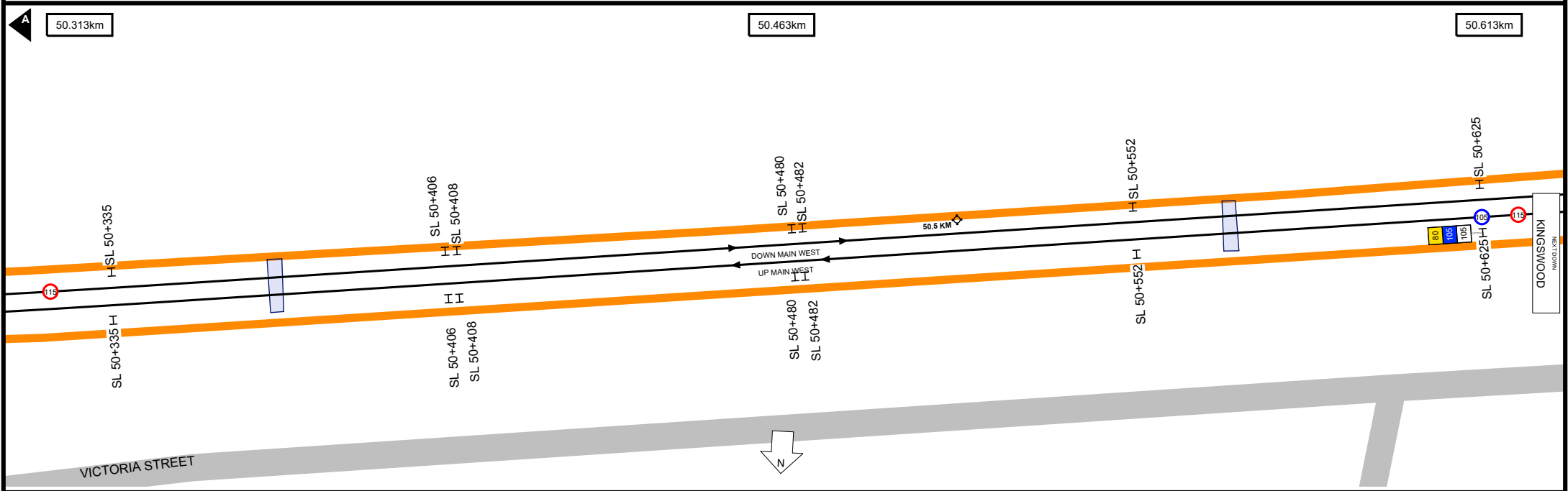


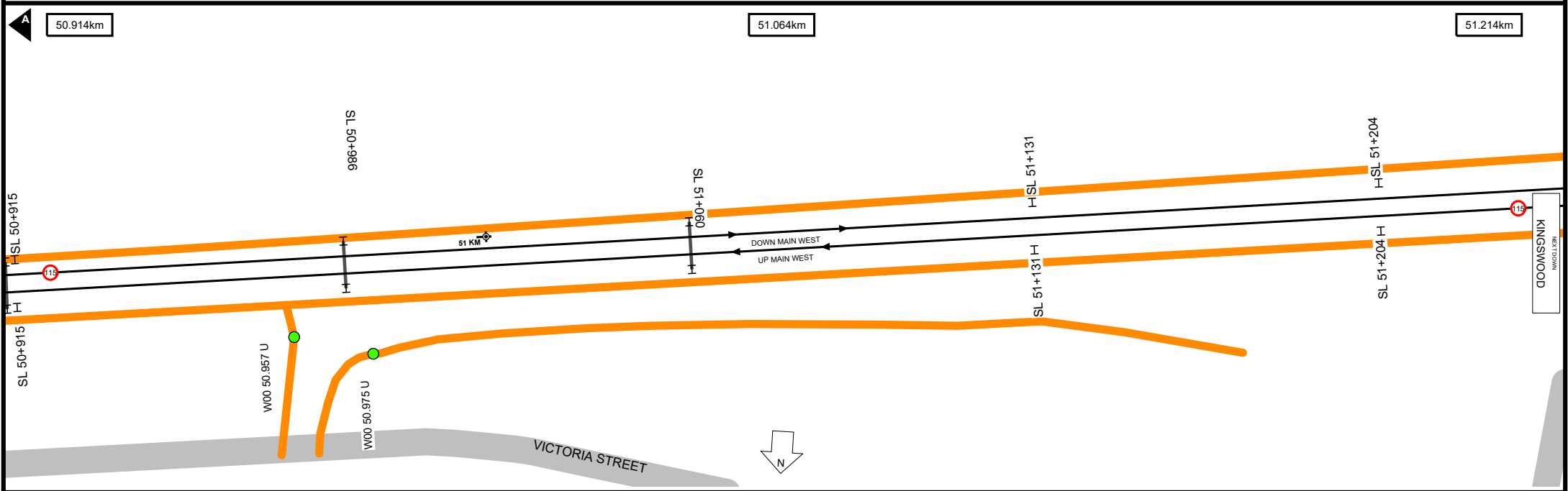
UNCONTROLLED WHEN PRINTED

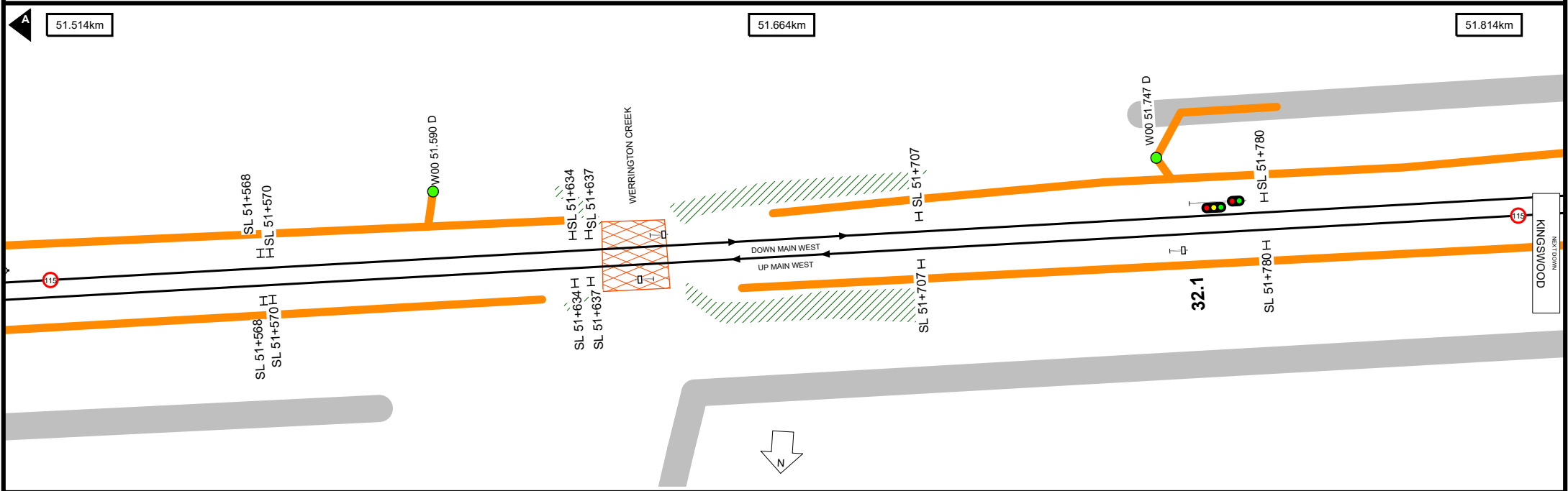
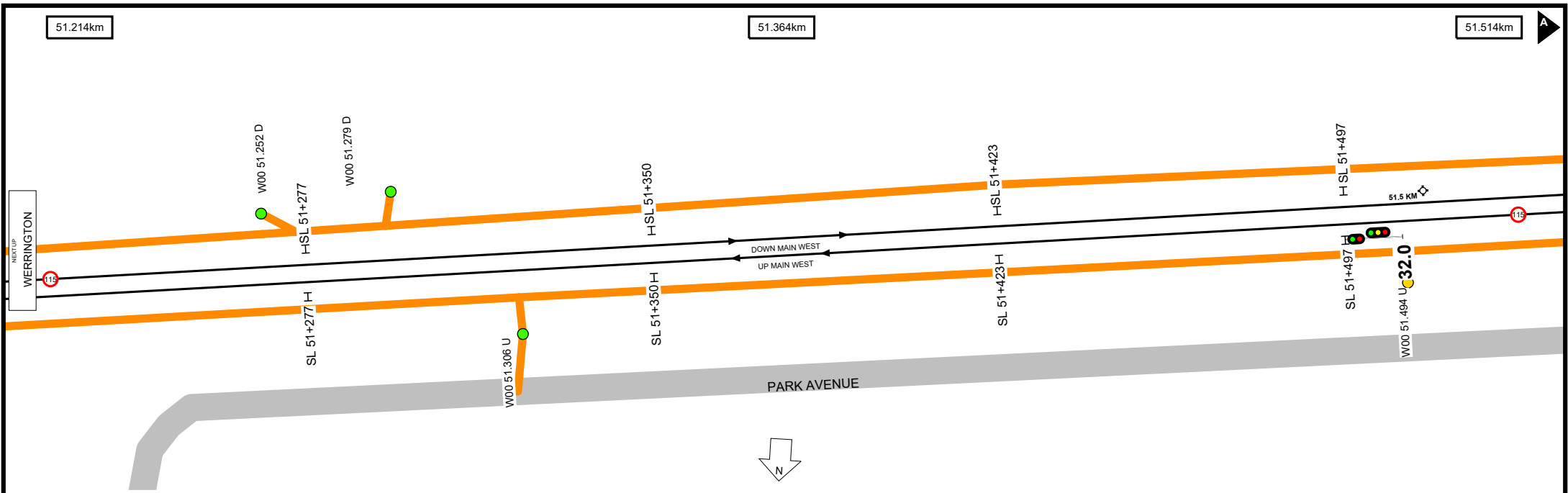
Data shown here may not have been field verified.
 Do not use for operational purposes without checking against a controlled document.
 For data issues contact GIS.Support@transport.nsw.gov.au

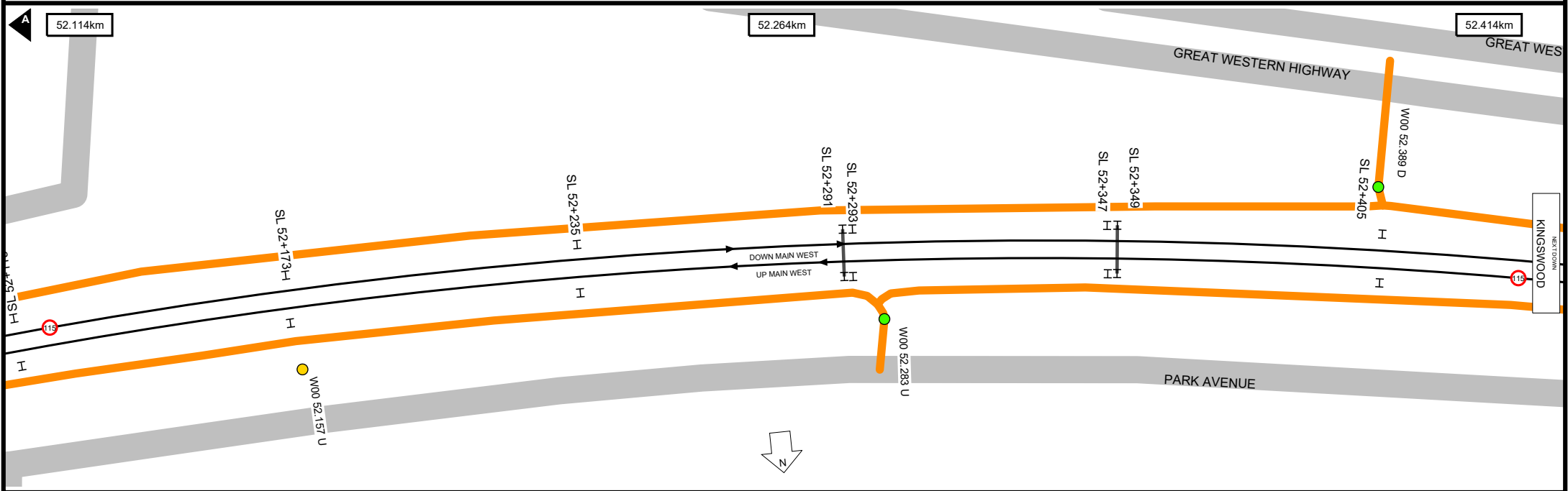
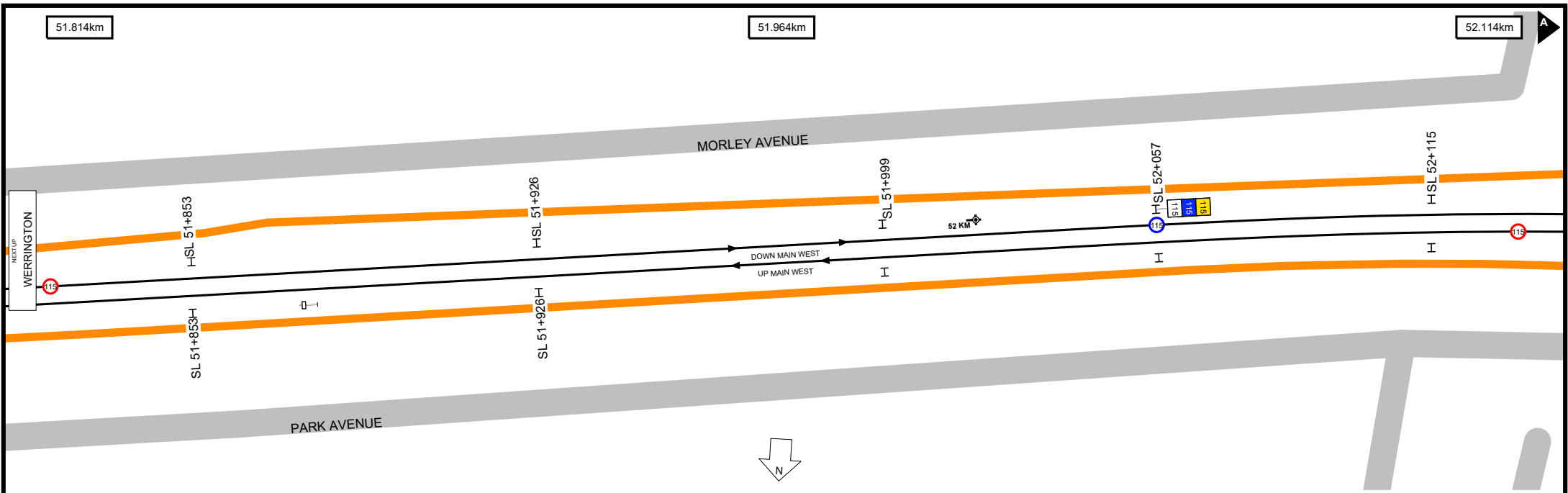


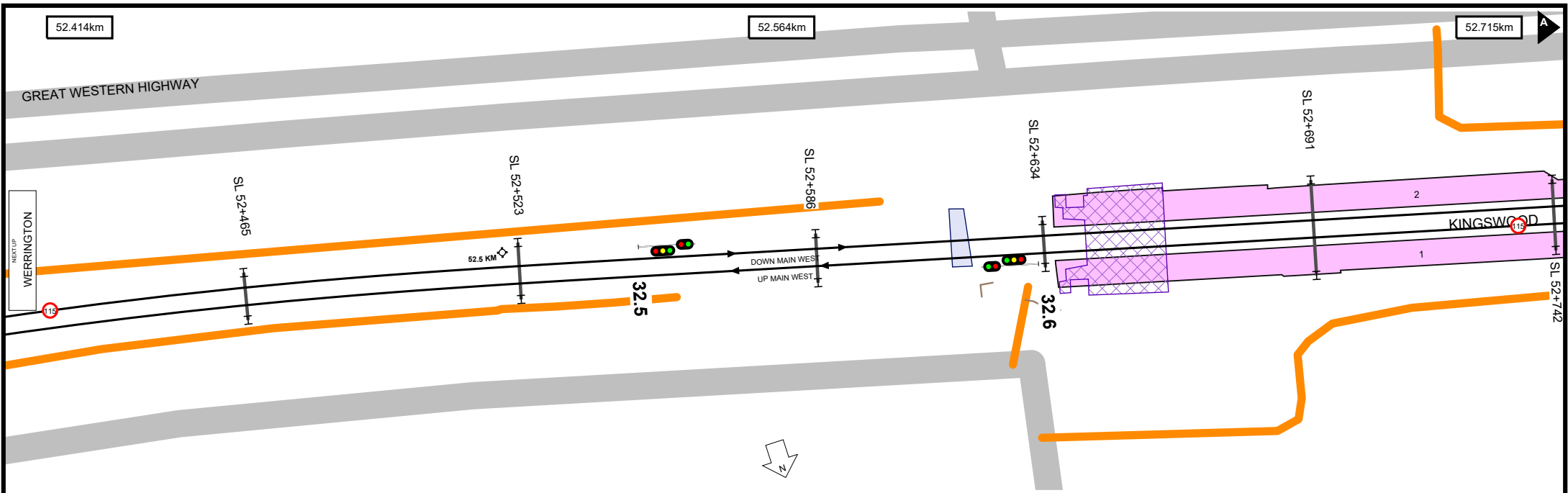


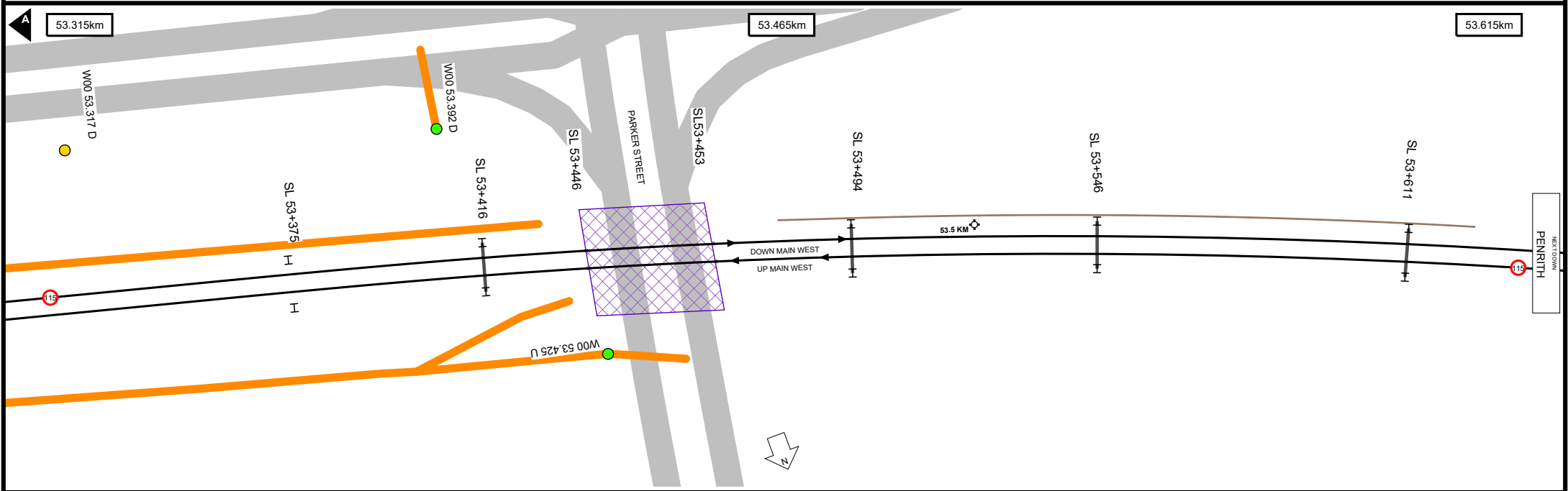
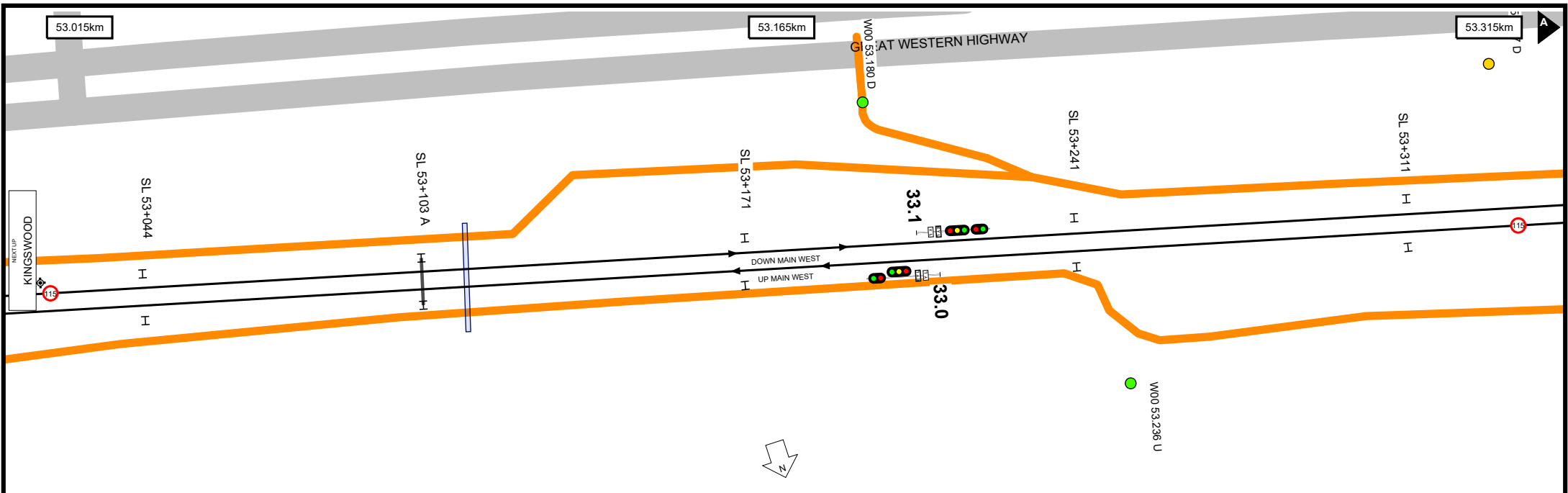


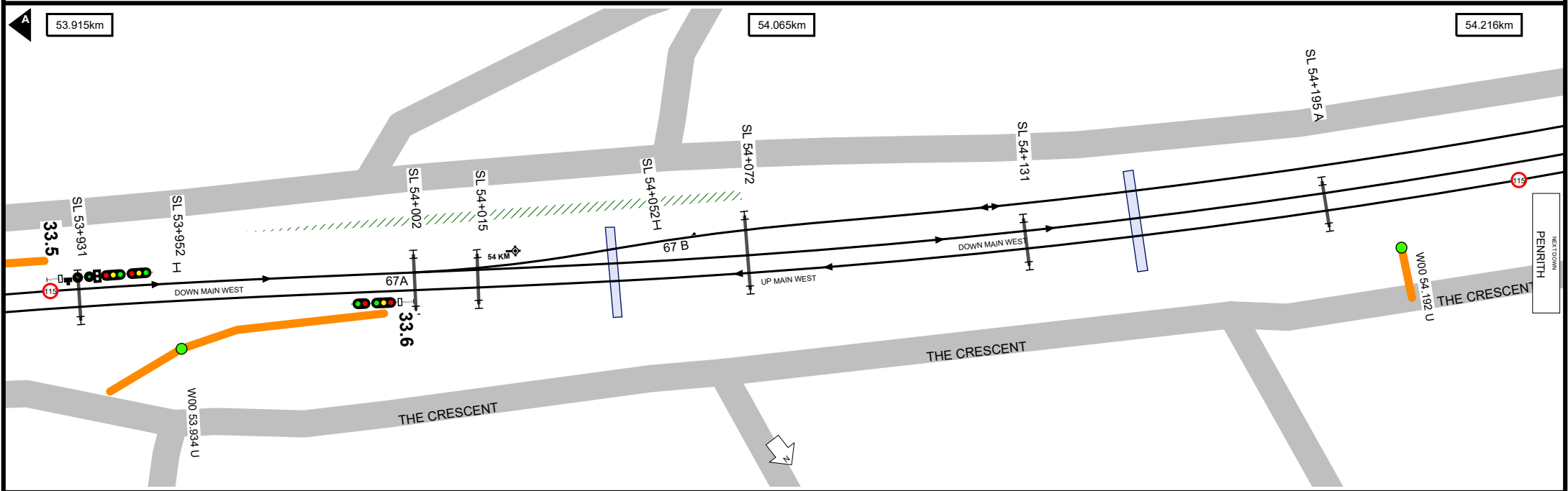
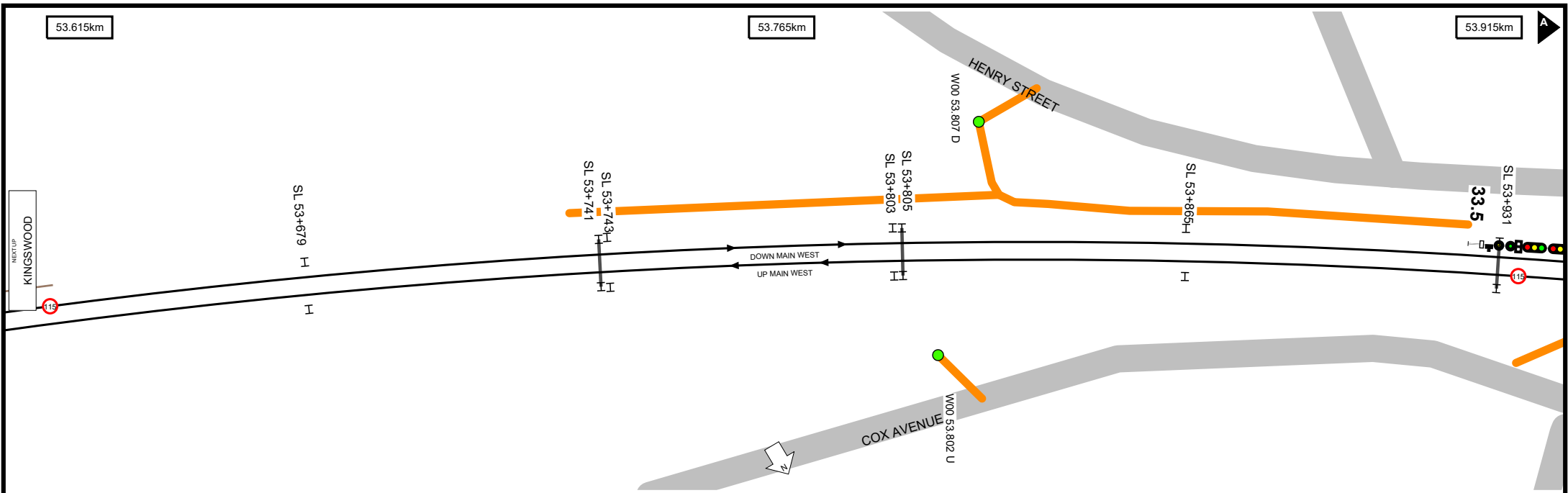


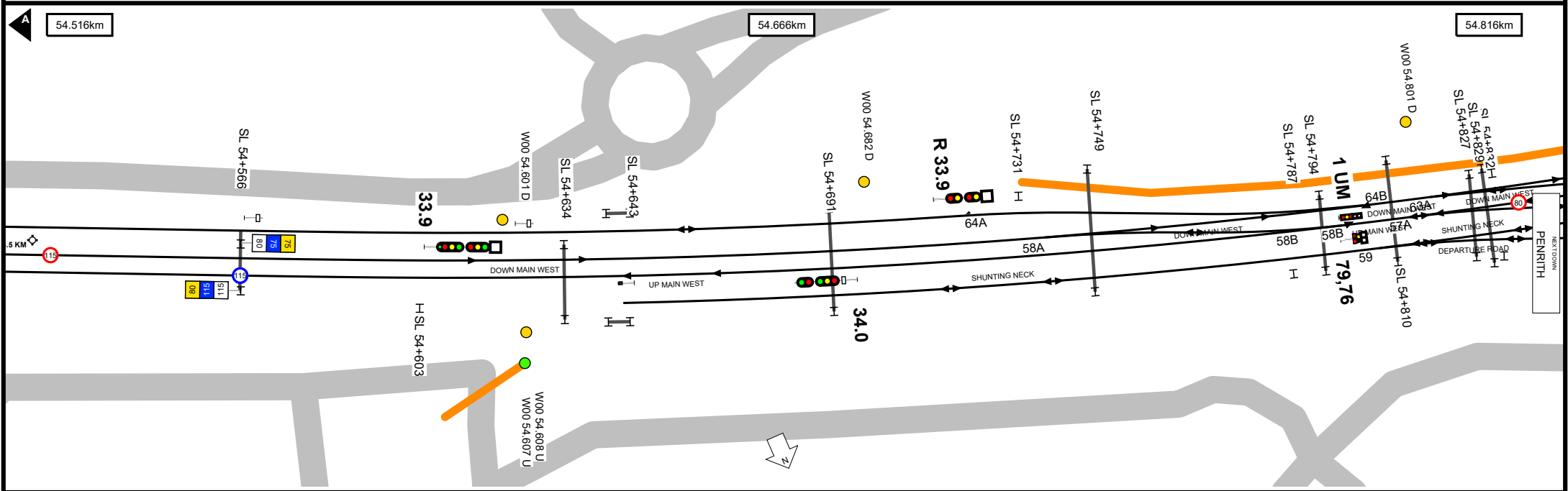
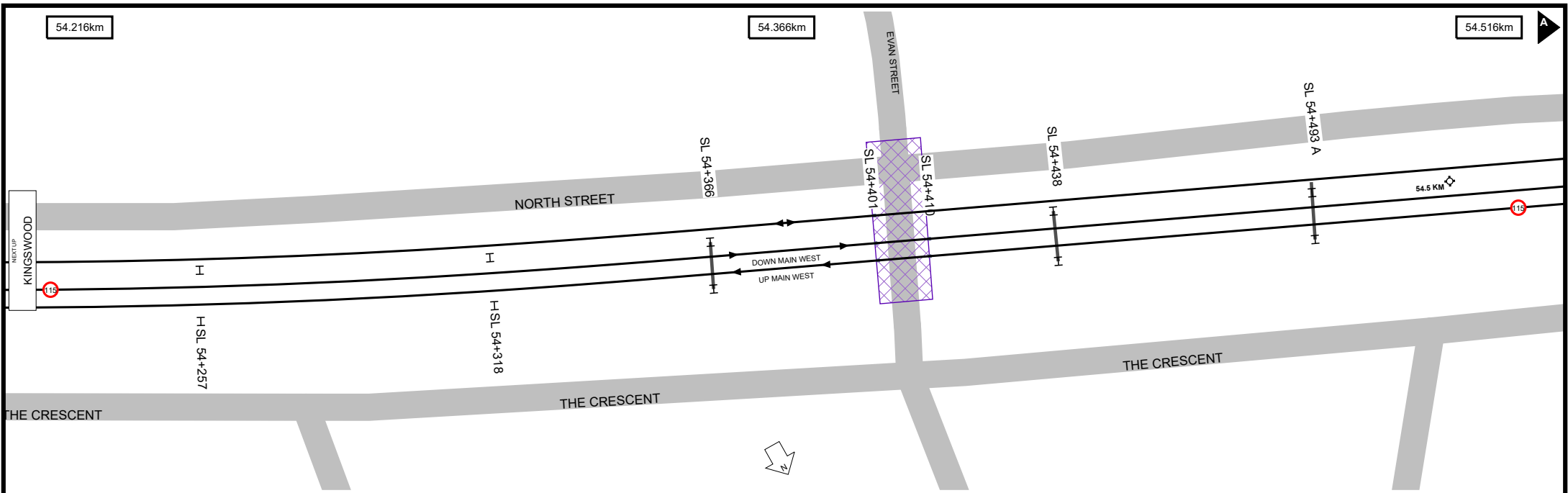












Worksite Protection Planning Diagram
 Contact: rcsp@transport.nsw.gov.au

Transport for NSW

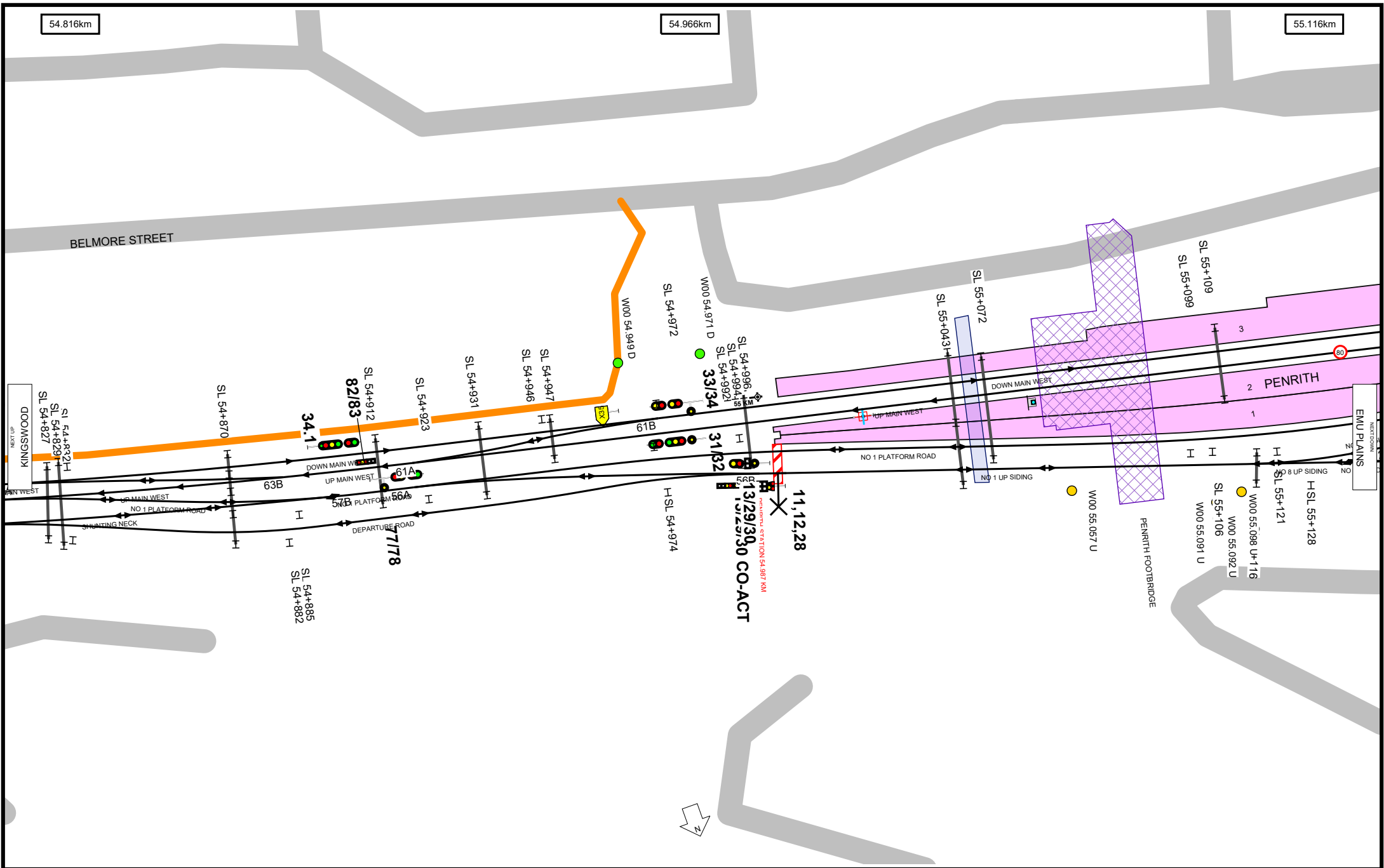
UNCONTROLLED WHEN PRINTED

Data shown here may not have been field verified.
 Do not use for operational purposes without checking against a controlled document.
 For data issues contact GIS.Support@transport.nsw.gov.au

TITLE: **Western Line - Granville to Emu Plains - W00**
 Page range 54.216-54.816km

SCALE:

A4
 19/12/2023
 72



54.816km

54.966km

55.116km

BELMORE STREET

DOOWSGINK

1 PENRITH

2 PENRITH

EMU PLAINS

UNCONTROLLED WHEN PRINTED

TITLE: **Western Line - Granville to Emu Plains - W00**

A4

Worksite Protection Planning Diagram
Contact: rcsp@transport.nsw.gov.au



Transport for NSW

Data shown here may not have been field verified.
Do not use for operational purposes without checking against a controlled document.
For data issues contact GIS.Support@transport.nsw.gov.au

Page range 54.816-55.116km

19/12/2023

SCALE:

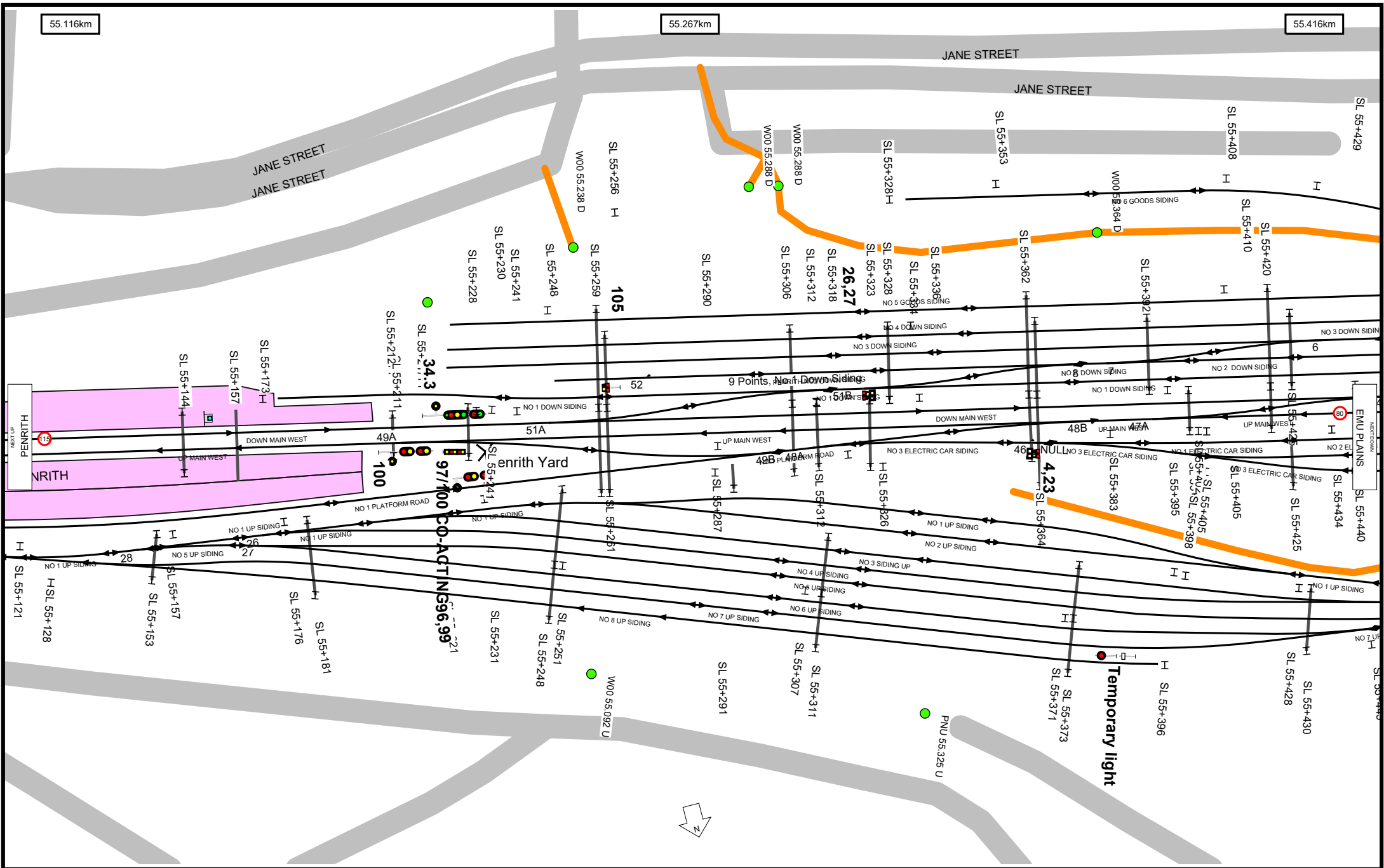


73

55.116km

55.267km

55.416km



Worksite Protection Planning Diagram
 Contact: rcsp@transport.nsw.gov.au



Transport for NSW

UNCONTROLLED WHEN PRINTED

Data shown here may not have been field verified.
 Do not use for operational purposes without checking against a controlled document.
 For data issues contact GIS.Support@transport.nsw.gov.au

TITLE: **Western Line - Granville to Emu Plains - W00**

Page range 55.116-55.416km

SCALE:



A4

19/12/2023

74

55.416km

55.566km

55.716km



Worksite Protection Planning Diagram
 Contact: rcp@transport.nsw.gov.au



Transport for NSW

UNCONTROLLED WHEN PRINTED

Data shown here may not have been field verified.
 Do not use for operational purposes without checking against a controlled document.
 For data issues contact GIS.Support@transport.nsw.gov.au

TITLE: **Western Line - Granville to Emu Plains - W00**

Page range 55.416-55.716km

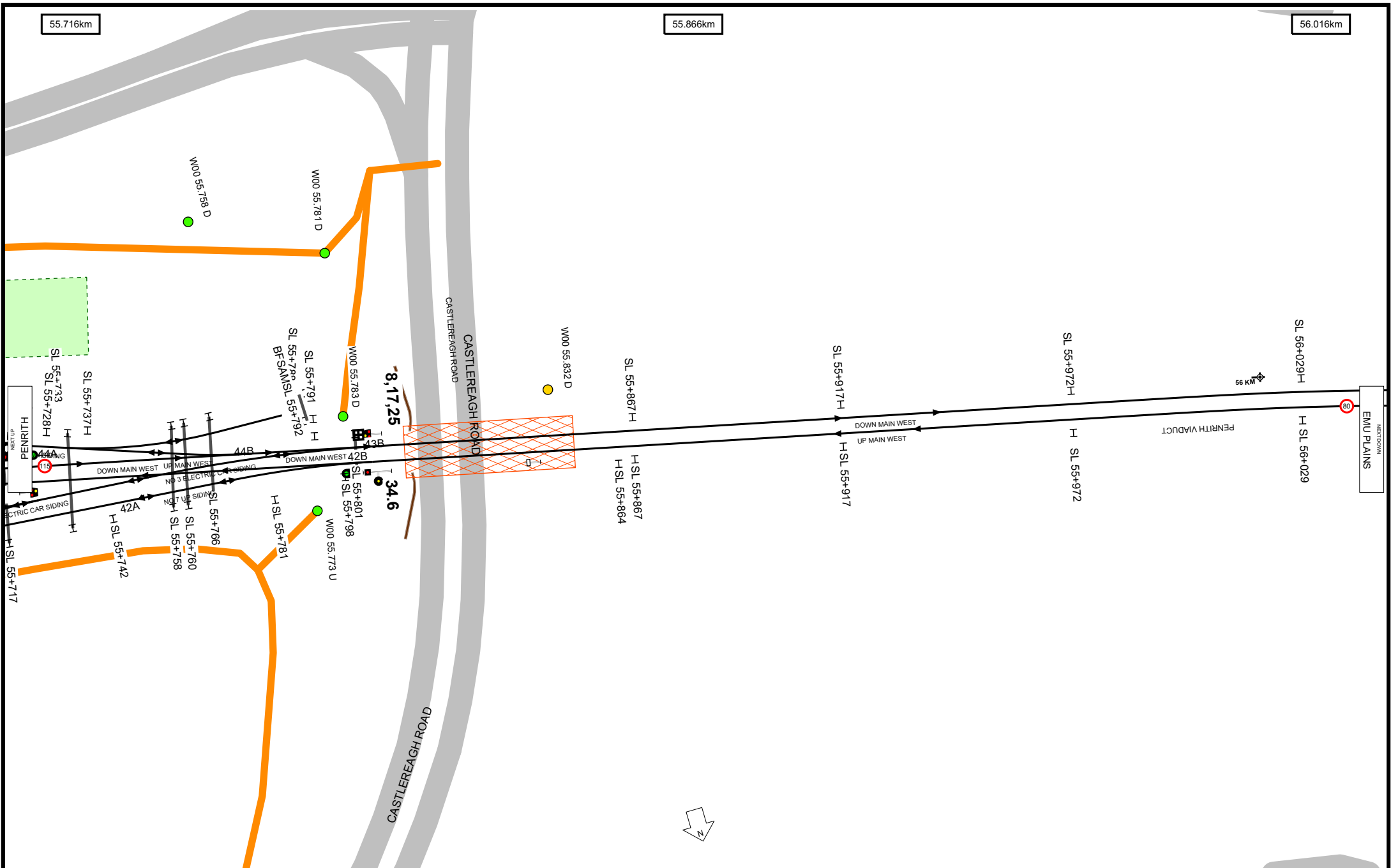
SCALE:

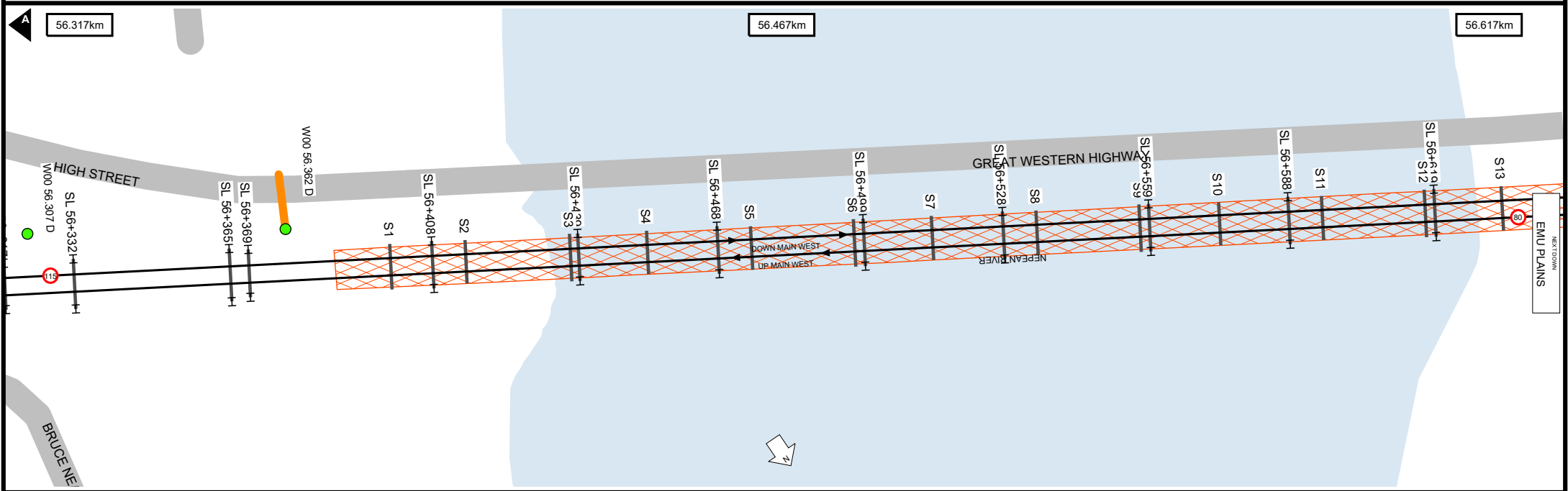
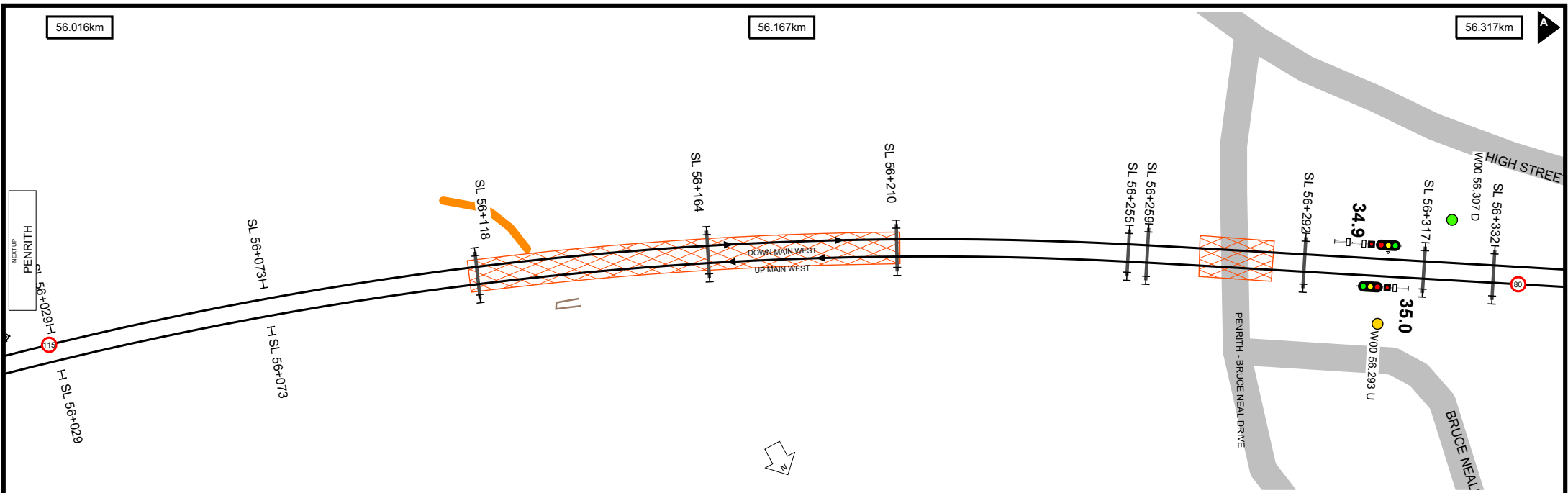


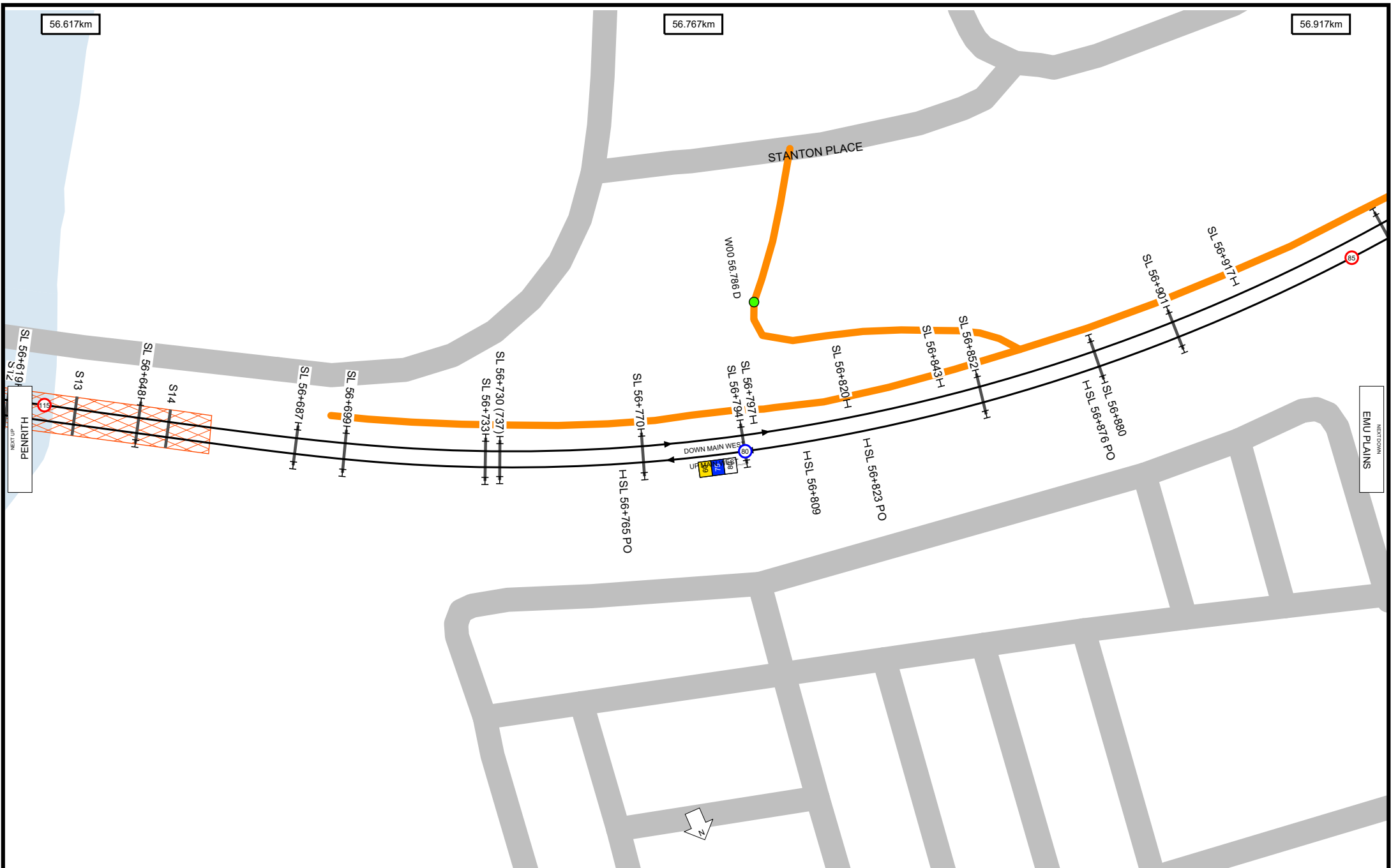
A4

19/12/2023

75







56.917km

57.067km

57.217km

AVOCA AVENUE

99-95 7S

PENRITH

EMU PLAINS

SL 56+955I

SL 56+977 POH

SL 56+993H

W00 56.998 U

W00 57.018 D

SL 57+031H

73 74 1E

SL 57+073H

SL 57+076

SL 57+112H

SL 57+143H

SL 57+156H

SL 57+158H

W00 57.146 U

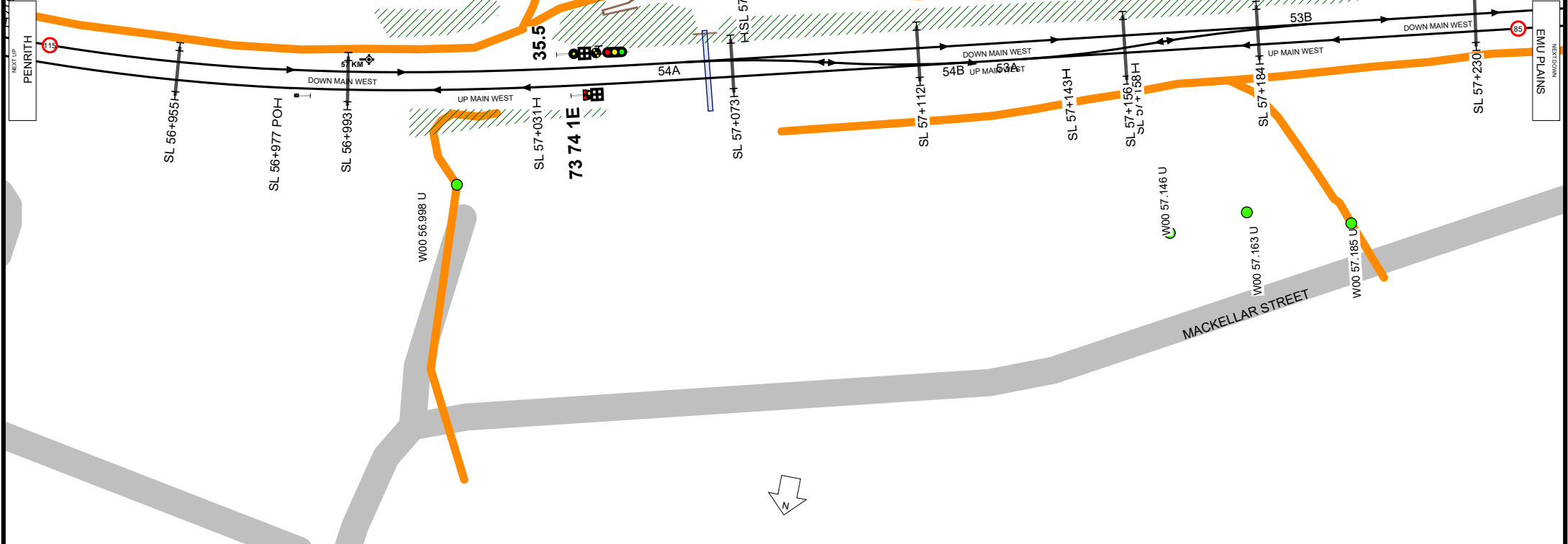
W00 57.163 U

W00 57.172 D

SL 57+184H

W00 57.185 U

SL 57+230H



Worksite Protection Planning Diagram
 Contact: rcsp@transport.nsw.gov.au



Transport for NSW

UNCONTROLLED WHEN PRINTED

Data shown here may not have been field verified.
 Do not use for operational purposes without checking against a controlled document.
 For data issues contact GIS.Support@transport.nsw.gov.au

TITLE: **Western Line - Granville to Emu Plains - W00**

Page range 56.917-57.217km

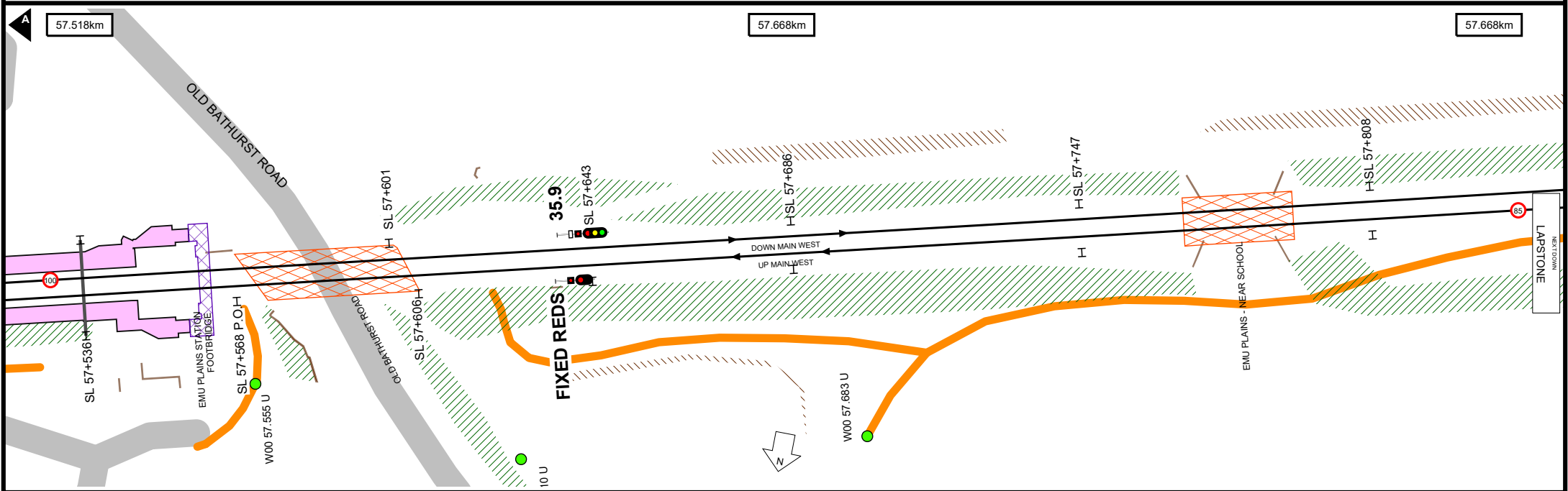
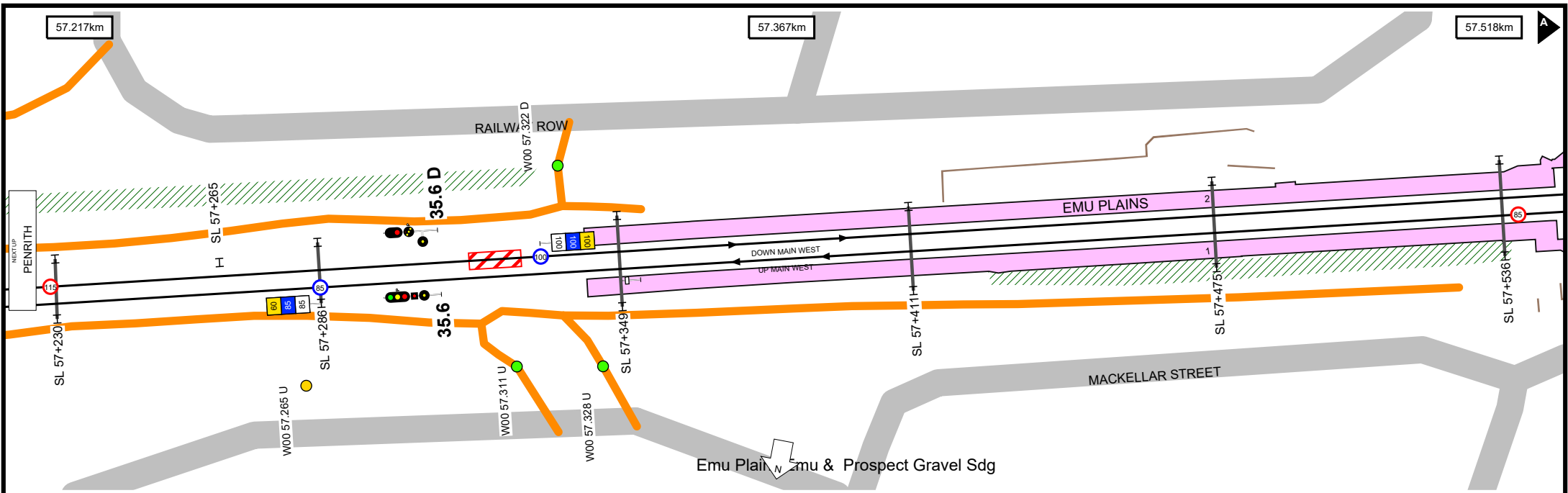
SCALE:



A4

19/12/2023

79



Location Index

BLACKTOWN	32	ST MARYS STORAGE SDG	60
BLACKTOWN DAVIDS	32	ST MARYS SUB STN	58
BLACKTOWN JCT	32	ST MARYS TRACTION SUBSTATION	58
BLACKTOWN WEST	34	TOONGABBIE	20
DOONSIDE	39	TOONGABBIE SCTN HUT	19
DOONSIDE SCTN HUT	39	TOONGABBIE SUBSTATION	19
EMU PLAINS	80	TOONGABBIE TRACTION SUBSTATION	19
EMU PLAINS EMU & PROSPECT		WENTWORTHVILLE	13
GRAVEL SDG	80	WERRINGTON	62
GRANVILLE	2	WESTMEAD	11
GRANVILLE JCT	3	WESTMEAD SCTN HUT	12
GRANVILLE SUB STN	3	WESTMEAD TRACTION SUBSTATION	12
GRANVILLE TRACTION SUBSTATION	3		
HARRIS PARK	6		
HARRIS PARK JCT	5		
KINGSWOOD	69		
KINGSWOOD SCTN HUT	66		
MT DRUITT	50		
MT DRUITT SCTN HUT	48		
PARAMMATT A JCT	7		
PARRAMATTA	7		
PARRAMATTA SUB STN	7		
PENDLE HILL	16		
PENRITH	73		
PENRITH SECT HUT	72		
PENRITH TRACTION SUBSTATION	75		
PENRITH YARD	74		
ROOTY HILL	45		
ROOTY HILL SUBSTATION	46		
ROOTY HILL TRACTION SUBSTATION	46		
SEVEN HILLS	24		
SEVEN HILLS FLYOVER	27		
SEVEN HILLS SUB STN	27		
SEVEN HILLS TRACTION SUBSTATION	27		
ST MARY JCT	60		
ST MARYS	59		

Bridge Index

441525230 UNKNOWN	25	KNOX ROAD	40	SOUTH CREEK VIADUCT	61
ARGYLE STREET NO 1 MAINS	7	KNOX ROAD NEW BRIFGE	40	ST MARYS STATION FOOTBRIDGE	59
ARGYLE STREET NO 2 SUBURBANS	7	LYTON STREET	35	SUNNYHOLT ROAD NO 1	31
BALMORAL STREET (RING ROAD)	33	M7 NORTHBOUND NO 2 ROOTY HILL	44	SUNNYHOLT ROAD NO 2	31
BELMORE AVENUE FOOTBRIDGE	51	M7 SOUTHBOUND NO 1 ROOTY HILL	44	TOONGABBIE - GREYSTANES CREEK	20
BLACKTOWN CREEK	27	MARSDEN STREET NO 1	8	TOONGABBIE - MCCOY STREET	
BLACKTOWN STATION BUS		MARSDEN STREET NO 2	8	FOOTBRIDGE	21
INTERCHANGE ACCESS ROAD	32	MOUNT DRUITT FOOTBRIDGE TO BUS		TOONGABBIE - WENTWORTH AVENUE	20
BLACKTOWN STATION FOOTBRIDGE	32	INTERCHANGE	50	TOONGABBIE STATION FOOTBRIDGE	20
BLACKTOWN STATION FOOTBRIDGE		MOUNT DRUITT STATION FOOTBRIDGE	50	WENTWORTHVILLE - FINLAYSONS	
TO BUS INTERCHANGE	32	NEAR F4 FREEWAY	4	CREEK	13
BOLD STREET	3	NEAR FREAME STREET PEDESTRIAN		WENTWORTHVILLE STATION	
BRIDGE ROAD	12	SUBWAY	14	FOOTBRIDGE	13
CAMBRIDGE STREET	5	NEPEAN RIVER	77	WERRINGTON CREEK	67
CARLISLE AVENUE	51	O'CONNEL STREET NO 1	8	WERRINGTON ROAD	62
CASTLEREAGH ROAD	76	O'CONNEL STREET NO 2	8	WERRINGTON STATION FOOTBRIDGE	63
CHURCH STREET NO 1	7	OLD BATHURST ROAD	80	WESTMEAD - DOMAIN CREEK	
CHURCH STREET NO 2	7	PARKER STREET	70	PEDESTRIAN SUBWAY	10
CLAREMONT CREEK	61	PARKES STREET	6	WESTMEAD STATION FOOTBRIDGE	11
CUMBERLAND HIGHWAY	13	PARRAMATTA ROAD	4		
DOONSIDE FOOTBRIDGE	39	PENDLE HILL FOOTBRIDGE	16		
EASTERN CREEK VIADUCT	41	PENRITH - BRUCE NEAL DRIVE	77		
EMU PLAINS - NEAR SCHOOL	80	PENRITH FOOTBRIDGE	73		
EMU PLAINS STATION FOOTBRIDGE	80	PENRITH VIADUCT	77		
EVAN STREET	72	PITT STREET NO 1	8		
F4 FREEWAY	4	PITT STREET NO 2	8		
FOOTBRIDGE FOR BUS INTERCHANGE	2	PROPOSED CONCOURSE BRIDGE	32		
FRANCIS STREET	47	RICHMOND ROAD	33		
GLOSSOP STREET	57	ROOTY HILL - ANGUS CREEK	44		
GOODALL STREET	15	ROOTY HILL STATION NEW			
GRANVILLE STATION FOOTBRIDGE	2	FOOTBRIDGE	45		
GRANVILLE STATION PLATFORM		ROPES CREEK	55		
ACCESS FOOTBRIDGE	2	SEVEN HILLS GRADE SEPARATION			
HARRIS PARK STATION FOOTBRIDGE	6	FLYOVER	27		
HAWKESBURY ROAD	11	SEVEN HILLS ROAD	24		
KINGSWOOD FOOTBRIDGE	69	SEVEN HILLS STATION FOOTBRIDGE	24		

Track & Point

- Existing Track Centreline
- Under Construction / Service Withdrawn
- Proposed Track
- Turnout Point
- Catch Point
- Derail Point
- Turntable

Signal & Sign

- Signal
- Warning Light
- Warning Light - Double
- End Yard Limit Sign
- Yard Limit Sign
- Speed Sign

Station

- Platform

Kilometre Post

- Whole Kilometre Post
- Half Kilometre Post

Corridor Access

- Access Gate
- Pedestrian Access Gate
- Access Road

Safety

- Refuge

Road

- Public Road

Level Crossing & Take Off

- Level Crossing Boundary
- Level Crossing Location

Bridge

- Overbridge
- Underbridge
- Rail Flyover
- Rail Dive
- Pedestrian Footbridge
- Pedestrian Subway

Tunnel

- Tunnel Section Coverage

Embankment

- Embankment

Cutting

- Cutting

Wall

- Wall

Culvert

- Culvert

Waterway

- Waterway

Substation

- Substation Boundary

Overhead Wiring Structure

- OHWS
- OHWS Centreline
- Wood Pole

Additional Map Features

- Track Name & Direction Indicator
- Maximum Train Entry Speed Indicator
- Maximum Train Speed Change Indicator
- Kilometrage Reference Indicator
- Map Strip Join Indicator
- Next Station Up
- Next Station Down