Worksite Protection Planning Diagrams

Lidcombe to Bankstown Line - Lidcombe to Bankstown - S00 & M24

Stations Covered

LIDCOMBE 2
BERALA 5
REGENTS PARK 7
BIRRONG 10
YAGOONA 13
BANKSTOWN 16

Kilometrage References

16.465km 2
18.855km 5

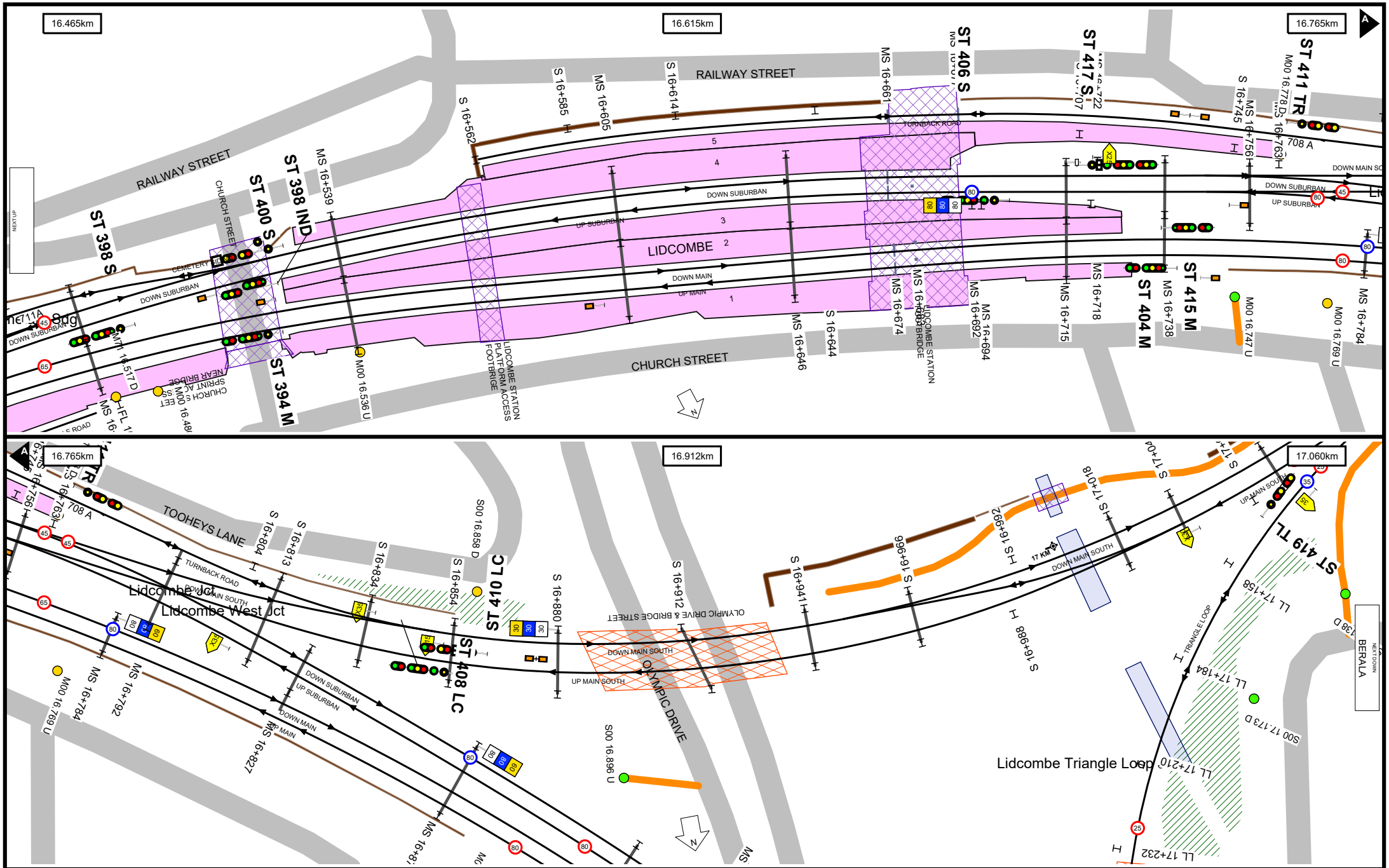

Worksite Protection Planning Diagram
Contact: rcsp@transport.nsw.gov.au

NSW GOVERNMENT

Transport for NSW

UNCONTROLLED WHEN PRINTED

Data shown here may not have been field verified.
Do not use for operational purposes without checking against a controlled document.
For data issues contact GIS.Support@transport.nsw.gov.au

TITLE:

Lidcombe - Bankstown

Page range 16.465-17.060km

A4

27/06/2025

SCALE: 0m 10m 20m 30m 40m 50m

2

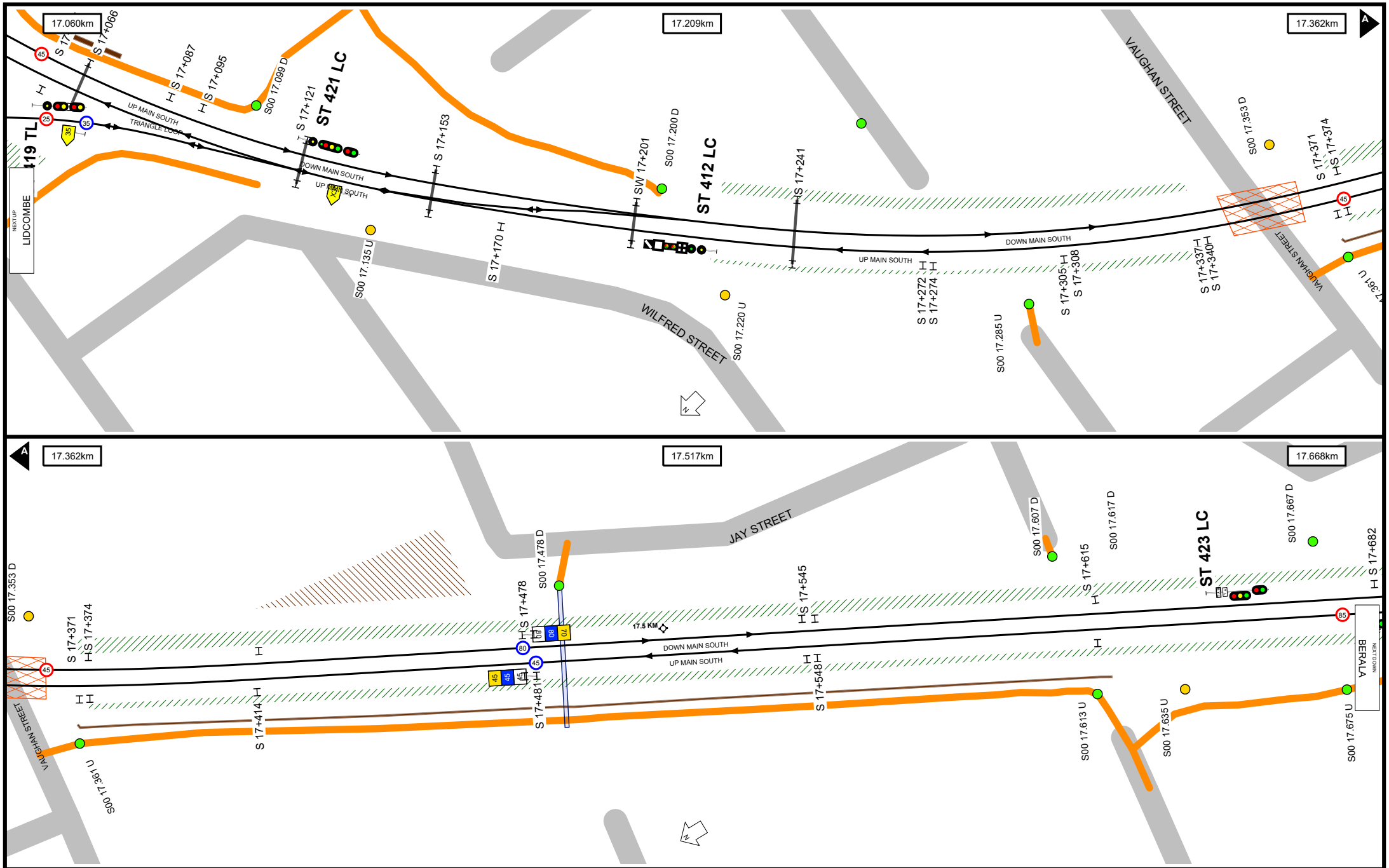

Worksite Protection Planning Diagram
Contact: rcsp@transport.nsw.gov.au

NSW GOVERNMENT

Transport for NSW

UNCONTROLLED WHEN PRINTED

Data shown here may not have been field verified.
Do not use for operational purposes without checking against a controlled document.
For data issues contact GIS.Support@transport.nsw.gov.au

TITLE:

Lidcombe - Bankstown

Page range 17.060-17.668km

A4

27/06/2025

SCALE: 0m 10m 20m 30m 40m 50m

3

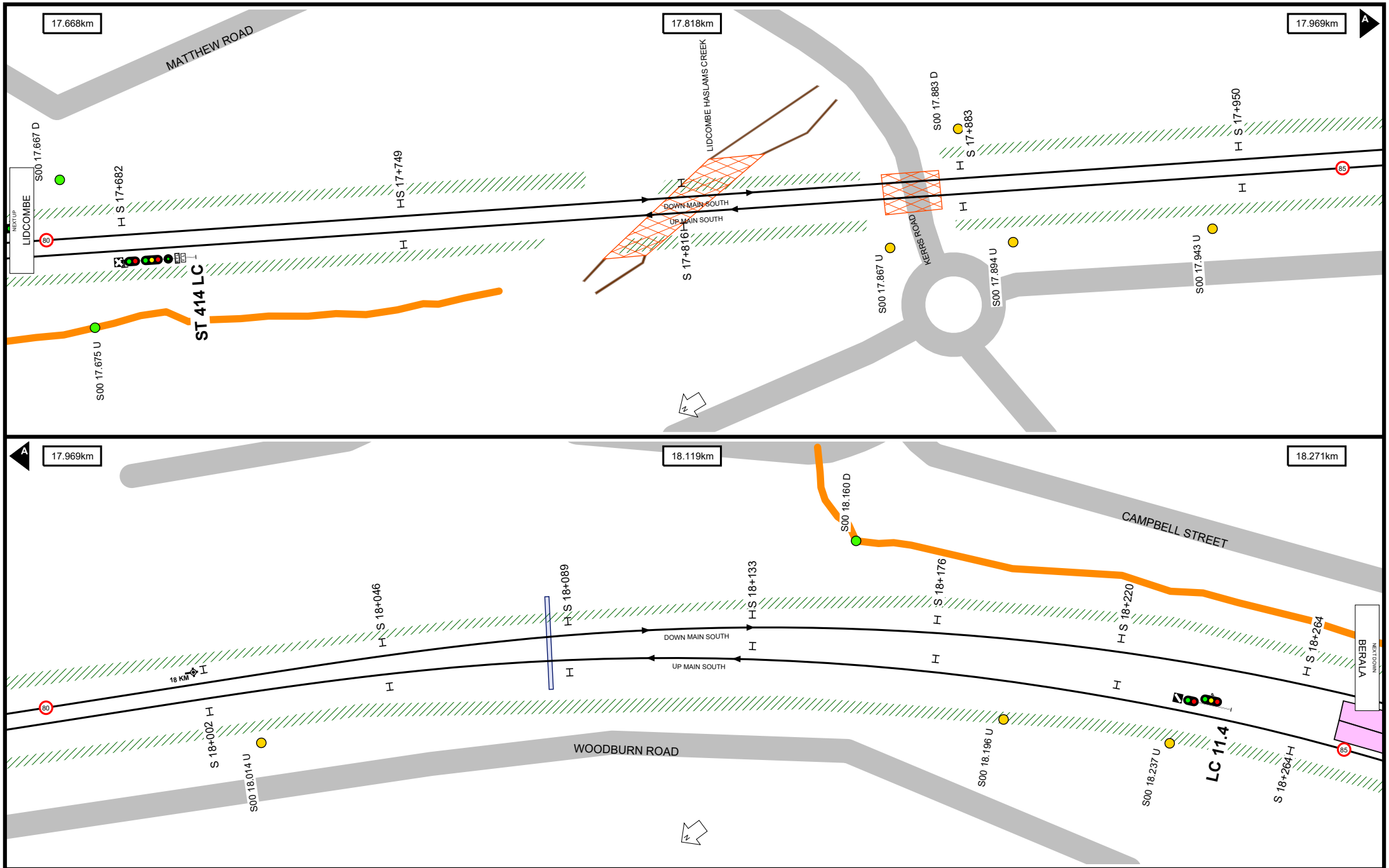

Worksite Protection Planning Diagram
Contact: rcsp@transport.nsw.gov.au

NSW GOVERNMENT

Transport for NSW

UNCONTROLLED WHEN PRINTED

Data shown here may not have been field verified.
Do not use for operational purposes without checking against a controlled document.
For data issues contact GIS.Support@transport.nsw.gov.au

TITLE:

Lidcombe - Bankstown

Page range 17.668-18.271km

A4

27/06/2025

SCALE: 0m 10m 20m 30m 40m 50m

4

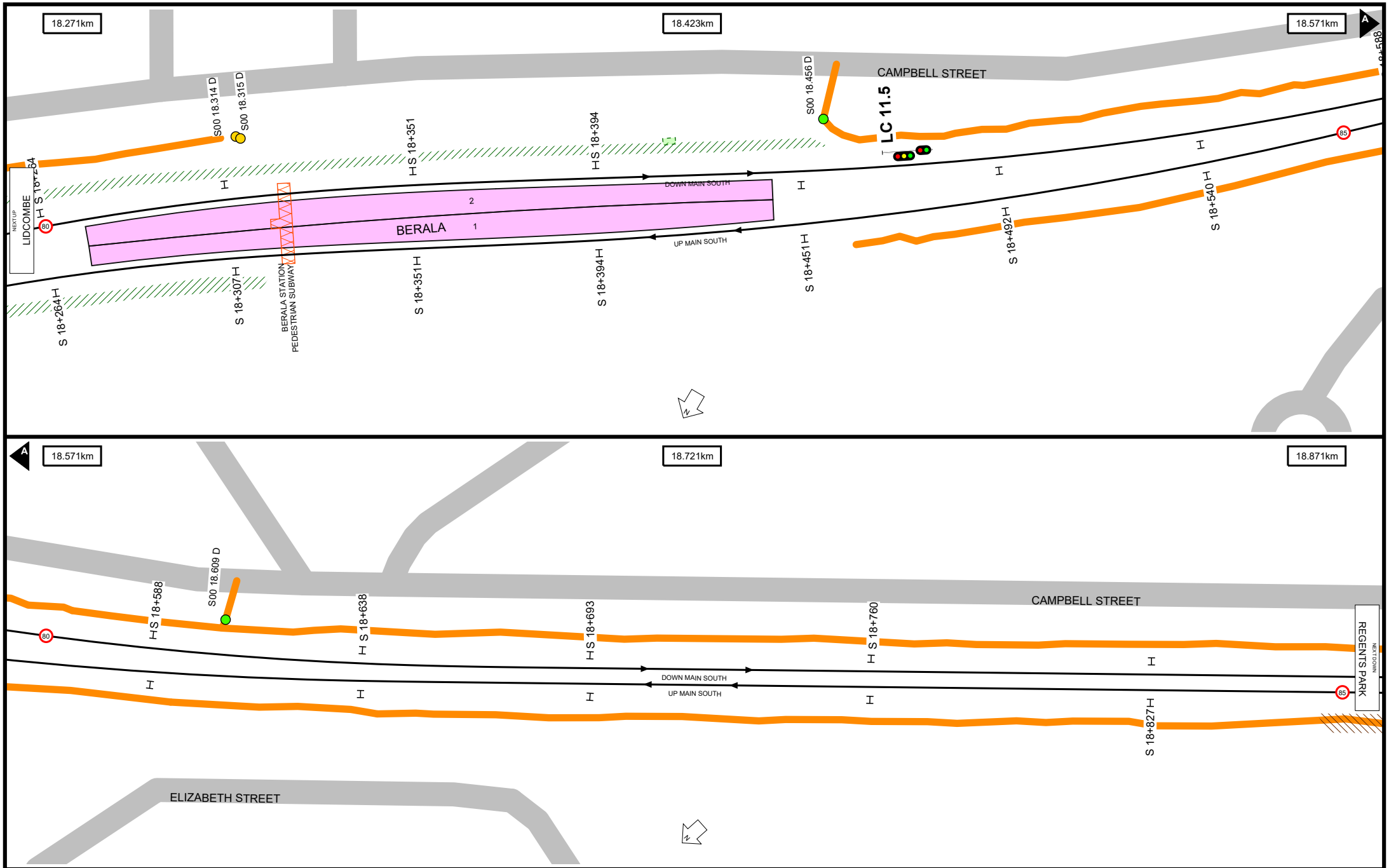

Worksite Protection Planning Diagram
Contact: rcsp@transport.nsw.gov.au

NSW GOVERNMENT

Transport for NSW

UNCONTROLLED WHEN PRINTED

Data shown here may not have been field verified.
Do not use for operational purposes without checking against a controlled document.
For data issues contact GIS.Support@transport.nsw.gov.au

TITLE:

Lidcombe - Bankstown

Page range 18.271-18.871km

A4

27/06/2025

SCALE: 0m 10m 20m 30m 40m 50m

5

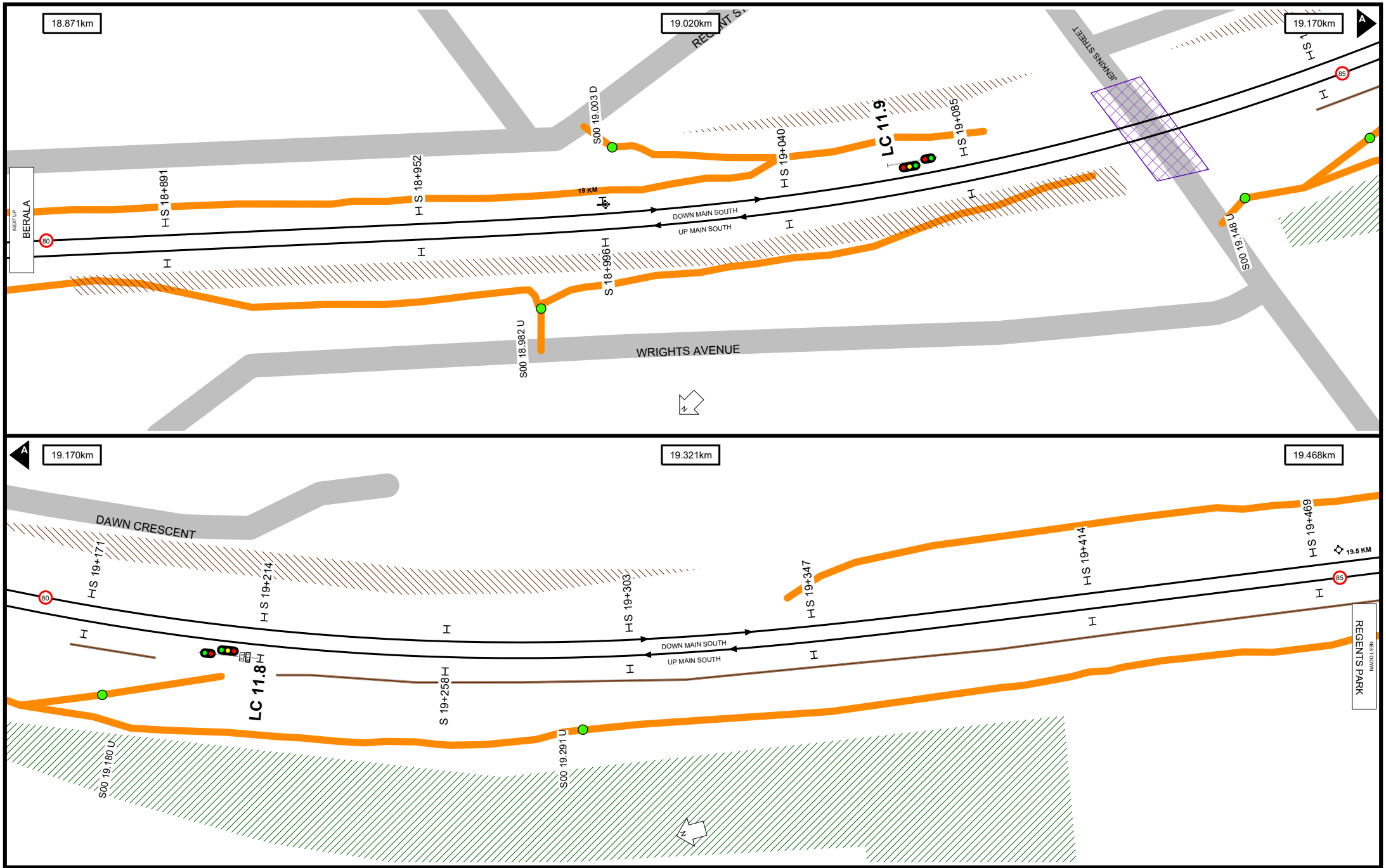

Worksite Protection Planning Diagram
Contact: rcsp@transport.nsw.gov.au

NSW GOVERNMENT

Transport for NSW

UNCONTROLLED WHEN PRINTED

Data shown here may not have been field verified.
Do not use for operational purposes without checking against a controlled document.
For data issues contact GIS.Support@transport.nsw.gov.au

TITLE:

Lidcombe - Bankstown

Page range 18.871-19.468km

A4

27/06/2025

SCALE: 0m 10m 20m 30m 40m 50m

6

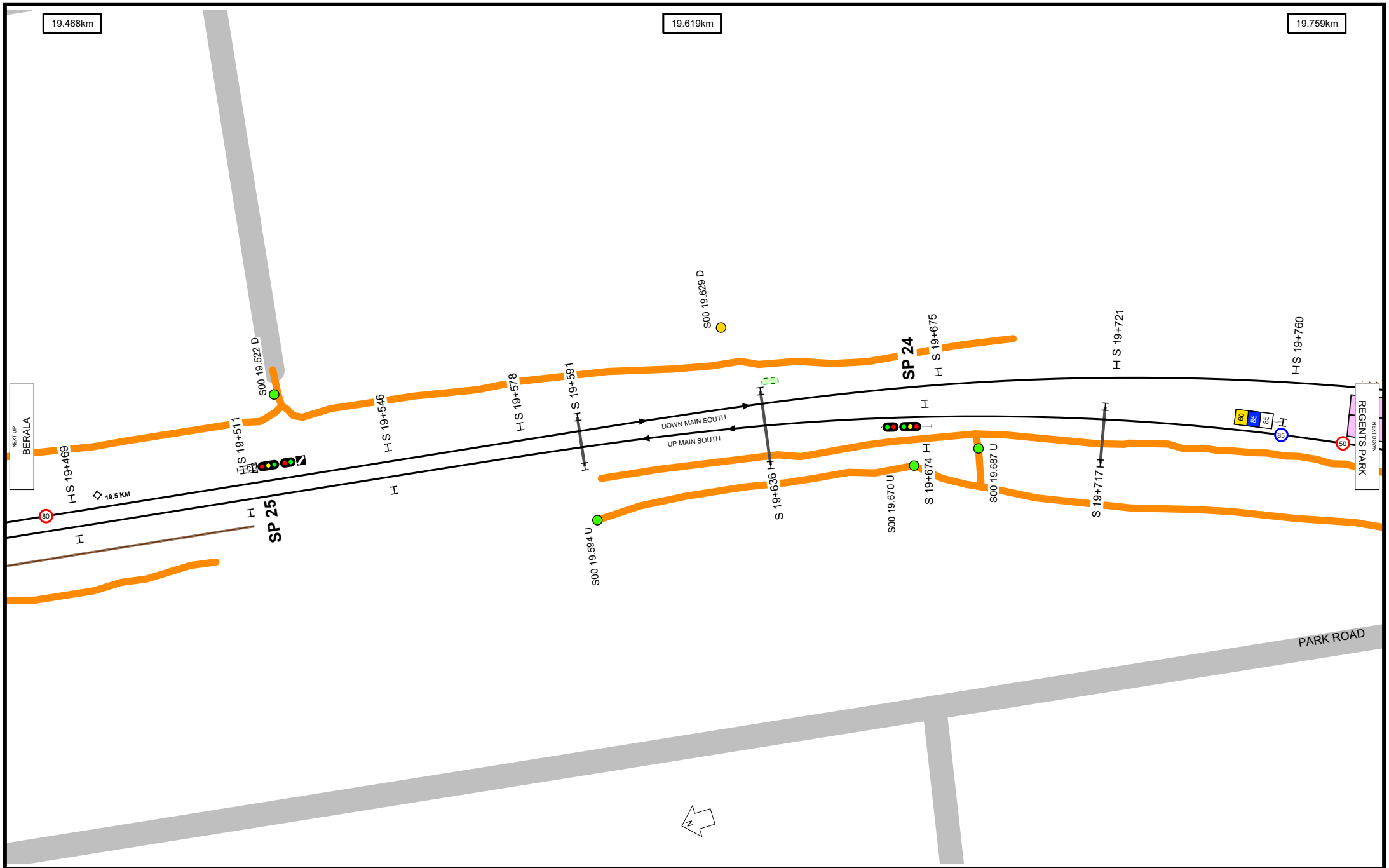

Worksite Protection Planning Diagram
Contact: rcsp@transport.nsw.gov.au

NSW GOVERNMENT

Transport for NSW

UNCONTROLLED WHEN PRINTED

Data shown here may not have been field verified.
Do not use for operational purposes without checking against a controlled document.
For data issues contact GIS.Support@transport.nsw.gov.au

TITLE:

Lidcombe - Bankstown

Page range 19.468-19.759km

A4

27/06/2025

SCALE: 0m 10m 20m 30m 40m 50m

7

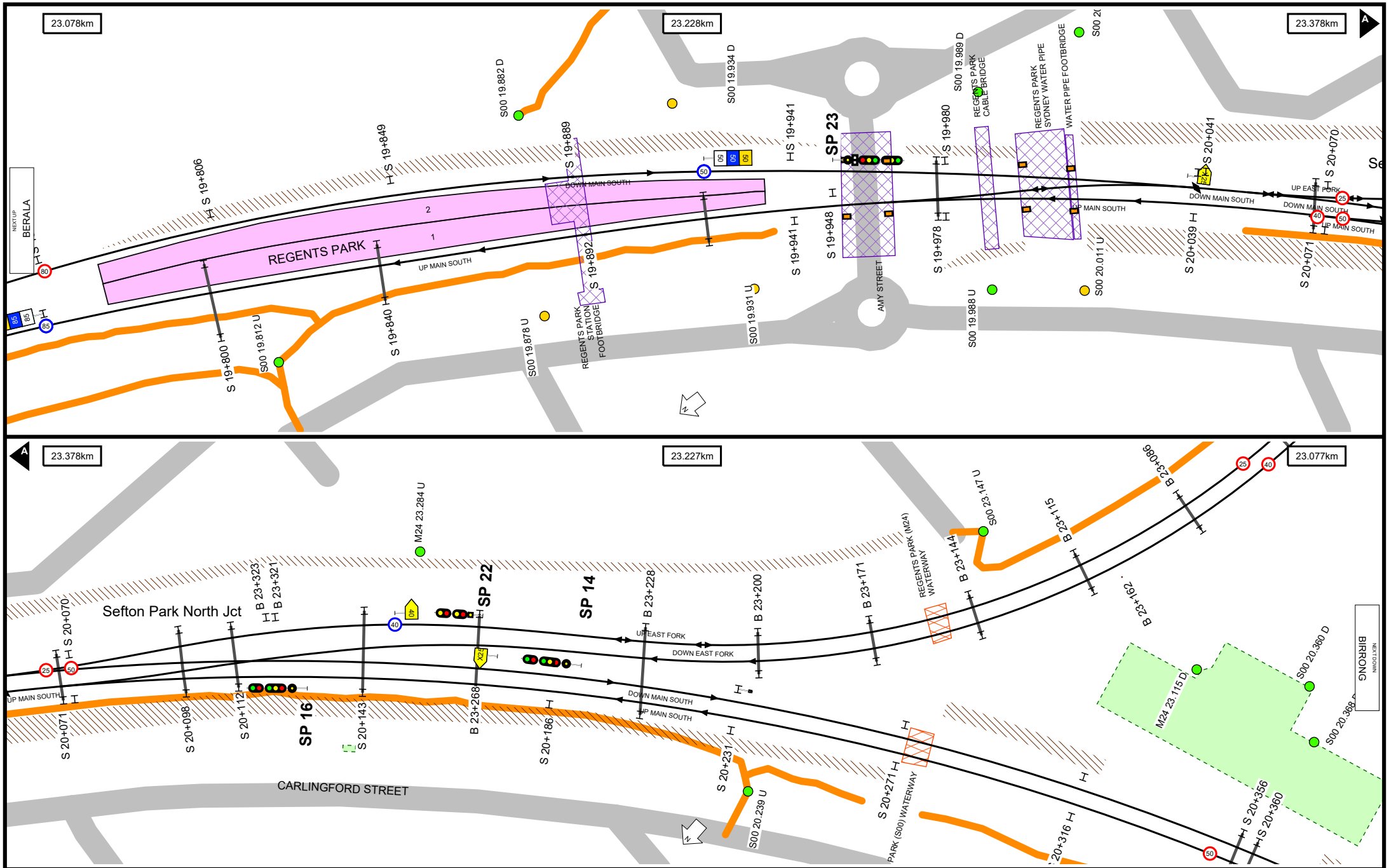

Worksite Protection Planning Diagram
Contact: rcsp@transport.nsw.gov.au

NSW GOVERNMENT

Transport for NSW

UNCONTROLLED WHEN PRINTED

Data shown here may not have been field verified.
Do not use for operational purposes without checking against a controlled document.
For data issues contact GIS.Support@transport.nsw.gov.au

TITLE:

Lidcombe to Bankstown

Page range 23.078-23.078km

SCALE: 0m 10m 20m 30m 40m 50m

A4

27/06/2025

8

Worksite Protection Planning Diagram
Contact: rcsp@transport.nsw.gov.au

NSW GOVERNMENT
Transport for NSW

UNCONTROLLED WHEN PRINTED

Data shown here may not have been field verified.
Do not use for operational purposes without checking against a controlled document.
For data issues contact GIS.Support@transport.nsw.gov.au

TITLE:

Lidcombe to Bankstown

Page range 23.077-22.468km

A4
27/06/2025

SCALE: 0m 10m 20m 30m 40m 50m

9

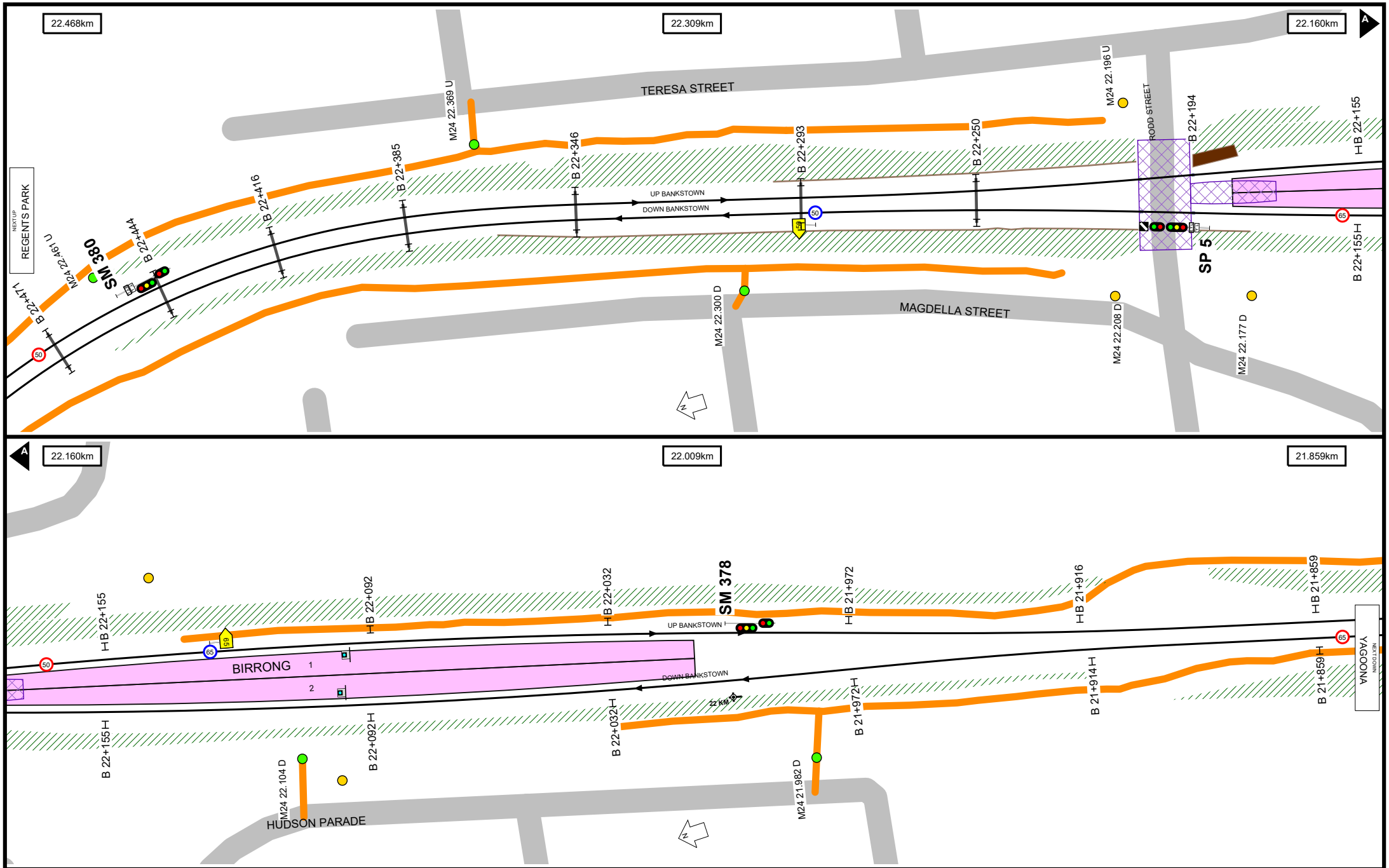

Worksite Protection Planning Diagram
Contact: rcsp@transport.nsw.gov.au

NSW GOVERNMENT

Transport for NSW

UNCONTROLLED WHEN PRINTED

Data shown here may not have been field verified.
Do not use for operational purposes without checking against a controlled document.
For data issues contact GIS.Support@transport.nsw.gov.au

TITLE:

Lidcombe to Bankstown

Page range 22.468-21.859km

SCALE: 0m 10m 20m 30m 40m 50m

A4

27/06/2025

10

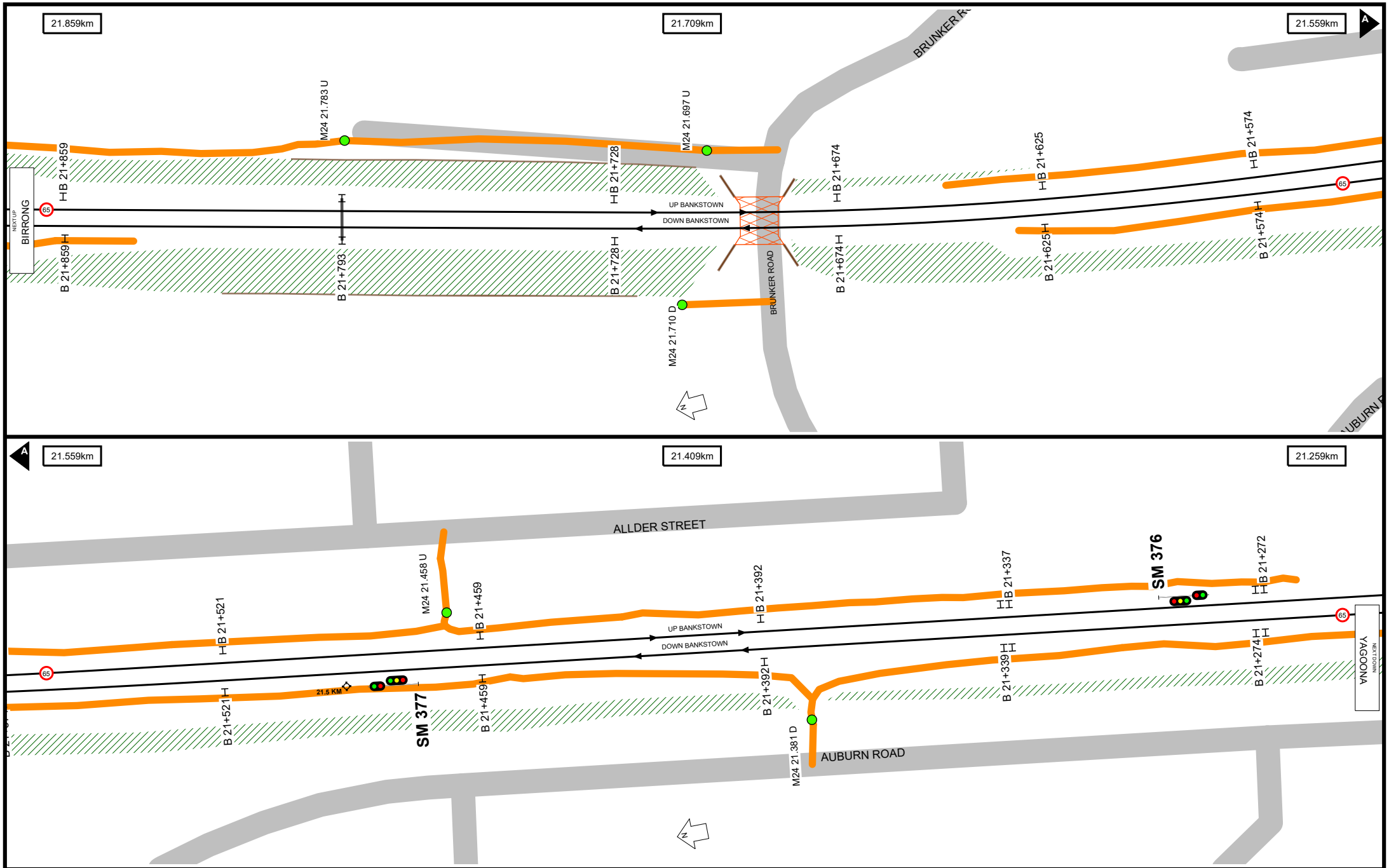

Worksite Protection Planning Diagram
Contact: rcsp@transport.nsw.gov.au

NSW GOVERNMENT

Transport for NSW

UNCONTROLLED WHEN PRINTED

Data shown here may not have been field verified.
Do not use for operational purposes without checking against a controlled document.
For data issues contact GIS.Support@transport.nsw.gov.au

TITLE:

Lidcombe to Bankstown

Page range 21.859-21.259km

A4

27/06/2025

SCALE: 0m 10m 20m 30m 40m 50m

11

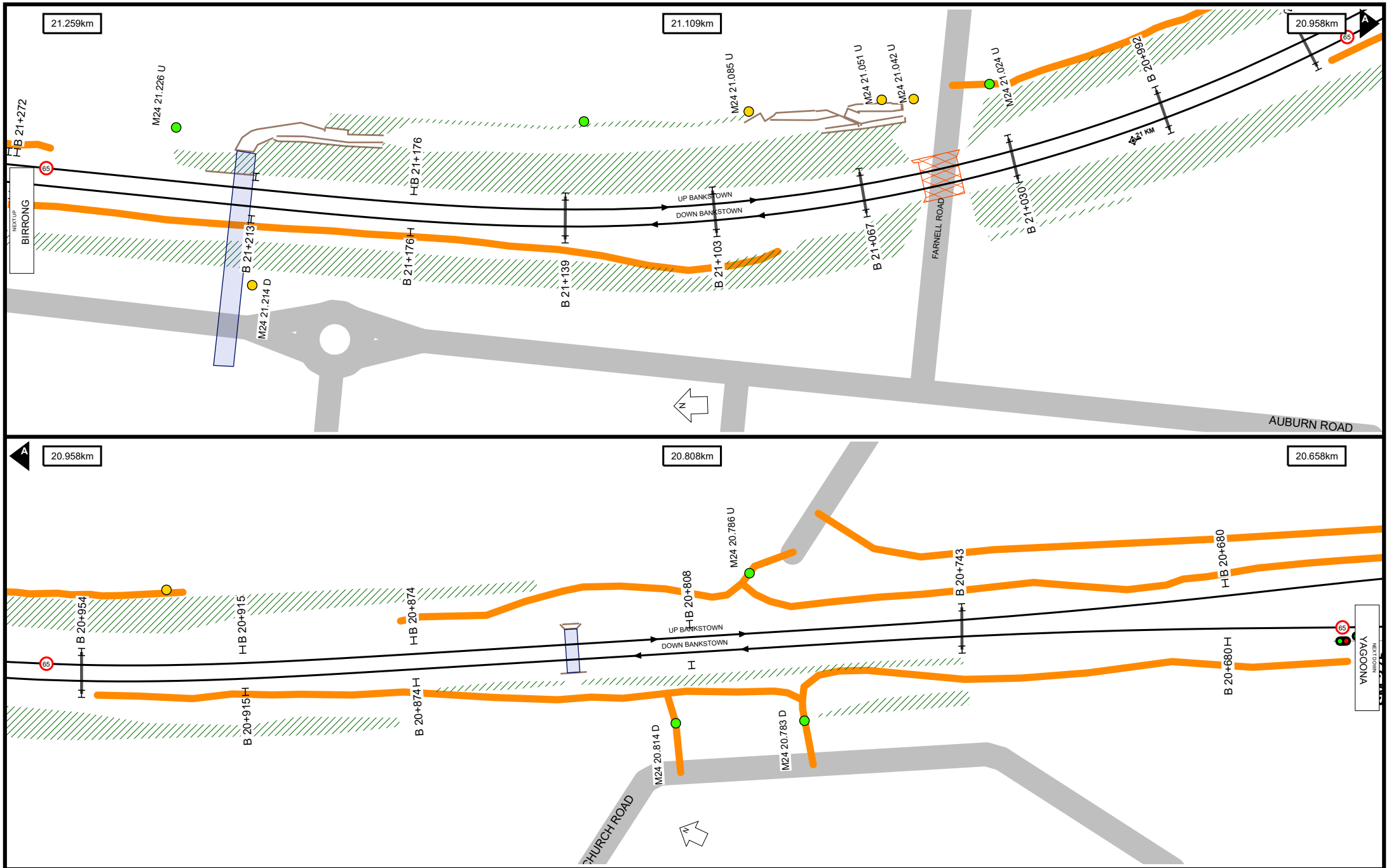

Worksite Protection Planning Diagram
Contact: rcsp@transport.nsw.gov.au

Transport for NSW

UNCONTROLLED WHEN PRINTED

Data shown here may not have been field verified.
Do not use for operational purposes without checking against a controlled document.
For data issues contact GIS.Support@transport.nsw.gov.au

TITLE:

Lidcombe to Bankstown

Page range 21.259-20.658km

A4

27/06/2025

SCALE: 0m 10m 20m 30m 40m 50m

12

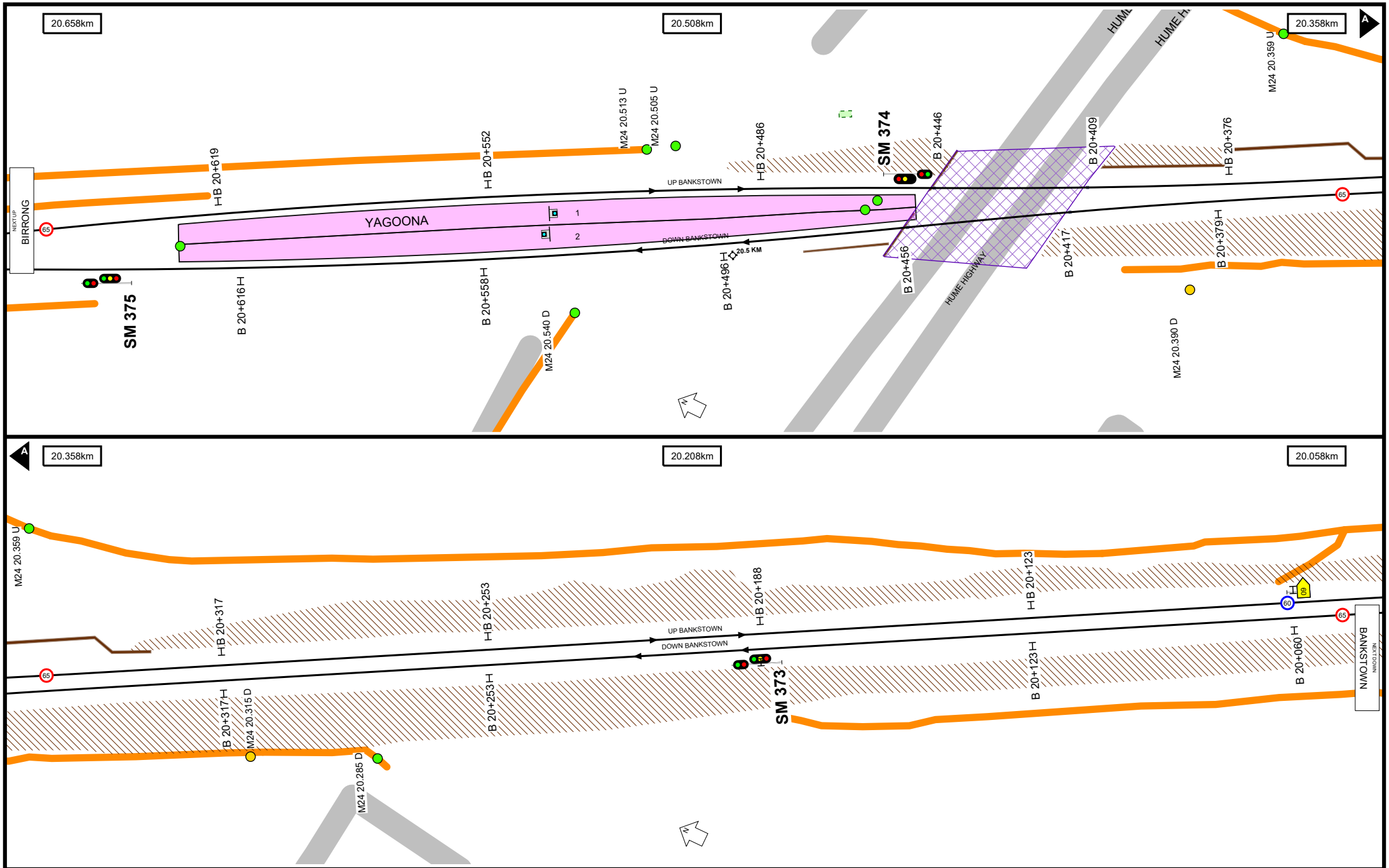

Worksite Protection Planning Diagram
Contact: rcsp@transport.nsw.gov.au

NSW GOVERNMENT

Transport for NSW

UNCONTROLLED WHEN PRINTED

Data shown here may not have been field verified.
Do not use for operational purposes without checking against a controlled document.
For data issues contact GIS.Support@transport.nsw.gov.au

TITLE:

Lidcombe to Bankstown

Page range 20.658-20.058km

A4

27/06/2025

SCALE: 0m 10m 20m 30m 40m 50m

13

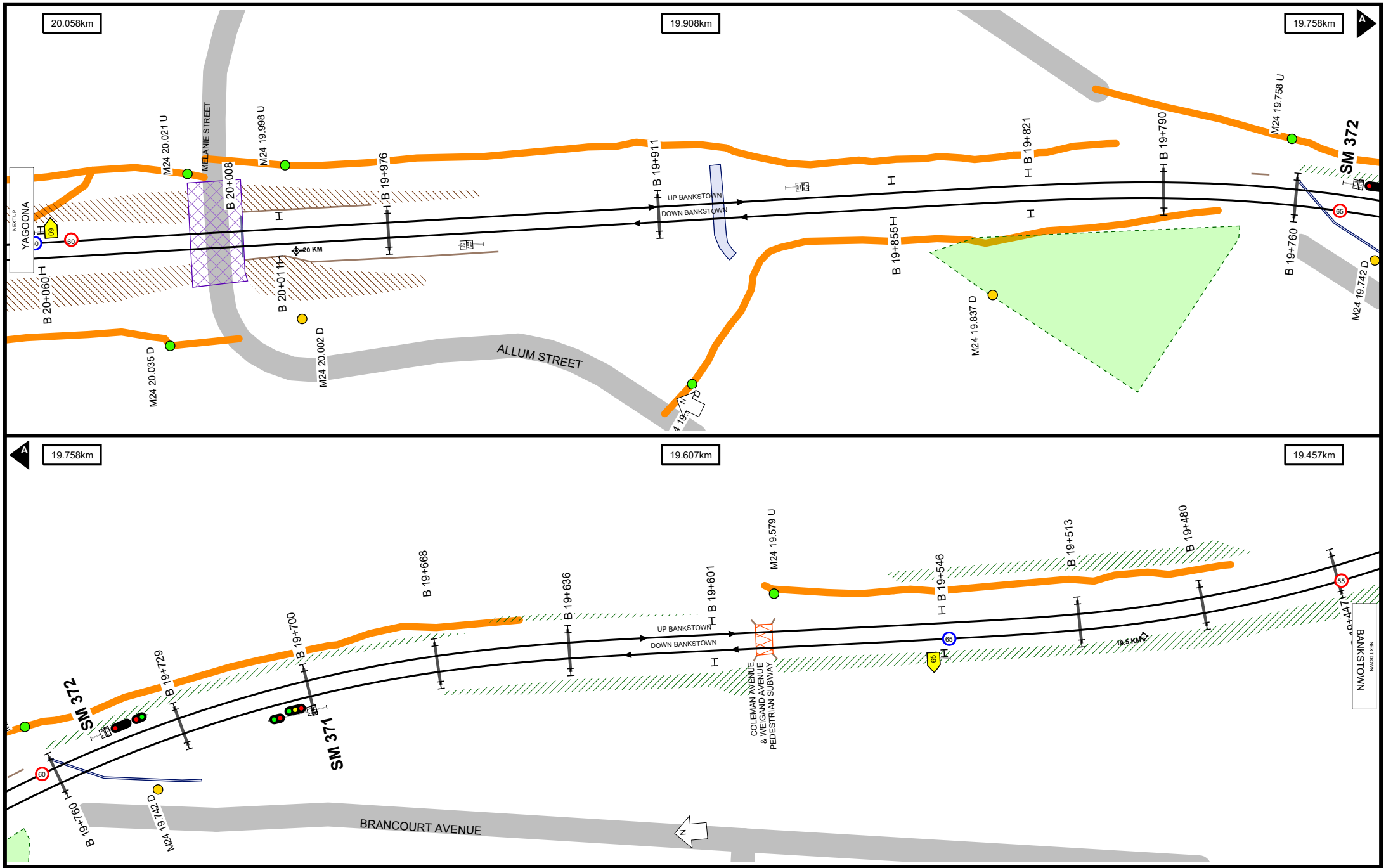

Worksite Protection Planning Diagram
Contact: rcsp@transport.nsw.gov.au

NSW GOVERNMENT

Transport for NSW

UNCONTROLLED WHEN PRINTED

Data shown here may not have been field verified.
Do not use for operational purposes without checking against a controlled document.
For data issues contact GIS.Support@transport.nsw.gov.au

TITLE:

Lidcombe to Bankstown

Page range 20.058-19.457km

SCALE: 0m 10m 20m 30m 40m 50m

A4

27/06/2025

14

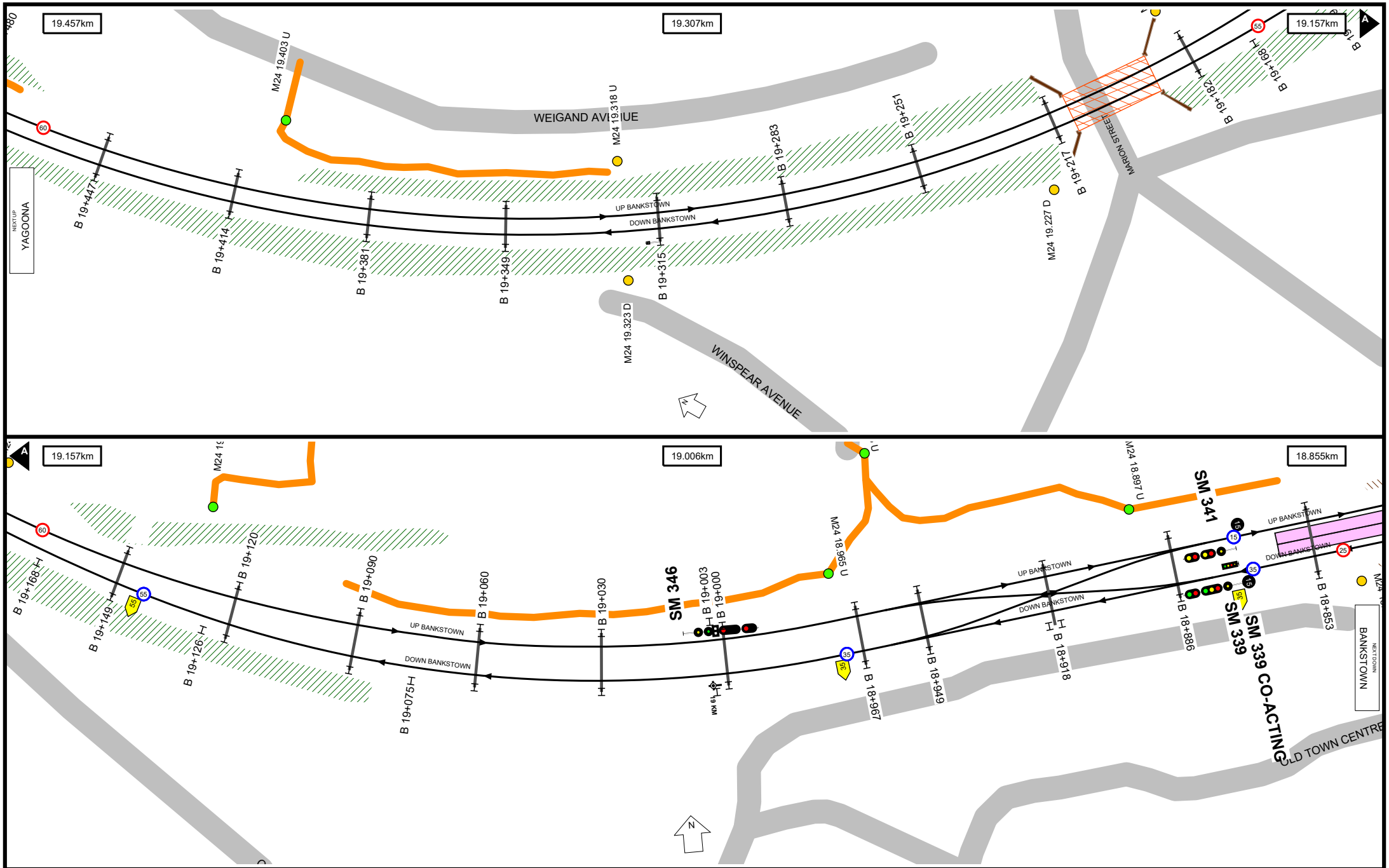

Worksite Protection Planning Diagram
Contact: rcsp@transport.nsw.gov.au

NSW GOVERNMENT

Transport for NSW

UNCONTROLLED WHEN PRINTED

Data shown here may not have been field verified.
Do not use for operational purposes without checking against a controlled document.
For data issues contact GIS.Support@transport.nsw.gov.au

TITLE:

Lidcombe to Bankstown

Page range 19.457-18.855km

SCALE: 0m 10m 20m 30m 40m 50m

A4

27/06/2025

15

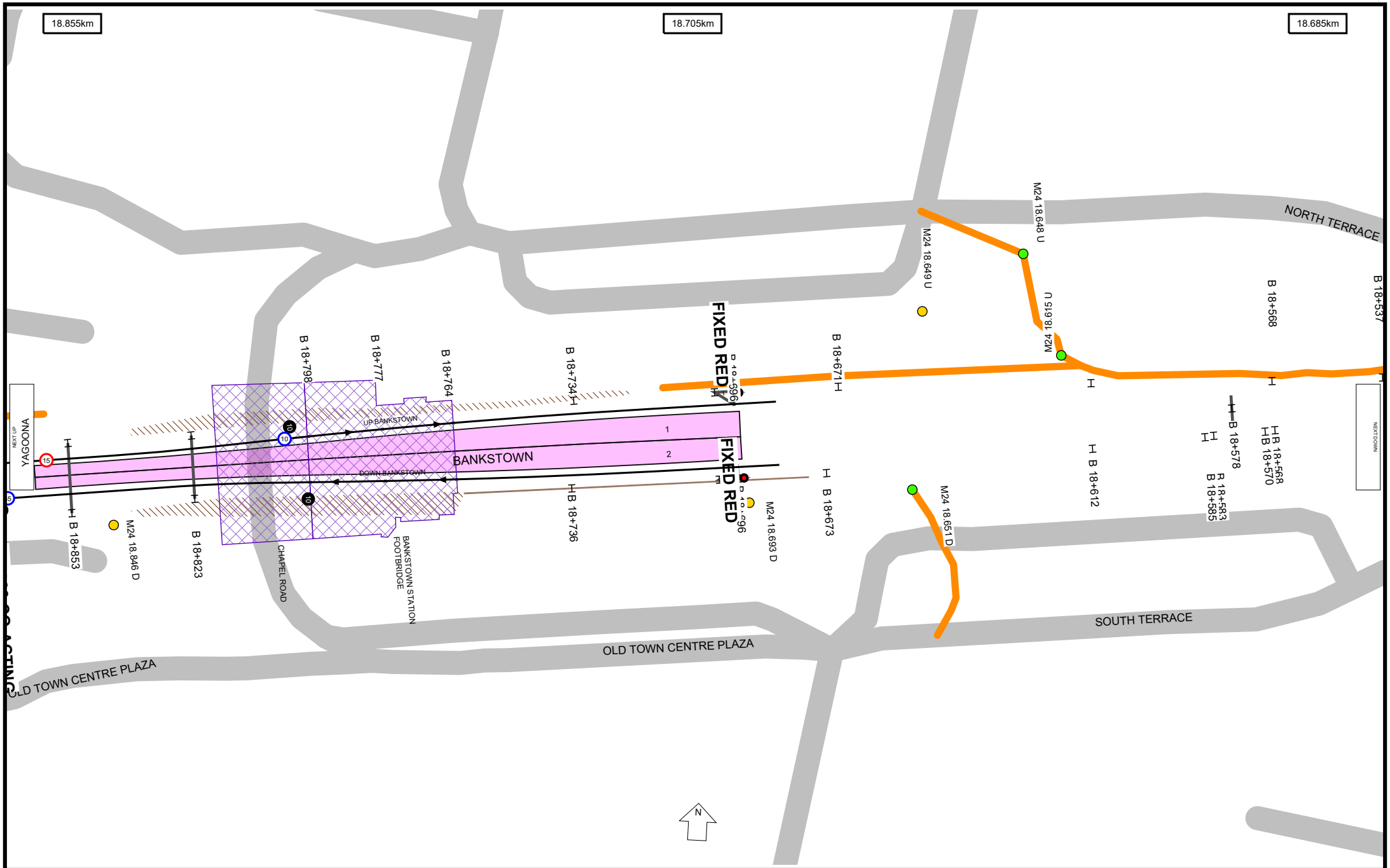

Worksite Protection Planning Diagram
Contact: rcsp@transport.nsw.gov.au

NSW GOVERNMENT

Transport for NSW

UNCONTROLLED WHEN PRINTED

Data shown here may not have been field verified.
Do not use for operational purposes without checking against a controlled document.
For data issues contact GIS.Support@transport.nsw.gov.au

TITLE:

Lidcombe to Bankstown

Page range 18.855-18.685km

A4

27/06/2025

SCALE: 0m 10m 20m 30m 40m 50m

16

Location Index

BANKSTOWN 16
BANKSTOWN SCTN HUT 16
BERALA 5
BIRRONG 10
LIDCOMBE 2
LIDCOMBE JCT 2
LIDCOMBE TRIANGLE LOOP JCT 2
LIDCOMBE WEST JCT 2
REGENTS PARK 8
SEFTON PARK EAST JCT 9
SEFTON PARK JCT 9
SEFTON PARK NORTH JCT 8
SEFTON SUB STN 8
SEFTON TRACTION SUBSTATION 8
YAGOONA 13
YAGOONA SCTN HUT 14
YAGOONA SUBSTATION 14
YAGOONA TRACTION SUBSTATION 14

Bridge Index

ACCESS ROAD 2
AMY STREET 8
BANKSTOWN STATION FOOTBRIDGE 16
BERALA STATION PEDESTRIAN SUBWAY 5
BRIDGE STREET 2
BRUNKER ROAD 11
CHAPEL ROAD 16
CHURCH STREET 2
CHURCH STREET SPRINT ACCESS NEAR BRIDGE 2
COLEMAN AVENUE & WEIGAND AVENUE PEDESTRIAN SUBWAY 14
FARNELL ROAD 12
HUME HIGHWAY 13
JENKINS STREET 6
KERRS ROAD 4
LIDCOMBE HASLAMS CREEK 4
LIDCOMBE STATION FOOTBRIDGE 2
LIDCOMBE STATION PLATFORM ACCESS FOOTBRIGE 2
MARION STREET 15
MELANIE STREET 14
NEW BRIDGE LANDING 10
OLYMPIC DRIVE 2
OLYMPIC DRIVE & BRIDGE STREET 2
REGENTS PARK CABLE BRIDGE 8
REGENTS PARK SYDNEY WATER PIPE 8
REGENTS PARK (M24) WATERWAY 8
REGENTS PARK (S00) WATERWAY 8
REGENTS PARK STATION FOOTBRIDGE 8
RODD STREET 10
SEFTON PARK JCT S00 DIVE 9
SEFTON PARK JCT SSFL CABLE 9
SEFTON PARK JCT SSFL WATERWAY 9
SEFTON PARK JCT WATERWAY 9
SEFTON TRIANGLE ACCESS BRIDGE 9
VAUGHAN STREET 3
WATER PIPE FOOTBRIDGE 8

Track & Point

- Existing Track Centreline
- Under Construction Track
- Proposed Track
- 777A Turnout Point
- Catch Point
- Derail Point
- Turntable

Signal & Sign

- Signal
- Warning Light
- Warning Light - Double
- EYL End Yard Limit Sign
- YL Yard Limit Sign
- 60 75 80 Speed Sign

Station

- Platform

Kilometre Post

- Whole Kilometre Post
- Half Kilometre Post

Corridor Access

- Access Gate
- Pedestrian Access Gate
- Access Road

Safety

- Refuge

Road

- Public Road

Level Crossing & Take Off

- Level Crossing Boundary
- Level Crossing Location

Bridge

- Overbridge
- Underbridge
- Rail Flyover
- Rail Dive
- Pedestrian Footbridge
- Pedestrian Subway

Tunnel

- Tunnel Section Coverage

Embankment

- Embankment

Cutting

- Cutting

Wall

- Wall

Culvert

- Culvert

Waterway

- Waterway

Substation

- Substation Boundary

Overhead Wiring Structure

- OHWS
- OHWS Centreline
- Wood Pole

Additional Map Features

- DOWN MAIN Track Name & Direction Indicator
- 80 Maximum Train Entry Speed Indicator
- 80 Maximum Train Speed Change Indicator
- 15.077km Kilometrage Reference Indicator
- A Map Strip Join Indicator
- NEXT UP CENTRAL Next Station Up
- NEXT DOWN REDFERN Next Station Down

Transport Sydney Trains

WhereInfo... ais

MAKE IT SAFE MAKE IT HOME

UNCONTROLLED WHEN PRINTED

TITLE:

Worksite Protection Planning Diagram Legend

A4

24/06/2015

Worksite Protection Planning Diagram Contact: rcsp@transport.nsw.gov.au

For legend information contact GIS.Support@transport.nsw.gov.au