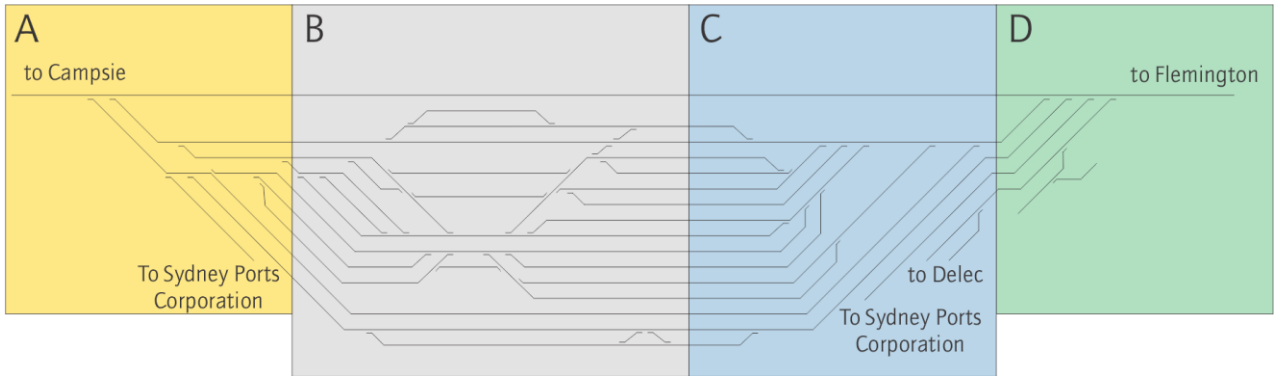


Enfield

Location

Enfield is at 15.215km.

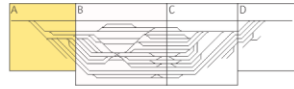
Diagrams



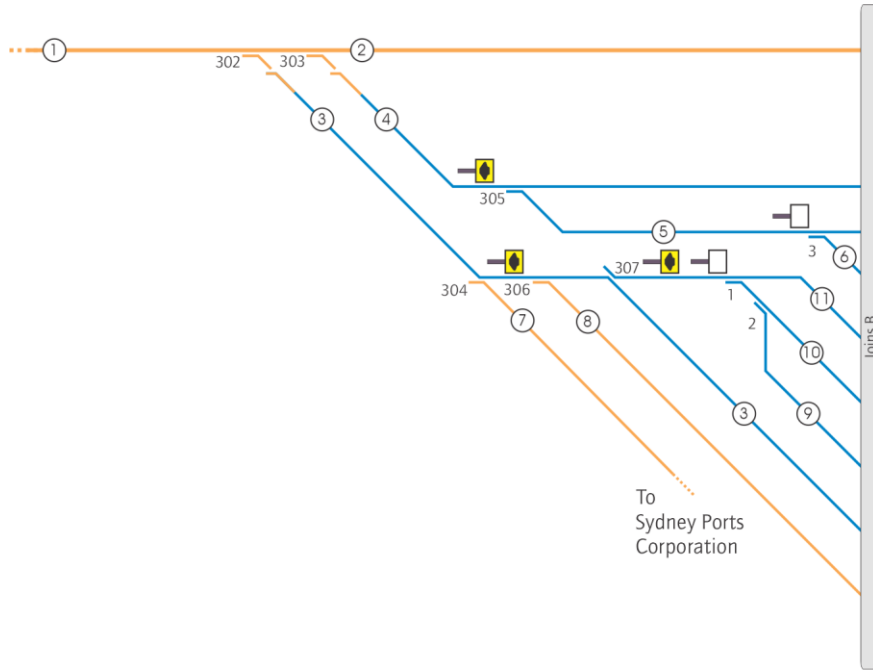
**Network
Local
Appendices**

Enfield

A



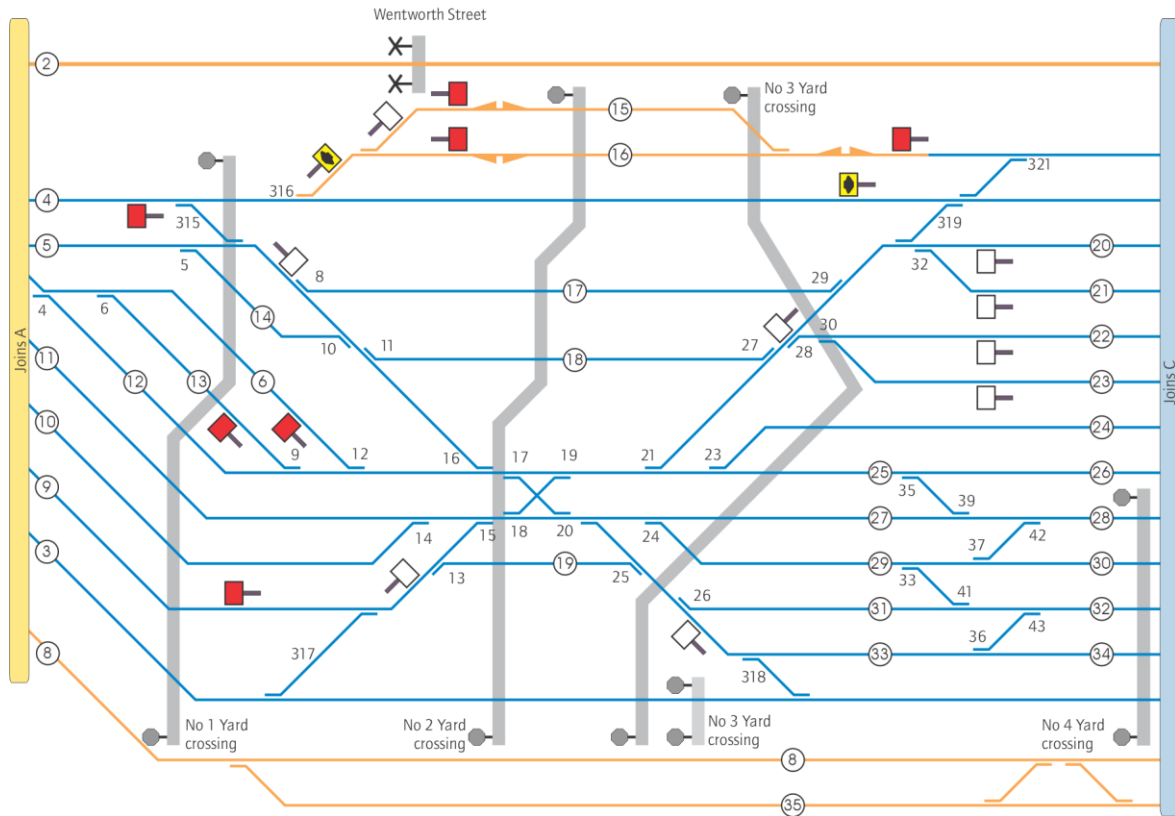
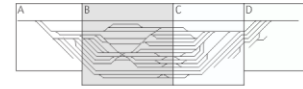
to Campsie



Key		
1 Up Goods line	5 No 1 South road 294m	9 No 8 South road 436m
2 Up Main Goods line	6 No 3 South road 367m	10 No 7 South road 519m
3 No 2 Through road	7 Sydney Ports Corporation	11 No 6 South road 535m
4 No 1 Through road	8 No 1 ARTC Staging road	

Enfield

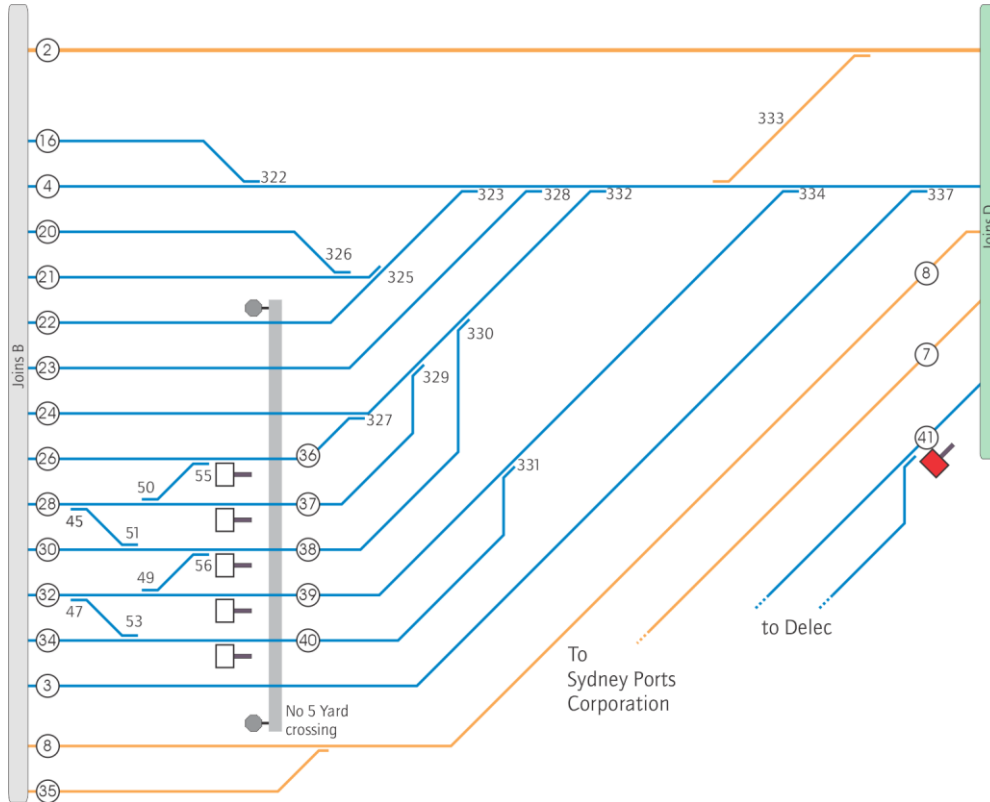
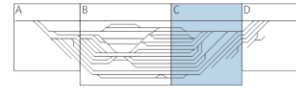
B



Key		
2 Up Main Goods line	14 No 2 South road 391m	25 No 6C North road 321m
3 No 2 Through road	15 Wagon Maintenance road 339m	26 No 6B North road 368m
4 No 1 Through road	16 Loco Storage road 334m	27 No 7C North road 315m
5 No 1 South road 294m	17 No 1 Bypass road 265m	28 No 7B North road 306m
6 No 3 South road 367m	18 No 2 Bypass road 135m	29 No 8C North road 266m
8 No 1 ARTC Staging road	19 No 3 Bypass road 90m	30 No 8B North road 362m
9 No 8 South road 436m	20 No 1 North road 677m	31 No 9C North road 235m
10 No 7 South road 519m	21 No 2 North road 676m	32 No 9B North road 304m
11 No 6 South road 535m	22 No 3 North road 787m	33 No 10C North road 183m
12 No 5 South road 340m	23 No 4 North road 967m	34 No 10B North road 304m
13 No 4 South road 331m	24 No 5 North road 1109m	35 No 2 ARTC Staging road

Enfield

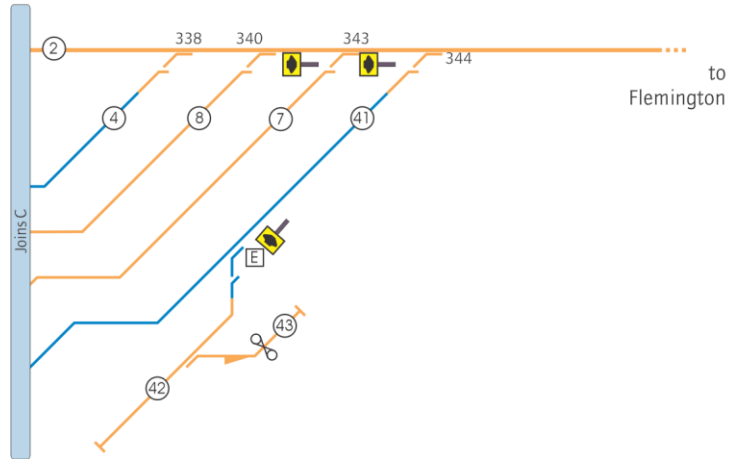
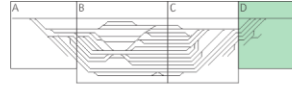
C



Key		
2 Up Main Goods line	22 No 3 North road 787m	35 No 2 ARTC Staging road
3 No 2 Through road	23 No 4 North road 967m	36 No 6A North road 266m
4 No 1 Through road	24 No 5 North road 1109m	37 No 7A North road 305m
7 Sydney Ports Corporation	26 No 6B North road 368m	38 No 8A North road 307m
8 No 1 ARTC Staging road	28 No 7B North road 306m	39 No 9A North road 345m
16 Loco Storage road 334m	30 No 8B North road 362m	40 No 10A North road 345m
20 No 1 North road 677m	32 No 9B North road 304m	41 Delec Locomotive road
21 No 2 North road 676m	34 No 10B North road 304m	

Enfield

D



Key		
2 Up Main Goods line	8 No 1 ARTC Staging road	42 Shunting Neck 426m
4 No 1 Through road	41 Delec Locomotive road	43 No 2 Loves siding 262m
7 Sydney Ports Corporation		

Network Control

ARTC Network Controller at Junee.






















Yard Limits

Sydney Trains Enfield Marshalling Yard is within ARTC Enfield Yard Limits.

Location details









Interlocked points without groundframes are operated from ARTC Junee.

-  14.353km Down END SIGNALLED AUTHORITY sign on No 6 South road
-  14.380km Down END SIGNALLED AUTHORITY sign on No 1 South road
-  14.783km Up electric train STOP sign on No 1 Through road
-  14.786km Down END SIGNALLED AUTHORITY sign on No 1 South road
-  14.851km Up electric train STOP sign on No 3 South road
-  14.851km Up electric train STOP sign on No 4 South road
-  14.870km Down END SIGNALLED AUTHORITY sign on Wagon Maintenance road
-  14.889km Up electric train STOP sign on No 7 South road
-  14.917km Down derail STOP sign on Loco Storage road
-  14.930km Down END SIGNALLED AUTHORITY sign on No 8 South road
-  14.974km Down derail STOP sign on Wagon Maintenance road
-  15.211km Up END SIGNALLED AUTHORITY sign on No 10C North road
-  15.295km Up END SIGNALLED AUTHORITY sign on No 1 North road
-  15.356km Up STOP sign on Loco Storage road
-  15.400km Up END SIGNALLED AUTHORITY sign on No 1 North road
-  15.400km Up END SIGNALLED AUTHORITY sign on No 2 North road
-  15.400km Up END SIGNALLED AUTHORITY sign on No 3 North road
-  15.400km Up END SIGNALLED AUTHORITY sign on No 4 North road
-  15.400km Up END SIGNALLED AUTHORITY sign on No 5 North road
-  16.077km Up END SIGNALLED AUTHORITY sign on No 9A North road
-  16.077km Up END SIGNALLED AUTHORITY sign on No 10A North road

Enfield

-  16.089km Up END SIGNALLED AUTHORITY sign on No 6A North road
-  16.089km Up END SIGNALLED AUTHORITY sign on No 7A North road
-  16.097km Up END SIGNALLED AUTHORITY sign on No 8A North road
-  16.764km Up STOP sign on Delec Locomotive road
-  16.917km Delec Locomotive road to Loves sidings: key from releasing switch E, released by release 342

Level crossings

-  14.791km No 1 Yard crossing
-  14.928km Yard access from Wentworth Street: automatic. Keys at Enfield
-  14.931km No 2 Yard crossing
-  15.175km and 15.207km No 3 Yard crossing
-  15.627km No 4 Yard crossing
-  16.130km No 5 Yard crossing

Special instructions

Recognition of Safeworking Competencies/Certification

Transport for NSW Rail Safety Worker (RSW) cards including RISI cards, held by Sydney Trains and NSW Trains personnel and contractors, and RSW cards and RISI cards recognised by ARTC are mutually recognised by both parties for any work that is performed in the Enfield Marshalling Yard area.

Related documents

- NLA 116 *Flemington*
- NLA 500 *Lidcombe–Campbelltown*
- NLA 508 *Sydenham–Sefton Park Junction*

Effective date

28 August 2020