Worksite Protection Planning Diagrams

Central Coast Line - Warnervale to Broadmeadow & Woodville Jct Interface - N00

Stations Covered

WARNERVALE 2
WYEE 17
MORISSET 31
DORA CREEK 37
AWABA 54
FASSIFERN 62
BOORAGUL 69
TERALBA 71
COCKLE CREEK 76
CARDIFF 83
KOTARA 90
ADAMSTOWN 93
BROADMEADOW 97

Kilometrage References

105.622km 2
110.000km 9
115.000km 17
120.000km 25
125.000km 34
130.000km 42
135.000km 50
140.000km 59
145.000km 67
150.000km 75
155.000km 83
160.000km 92
164.194km 99



Worksite Protection Planning Diagram
Contact: rcsp@transport.nsw.gov.au

NSW GOVERNMENT

Transport for NSW

UNCONTROLLED WHEN PRINTED

Data shown here may not have been field verified.
Do not use for operational purposes without checking against a controlled document.
For data issues contact GIS.Support@transport.nsw.gov.au

TITLE:
Central Coast Line - Warnervale to Broadmeadow - N00
Page range 105.622-106.221km

SCALE: 0m 10m 20m 30m 40m 50m

A4
21/02/2025

2

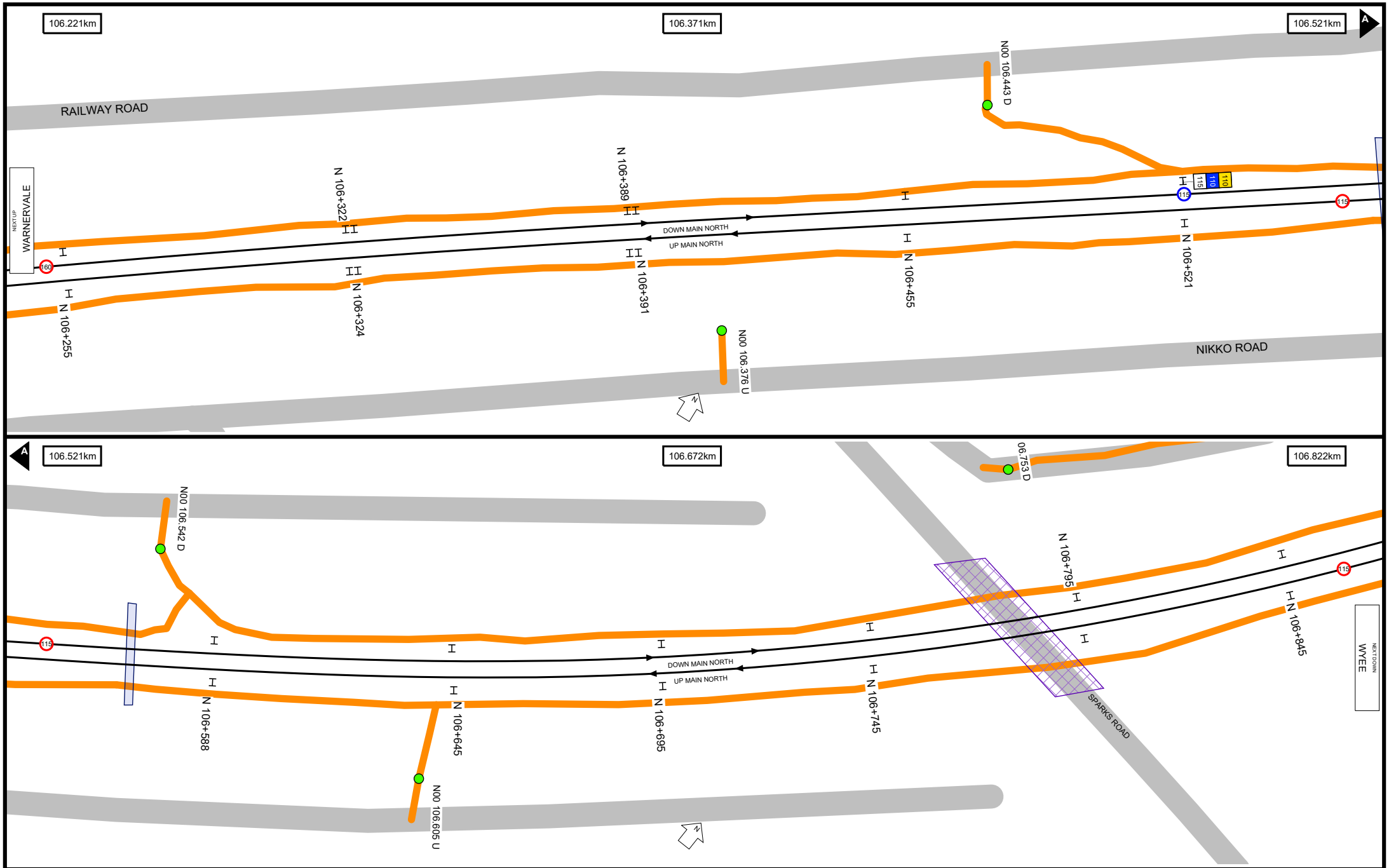

Worksite Protection Planning Diagram
Contact: rcsp@transport.nsw.gov.au

NSW GOVERNMENT
Transport for NSW

UNCONTROLLED WHEN PRINTED

Data shown here may not have been field verified.
Do not use for operational purposes without checking against a controlled document.
For data issues contact GIS.Support@transport.nsw.gov.au

TITLE:
Central Coast Line - Warnervale to Broadmeadow - N00
Page range 106.221-106.822km

SCALE: 0m 10m 20m 30m 40m 50m

A4
21/02/2025

3

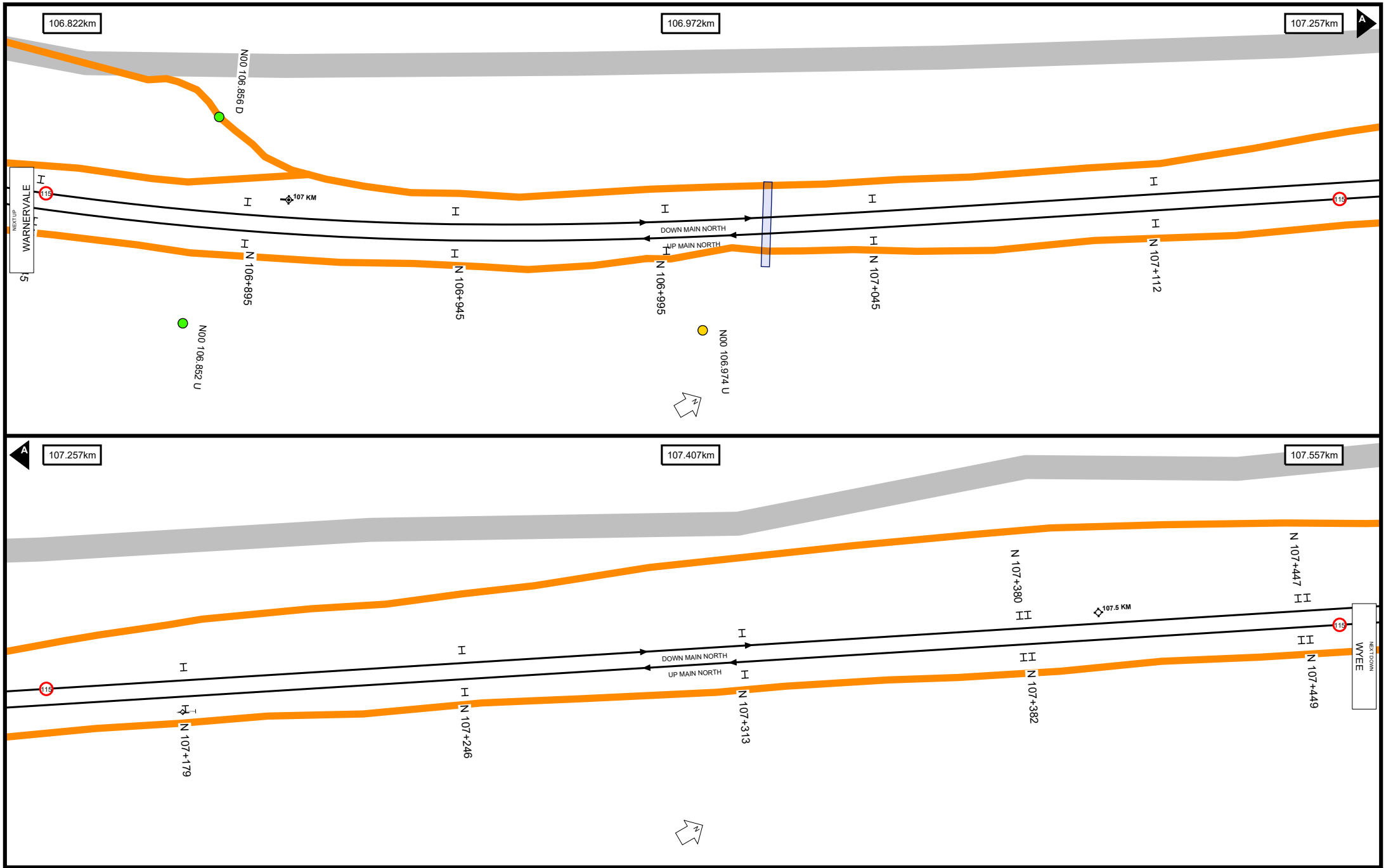

Worksite Protection Planning Diagram
Contact: rcsp@transport.nsw.gov.au

NSW GOVERNMENT

Transport for NSW

UNCONTROLLED WHEN PRINTED

Data shown here may not have been field verified.
Do not use for operational purposes without checking against a controlled document.
For data issues contact GIS.Support@transport.nsw.gov.au

TITLE:
Central Coast Line - Warnervale to Broadmeadow - N00
Page range 106.822-107.557km

A4
21/02/2025

SCALE: 0m 10m 20m 30m 40m 50m

4

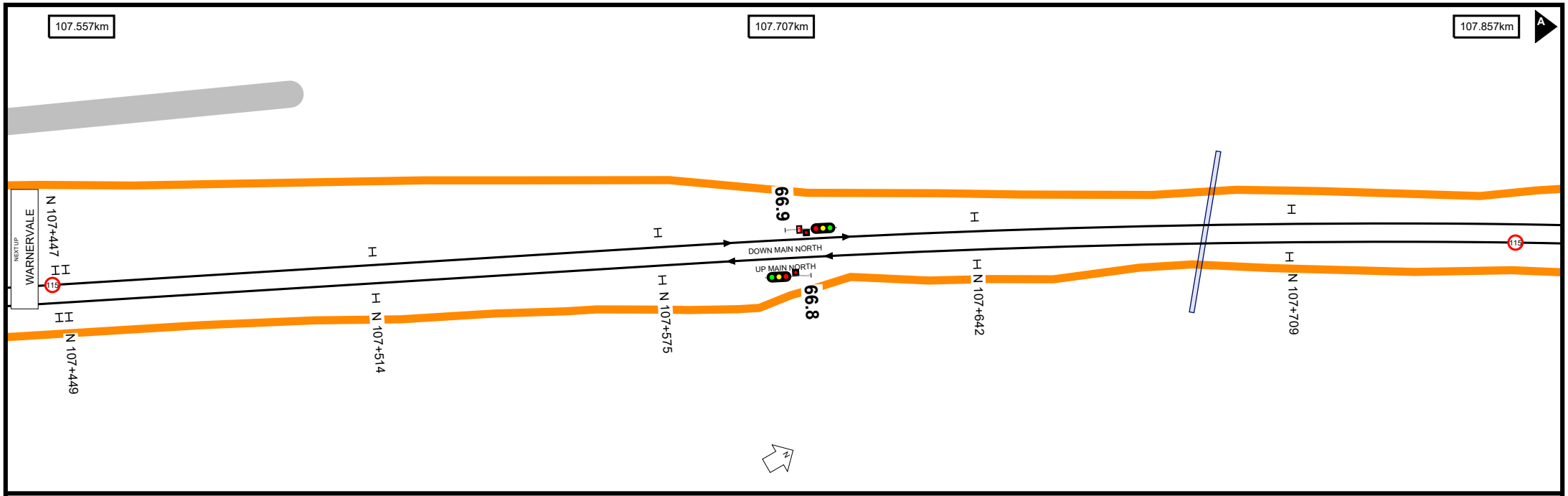

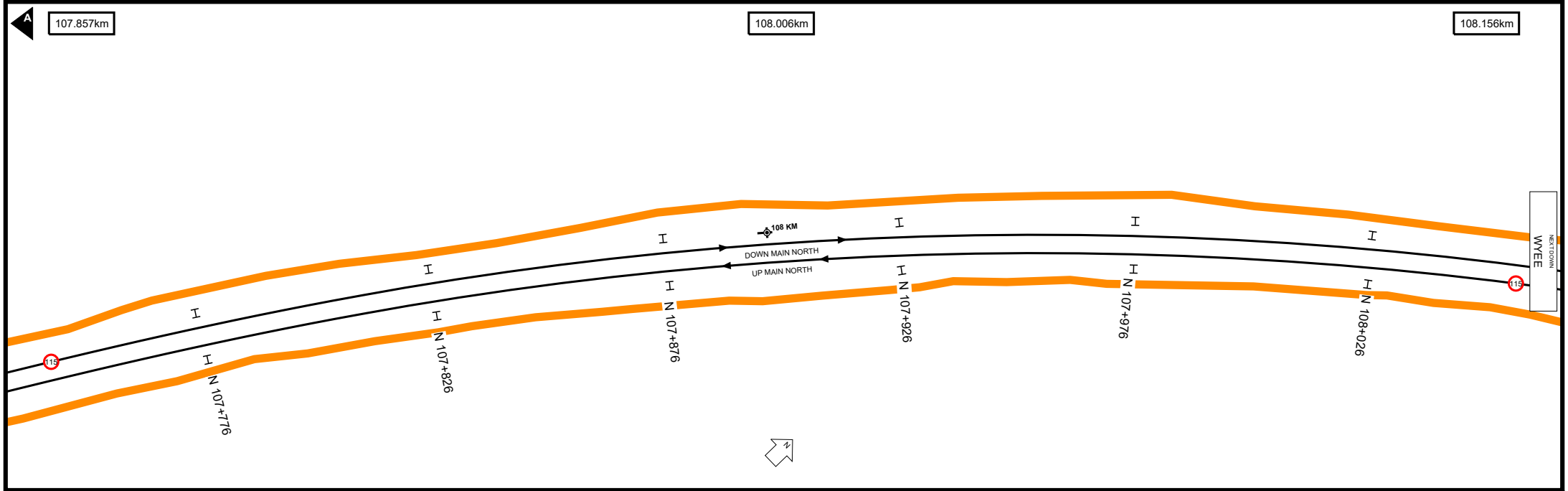

Worksite Protection Planning Diagram
Contact: rcsp@transport.nsw.gov.au

NSW GOVERNMENT

Transport for NSW

UNCONTROLLED WHEN PRINTED

Data shown here may not have been field verified.
Do not use for operational purposes without checking against a controlled document.
For data issues contact GIS.Support@transport.nsw.gov.au

TITLE:
Central Coast Line - Warnervale to Broadmeadow - N00
Page range 107.557-108.156km

A4
21/02/2025

SCALE: 0m 10m 20m 30m 40m 50m

5

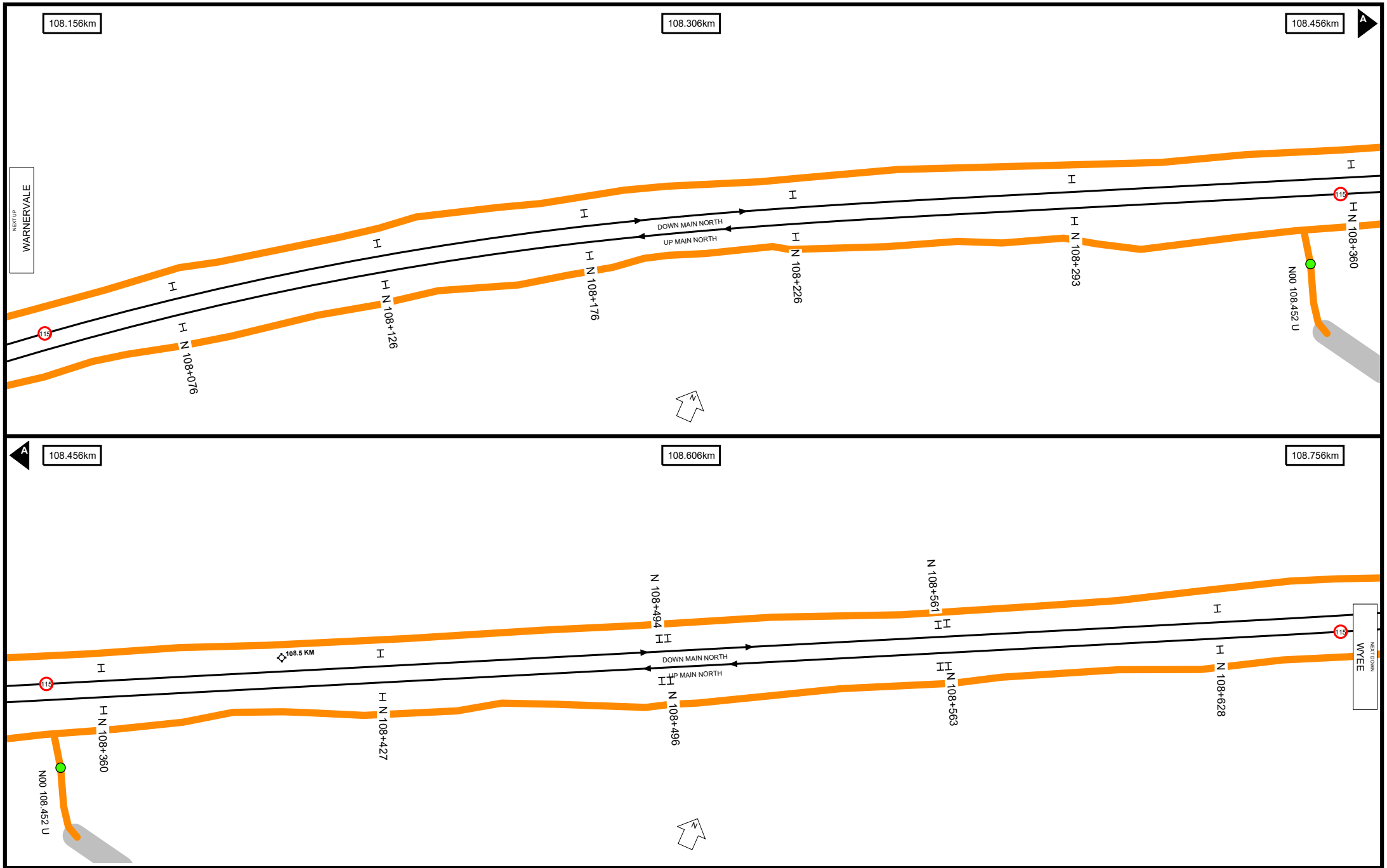

Worksite Protection Planning Diagram
Contact: rcsp@transport.nsw.gov.au

NSW GOVERNMENT

Transport for NSW

UNCONTROLLED WHEN PRINTED

Data shown here may not have been field verified.
Do not use for operational purposes without checking against a controlled document.
For data issues contact GIS.Support@transport.nsw.gov.au

TITLE:
Central Coast Line - Warnervale to Broadmeadow - N00

Page range 108.156-108.756km

A4

21/02/2025

SCALE: 0m 10m 20m 30m 40m 50m

6

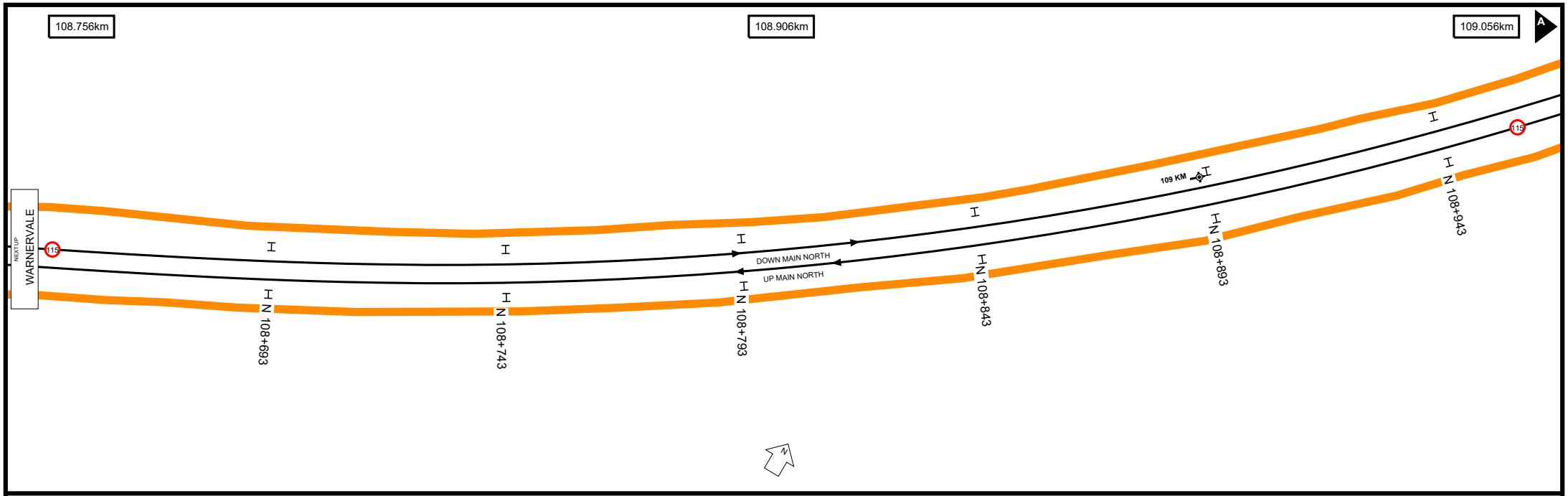



Worksite Protection Planning Diagram
Contact: rcsp@transport.nsw.gov.au

NSW GOVERNMENT

Transport for NSW

UNCONTROLLED WHEN PRINTED

Data shown here may not have been field verified.
Do not use for operational purposes without checking against a controlled document.
For data issues contact GIS.Support@transport.nsw.gov.au

TITLE:
Central Coast Line - Warnervale to Broadmeadow - N00
Page range 108.756-109.357km

A4
21/02/2025

SCALE: 0m 10m 20m 30m 40m 50m

7



Worksite Protection Planning Diagram
Contact: rcsp@transport.nsw.gov.au

NSW GOVERNMENT

Transport for NSW

UNCONTROLLED WHEN PRINTED

Data shown here may not have been field verified.
Do not use for operational purposes without checking against a controlled document.
For data issues contact GIS.Support@transport.nsw.gov.au

TITLE:
Central Coast Line - Warnervale to Broadmeadow - N00

Page range 109.357-109.957km

A4
21/02/2025

SCALE: 0m 10m 20m 30m 40m 50m

8

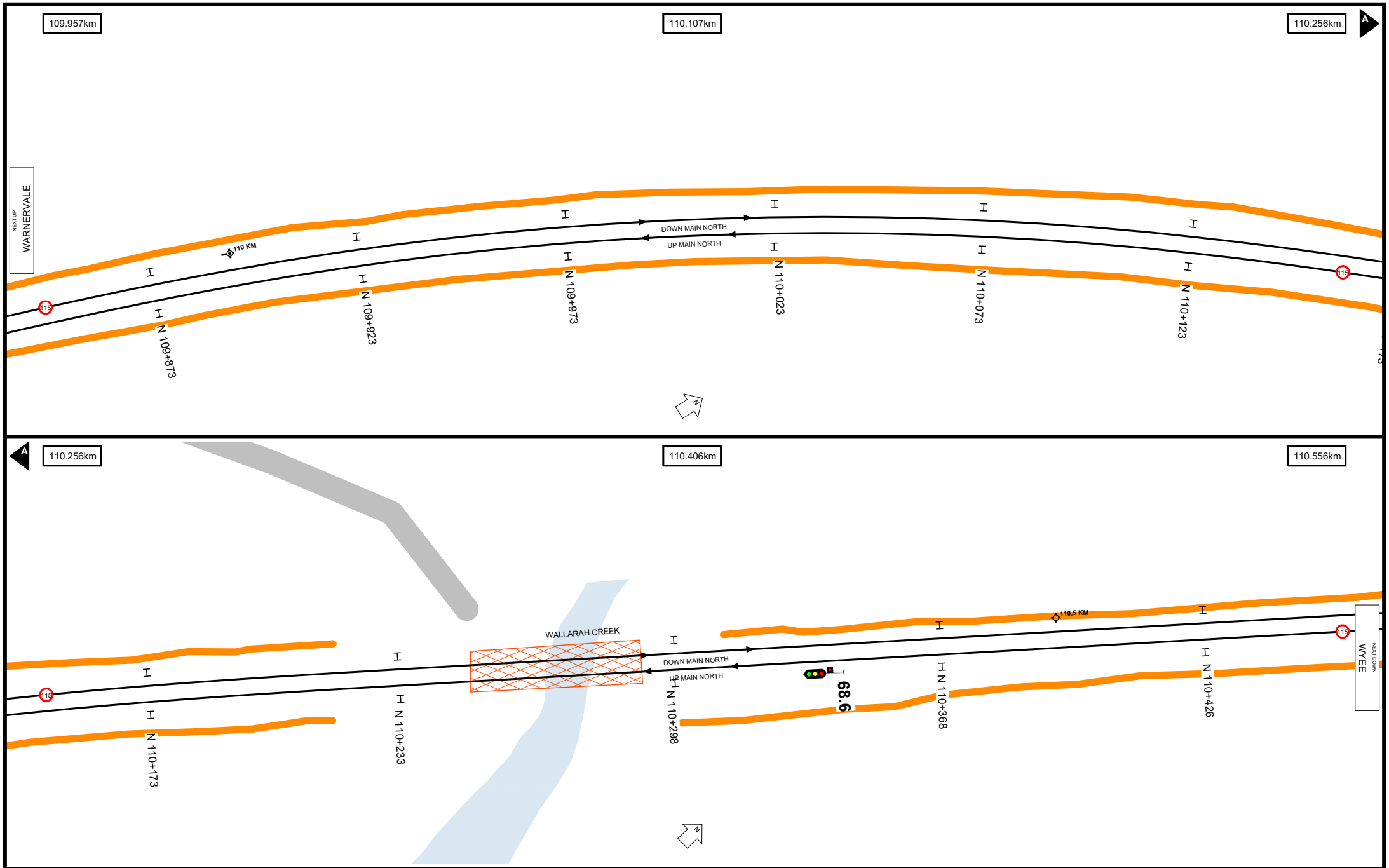

Worksite Protection Planning Diagram
Contact: rcsp@transport.nsw.gov.au

NSW GOVERNMENT

Transport for NSW

UNCONTROLLED WHEN PRINTED

Data shown here may not have been field verified.
Do not use for operational purposes without checking against a controlled document.
For data issues contact GIS.Support@transport.nsw.gov.au

TITLE:
Central Coast Line - Warnervale to Broadmeadow - N00
Page range 109.957-110.556km

SCALE: 0m 10m 20m 30m 40m 50m

A4
21/02/2025

9

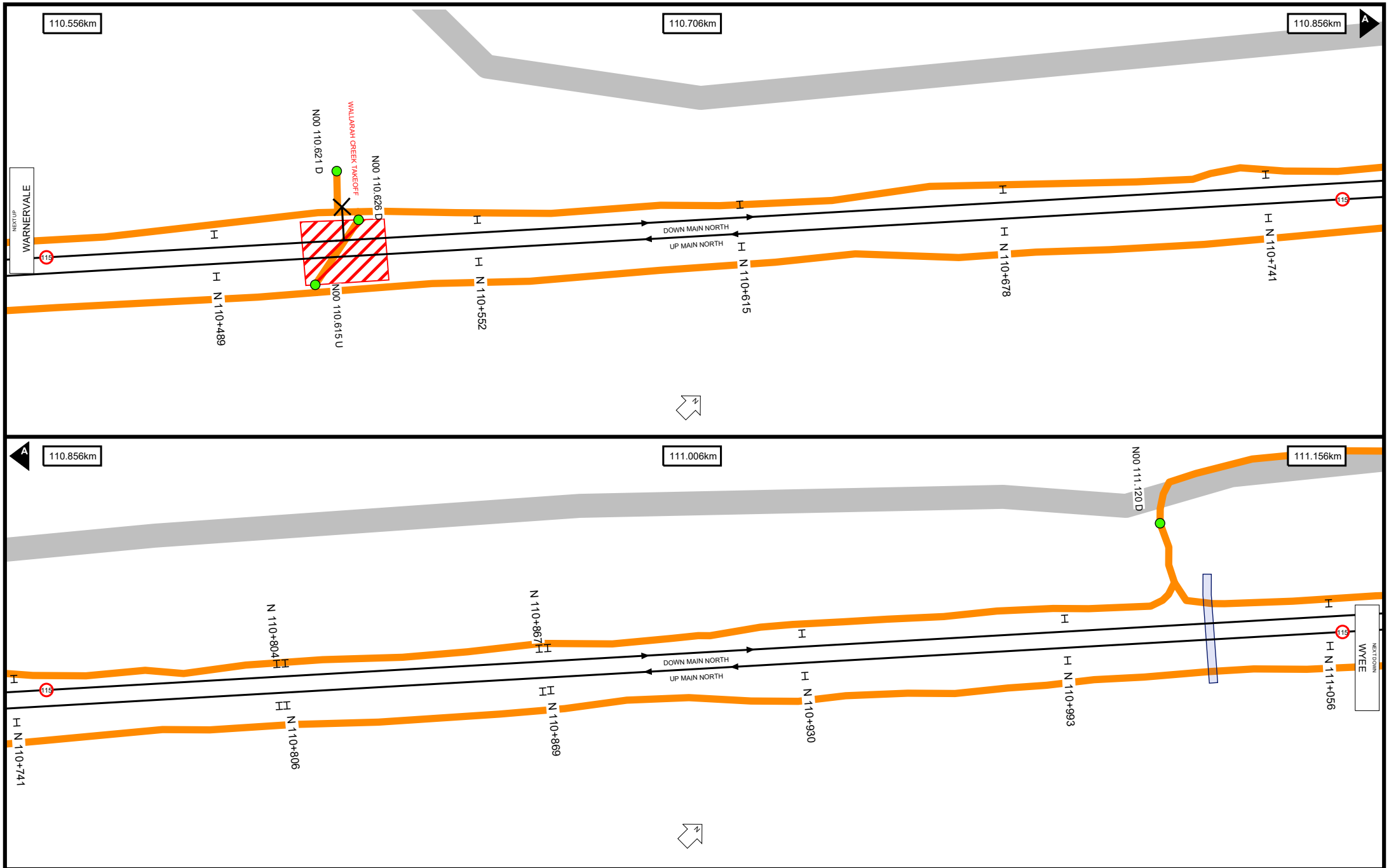

Worksite Protection Planning Diagram
Contact: rcsp@transport.nsw.gov.au

NSW GOVERNMENT

Transport for NSW

UNCONTROLLED WHEN PRINTED

Data shown here may not have been field verified.
Do not use for operational purposes without checking against a controlled document.
For data issues contact GIS.Support@transport.nsw.gov.au

TITLE:
Central Coast Line - Warnervale to Broadmeadow - N00

Page range 110.556-111.156km

A4

21/02/2025

SCALE: 0m 10m 20m 30m 40m 50m

10

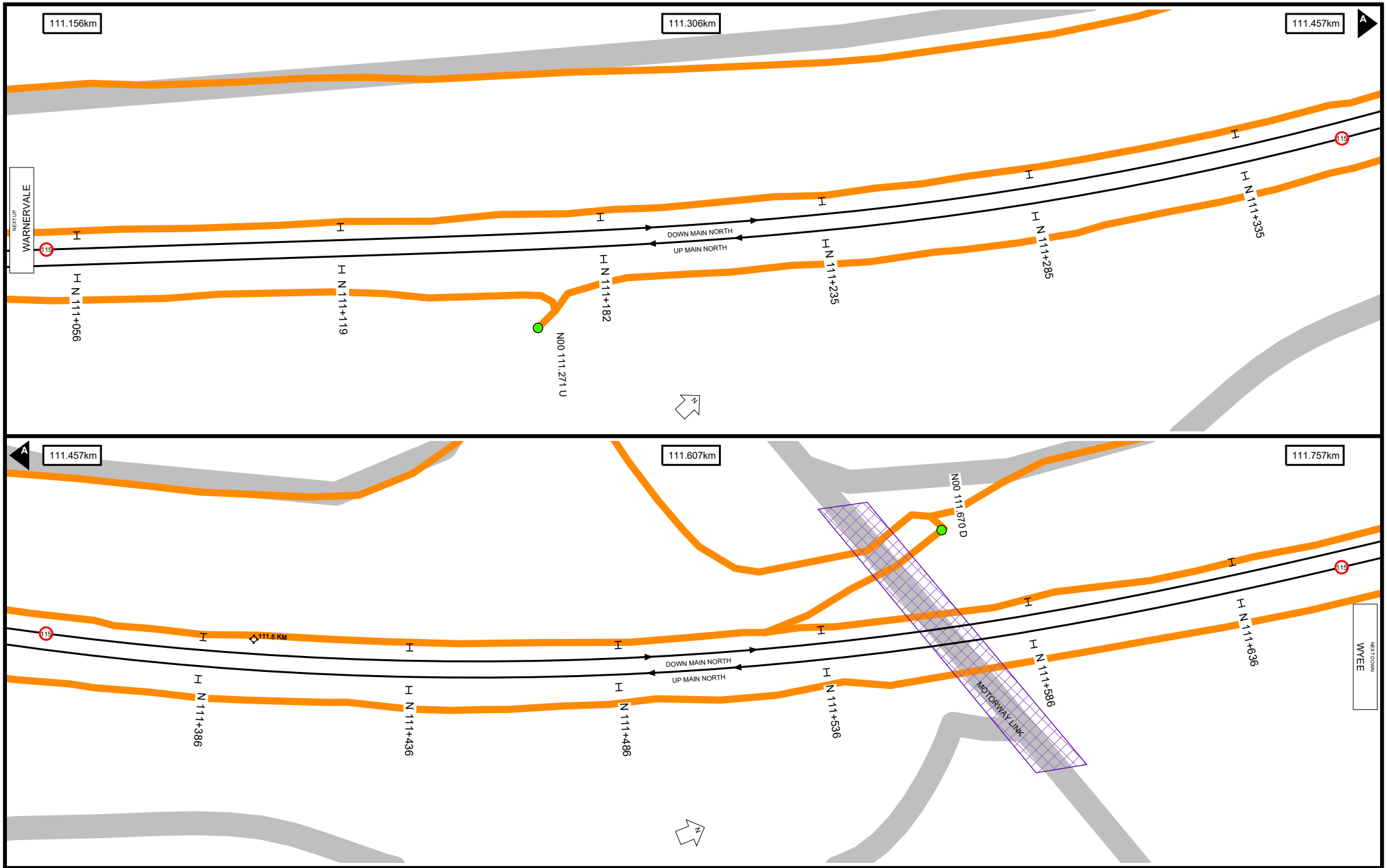

Worksite Protection Planning Diagram
Contact: rcsp@transport.nsw.gov.au

NSW GOVERNMENT
Transport for NSW

UNCONTROLLED WHEN PRINTED

Data shown here may not have been field verified.
Do not use for operational purposes without checking against a controlled document.
For data issues contact GIS.Support@transport.nsw.gov.au

TITLE:
Central Coast Line - Warnervale to Broadmeadow - N00
Page range 111.156-111.757km

SCALE: 0m 10m 20m 30m 40m 50m

A4
21/02/2025

11

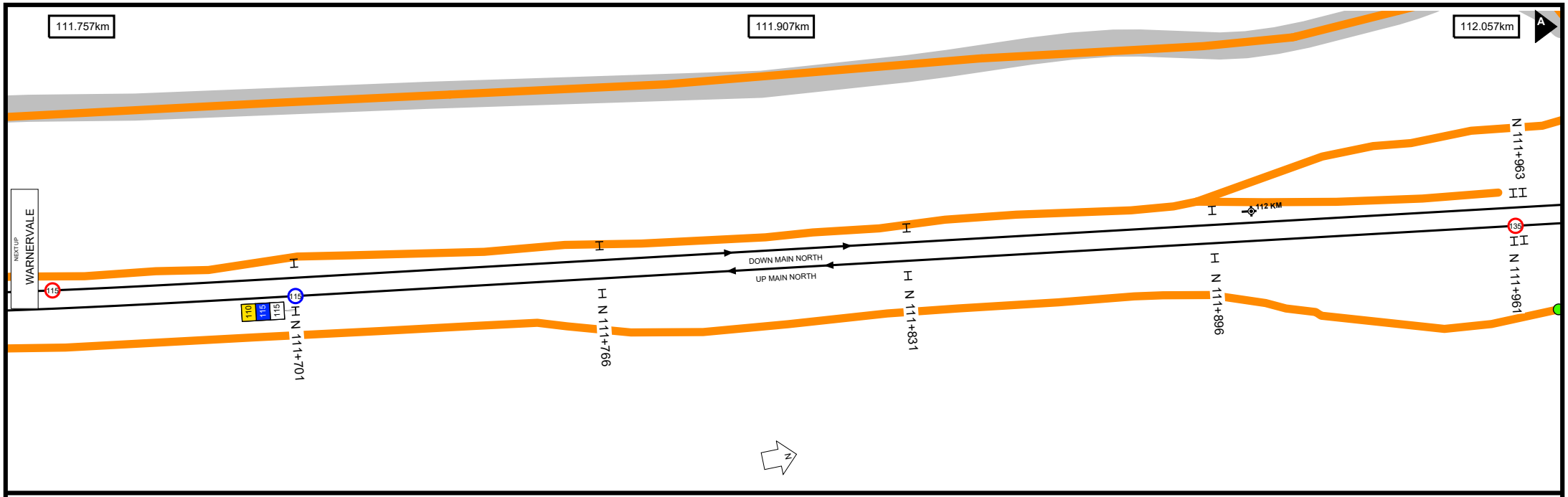

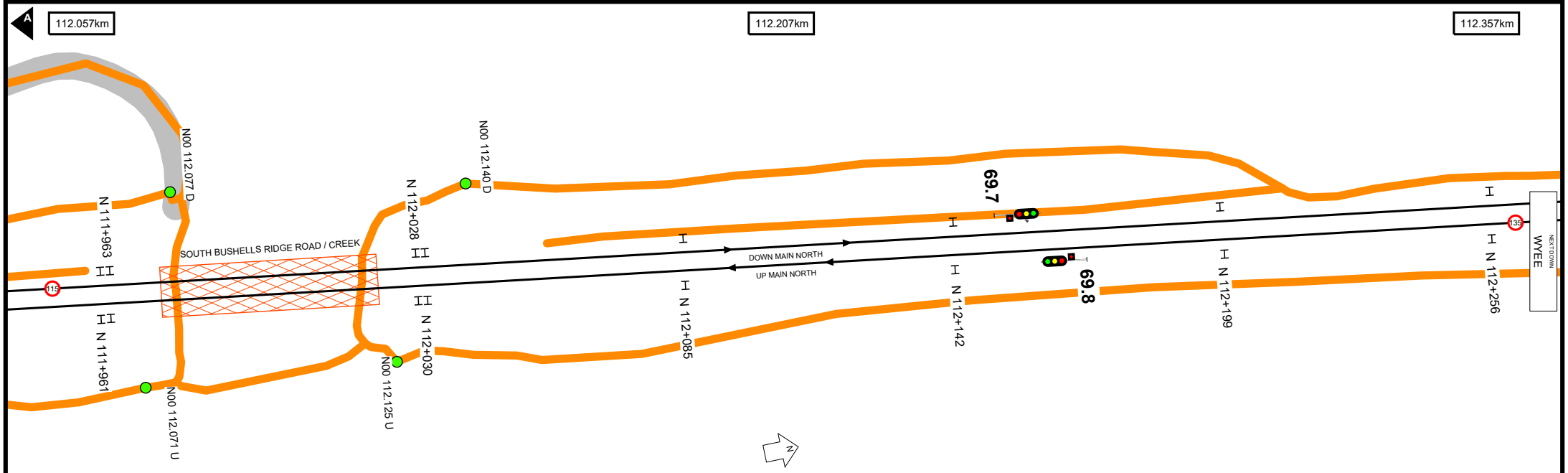

Worksite Protection Planning Diagram
Contact: rcsp@transport.nsw.gov.au

NSW GOVERNMENT

Transport for NSW

UNCONTROLLED WHEN PRINTED

Data shown here may not have been field verified.
Do not use for operational purposes without checking against a controlled document.
For data issues contact GIS.Support@transport.nsw.gov.au

TITLE:
Central Coast Line - Warnervale to Broadmeadow - N00
Page range 111.757-112.357km

A4
21/02/2025

SCALE: 0m 10m 20m 30m 40m 50m

12

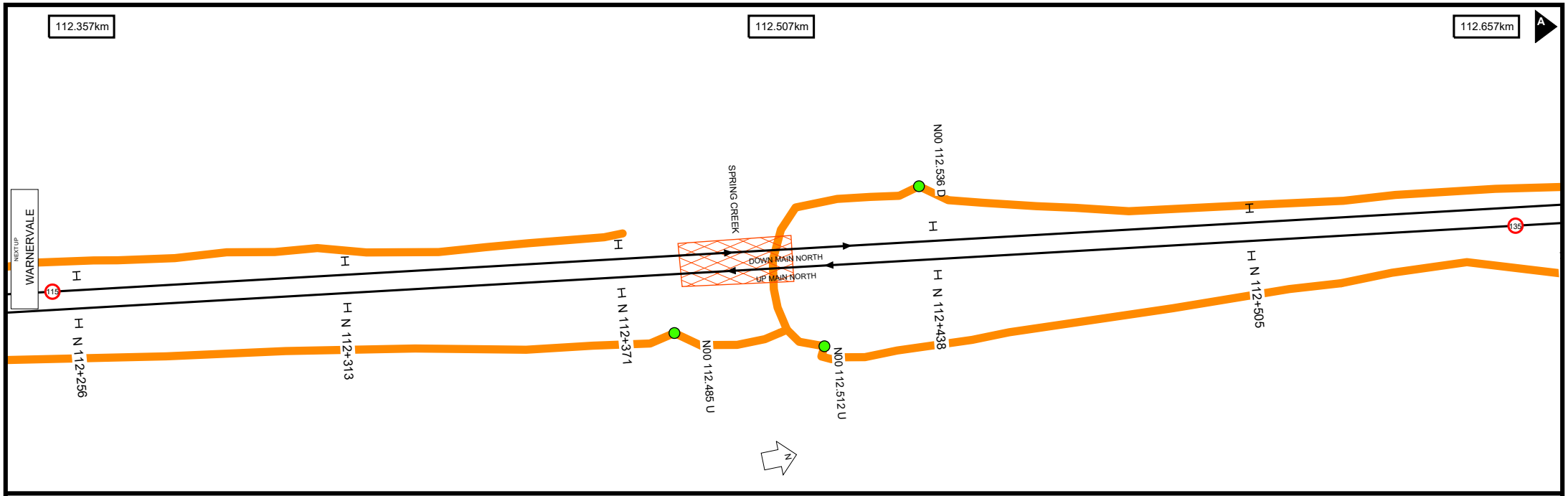

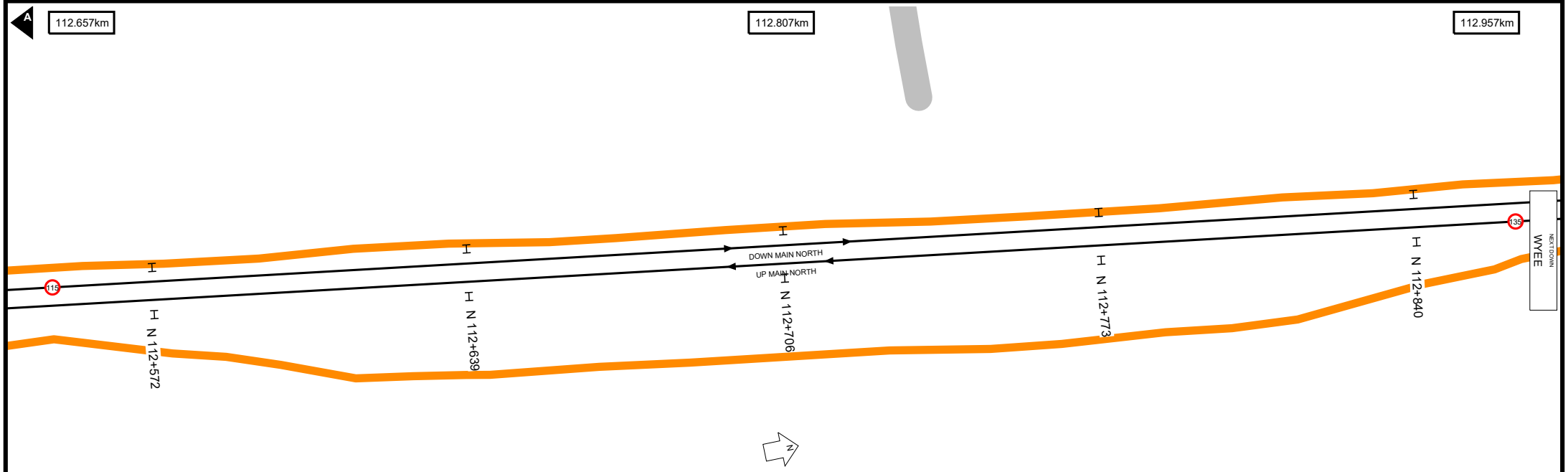

Worksite Protection Planning Diagram
Contact: rcsp@transport.nsw.gov.au

NSW GOVERNMENT
Transport for NSW

UNCONTROLLED WHEN PRINTED

Data shown here may not have been field verified.
Do not use for operational purposes without checking against a controlled document.
For data issues contact GIS.Support@transport.nsw.gov.au

TITLE:
Central Coast Line - Warnervale to Broadmeadow - N00
Page range 112.357-112.957km

A4
21/02/2025

SCALE: 0m 10m 20m 30m 40m 50m

13



Worksite Protection Planning Diagram
Contact: rcsp@transport.nsw.gov.au

NSW GOVERNMENT

Transport for NSW

UNCONTROLLED WHEN PRINTED

Data shown here may not have been field verified.
Do not use for operational purposes without checking against a controlled document.
For data issues contact GIS.Support@transport.nsw.gov.au

TITLE:
Central Coast Line - Warnervale to Broadmeadow - N00

Page range 112.957-113.558km

A4

21/02/2025

SCALE: 0m 10m 20m 30m 40m 50m

14



Worksite Protection Planning Diagram
Contact: rcsp@transport.nsw.gov.au

NSW GOVERNMENT

Transport for NSW

UNCONTROLLED WHEN PRINTED

Data shown here may not have been field verified.
Do not use for operational purposes without checking against a controlled document.
For data issues contact GIS.Support@transport.nsw.gov.au

TITLE:
Central Coast Line - Warnervale to Broadmeadow - N00
Page range 113.558-114.158km

A4
21/02/2025

SCALE: 0m 10m 20m 30m 40m 50m

15

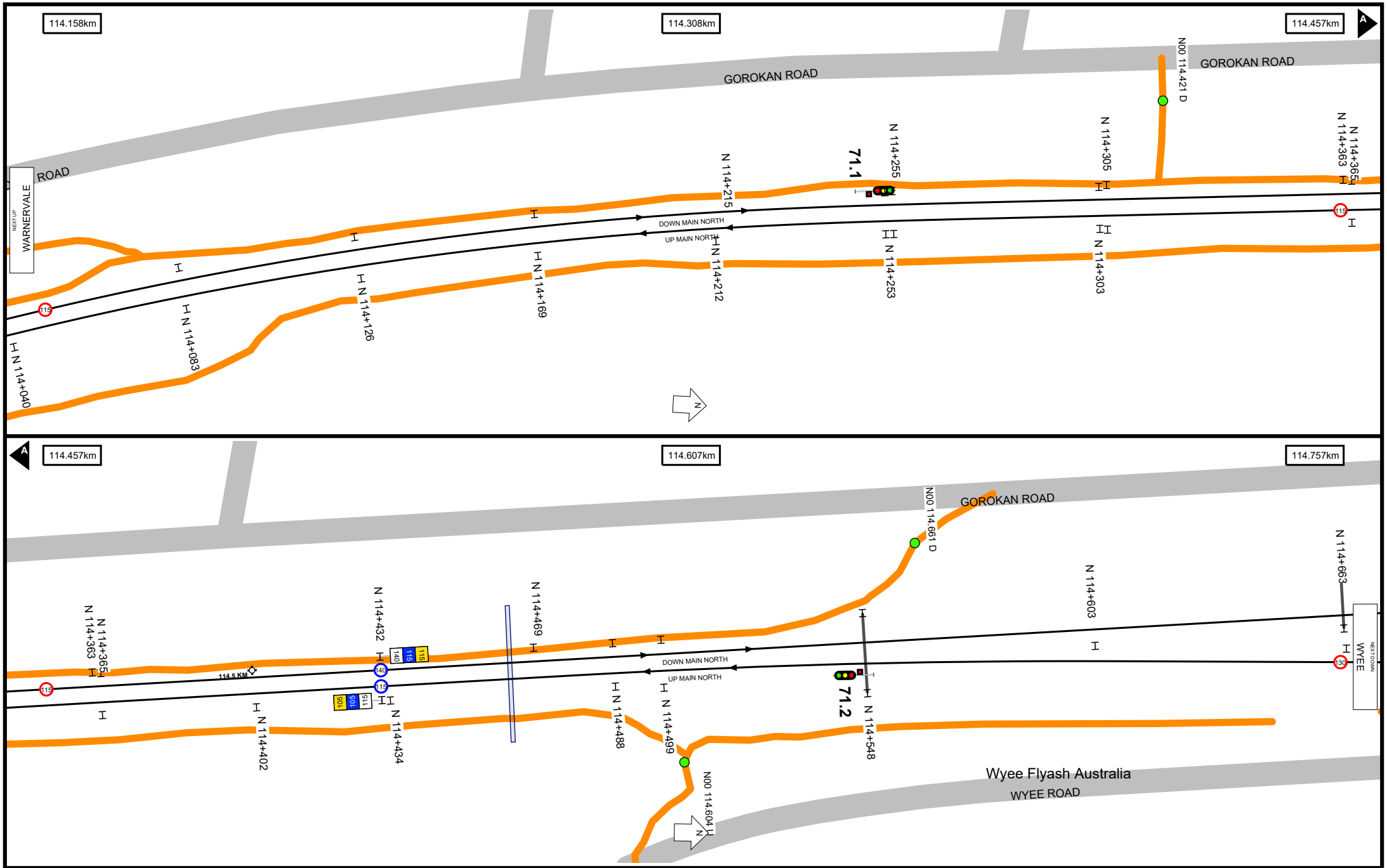

Worksite Protection Planning Diagram
Contact: rcsp@transport.nsw.gov.au

NSW GOVERNMENT

Transport for NSW

UNCONTROLLED WHEN PRINTED

Data shown here may not have been field verified.
Do not use for operational purposes without checking against a controlled document.
For data issues contact GIS.Support@transport.nsw.gov.au

TITLE:
Central Coast Line - Warnervale to Broadmeadow - N00
Page range 114.158-114.757km

SCALE: 0m 10m 20m 30m 40m 50m

A4
21/02/2025

16

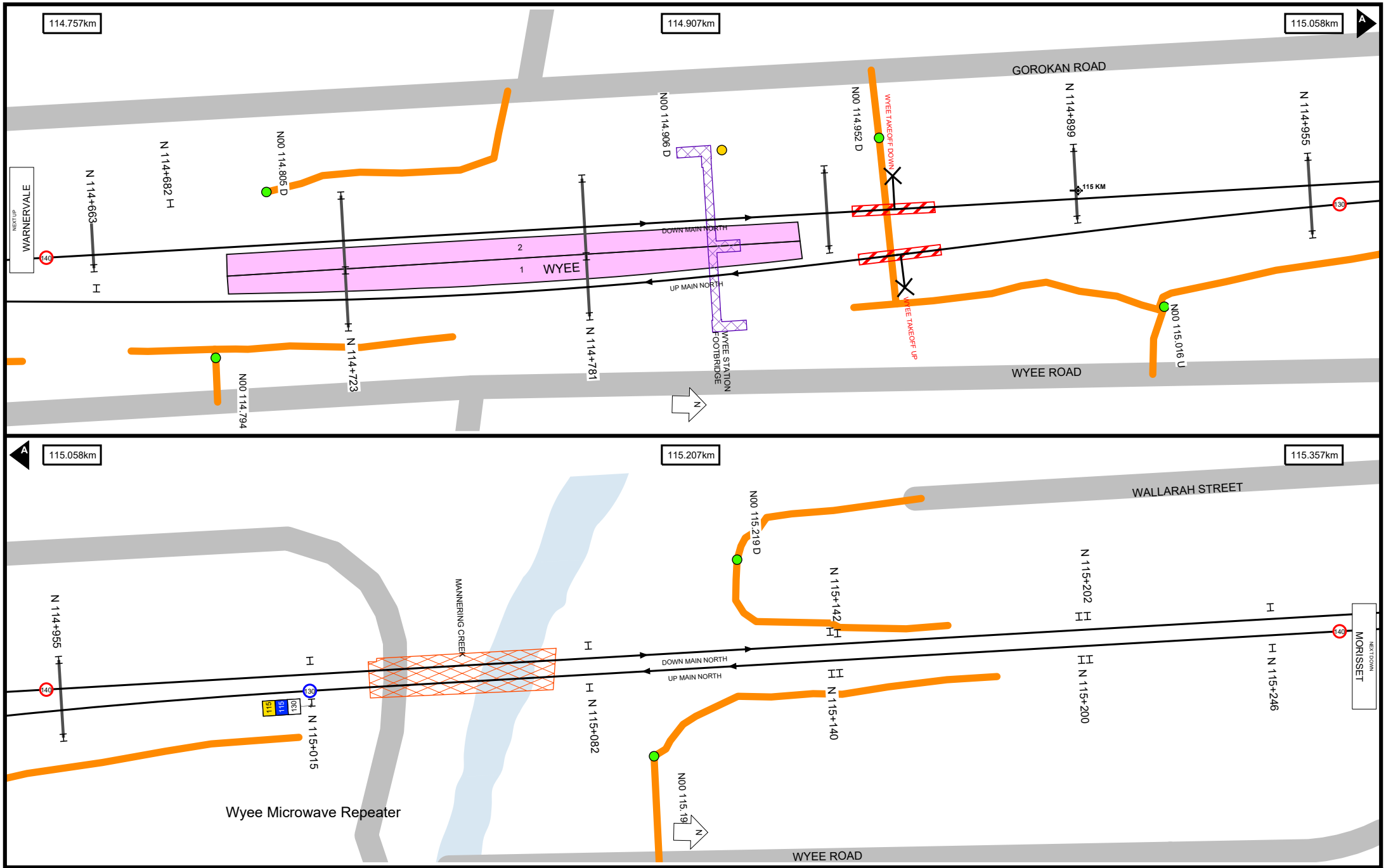

Worksite Protection Planning Diagram
Contact: rcsp@transport.nsw.gov.au

Transport for NSW

UNCONTROLLED WHEN PRINTED

Data shown here may not have been field verified.
Do not use for operational purposes without checking against a controlled document.
For data issues contact GIS.Support@transport.nsw.gov.au

TITLE:
Central Coast Line - Warnervale to Broadmeadow - N00
Page range 114.757-115.357km

A4
21/02/2025

SCALE: 0m 10m 20m 30m 40m 50m

17

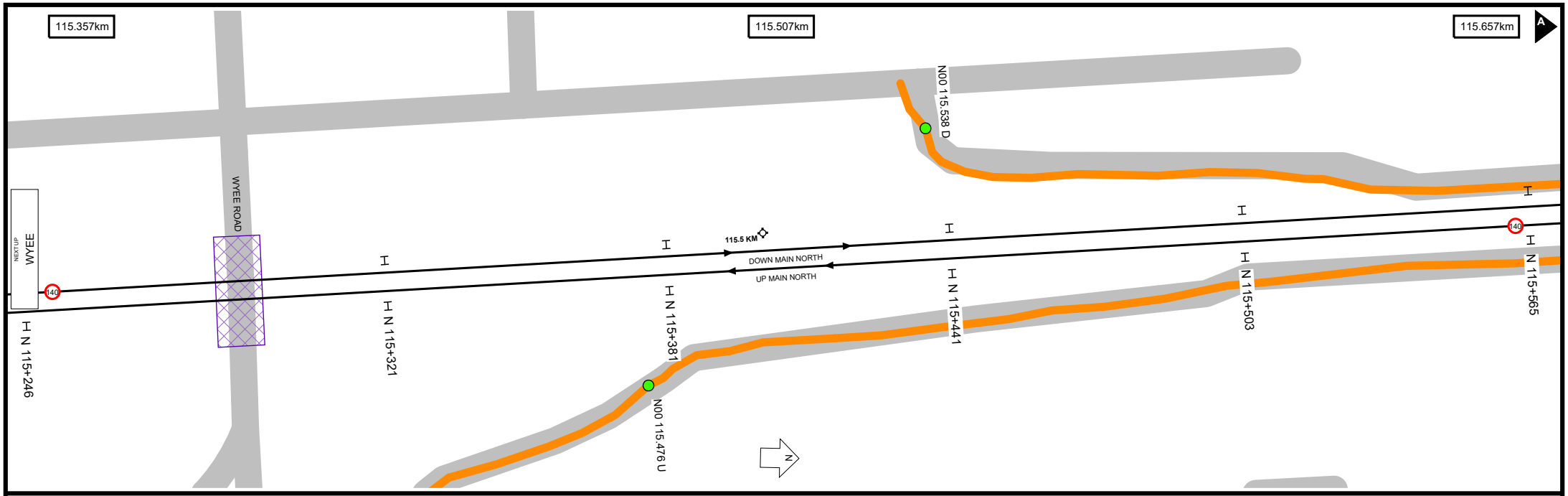



Worksite Protection Planning Diagram
Contact: rcsp@transport.nsw.gov.au

NSW GOVERNMENT
Transport for NSW

UNCONTROLLED WHEN PRINTED

Data shown here may not have been field verified.
Do not use for operational purposes without checking against a controlled document.
For data issues contact GIS.Support@transport.nsw.gov.au

TITLE:
Central Coast Line - Warnervale to Broadmeadow - N00
Page range 115.357-115.957km

SCALE: 0m 10m 20m 30m 40m 50m

A4
21/02/2025

18

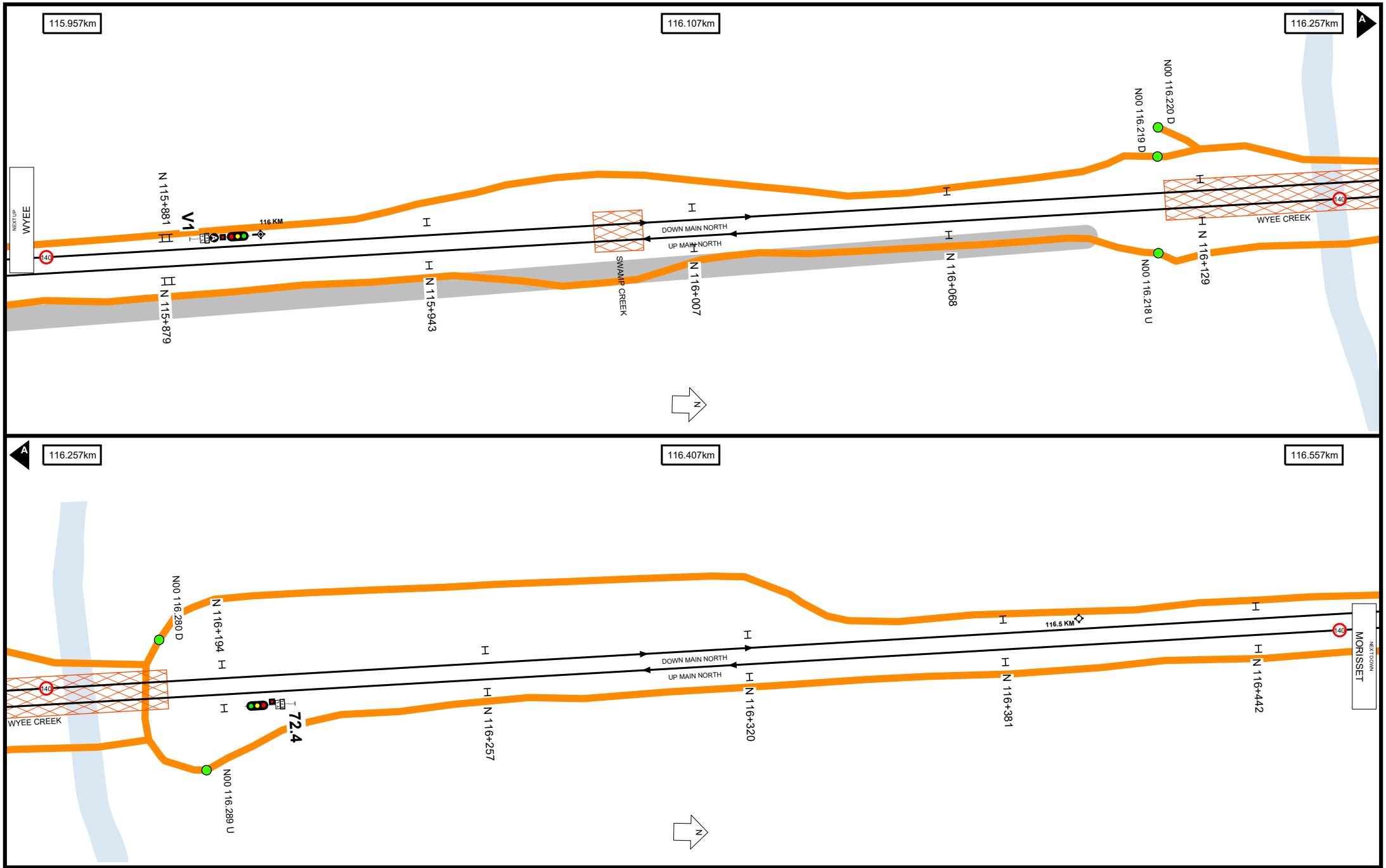

Worksite Protection Planning Diagram
Contact: rcsp@transport.nsw.gov.au

NSW GOVERNMENT
Transport for NSW

UNCONTROLLED WHEN PRINTED

Data shown here may not have been field verified.
Do not use for operational purposes without checking against a controlled document.
For data issues contact GIS.Support@transport.nsw.gov.au

TITLE:
Central Coast Line - Warnervale to Broadmeadow - N00
Page range 115.957-116.557km

SCALE: 0m 10m 20m 30m 40m 50m

A4
21/02/2025

19

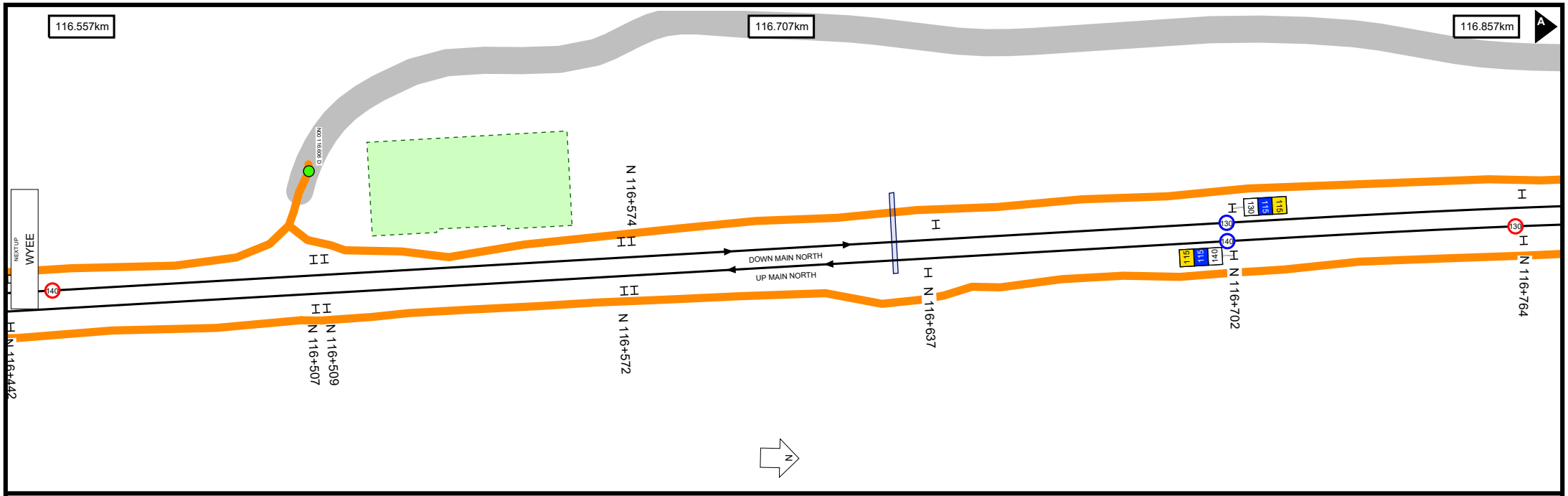



Worksite Protection Planning Diagram
Contact: rcsp@transport.nsw.gov.au

NSW GOVERNMENT

Transport for NSW

UNCONTROLLED WHEN PRINTED

Data shown here may not have been field verified.
Do not use for operational purposes without checking against a controlled document.
For data issues contact GIS.Support@transport.nsw.gov.au

TITLE:
Central Coast Line - Warnervale to Broadmeadow - N00
Page range 116.557-117.156km

A4
21/02/2025

SCALE: 0m 10m 20m 30m 40m 50m

20

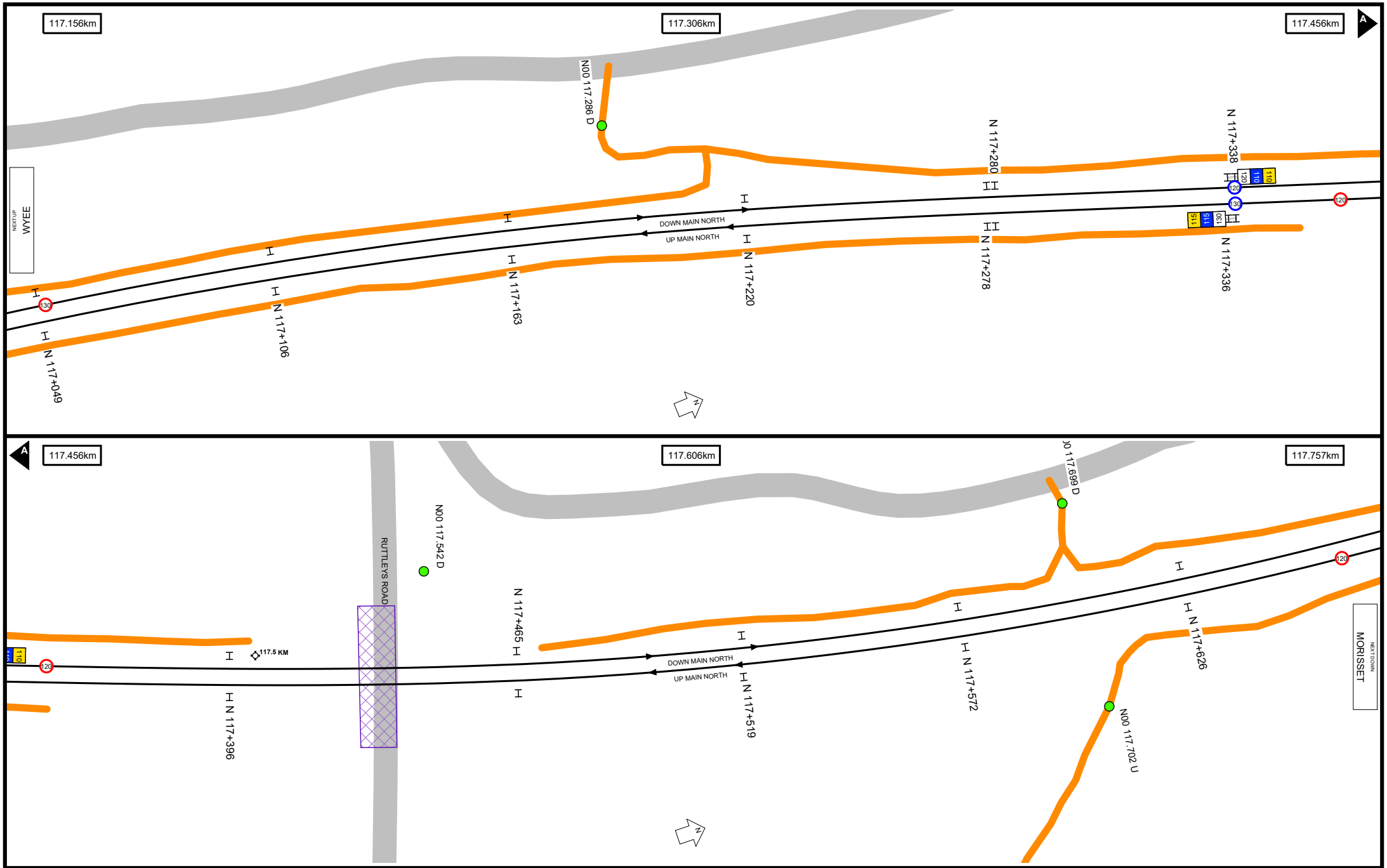

Worksite Protection Planning Diagram
Contact: rcsp@transport.nsw.gov.au

NSW GOVERNMENT

Transport for NSW

UNCONTROLLED WHEN PRINTED

Data shown here may not have been field verified.
Do not use for operational purposes without checking against a controlled document.
For data issues contact GIS.Support@transport.nsw.gov.au

TITLE:
Central Coast Line - Warnervale to Broadmeadow - N00
Page range 117.156-117.757km

A4
21/02/2025

SCALE: 0m 10m 20m 30m 40m 50m

21

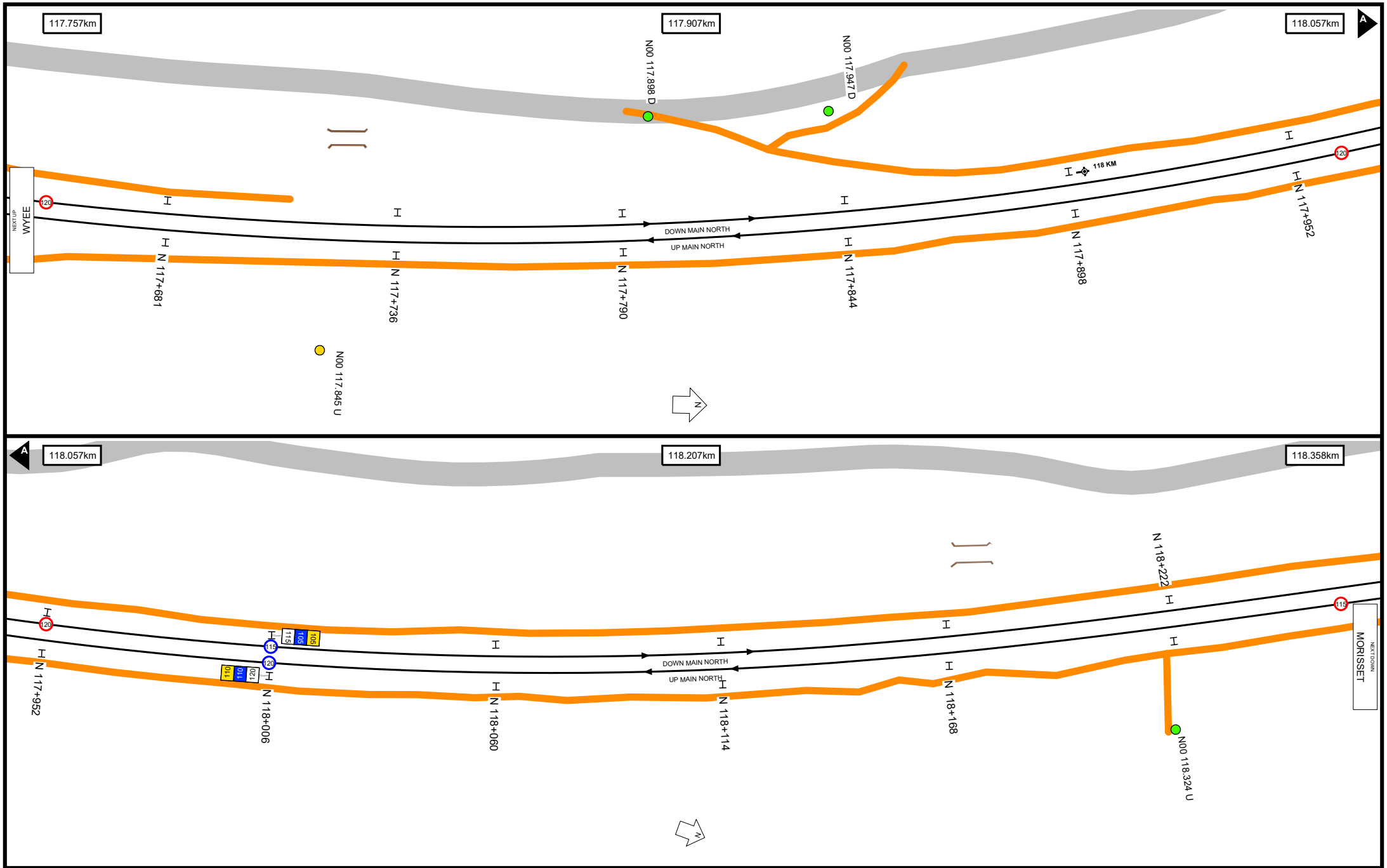

Worksite Protection Planning Diagram
Contact: rcsp@transport.nsw.gov.au

NSW GOVERNMENT

Transport for NSW

UNCONTROLLED WHEN PRINTED

Data shown here may not have been field verified.
Do not use for operational purposes without checking against a controlled document.
For data issues contact GIS.Support@transport.nsw.gov.au

TITLE:
Central Coast Line - Warnervale to Broadmeadow - N00
Page range 117.757-118.358km

A4
21/02/2025

SCALE: 0m 10m 20m 30m 40m 50m

22

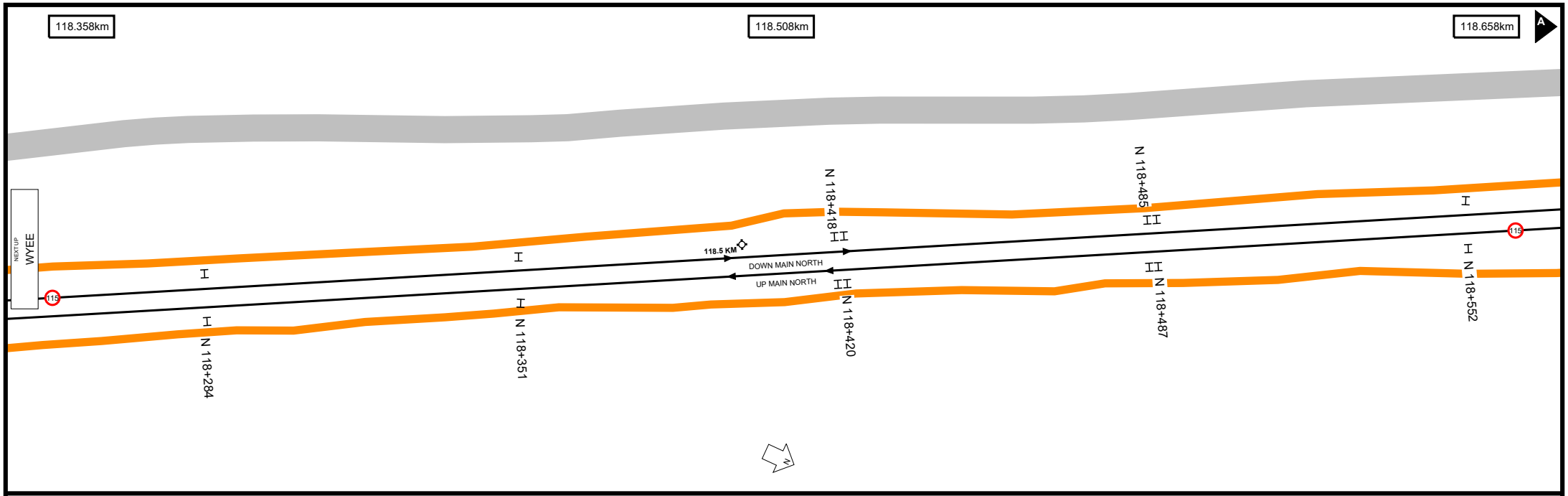

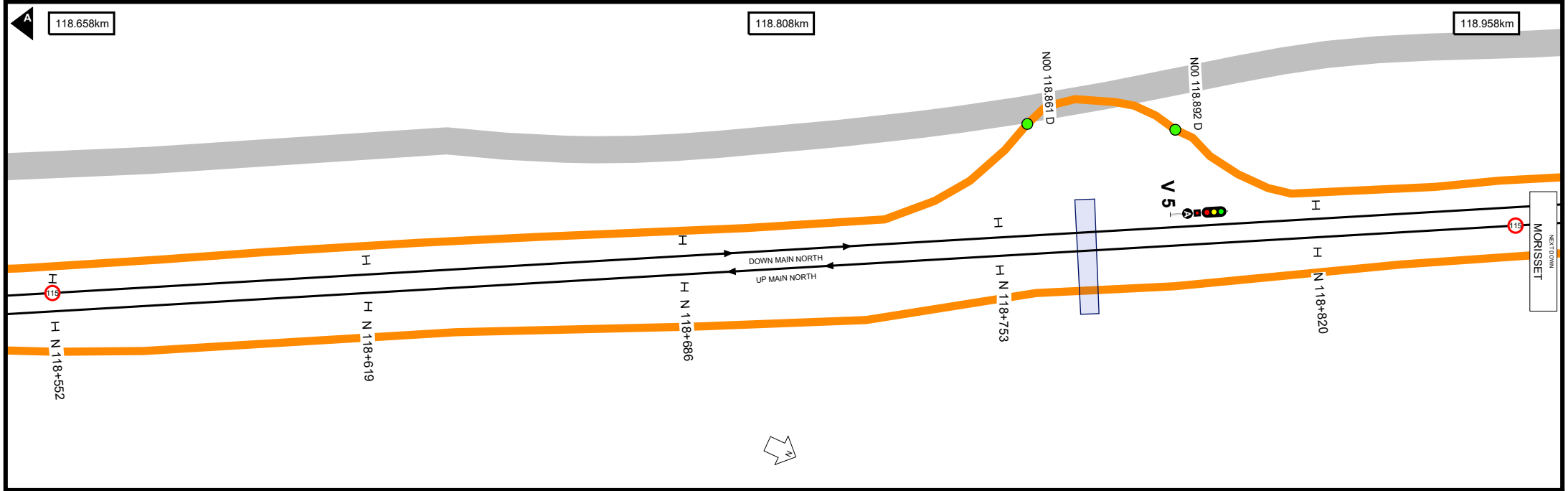

Worksite Protection Planning Diagram
Contact: rcsp@transport.nsw.gov.au

NSW GOVERNMENT

Transport for NSW

UNCONTROLLED WHEN PRINTED

Data shown here may not have been field verified.
Do not use for operational purposes without checking against a controlled document.
For data issues contact GIS.Support@transport.nsw.gov.au

TITLE:
Central Coast Line - Warnervale to Broadmeadow - N00
Page range 118.358-118.958km

A4
21/02/2025

SCALE: 0m 10m 20m 30m 40m 50m

23

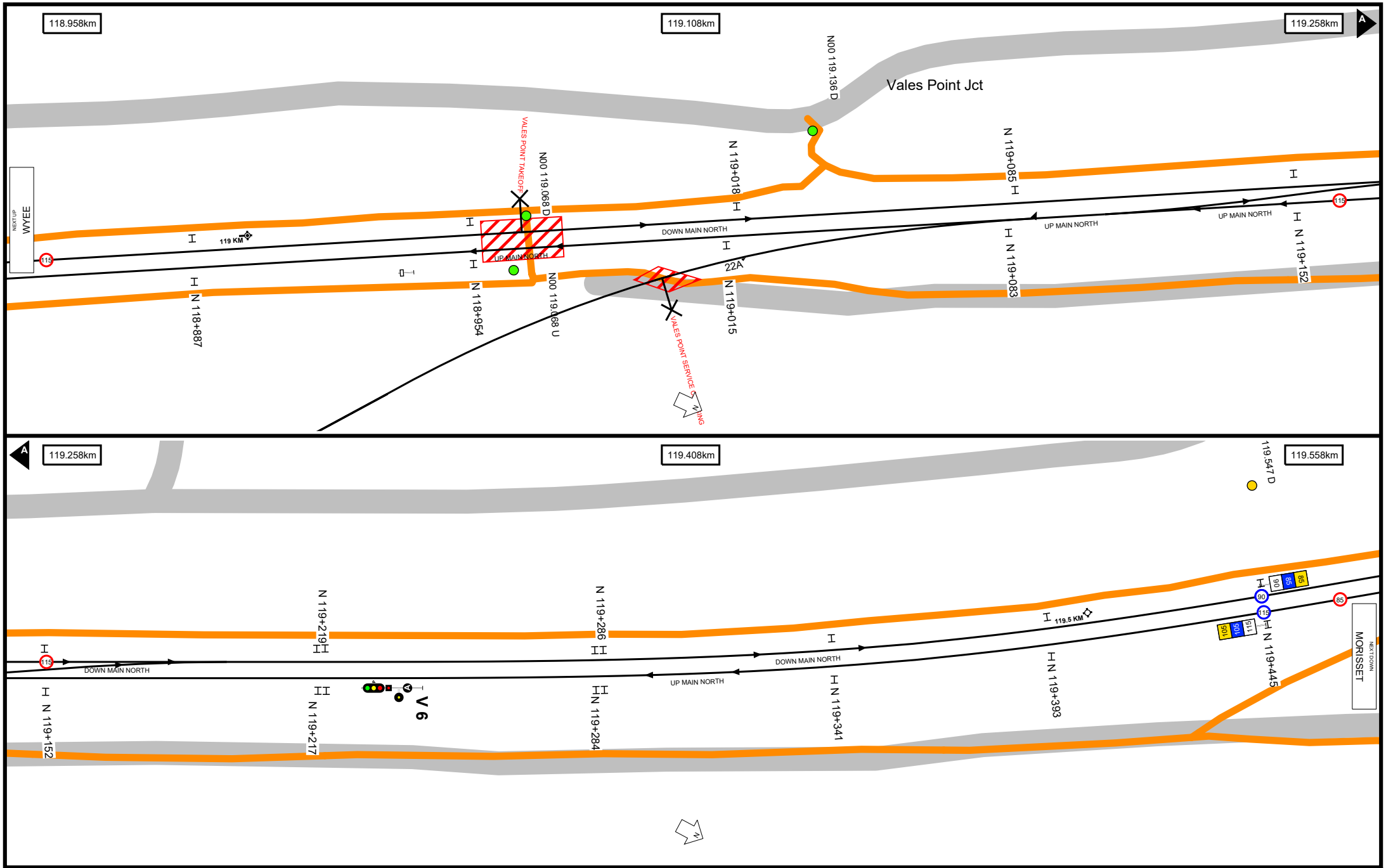

Worksite Protection Planning Diagram
Contact: rcsp@transport.nsw.gov.au

NSW GOVERNMENT

Transport for NSW

UNCONTROLLED WHEN PRINTED

Data shown here may not have been field verified.
Do not use for operational purposes without checking against a controlled document.
For data issues contact GIS.Support@transport.nsw.gov.au

TITLE:
Central Coast Line - Warnervale to Broadmeadow - N00
Page range 118.958-119.558km

A4
21/02/2025

SCALE: 0m 10m 20m 30m 40m 50m

24



Worksite Protection Planning Diagram
Contact: rcsp@transport.nsw.gov.au

NSW GOVERNMENT
Transport for NSW

UNCONTROLLED WHEN PRINTED

Data shown here may not have been field verified.
Do not use for operational purposes without checking against a controlled document.
For data issues contact GIS.Support@transport.nsw.gov.au

TITLE:
Central Coast Line - Warnervale to Broadmeadow - N00
Page range 119.558-120.156km

SCALE: 0m 10m 20m 30m 40m 50m

A4
21/02/2025

25

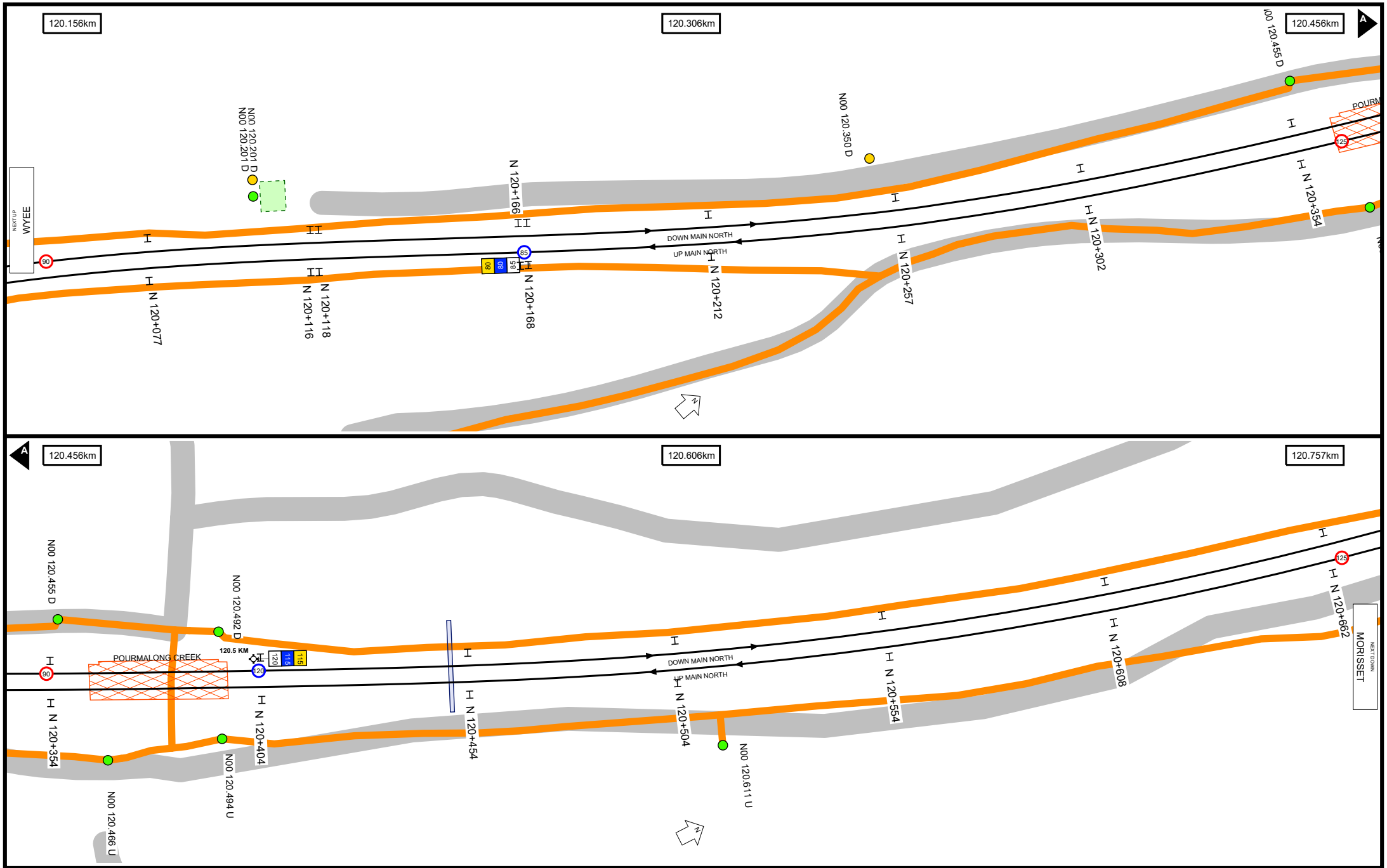

Worksite Protection Planning Diagram
Contact: rcsp@transport.nsw.gov.au

NSW GOVERNMENT

Transport for NSW

UNCONTROLLED WHEN PRINTED

Data shown here may not have been field verified.
Do not use for operational purposes without checking against a controlled document.
For data issues contact GIS.Support@transport.nsw.gov.au

TITLE:
Central Coast Line - Warnervale to Broadmeadow - N00

Page range 120.156-120.757km

A4

21/02/2025

SCALE: 0m 10m 20m 30m 40m 50m

26

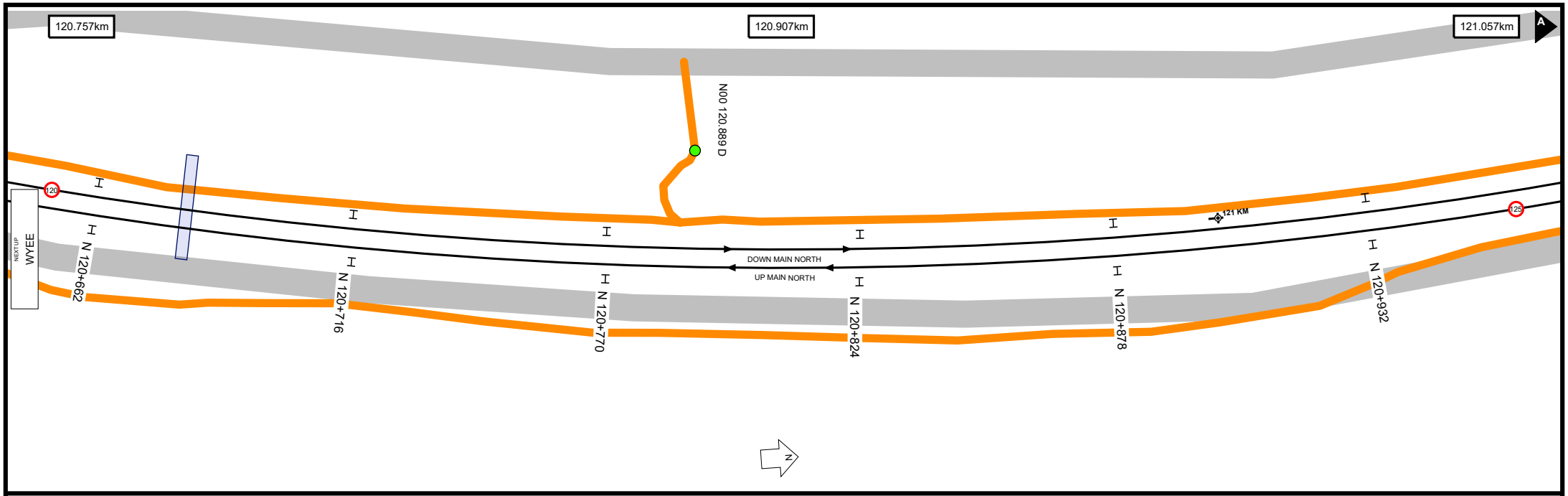

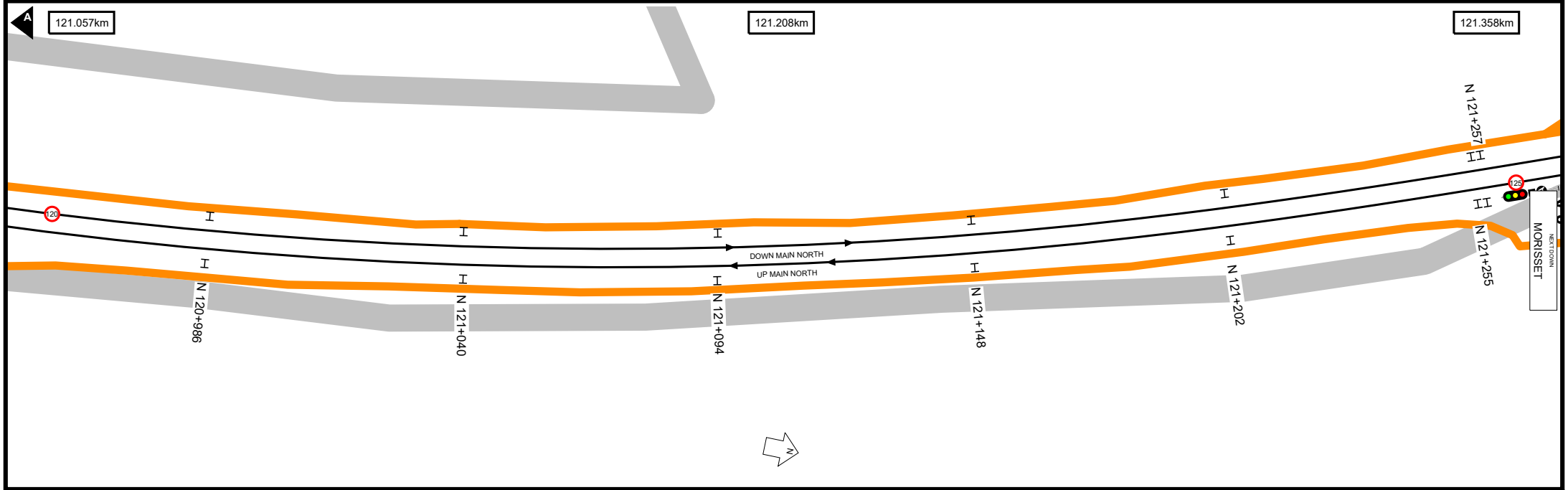

Worksite Protection Planning Diagram
Contact: rcsp@transport.nsw.gov.au

NSW GOVERNMENT

Transport for NSW

UNCONTROLLED WHEN PRINTED

Data shown here may not have been field verified.
Do not use for operational purposes without checking against a controlled document.
For data issues contact GIS.Support@transport.nsw.gov.au

TITLE:
Central Coast Line - Warnervale to Broadmeadow - N00
Page range 120.757-121.358km

A4
21/02/2025

SCALE: 0m 10m 20m 30m 40m 50m

27

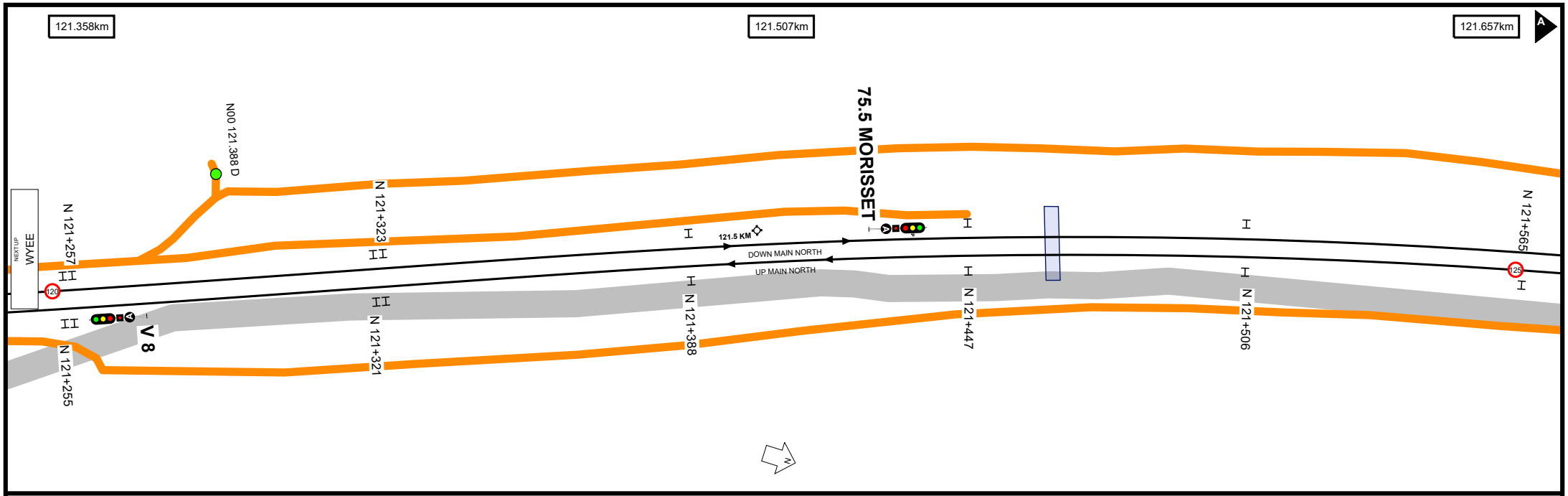



Worksite Protection Planning Diagram
Contact: rcsp@transport.nsw.gov.au

NSW GOVERNMENT

Transport for NSW

UNCONTROLLED WHEN PRINTED

Data shown here may not have been field verified.
Do not use for operational purposes without checking against a controlled document.
For data issues contact GIS.Support@transport.nsw.gov.au

TITLE:
Central Coast Line - Warnervale to Broadmeadow - N00
Page range 121.358-121.956km

A4
21/02/2025

SCALE: 0m 10m 20m 30m 40m 50m

28



Worksite Protection Planning Diagram
Contact: rcsp@transport.nsw.gov.au

NSW GOVERNMENT
Transport for NSW

UNCONTROLLED WHEN PRINTED

Data shown here may not have been field verified.
Do not use for operational purposes without checking against a controlled document.
For data issues contact GIS.Support@transport.nsw.gov.au

TITLE:
Central Coast Line - Warnervale to Broadmeadow - N00
Page range 121.956-122.555km

A4
21/02/2025

SCALE: 0m 10m 20m 30m 40m 50m

29

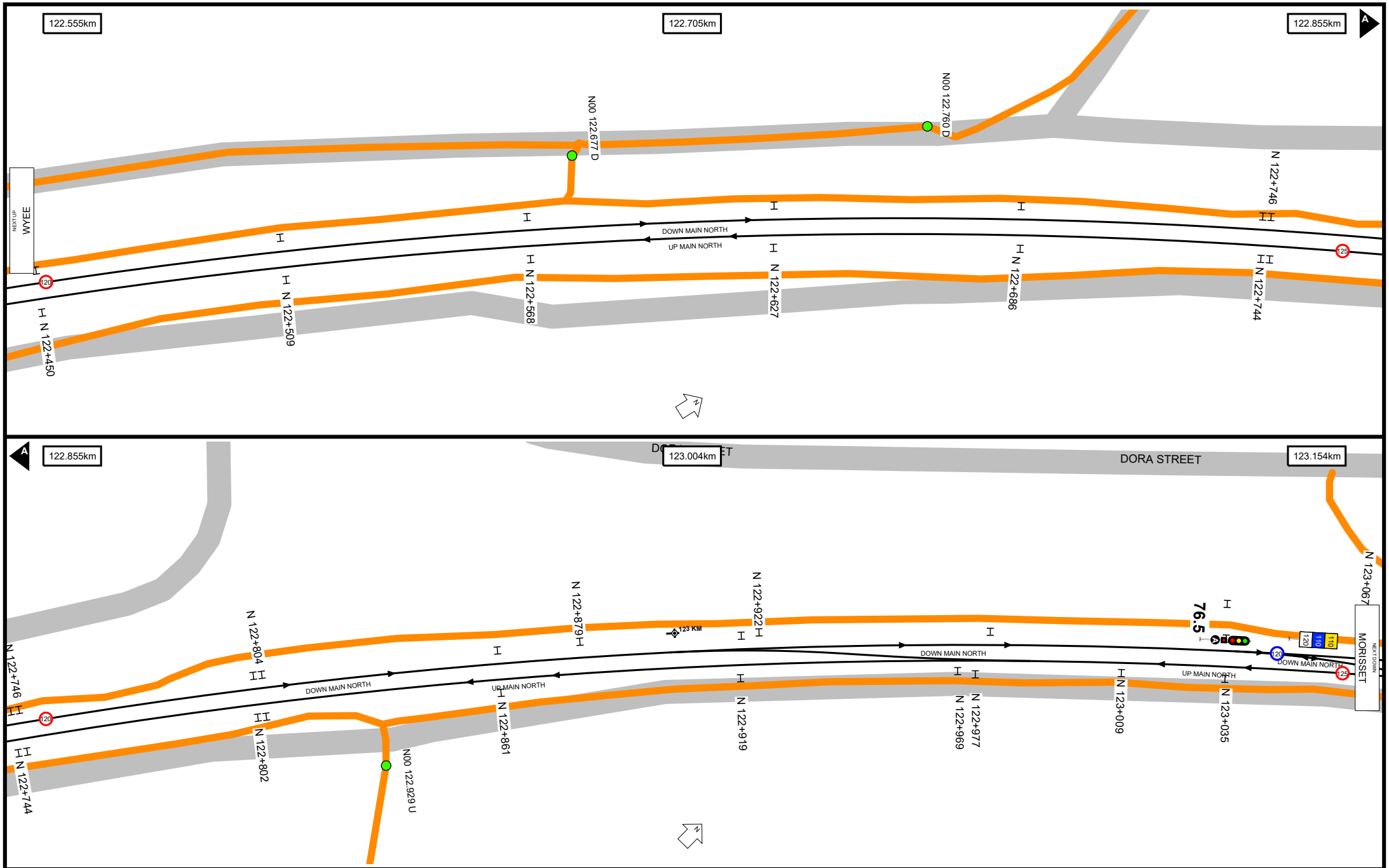

Worksite Protection Planning Diagram
Contact: rcsp@transport.nsw.gov.au

NSW GOVERNMENT
Transport for NSW

UNCONTROLLED WHEN PRINTED

Data shown here may not have been field verified.
Do not use for operational purposes without checking against a controlled document.
For data issues contact GIS.Support@transport.nsw.gov.au

TITLE:
Central Coast Line - Warnervale to Broadmeadow - N00
Page range 122.555-123.154km

SCALE: 0m 10m 20m 30m 40m 50m

A4
21/02/2025

30



Worksite Protection Planning Diagram
Contact: rcsp@transport.nsw.gov.au

NSW GOVERNMENT
Transport for NSW

UNCONTROLLED WHEN PRINTED

Data shown here may not have been field verified.
Do not use for operational purposes without checking against a controlled document.
For data issues contact GIS.Support@transport.nsw.gov.au

TITLE:
Central Coast Line - Warnervale to Broadmeadow - N00
Page range 123.154-123.749km

SCALE: 0m 10m 20m 30m 40m 50m

A4
21/02/2025

31

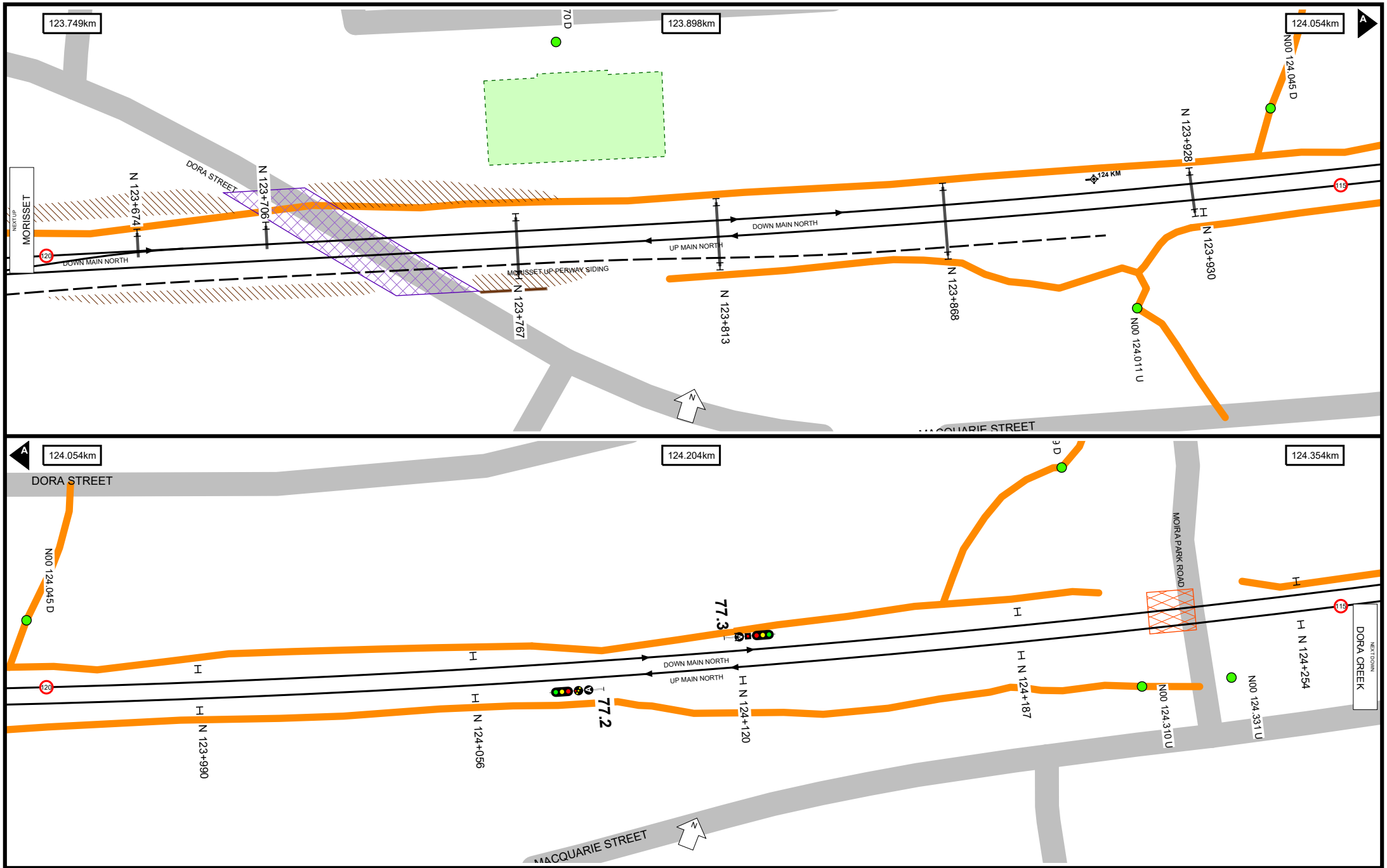

Worksite Protection Planning Diagram
Contact: rcsp@transport.nsw.gov.au

NSW GOVERNMENT
Transport for NSW

UNCONTROLLED WHEN PRINTED

Data shown here may not have been field verified.
Do not use for operational purposes without checking against a controlled document.
For data issues contact GIS.Support@transport.nsw.gov.au

TITLE:
Central Coast Line - Warnervale to Broadmeadow - N00
Page range 123.749-124.354km

A4
21/02/2025

SCALE: 0m 10m 20m 30m 40m 50m

32

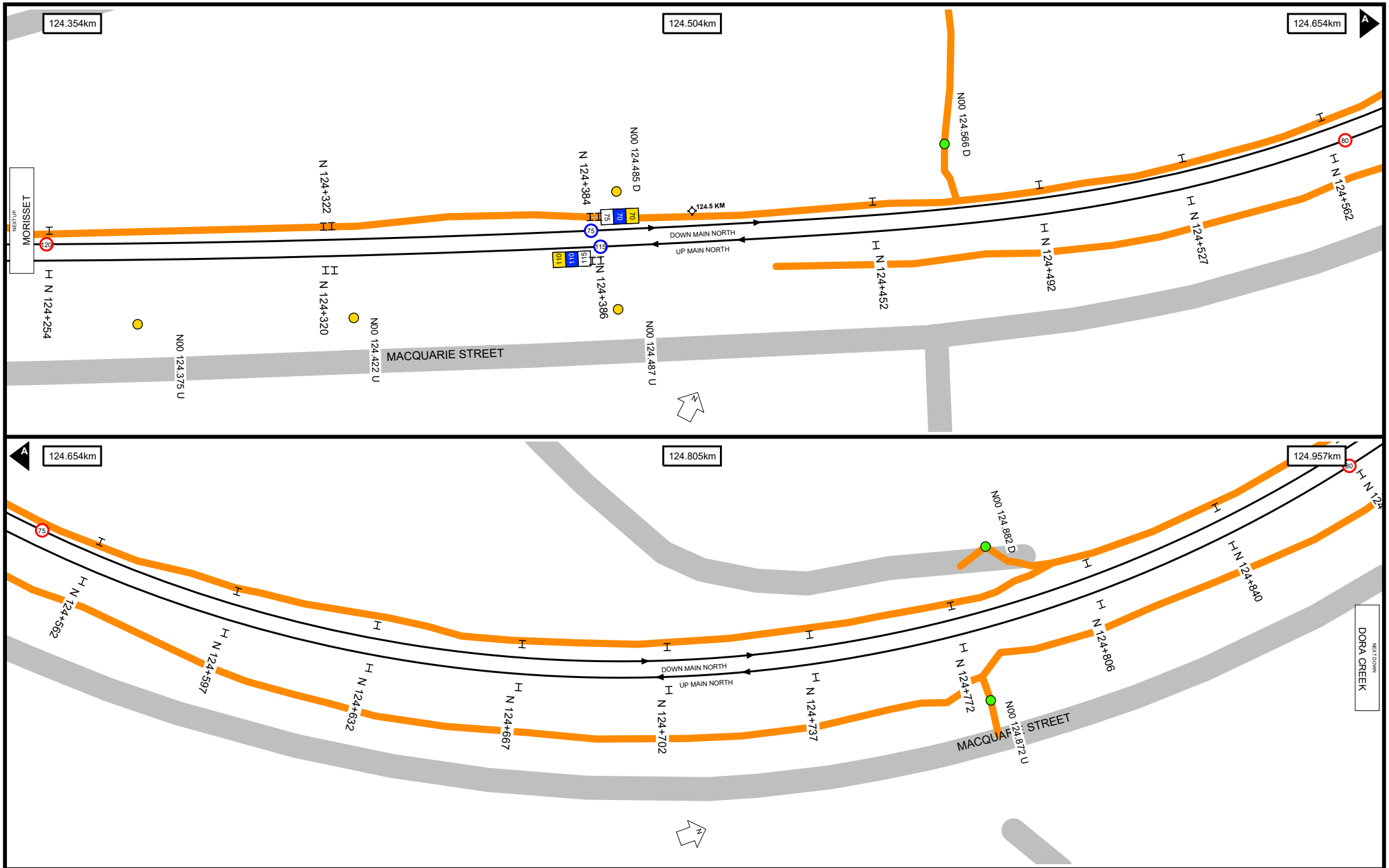

Worksite Protection Planning Diagram
Contact: rcsp@transport.nsw.gov.au

NSW GOVERNMENT

Transport for NSW

UNCONTROLLED WHEN PRINTED

Data shown here may not have been field verified.
Do not use for operational purposes without checking against a controlled document.
For data issues contact GIS.Support@transport.nsw.gov.au

TITLE:
Central Coast Line - Warnervale to Broadmeadow - N00
Page range 124.354-124.957km

A4
21/02/2025

SCALE: 0m 10m 20m 30m 40m 50m

33

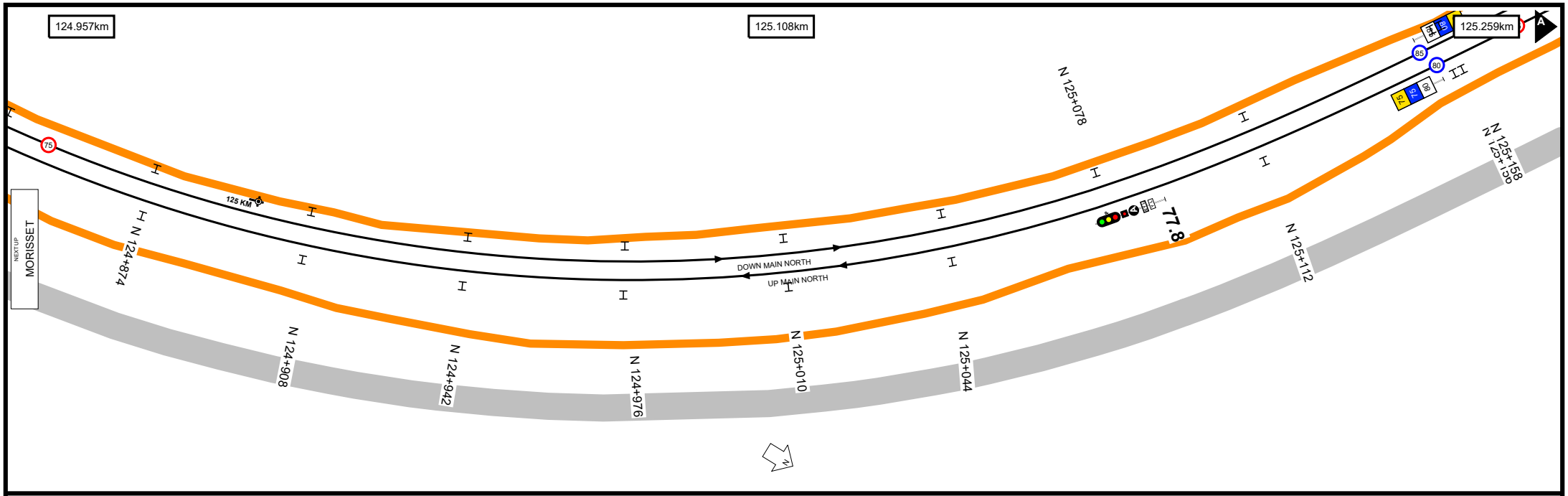

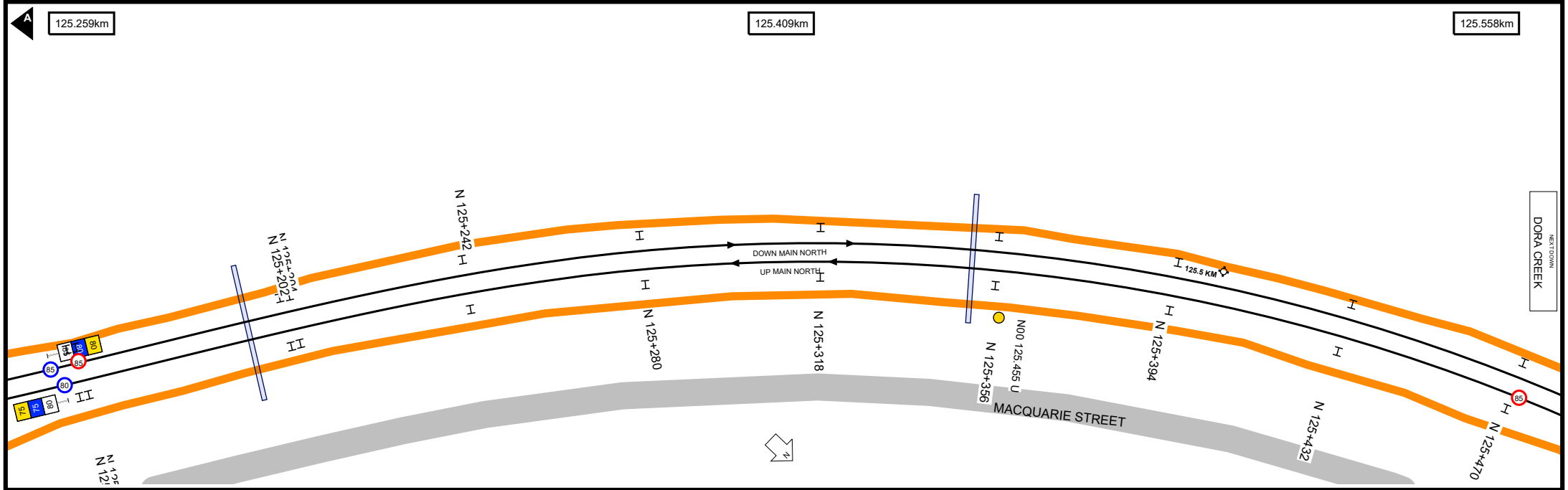

Worksite Protection Planning Diagram
Contact: rcsp@transport.nsw.gov.au

NSW GOVERNMENT
Transport for NSW

UNCONTROLLED WHEN PRINTED

Data shown here may not have been field verified.
Do not use for operational purposes without checking against a controlled document.
For data issues contact GIS.Support@transport.nsw.gov.au

TITLE:
Central Coast Line - Warnervale to Broadmeadow - N00
Page range 124.957-125.558km

SCALE: 0m 10m 20m 30m 40m 50m

A4
21/02/2025

34

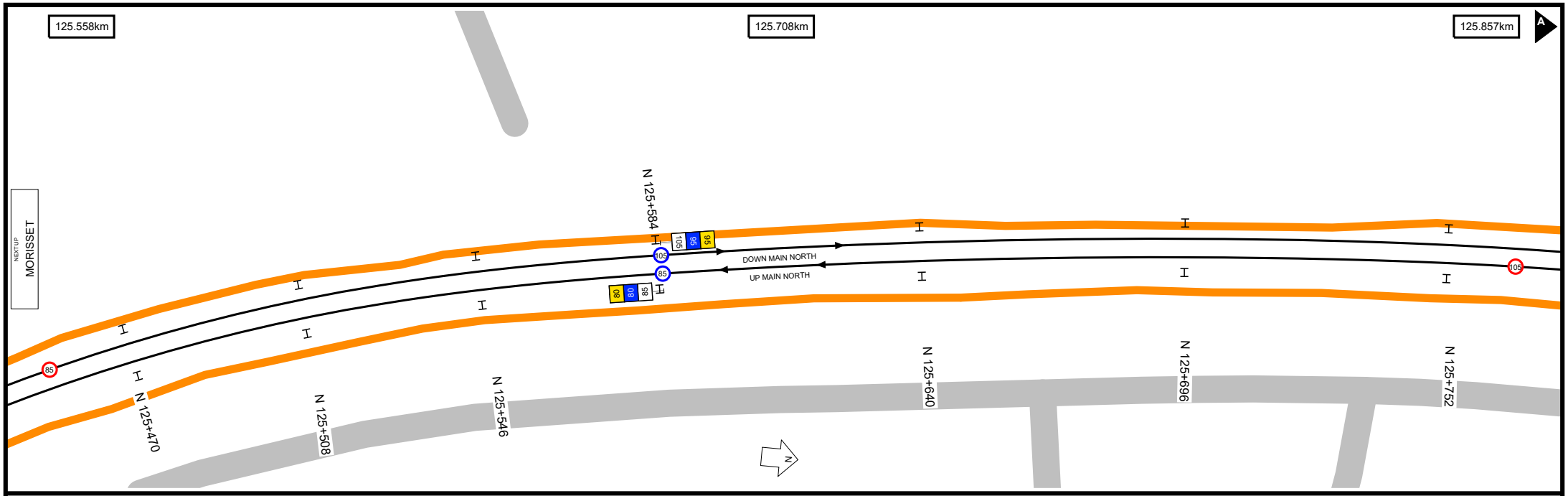

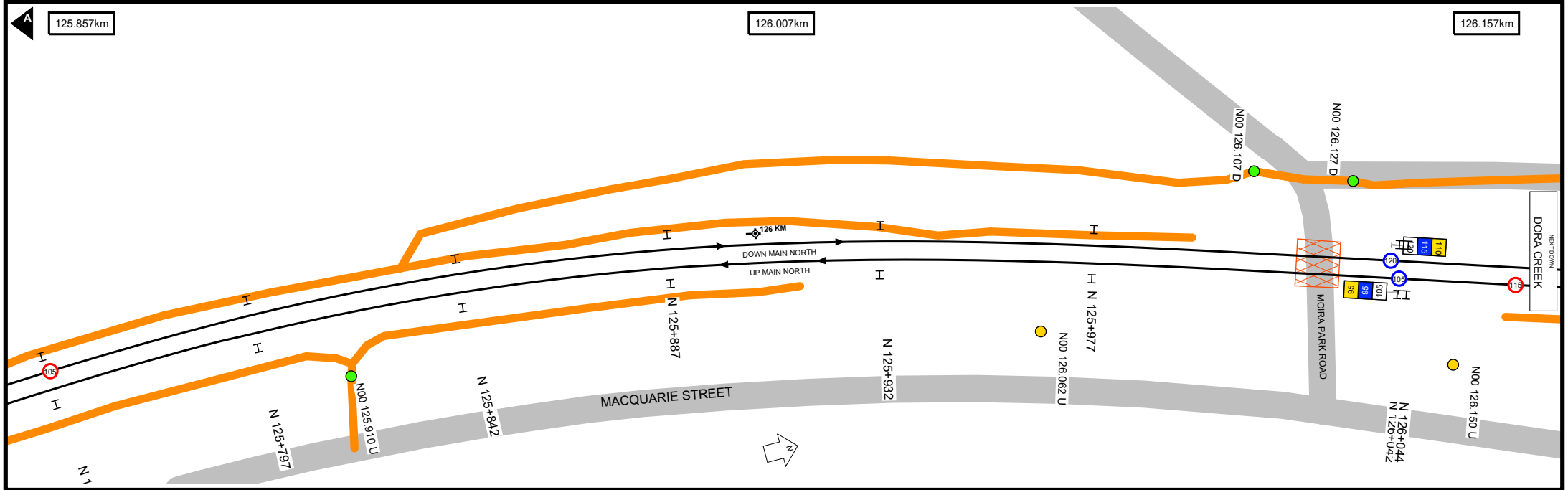

Worksite Protection Planning Diagram
Contact: rcsp@transport.nsw.gov.au

NSW GOVERNMENT
Transport for NSW

UNCONTROLLED WHEN PRINTED

Data shown here may not have been field verified.
Do not use for operational purposes without checking against a controlled document.
For data issues contact GIS.Support@transport.nsw.gov.au

TITLE:
Central Coast Line - Warnervale to Broadmeadow - N00
Page range 125.558-126.157km

SCALE: 0m 10m 20m 30m 40m 50m

A4
21/02/2025

35

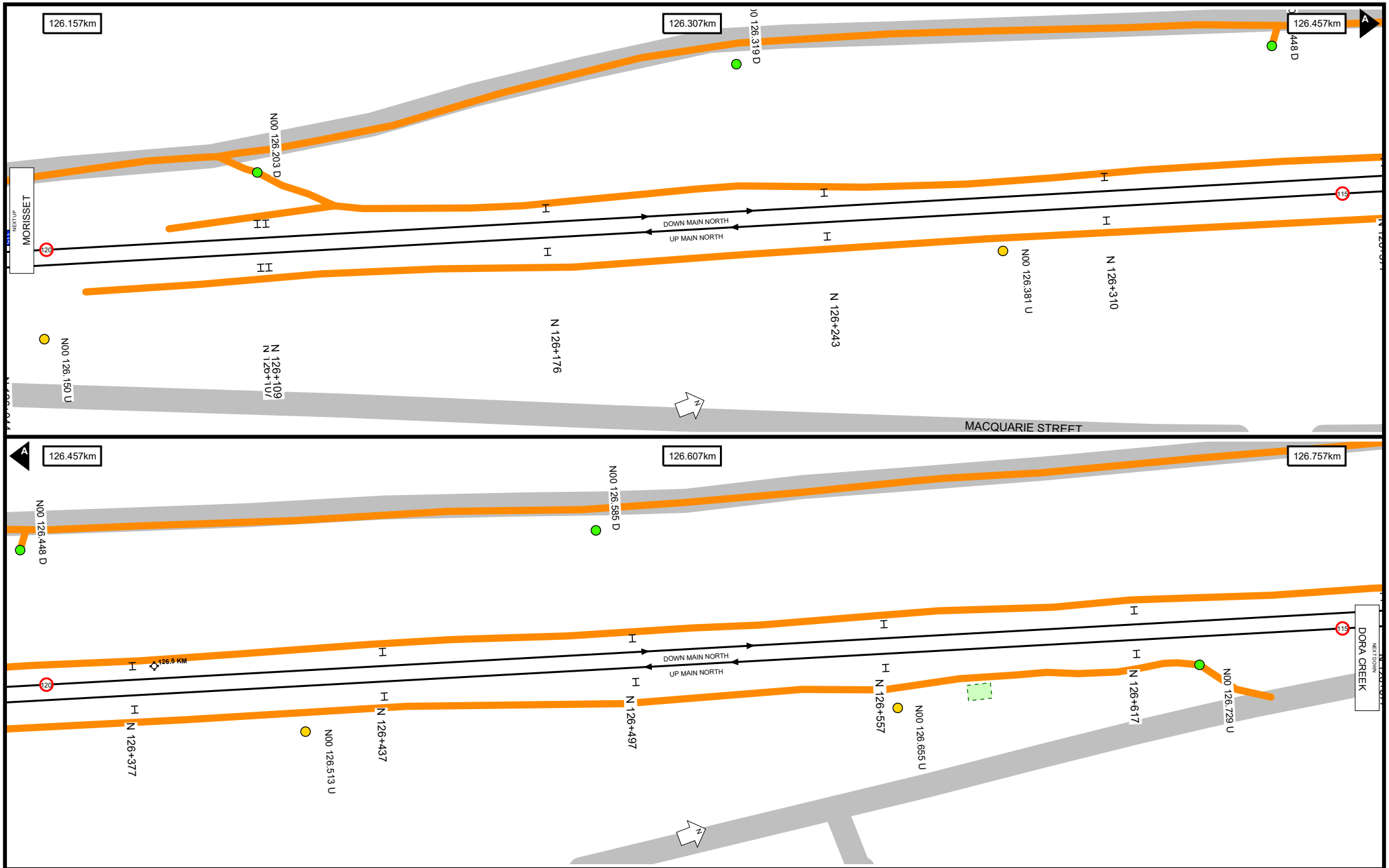

Worksite Protection Planning Diagram
Contact: rcsp@transport.nsw.gov.au

Transport for NSW

UNCONTROLLED WHEN PRINTED

Data shown here may not have been field verified.
Do not use for operational purposes without checking against a controlled document.
For data issues contact GIS.Support@transport.nsw.gov.au

TITLE:
Central Coast Line - Warnervale to Broadmeadow - N00
Page range 126.157-126.757km

A4
21/02/2025

SCALE: 0m 10m 20m 30m 40m 50m

36

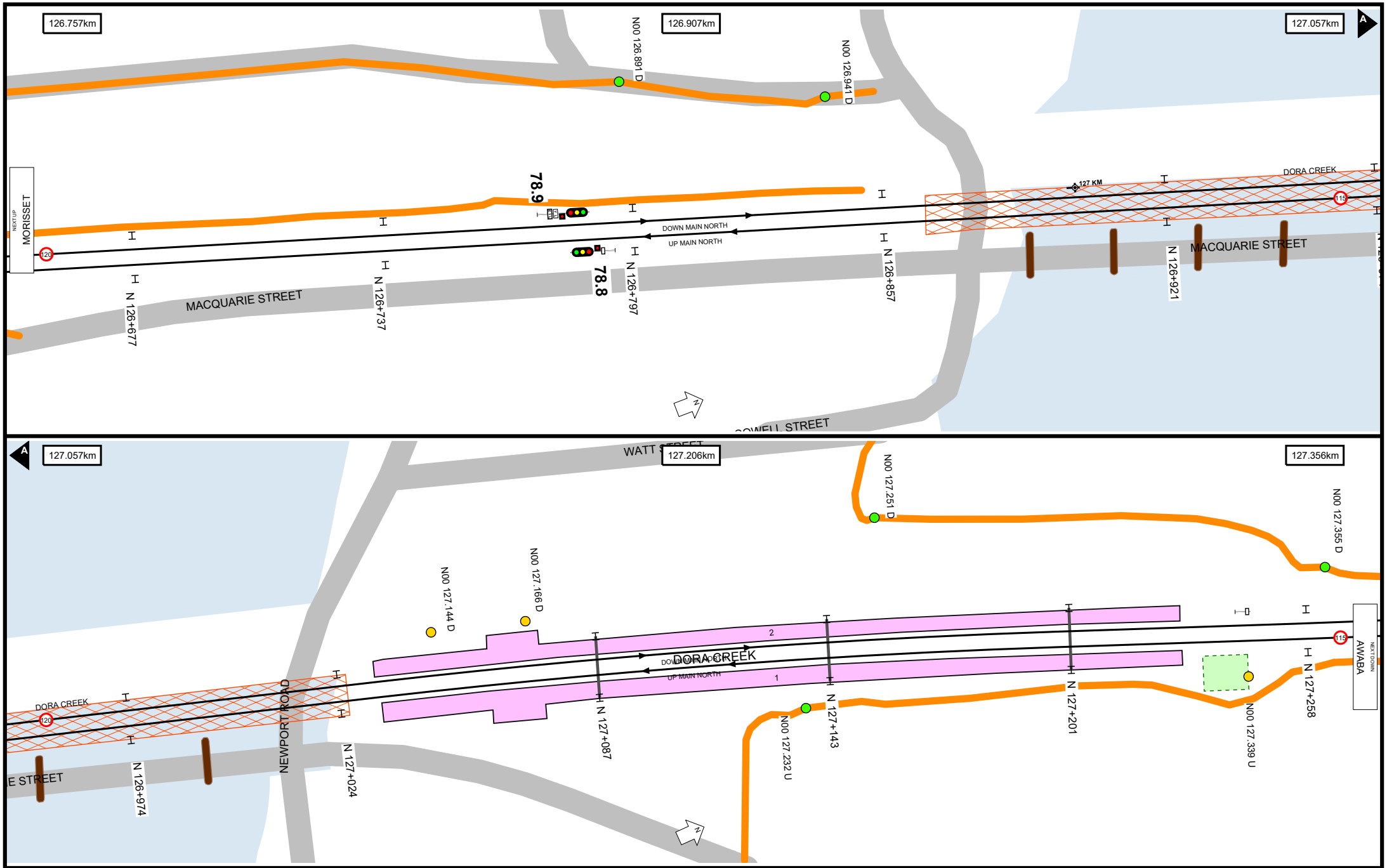

Worksite Protection Planning Diagram
Contact: rcsp@transport.nsw.gov.au

NSW GOVERNMENT
Transport for NSW

UNCONTROLLED WHEN PRINTED

Data shown here may not have been field verified.
Do not use for operational purposes without checking against a controlled document.
For data issues contact GIS.Support@transport.nsw.gov.au

TITLE:
Central Coast Line - Warnervale to Broadmeadow - N00
Page range 126.757-127.356km

A4
21/02/2025

SCALE: 0m 10m 20m 30m 40m 50m

37

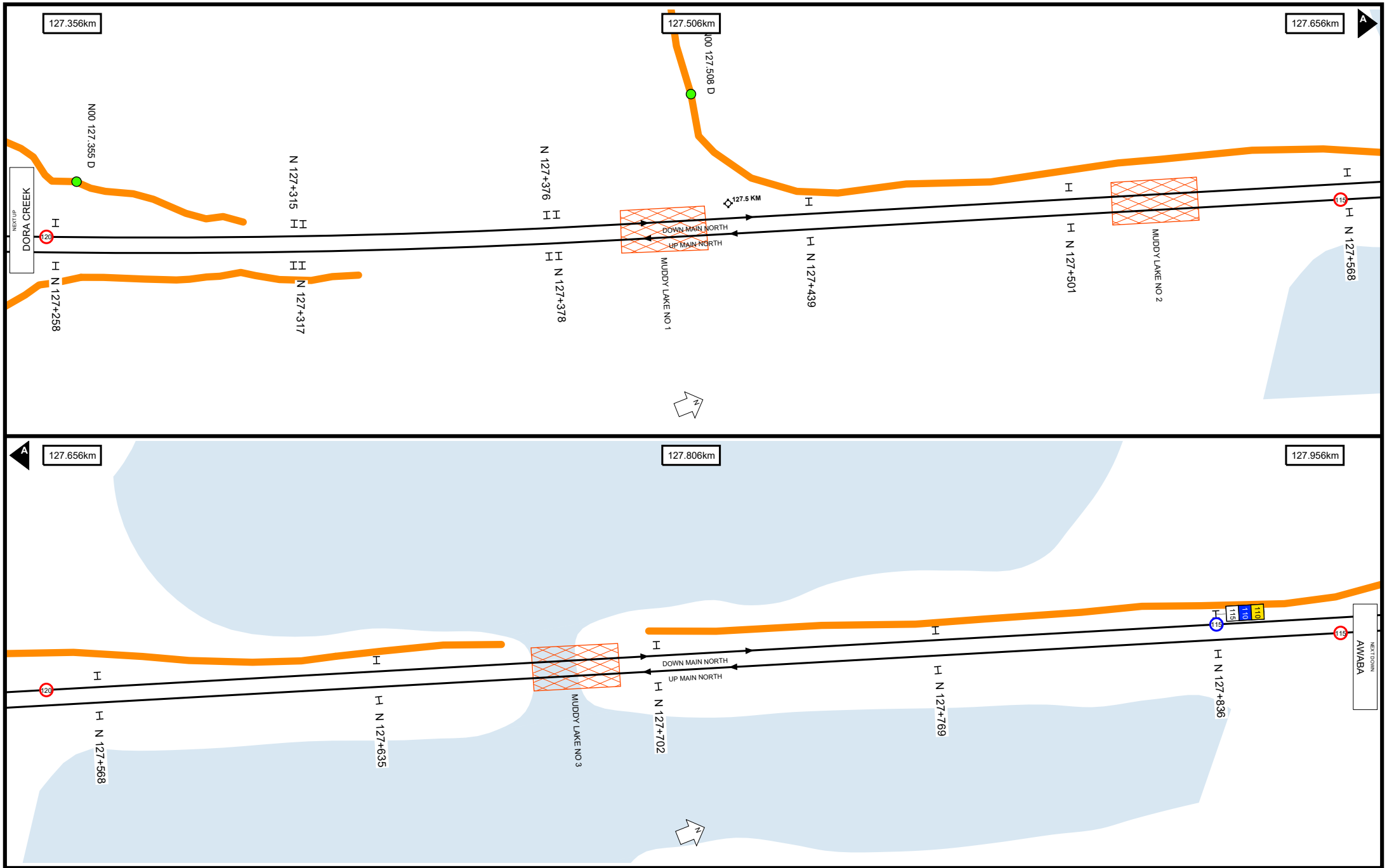

Worksite Protection Planning Diagram
Contact: rcsp@transport.nsw.gov.au

NSW GOVERNMENT

Transport for NSW

UNCONTROLLED WHEN PRINTED

Data shown here may not have been field verified.
Do not use for operational purposes without checking against a controlled document.
For data issues contact GIS.Support@transport.nsw.gov.au

TITLE:
Central Coast Line - Warnervale to Broadmeadow - N00

Page range 127.356-127.956km

A4

21/02/2025

SCALE: 0m 10m 20m 30m 40m 50m

38



Worksite Protection Planning Diagram
Contact: rcsp@transport.nsw.gov.au

NSW GOVERNMENT

Transport for NSW

UNCONTROLLED WHEN PRINTED

Data shown here may not have been field verified.
Do not use for operational purposes without checking against a controlled document.
For data issues contact GIS.Support@transport.nsw.gov.au

TITLE:
Central Coast Line - Warnervale to Broadmeadow - N00

Page range 127.956-128.557km

A4

21/02/2025

SCALE: 0m 10m 20m 30m 40m 50m

39

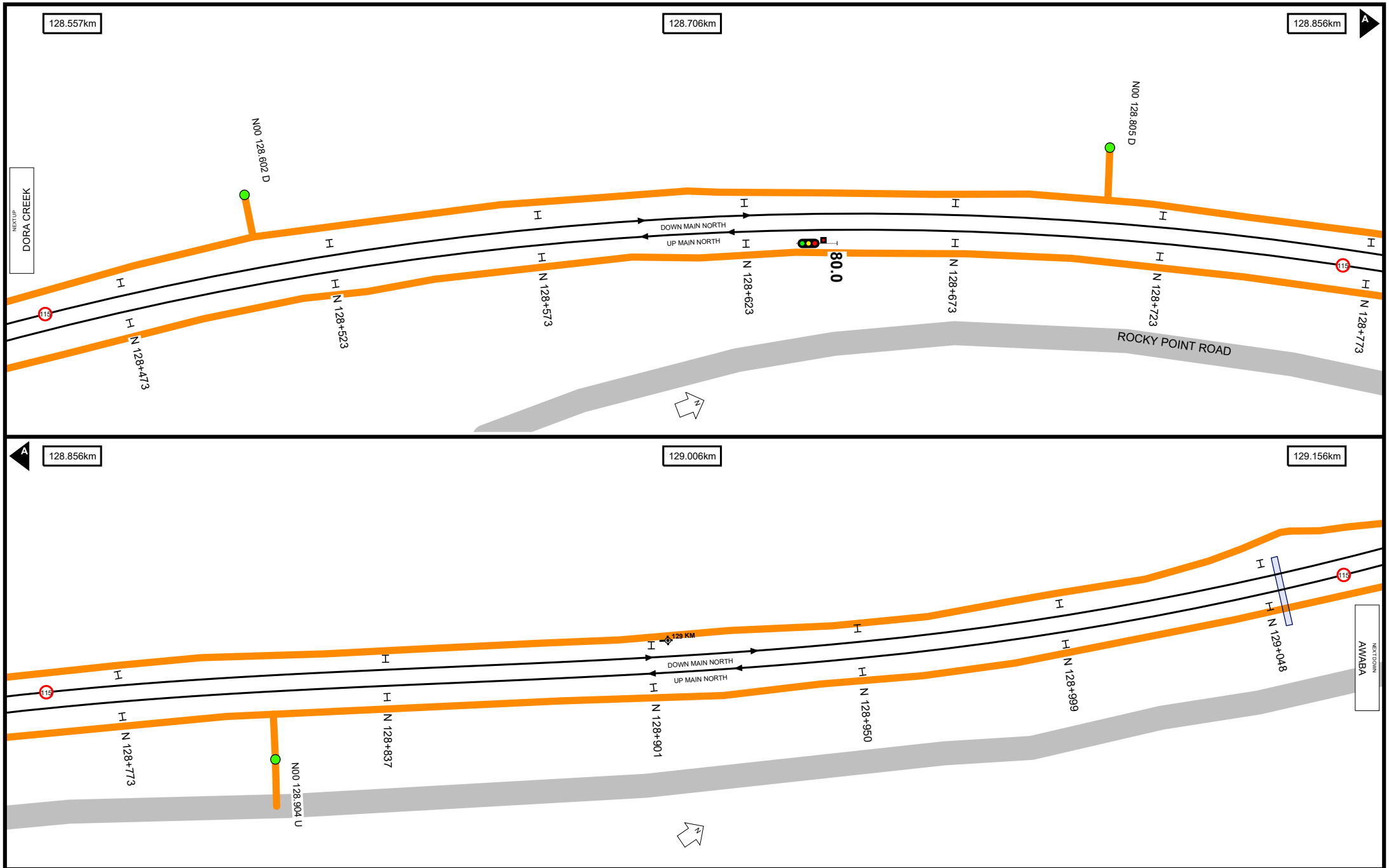

Worksite Protection Planning Diagram
Contact: rcsp@transport.nsw.gov.au

NSW GOVERNMENT

Transport for NSW

UNCONTROLLED WHEN PRINTED

Data shown here may not have been field verified.
Do not use for operational purposes without checking against a controlled document.
For data issues contact GIS.Support@transport.nsw.gov.au

TITLE:
Central Coast Line - Warnervale to Broadmeadow - N00
Page range 128.557-129.156km

A4
21/02/2025

SCALE: 0m 10m 20m 30m 40m 50m

40

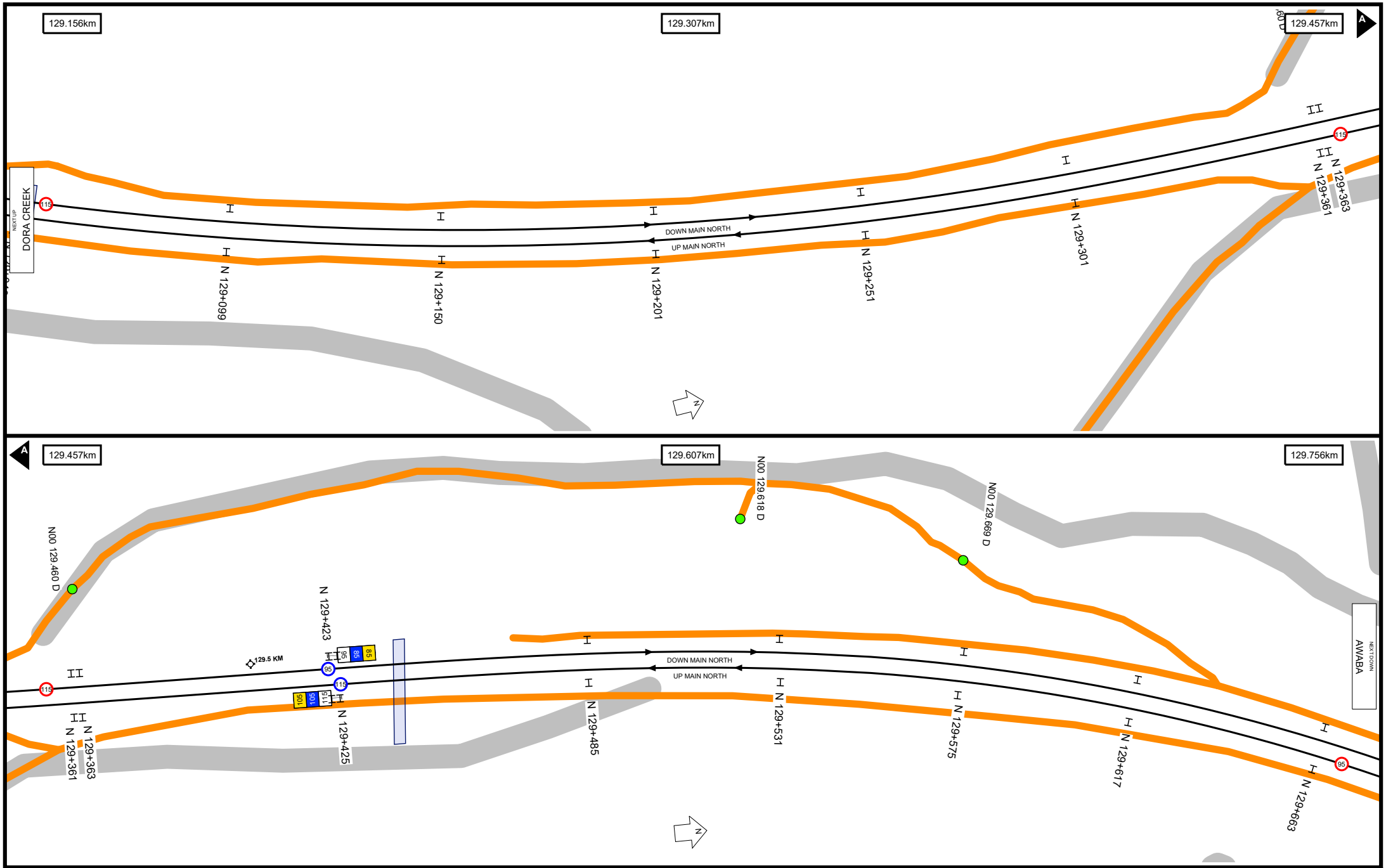

Worksite Protection Planning Diagram
Contact: rcsp@transport.nsw.gov.au

NSW GOVERNMENT

Transport for NSW

UNCONTROLLED WHEN PRINTED

Data shown here may not have been field verified.
Do not use for operational purposes without checking against a controlled document.
For data issues contact GIS.Support@transport.nsw.gov.au

TITLE:
Central Coast Line - Warnervale to Broadmeadow - N00
Page range 129.156-129.756km

A4
21/02/2025

SCALE: 0m 10m 20m 30m 40m 50m

41

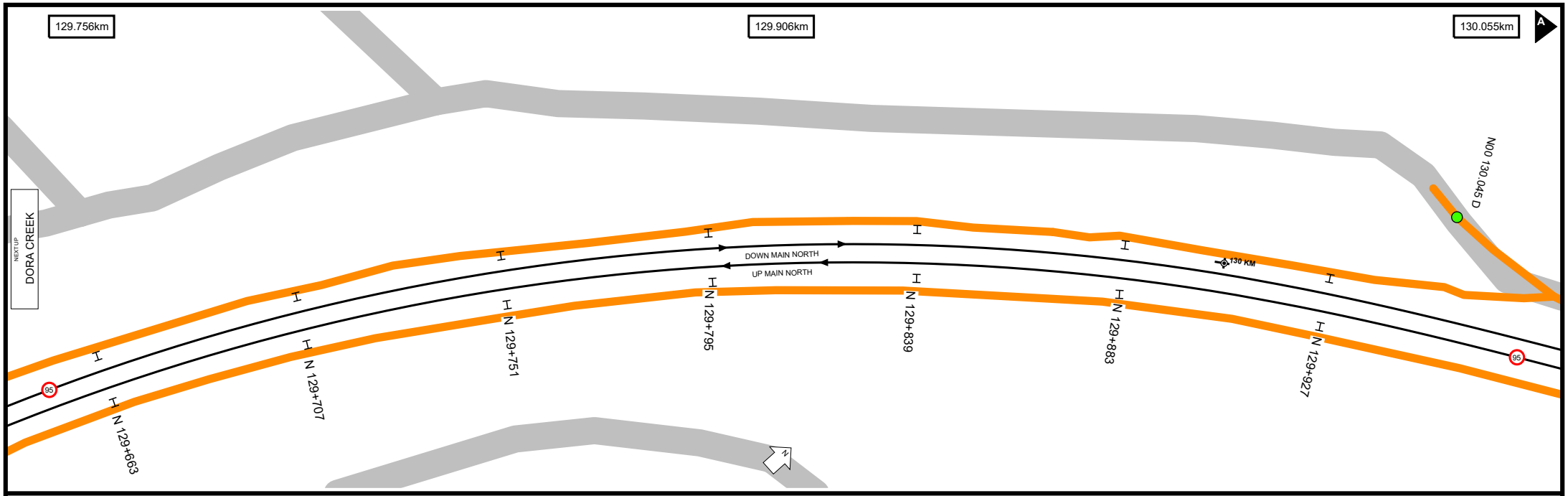



Worksite Protection Planning Diagram
Contact: rcsp@transport.nsw.gov.au

NSW GOVERNMENT

Transport for NSW

UNCONTROLLED WHEN PRINTED

Data shown here may not have been field verified.
Do not use for operational purposes without checking against a controlled document.
For data issues contact GIS.Support@transport.nsw.gov.au

TITLE:
Central Coast Line - Warnervale to Broadmeadow - N00

Page range 129.756-130.355km

A4

21/02/2025

SCALE: 0m 10m 20m 30m 40m 50m

42

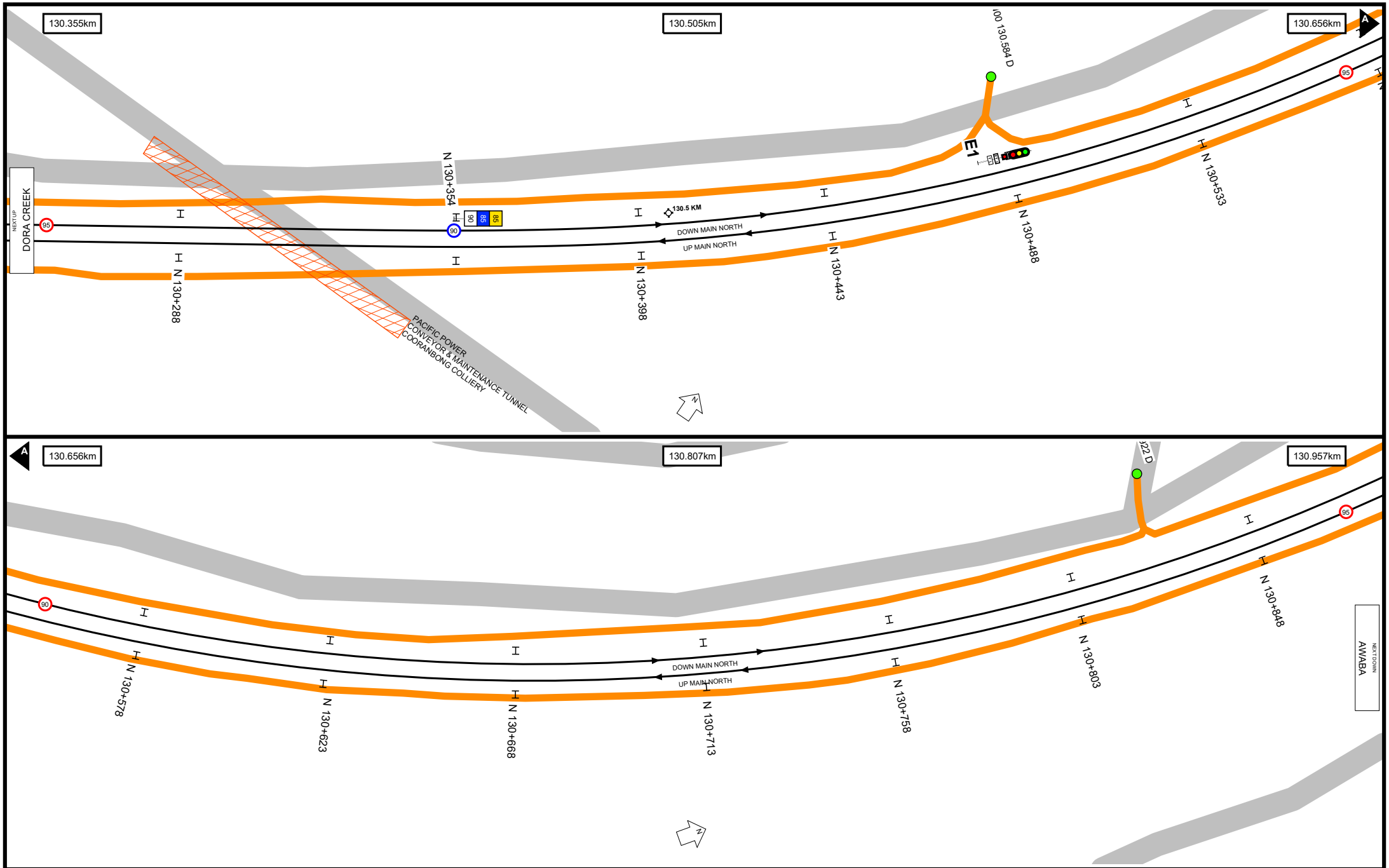

Worksite Protection Planning Diagram
Contact: rcsp@transport.nsw.gov.au

NSW GOVERNMENT

Transport for NSW

UNCONTROLLED WHEN PRINTED

Data shown here may not have been field verified.
Do not use for operational purposes without checking against a controlled document.
For data issues contact GIS.Support@transport.nsw.gov.au

TITLE:
Central Coast Line - Warnervale to Broadmeadow - N00

Page range 130.355-130.957km

A4

21/02/2025

SCALE: 0m 10m 20m 30m 40m 50m

43

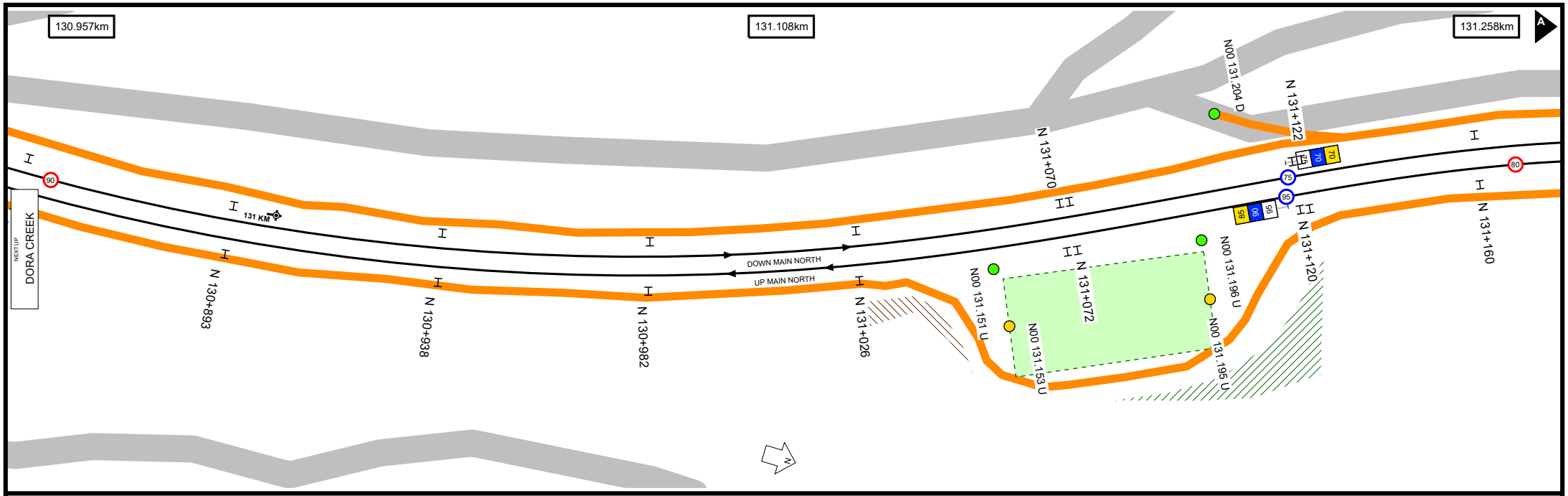

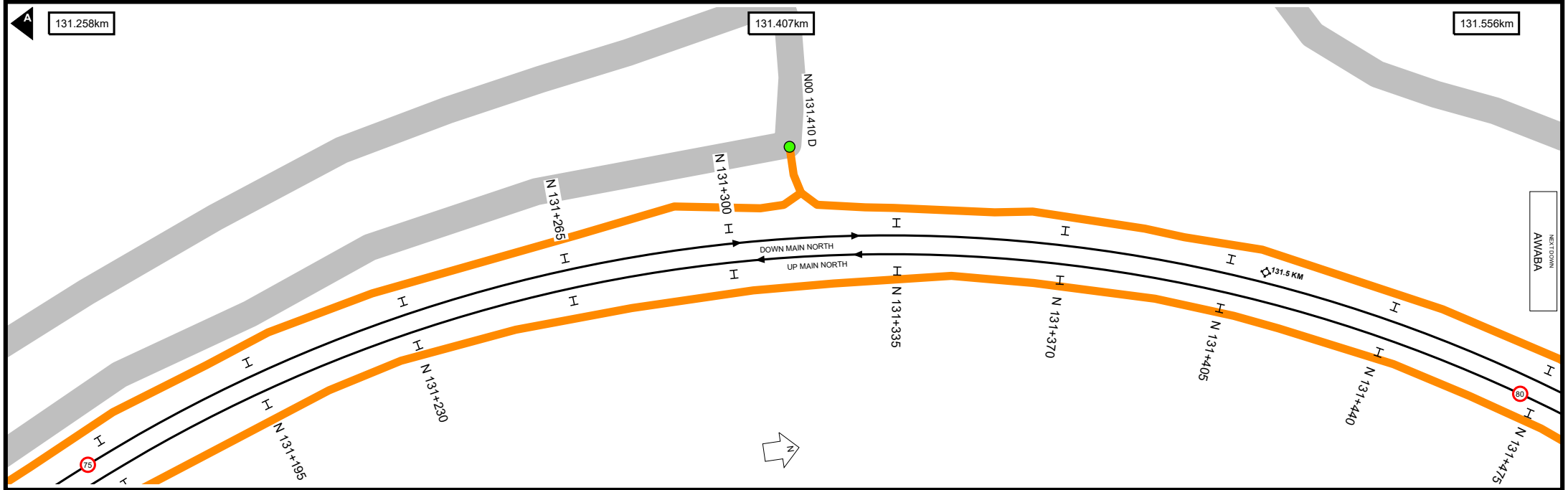

Worksite Protection Planning Diagram
Contact: rcsp@transport.nsw.gov.au

NSW GOVERNMENT

Transport for NSW

UNCONTROLLED WHEN PRINTED

Data shown here may not have been field verified.
Do not use for operational purposes without checking against a controlled document.
For data issues contact GIS.Support@transport.nsw.gov.au

TITLE:
Central Coast Line - Warnervale to Broadmeadow - N00

Page range 130.957-131.556km

A4

21/02/2025

SCALE: 0m 10m 20m 30m 40m 50m



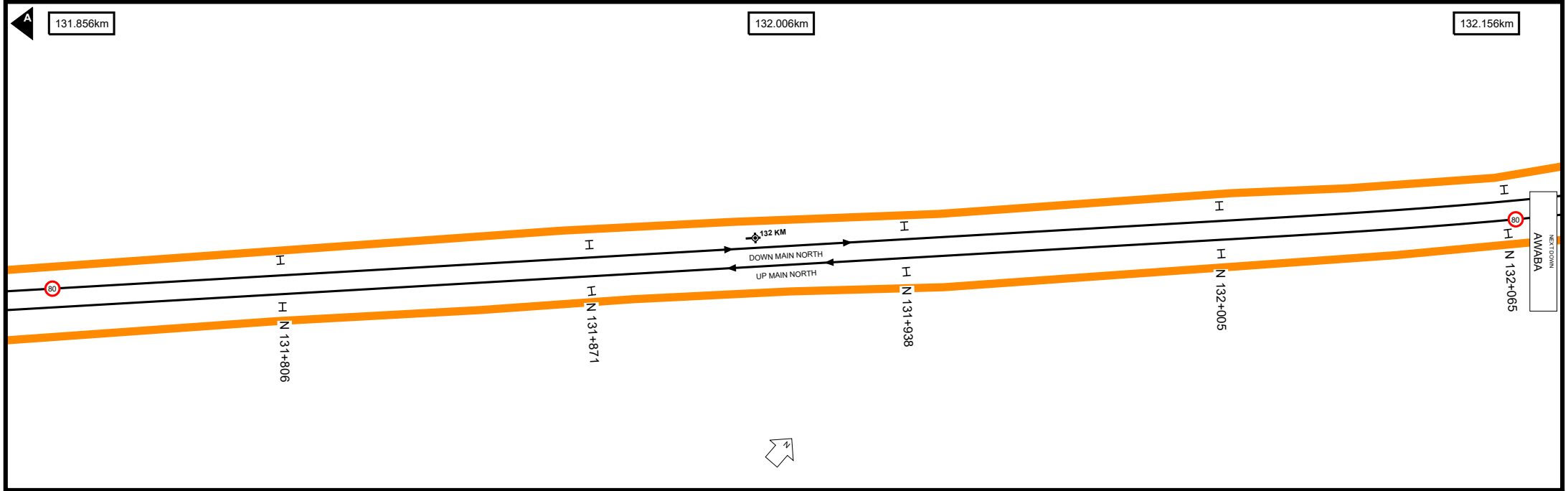

Worksite Protection Planning Diagram
Contact: rcsp@transport.nsw.gov.au

NSW GOVERNMENT

Transport for NSW

UNCONTROLLED WHEN PRINTED

Data shown here may not have been field verified.
Do not use for operational purposes without checking against a controlled document.
For data issues contact GIS.Support@transport.nsw.gov.au

TITLE:
Central Coast Line - Warnervale to Broadmeadow - N00
Page range 131.556-132.156km

A4
21/02/2025

SCALE: 0m 10m 20m 30m 40m 50m

45

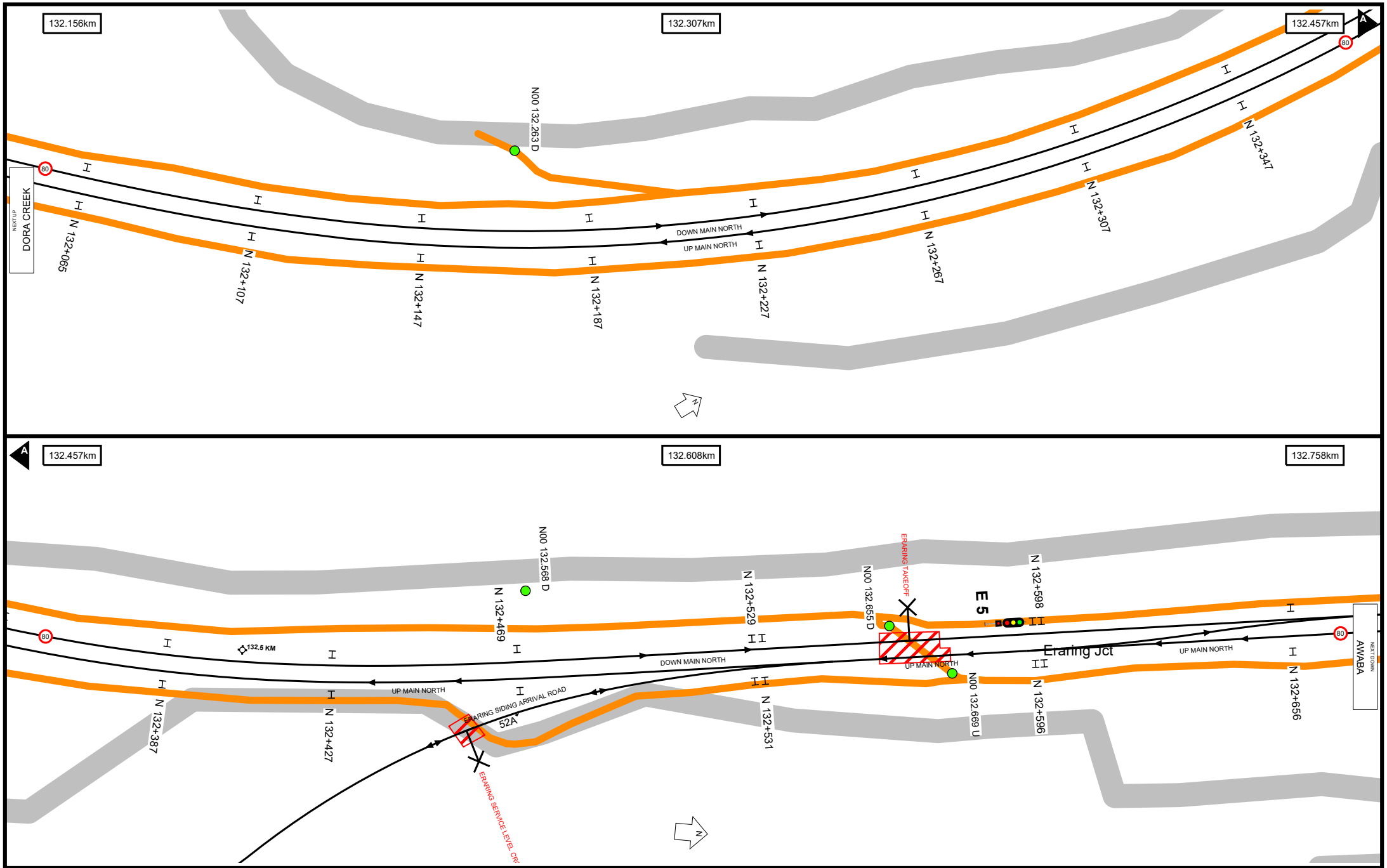

Worksite Protection Planning Diagram
Contact: rcsp@transport.nsw.gov.au

NSW GOVERNMENT
Transport for NSW

UNCONTROLLED WHEN PRINTED

Data shown here may not have been field verified.
Do not use for operational purposes without checking against a controlled document.
For data issues contact GIS.Support@transport.nsw.gov.au

TITLE:
Central Coast Line - Warnervale to Broadmeadow - N00
Page range 132.156-132.758km

A4
21/02/2025

SCALE: 0m 10m 20m 30m 40m 50m

46

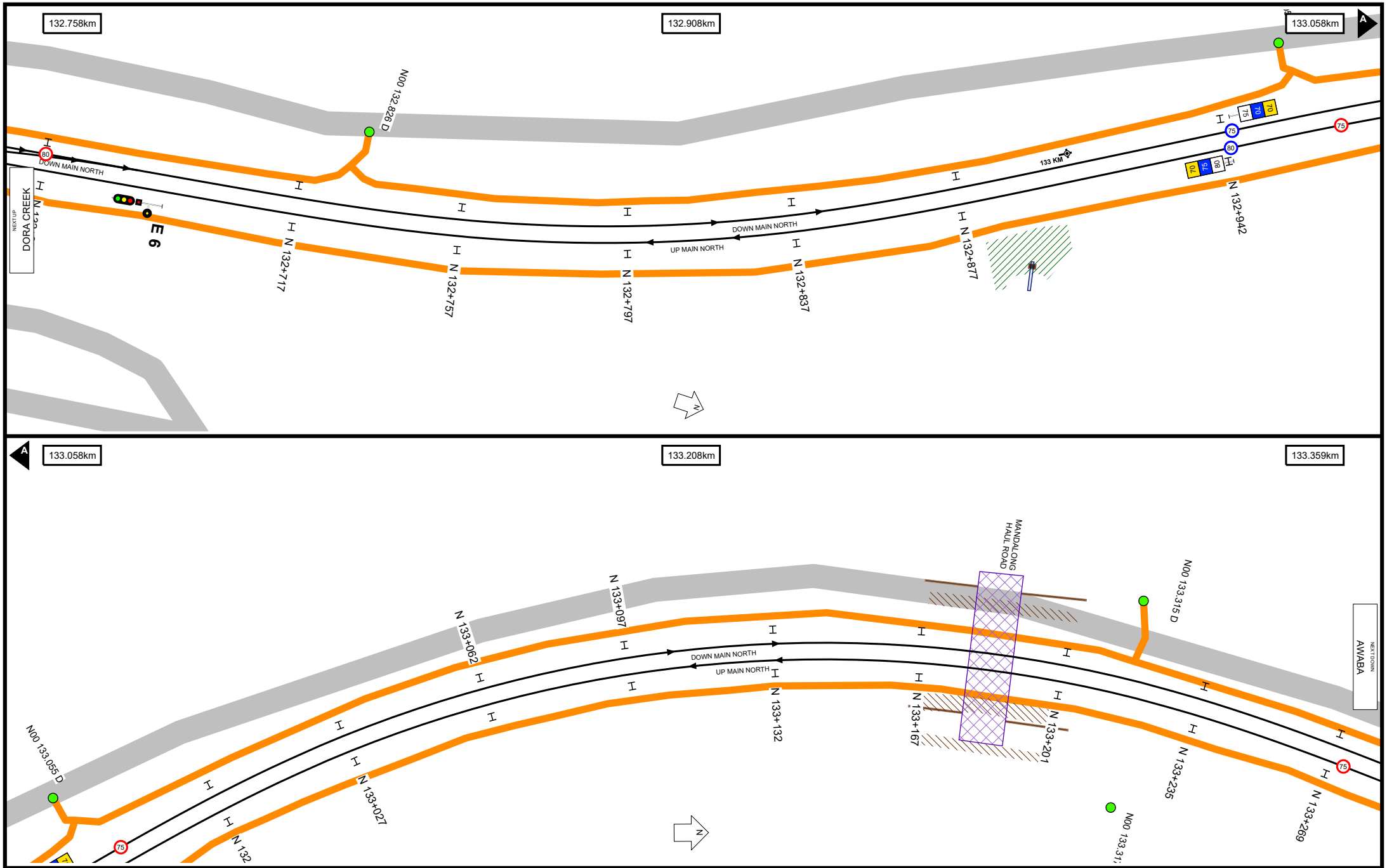

Worksite Protection Planning Diagram
Contact: rcsp@transport.nsw.gov.au

NSW GOVERNMENT

Transport for NSW

UNCONTROLLED WHEN PRINTED

Data shown here may not have been field verified.
Do not use for operational purposes without checking against a controlled document.
For data issues contact GIS.Support@transport.nsw.gov.au

TITLE:
Central Coast Line - Warnervale to Broadmeadow - N00

Page range 132.758-133.359km

A4

21/02/2025

SCALE: 0m 10m 20m 30m 40m 50m

47

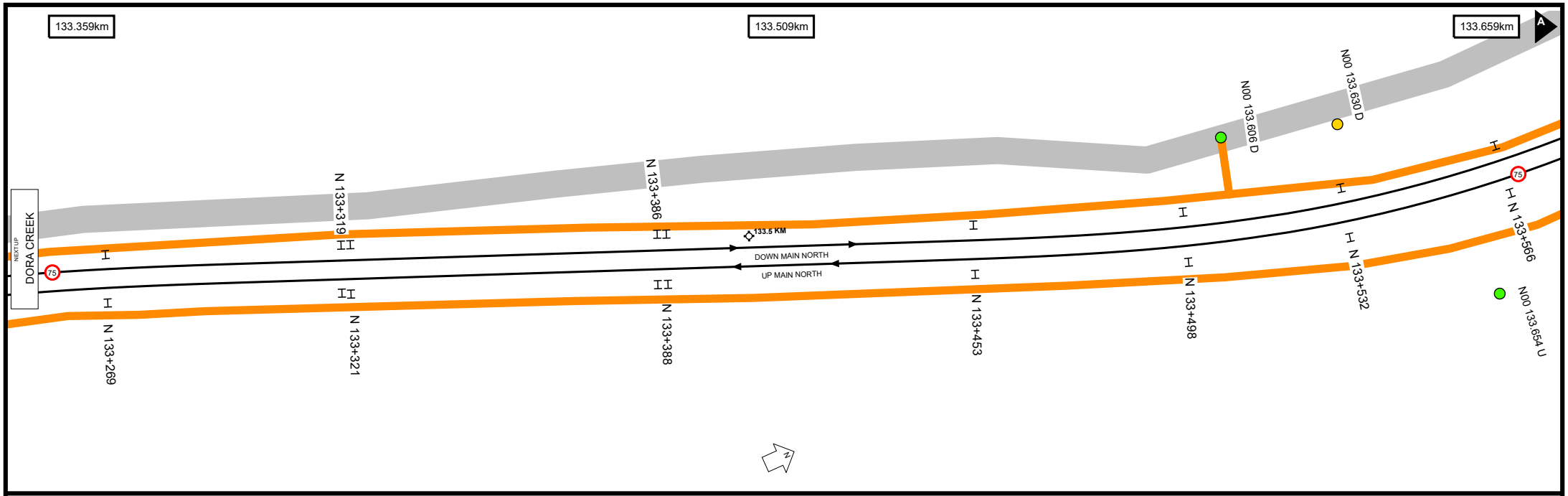

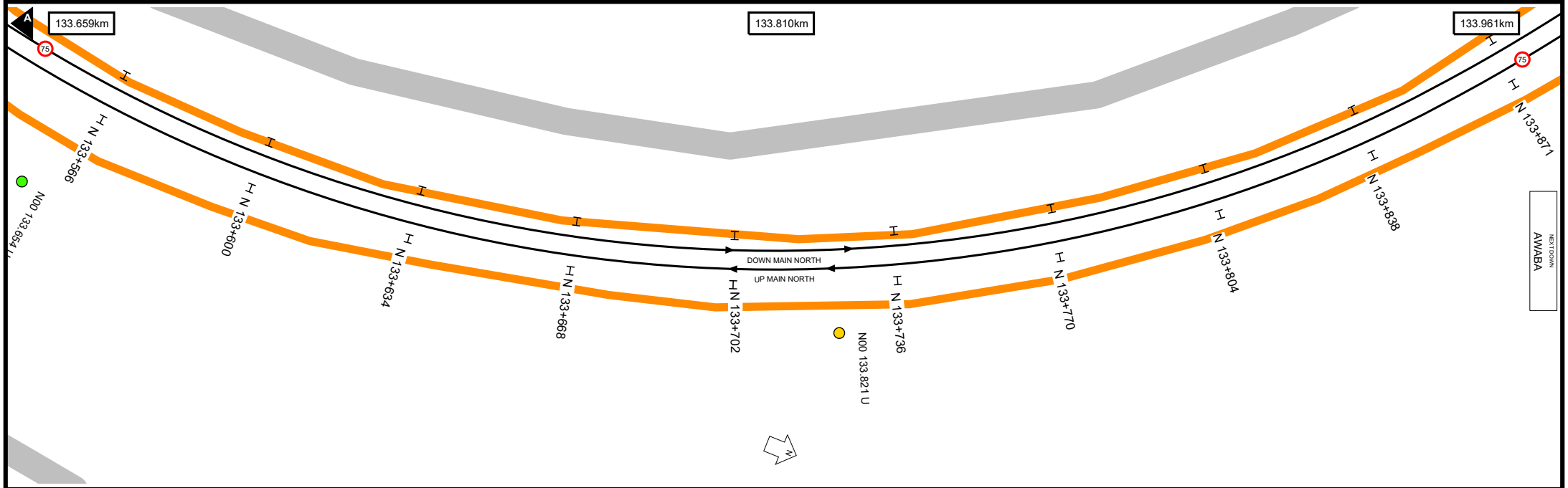

Worksite Protection Planning Diagram
Contact: rcsp@transport.nsw.gov.au

NSW GOVERNMENT

Transport for NSW

UNCONTROLLED WHEN PRINTED

Data shown here may not have been field verified.
Do not use for operational purposes without checking against a controlled document.
For data issues contact GIS.Support@transport.nsw.gov.au

TITLE:
Central Coast Line - Warnervale to Broadmeadow - N00
Page range 133.359-133.961km

SCALE: 0m 10m 20m 30m 40m 50m

A4
21/02/2025

48



Worksite Protection Planning Diagram
Contact: rcsp@transport.nsw.gov.au

NSW GOVERNMENT
Transport for NSW

UNCONTROLLED WHEN PRINTED

Data shown here may not have been field verified.
Do not use for operational purposes without checking against a controlled document.
For data issues contact GIS.Support@transport.nsw.gov.au

TITLE:
Central Coast Line - Warnervale to Broadmeadow - N00
Page range 133.961-134.564km

A4
21/02/2025

SCALE: 0m 10m 20m 30m 40m 50m

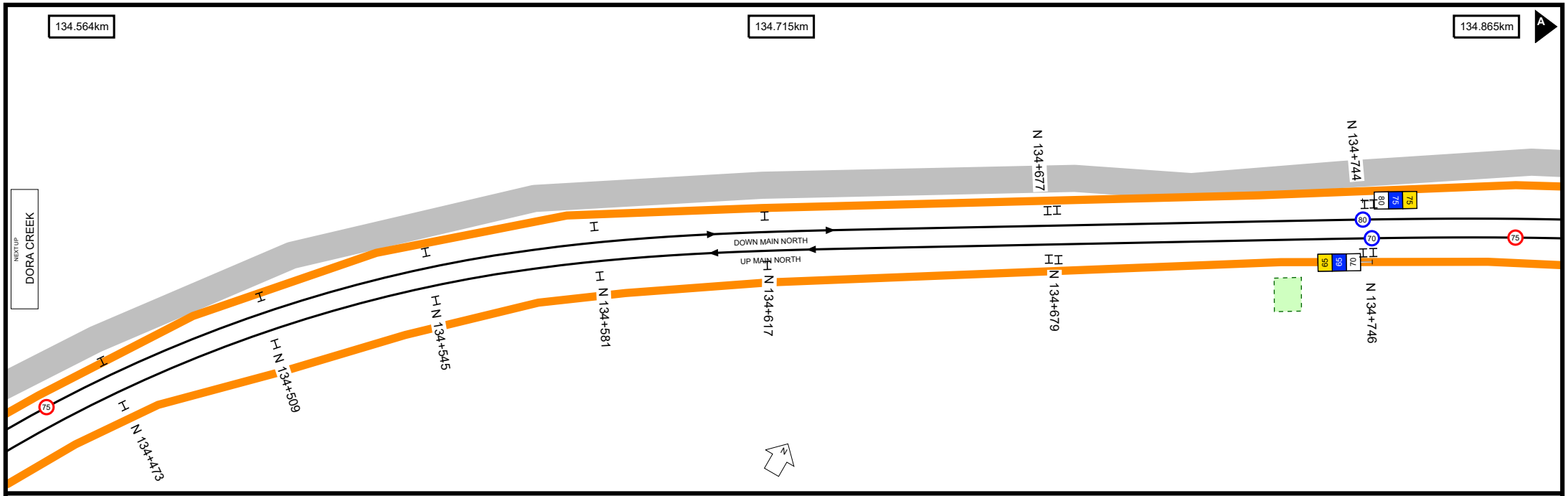

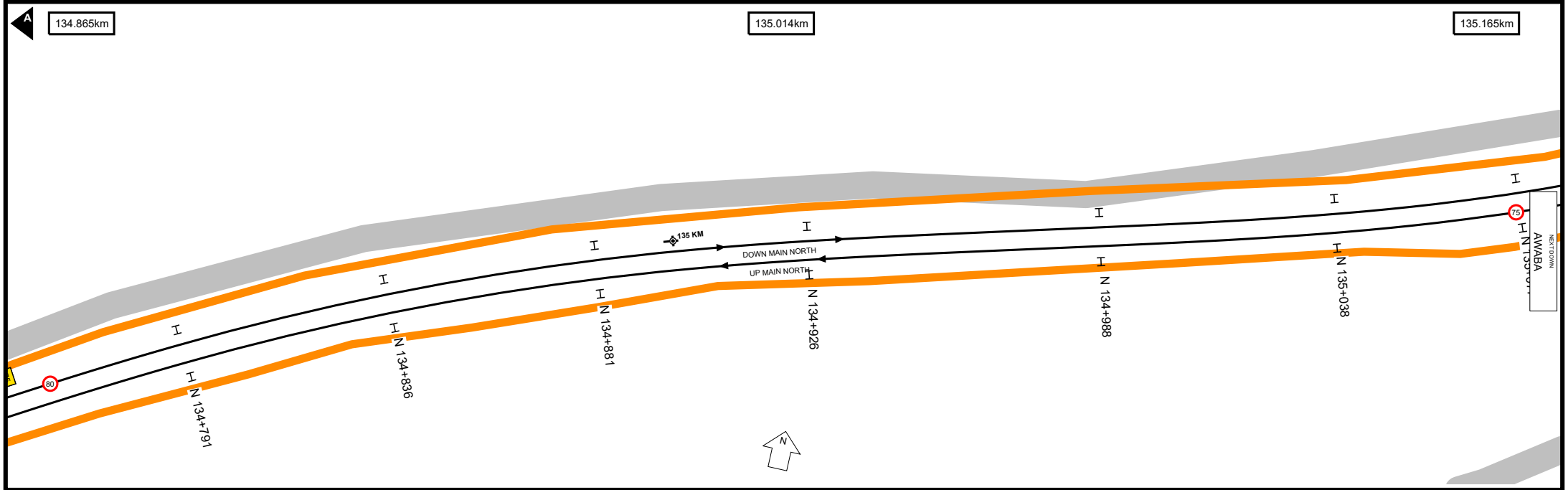

Worksite Protection Planning Diagram
Contact: rcsp@transport.nsw.gov.au

NSW GOVERNMENT

Transport for NSW

UNCONTROLLED WHEN PRINTED

Data shown here may not have been field verified.
Do not use for operational purposes without checking against a controlled document.
For data issues contact GIS.Support@transport.nsw.gov.au

TITLE:
Central Coast Line - Warnervale to Broadmeadow - N00
Page range 134.564-135.165km

A4
21/02/2025

SCALE: 0m 10m 20m 30m 40m 50m

50

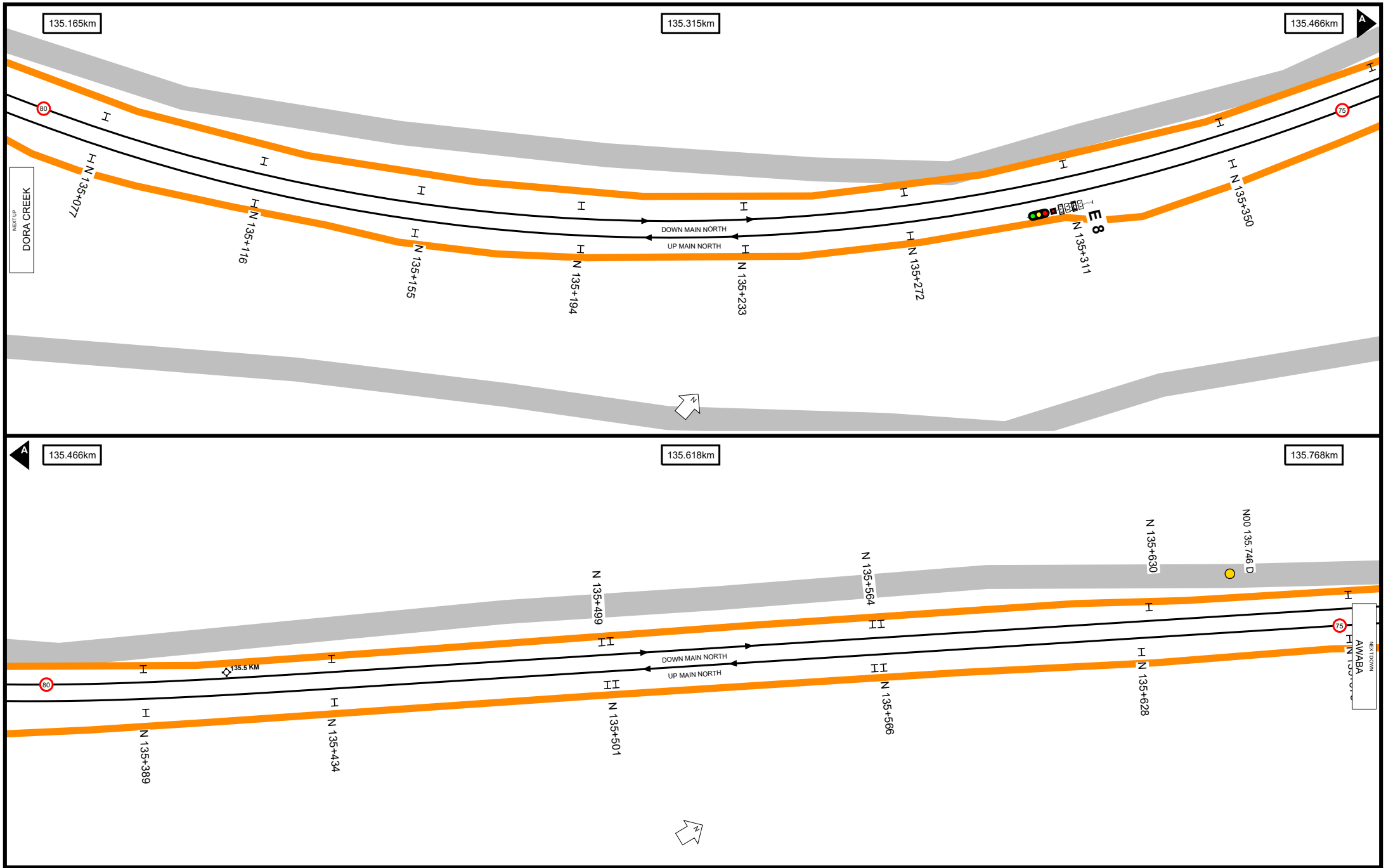

Worksite Protection Planning Diagram
Contact: rcsp@transport.nsw.gov.au

Transport for NSW

UNCONTROLLED WHEN PRINTED

Data shown here may not have been field verified.
Do not use for operational purposes without checking against a controlled document.
For data issues contact GIS.Support@transport.nsw.gov.au

TITLE:
Central Coast Line - Warnervale to Broadmeadow - N00
Page range 135.165-135.768km

A4
21/02/2025

SCALE: 0m 10m 20m 30m 40m 50m

51

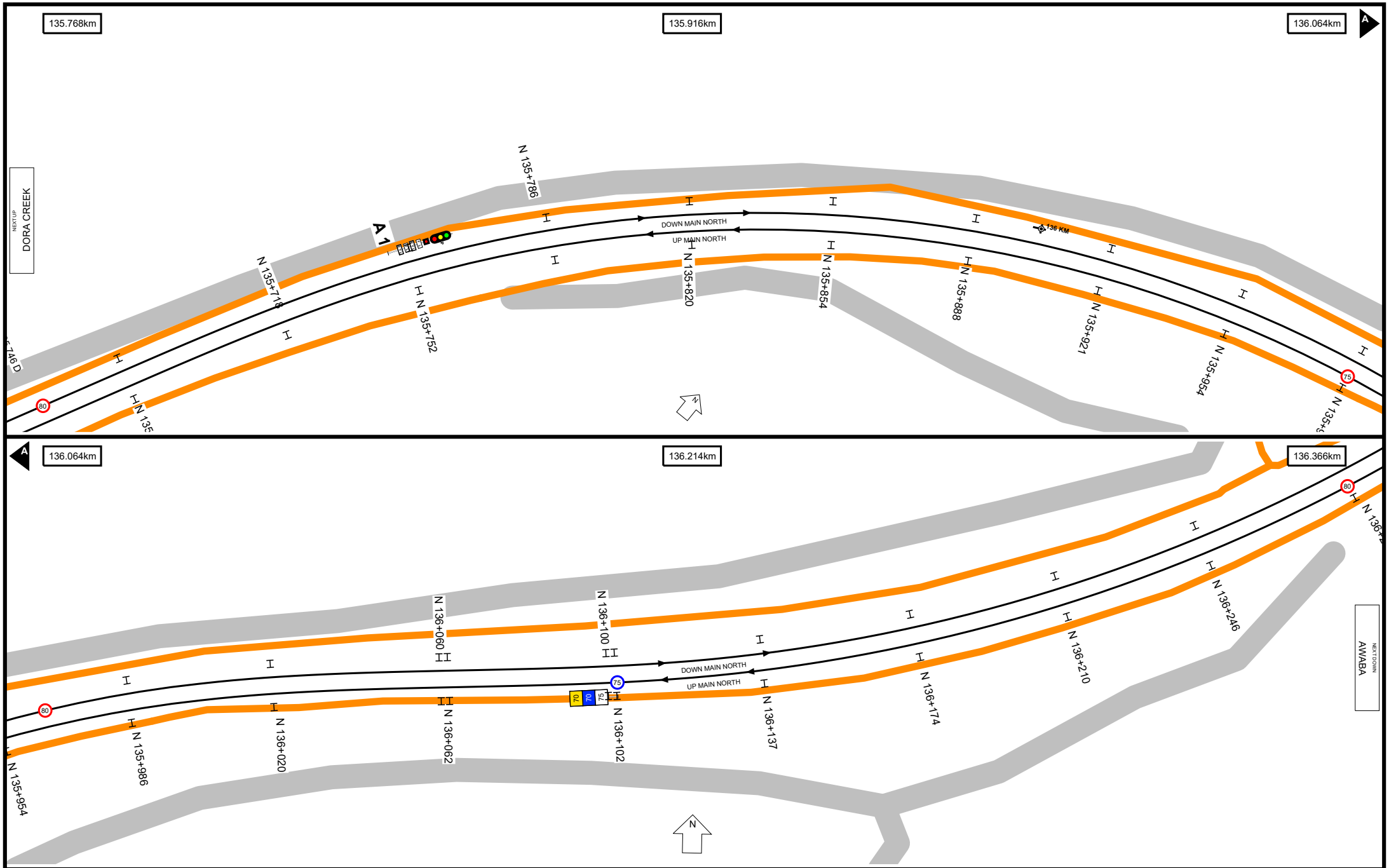

Worksite Protection Planning Diagram
Contact: rcsp@transport.nsw.gov.au

NSW GOVERNMENT

Transport for NSW

UNCONTROLLED WHEN PRINTED

Data shown here may not have been field verified.
Do not use for operational purposes without checking against a controlled document.
For data issues contact GIS.Support@transport.nsw.gov.au

TITLE:
Central Coast Line - Warnervale to Broadmeadow - N00

Page range 135.768-136.366km

A4
21/02/2025

SCALE: 0m 10m 20m 30m 40m 50m

52

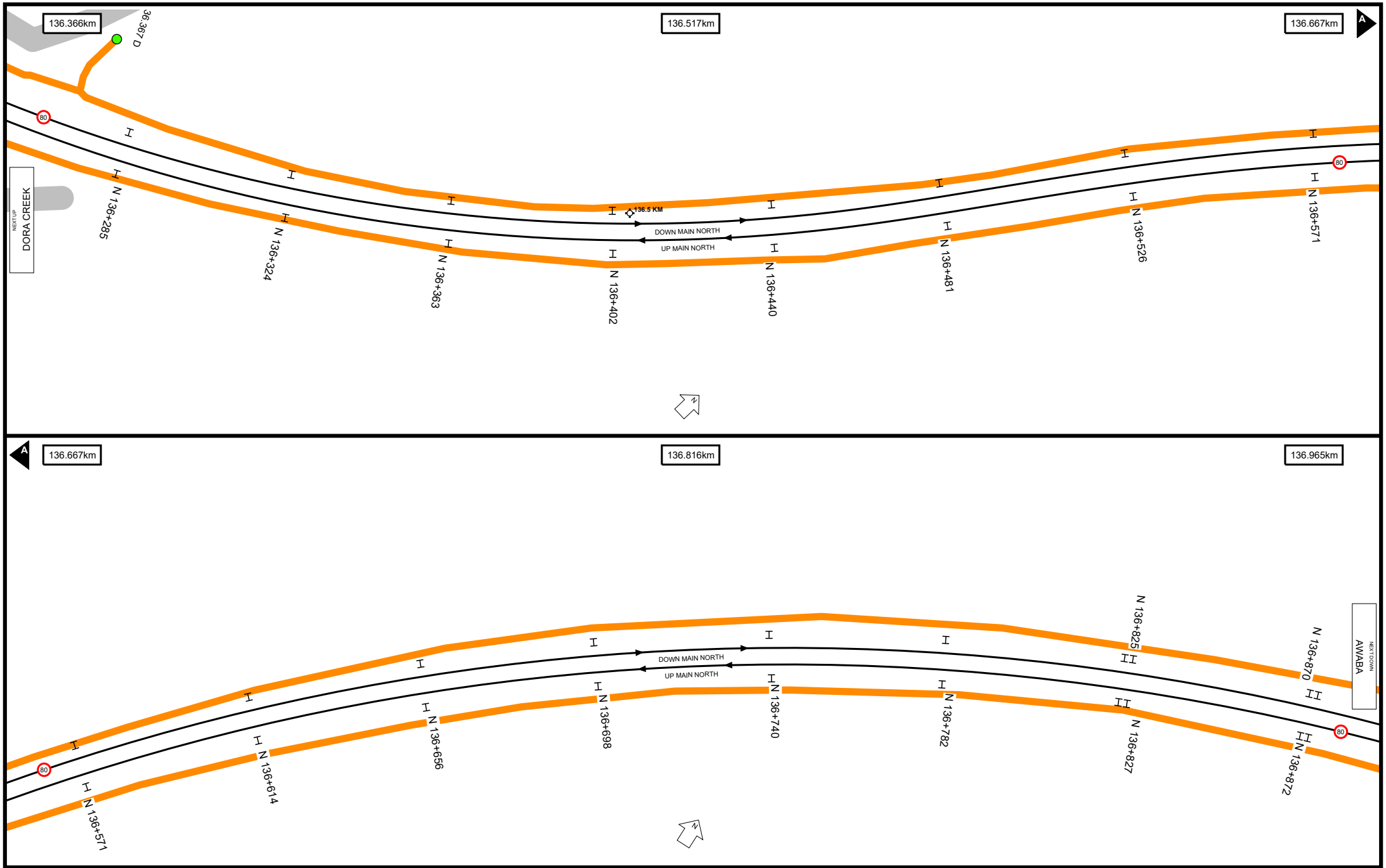

Worksite Protection Planning Diagram
Contact: rcsp@transport.nsw.gov.au

NSW GOVERNMENT
Transport for NSW

UNCONTROLLED WHEN PRINTED

Data shown here may not have been field verified.
Do not use for operational purposes without checking against a controlled document.
For data issues contact GIS.Support@transport.nsw.gov.au

TITLE:
Central Coast Line - Warnervale to Broadmeadow - N00
Page range 136.366-136.965km

A4
21/02/2025

SCALE: 0m 10m 20m 30m 40m 50m

53



Worksite Protection Planning Diagram
Contact: rcsp@transport.nsw.gov.au

NSW GOVERNMENT

Transport for NSW

UNCONTROLLED WHEN PRINTED

Data shown here may not have been field verified.
Do not use for operational purposes without checking against a controlled document.
For data issues contact GIS.Support@transport.nsw.gov.au

TITLE:
Central Coast Line - Warnervale to Broadmeadow - N00
Page range 136.965-137.566km

A4
21/02/2025

SCALE: 0m 10m 20m 30m 40m 50m

54



Worksite Protection Planning Diagram
Contact: rcsp@transport.nsw.gov.au

NSW GOVERNMENT
Transport for NSW

UNCONTROLLED WHEN PRINTED

Data shown here may not have been field verified.
Do not use for operational purposes without checking against a controlled document.
For data issues contact GIS.Support@transport.nsw.gov.au

TITLE:
Central Coast Line - Warnervale to Broadmeadow - N00
Page range 137.566-138.164km

SCALE: 0m 10m 20m 30m 40m 50m

A4
21/02/2025

55

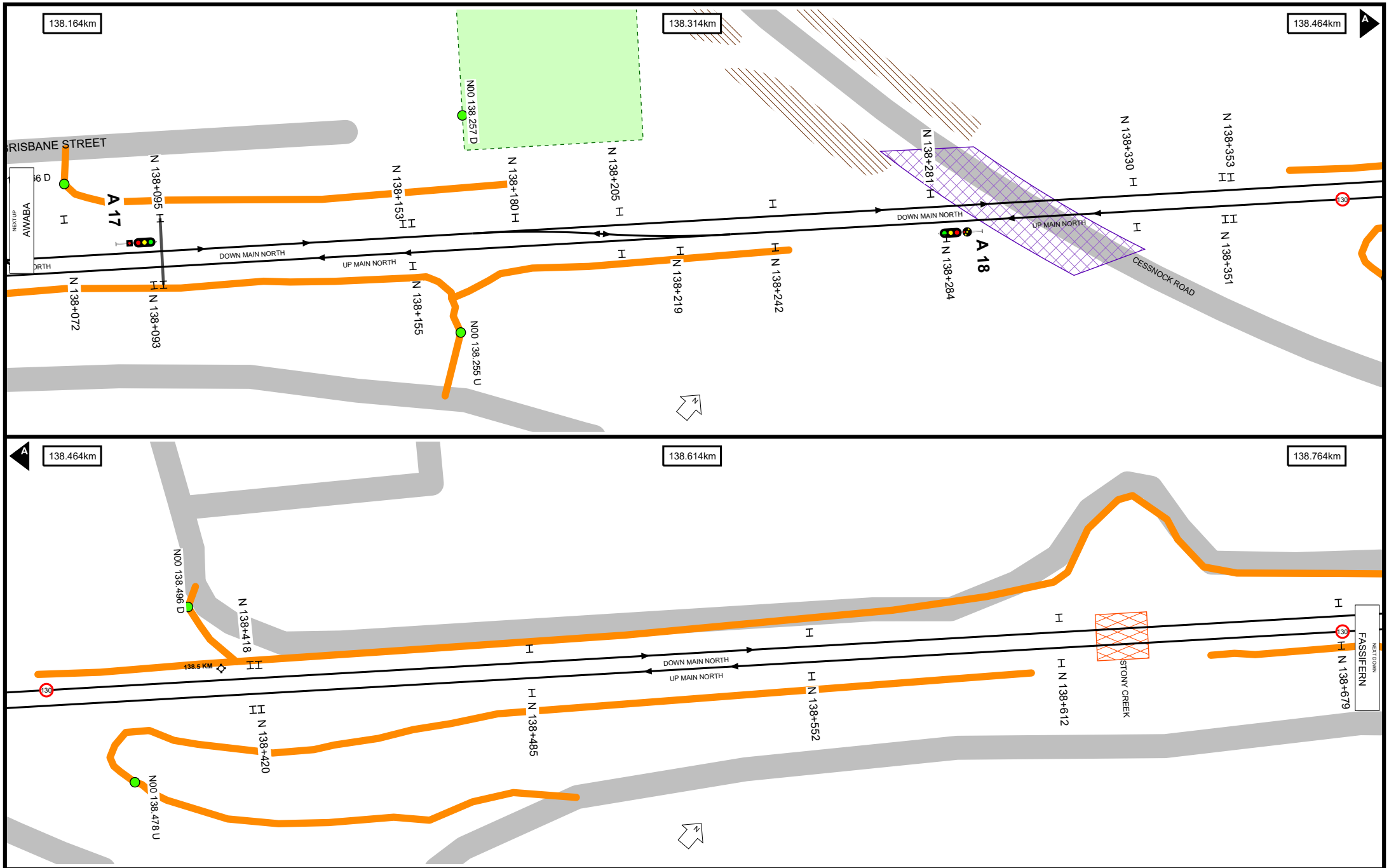

Worksite Protection Planning Diagram
Contact: rcsp@transport.nsw.gov.au

NSW GOVERNMENT

Transport for NSW

UNCONTROLLED WHEN PRINTED

Data shown here may not have been field verified.
Do not use for operational purposes without checking against a controlled document.
For data issues contact GIS.Support@transport.nsw.gov.au

TITLE:
Central Coast Line - Warnervale to Broadmeadow - N00
Page range 138.164-138.764km

A4
21/02/2025

SCALE: 0m 10m 20m 30m 40m 50m

56

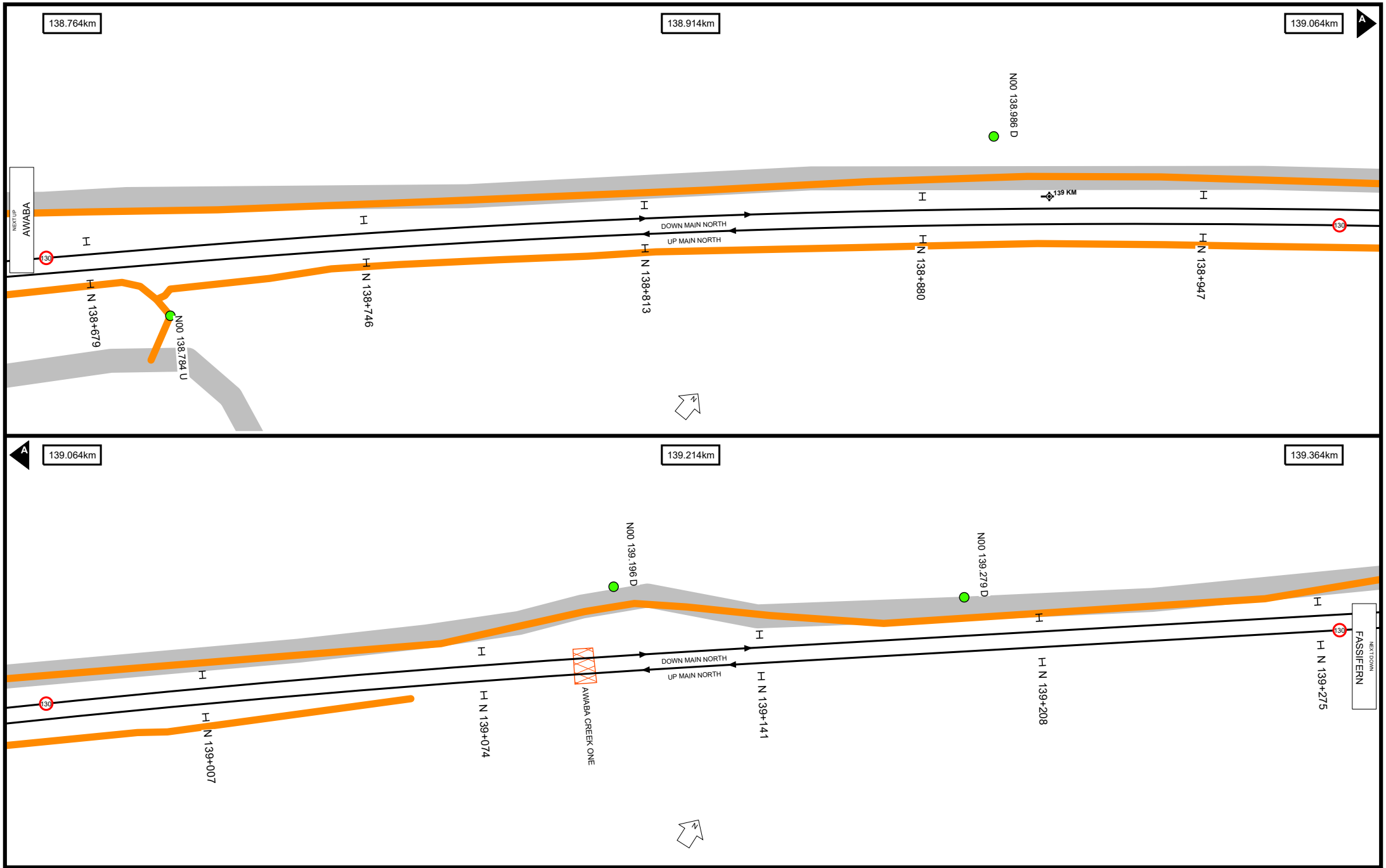

Worksite Protection Planning Diagram
Contact: rcsp@transport.nsw.gov.au

NSW GOVERNMENT

Transport for NSW

UNCONTROLLED WHEN PRINTED

Data shown here may not have been field verified.
Do not use for operational purposes without checking against a controlled document.
For data issues contact GIS.Support@transport.nsw.gov.au

TITLE:
Central Coast Line - Warnervale to Broadmeadow - N00
Page range 138.764-139.364km

A4
21/02/2025

SCALE: 0m 10m 20m 30m 40m 50m

57

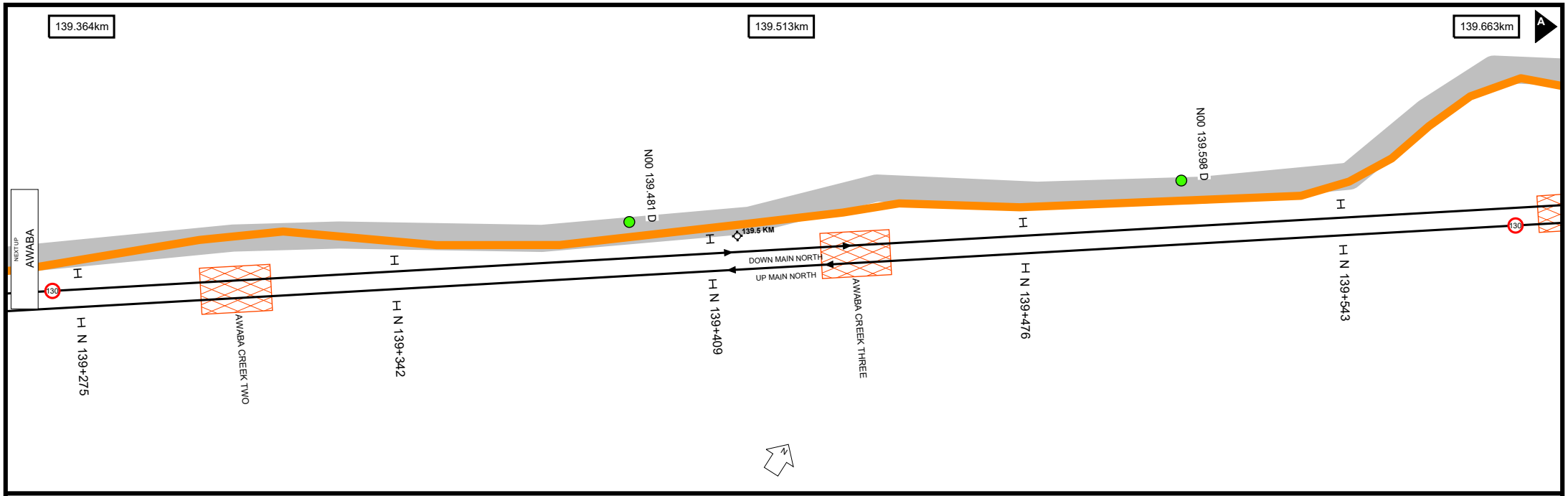

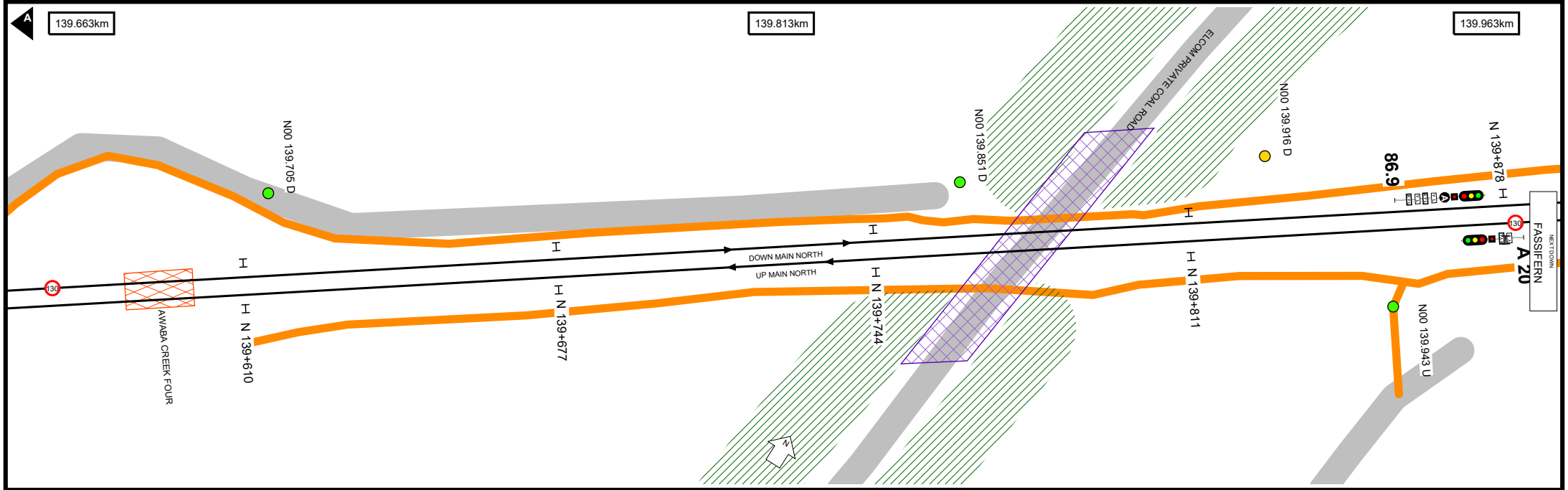

Worksite Protection Planning Diagram
Contact: rcsp@transport.nsw.gov.au

NSW GOVERNMENT

Transport for NSW

UNCONTROLLED WHEN PRINTED

Data shown here may not have been field verified.
Do not use for operational purposes without checking against a controlled document.
For data issues contact GIS.Support@transport.nsw.gov.au

TITLE:
Central Coast Line - Warnervale to Broadmeadow - N00
Page range 139.364-139.963km

A4
21/02/2025

SCALE: 0m 10m 20m 30m 40m 50m

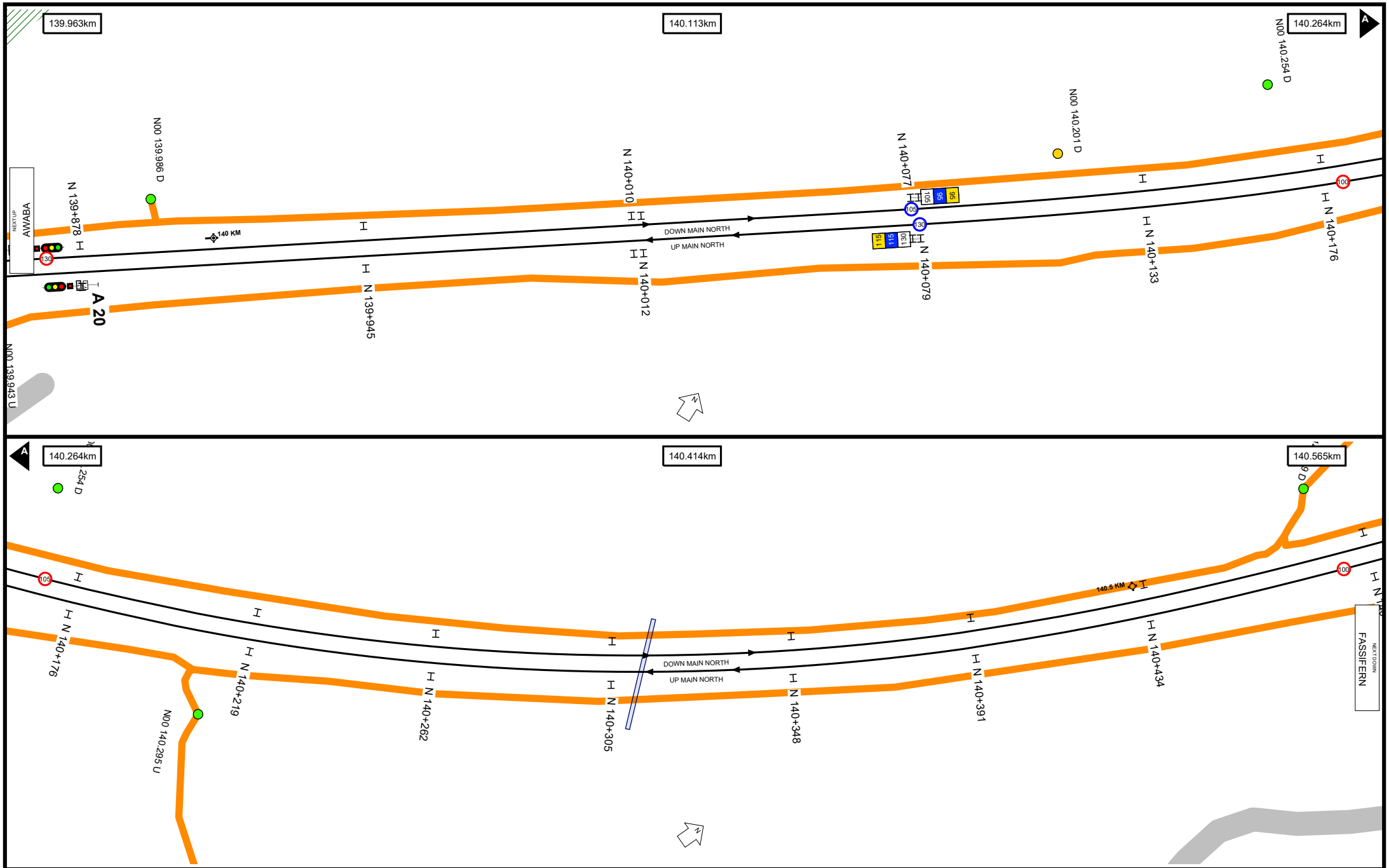

Worksite Protection Planning Diagram
Contact: rcsp@transport.nsw.gov.au

NSW GOVERNMENT

Transport for NSW

UNCONTROLLED WHEN PRINTED

Data shown here may not have been field verified.
Do not use for operational purposes without checking against a controlled document.
For data issues contact GIS.Support@transport.nsw.gov.au

TITLE:
Central Coast Line - Warnervale to Broadmeadow - N00
Page range 139.963-140.565km

SCALE: 0m 10m 20m 30m 40m 50m

A4
21/02/2025

59

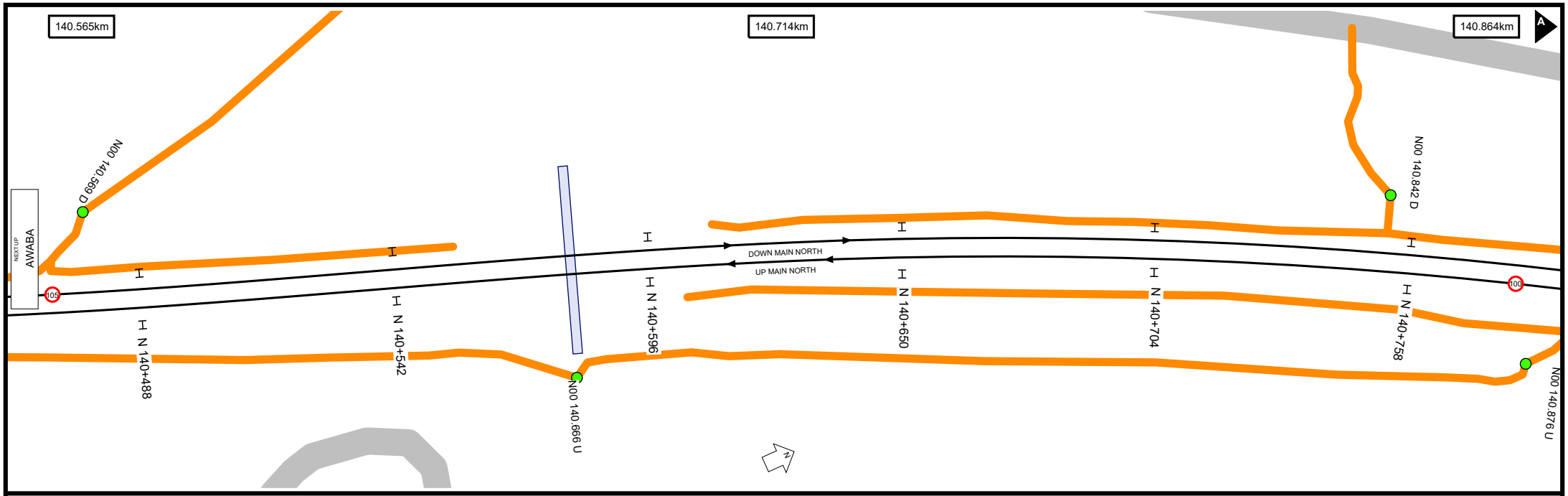



Worksite Protection Planning Diagram
Contact: rcsp@transport.nsw.gov.au

NSW GOVERNMENT

Transport for NSW

UNCONTROLLED WHEN PRINTED

Data shown here may not have been field verified.
Do not use for operational purposes without checking against a controlled document.
For data issues contact GIS.Support@transport.nsw.gov.au

TITLE:
Central Coast Line - Warnervale to Broadmeadow - N00
Page range 140.565-141.164km

A4
21/02/2025

SCALE: 0m 10m 20m 30m 40m 50m

60

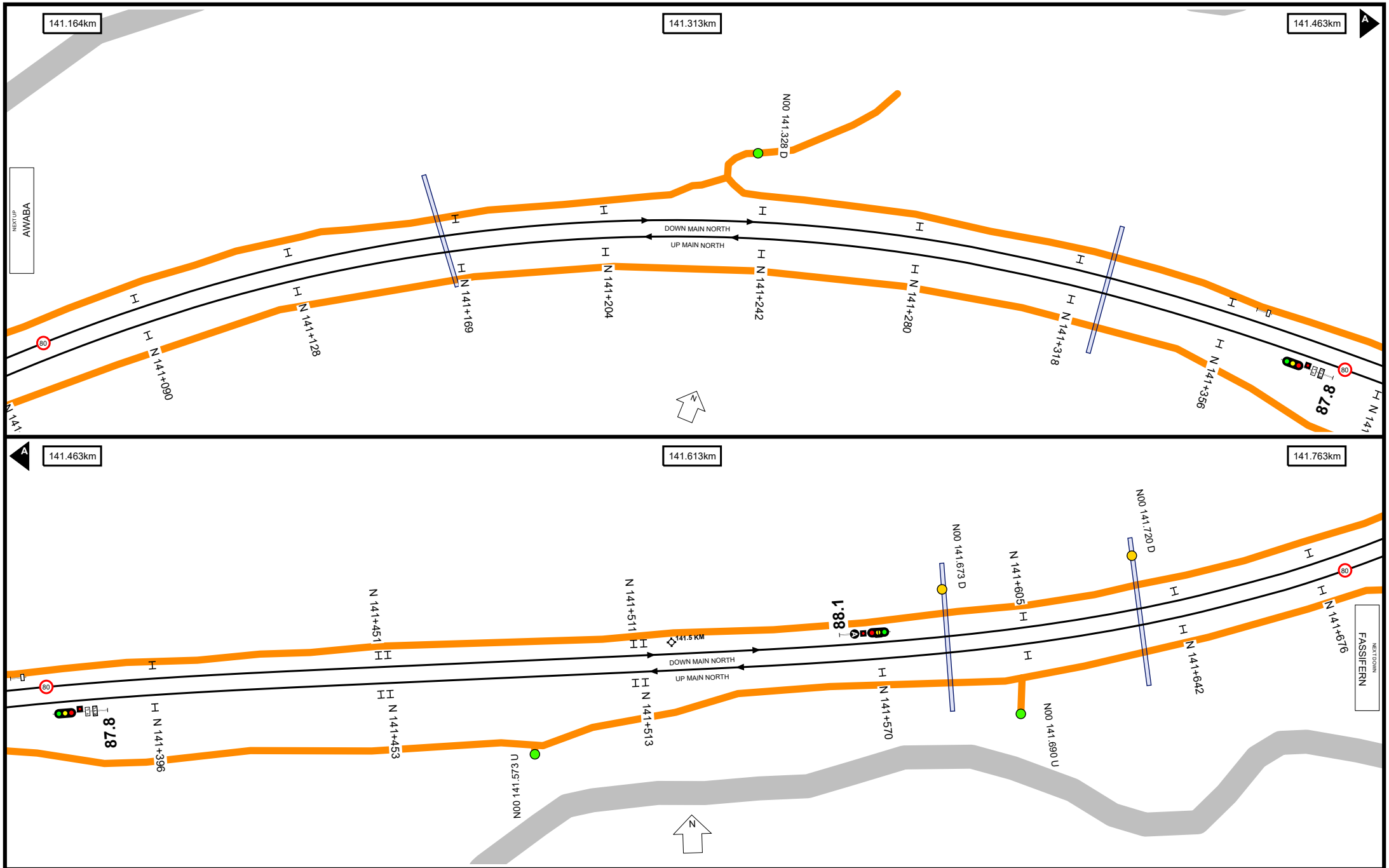

Worksite Protection Planning Diagram
Contact: rcsp@transport.nsw.gov.au

NSW GOVERNMENT
Transport for NSW

UNCONTROLLED WHEN PRINTED

Data shown here may not have been field verified.
Do not use for operational purposes without checking against a controlled document.
For data issues contact GIS.Support@transport.nsw.gov.au

TITLE:
Central Coast Line - Warnervale to Broadmeadow - N00
Page range 141.164-141.763km

A4
21/02/2025

SCALE: 0m 10m 20m 30m 40m 50m

61

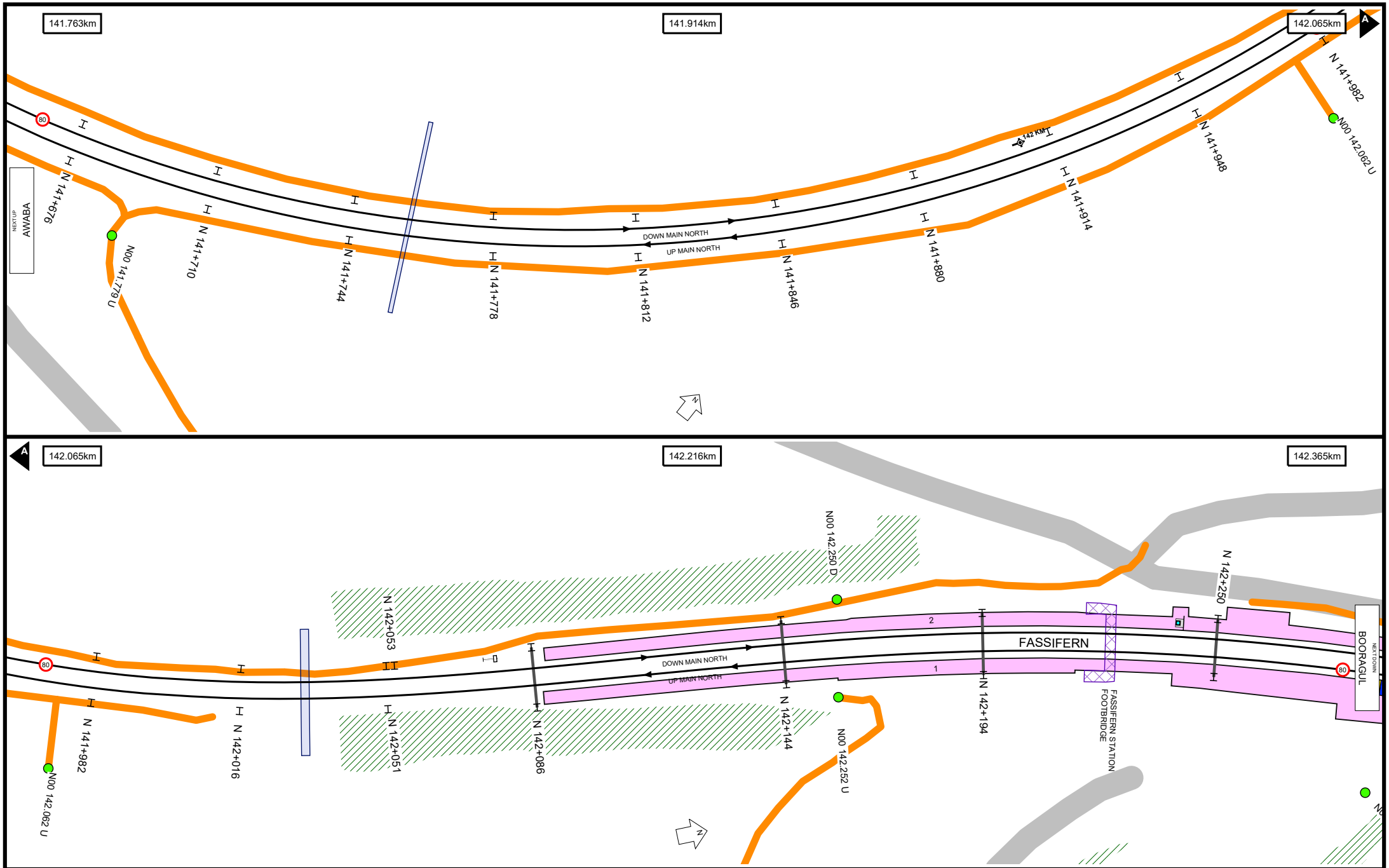

Worksite Protection Planning Diagram
Contact: rcsp@transport.nsw.gov.au

NSW GOVERNMENT

Transport for NSW

UNCONTROLLED WHEN PRINTED

Data shown here may not have been field verified.
Do not use for operational purposes without checking against a controlled document.
For data issues contact GIS.Support@transport.nsw.gov.au

TITLE:
Central Coast Line - Warnervale to Broadmeadow - N00

Page range 141.763-142.365km

A4

21/02/2025

SCALE: 0m 10m 20m 30m 40m 50m

62

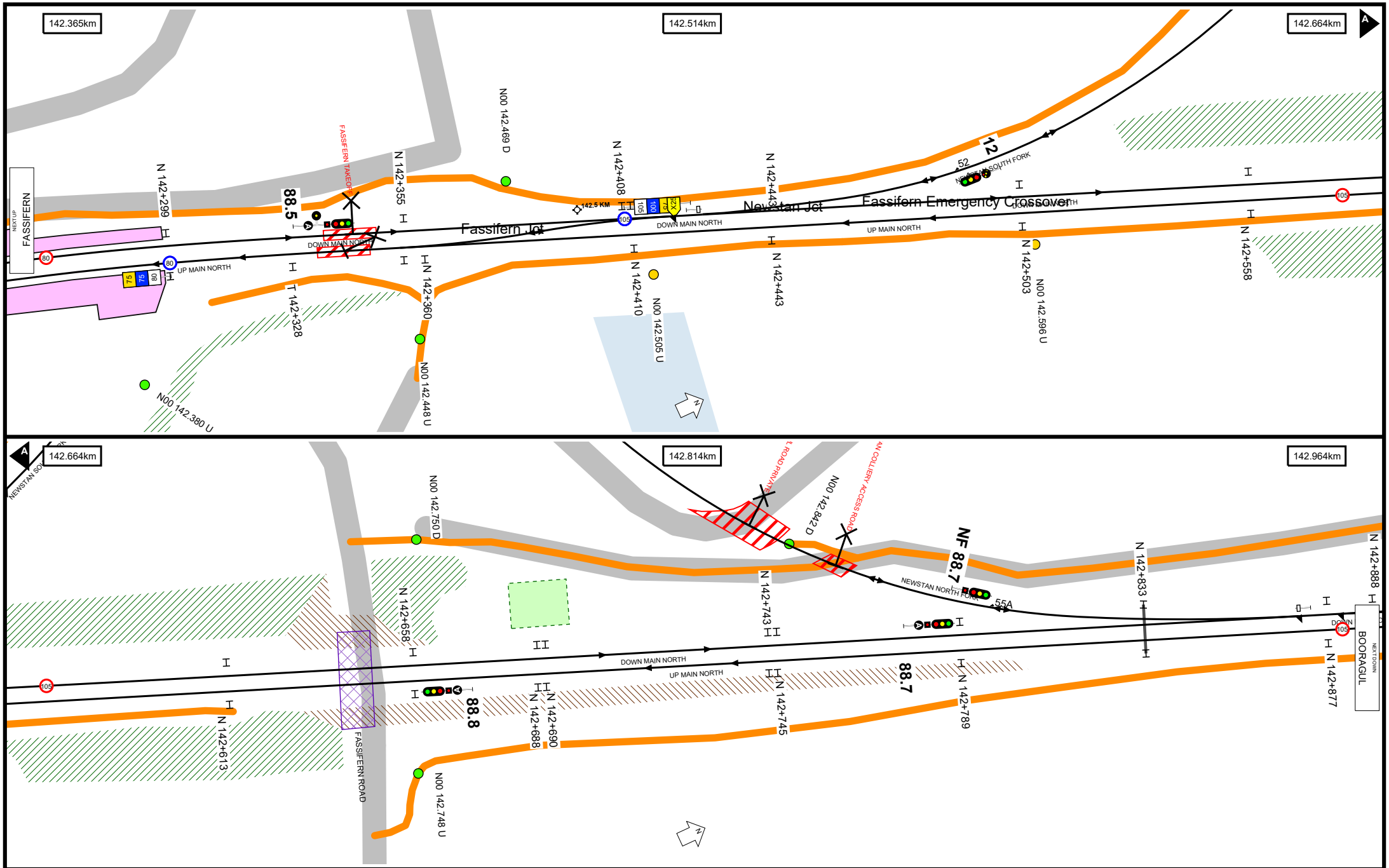

Worksite Protection Planning Diagram
Contact: rcsp@transport.nsw.gov.au

NSW GOVERNMENT

Transport for NSW

UNCONTROLLED WHEN PRINTED

Data shown here may not have been field verified.
Do not use for operational purposes without checking against a controlled document.
For data issues contact GIS.Support@transport.nsw.gov.au

TITLE:
Central Coast Line - Warnervale to Broadmeadow - N00
Page range 142.365-142.964km

A4
21/02/2025

SCALE: 0m 10m 20m 30m 40m 50m

63

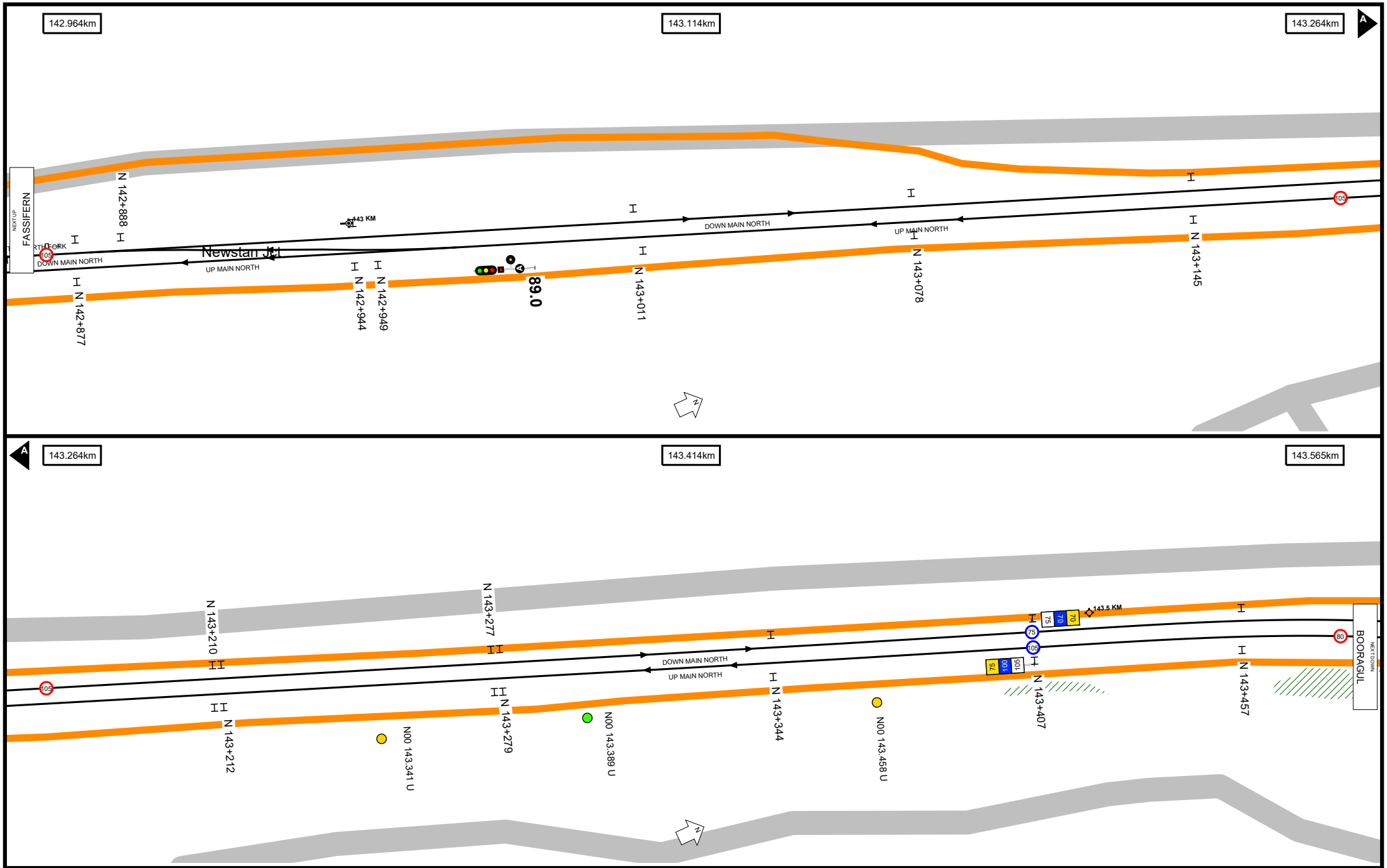

Worksite Protection Planning Diagram
Contact: rcsp@transport.nsw.gov.au

NSW GOVERNMENT

Transport for NSW

UNCONTROLLED WHEN PRINTED

Data shown here may not have been field verified.
Do not use for operational purposes without checking against a controlled document.
For data issues contact GIS.Support@transport.nsw.gov.au

TITLE:
Central Coast Line - Warnervale to Broadmeadow - N00
Page range 142.964-143.565km

A4
21/02/2025

SCALE: 0m 10m 20m 30m 40m 50m

64

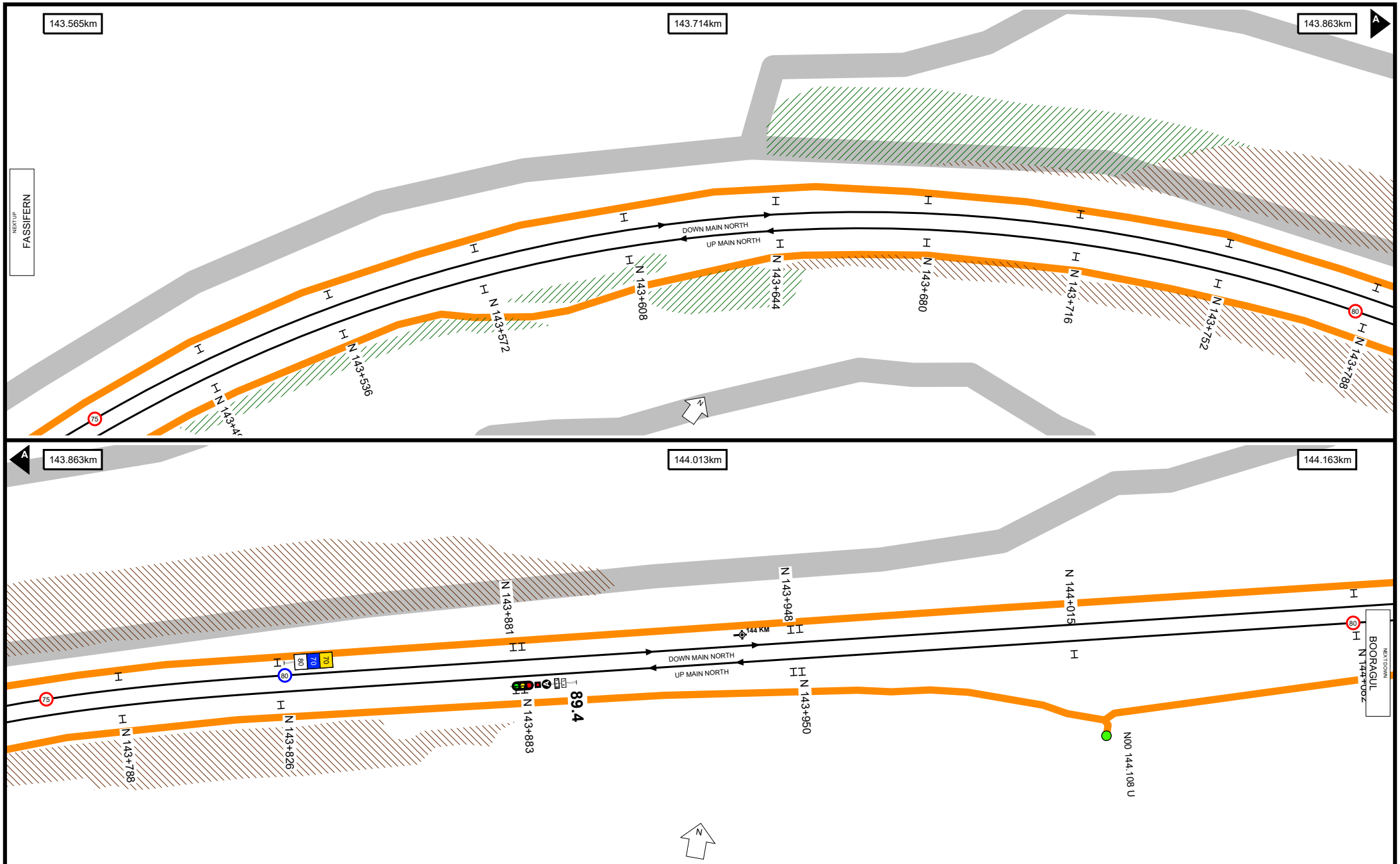

Worksite Protection Planning Diagram
Contact: rcsp@transport.nsw.gov.au

NSW GOVERNMENT
Transport for NSW

UNCONTROLLED WHEN PRINTED

Data shown here may not have been field verified.
Do not use for operational purposes without checking against a controlled document.
For data issues contact GIS.Support@transport.nsw.gov.au

TITLE:
Central Coast Line - Warnervale to Broadmeadow - N00
Page range 143.565-144.163km

A4
21/02/2025

SCALE: 0m 10m 20m 30m 40m 50m

65

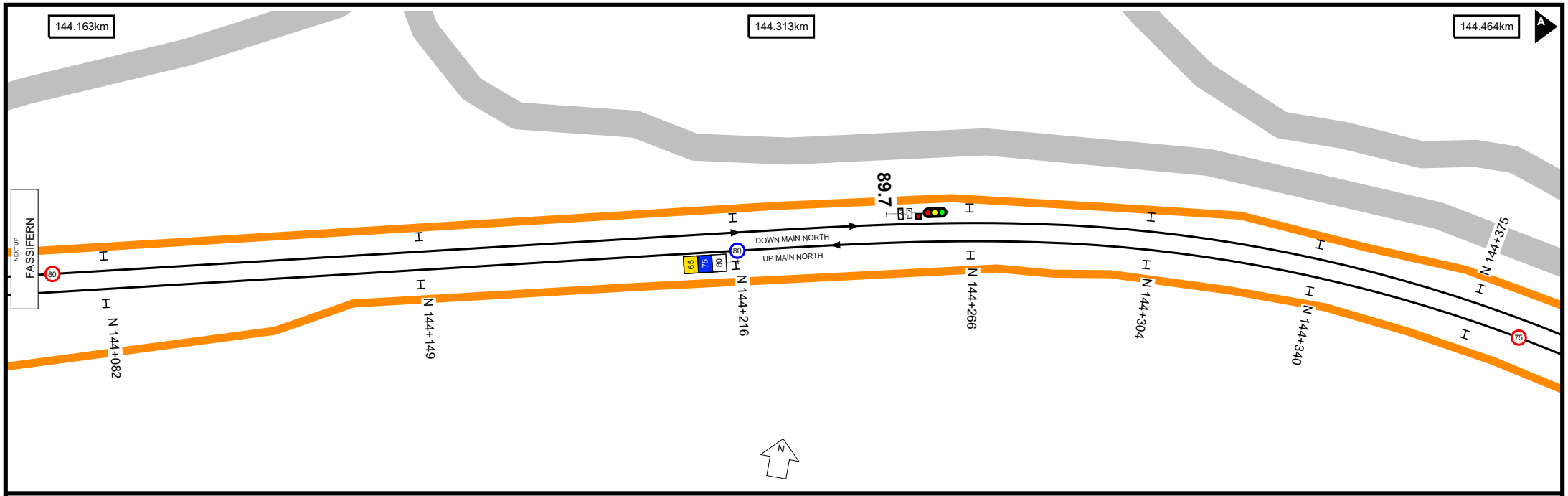

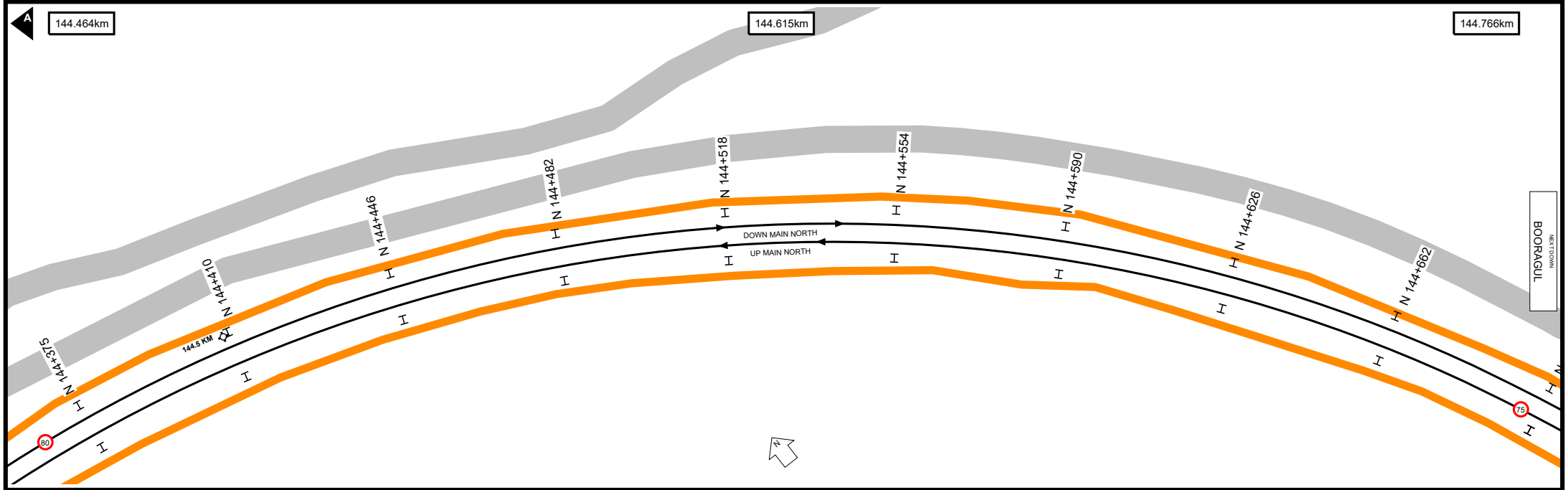

Worksite Protection Planning Diagram
Contact: rcsp@transport.nsw.gov.au

NSW GOVERNMENT

Transport for NSW

UNCONTROLLED WHEN PRINTED

Data shown here may not have been field verified.
Do not use for operational purposes without checking against a controlled document.
For data issues contact GIS.Support@transport.nsw.gov.au

TITLE:
Central Coast Line - Warnervale to Broadmeadow - N00
Page range 144.163-144.766km

A4
21/02/2025

SCALE: 0m 10m 20m 30m 40m 50m

66

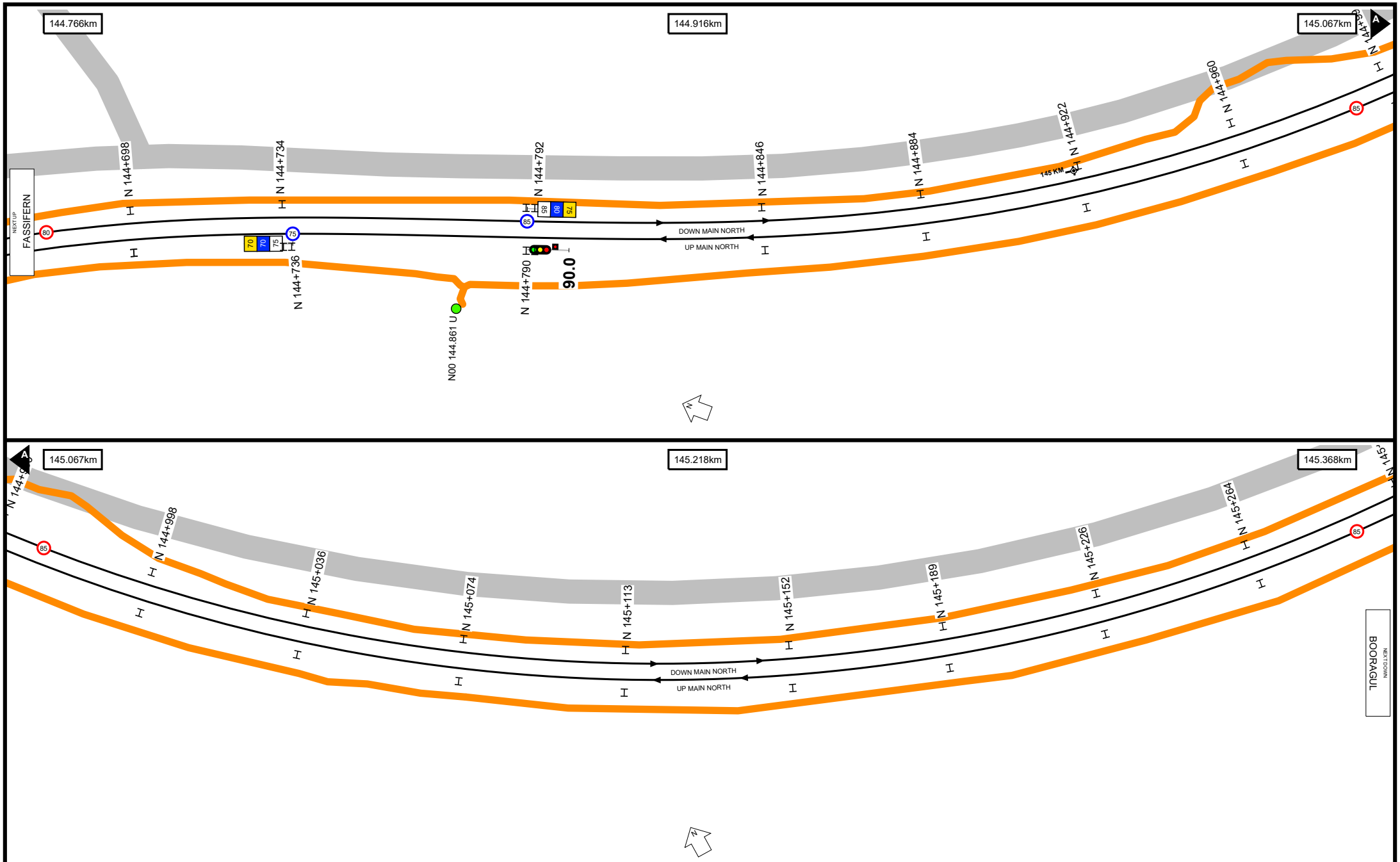

Worksite Protection Planning Diagram
Contact: rcsp@transport.nsw.gov.au

NSW GOVERNMENT

Transport for NSW

UNCONTROLLED WHEN PRINTED

Data shown here may not have been field verified.
Do not use for operational purposes without checking against a controlled document.
For data issues contact GIS.Support@transport.nsw.gov.au

TITLE:
Central Coast Line - Warnervale to Broadmeadow - N00
Page range 144.766-145.368km

A4
21/02/2025

SCALE: 0m 10m 20m 30m 40m 50m

67

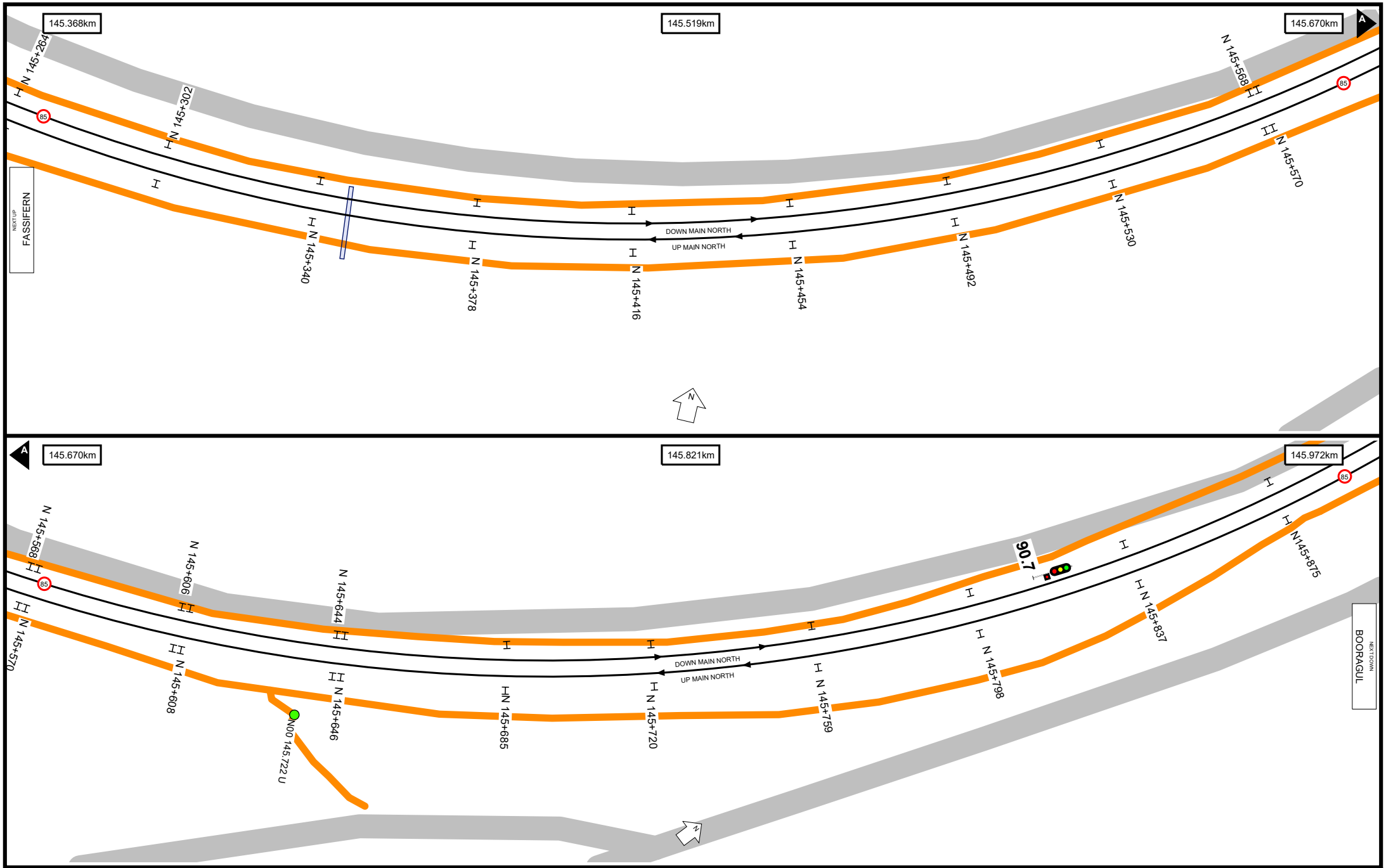

Worksite Protection Planning Diagram
Contact: rcsp@transport.nsw.gov.au

NSW GOVERNMENT

Transport for NSW

UNCONTROLLED WHEN PRINTED

Data shown here may not have been field verified.
Do not use for operational purposes without checking against a controlled document.
For data issues contact GIS.Support@transport.nsw.gov.au

TITLE:
Central Coast Line - Warnervale to Broadmeadow - N00

Page range 145.368-145.972km

A4

21/02/2025

SCALE: 0m 10m 20m 30m 40m 50m

68

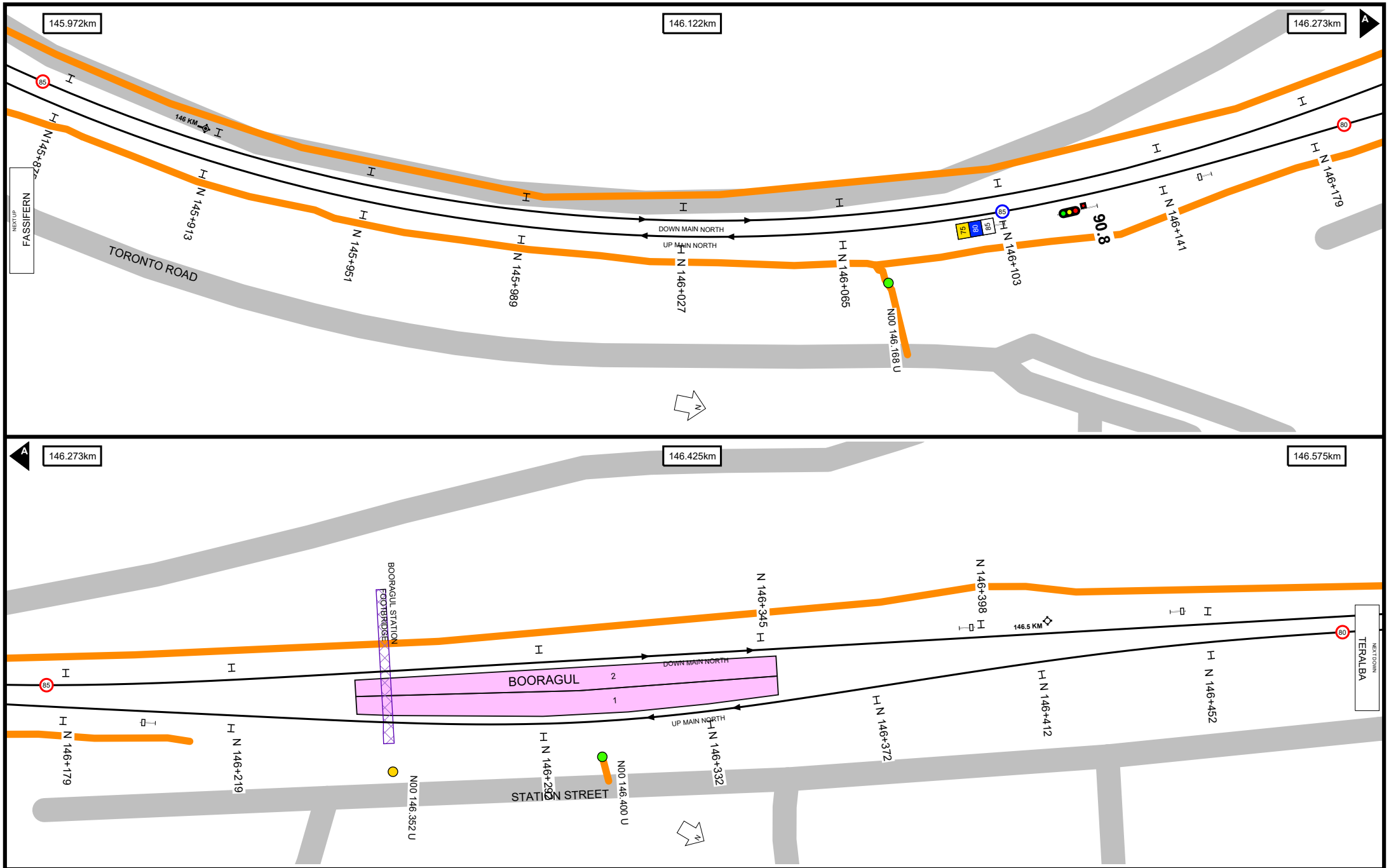

Worksite Protection Planning Diagram
Contact: rcsp@transport.nsw.gov.au

NSW GOVERNMENT
Transport for NSW

UNCONTROLLED WHEN PRINTED

Data shown here may not have been field verified.
Do not use for operational purposes without checking against a controlled document.
For data issues contact GIS.Support@transport.nsw.gov.au

TITLE:
Central Coast Line - Warnervale to Broadmeadow - N00
Page range 145.972-146.575km

A4
21/02/2025

SCALE: 0m 10m 20m 30m 40m 50m

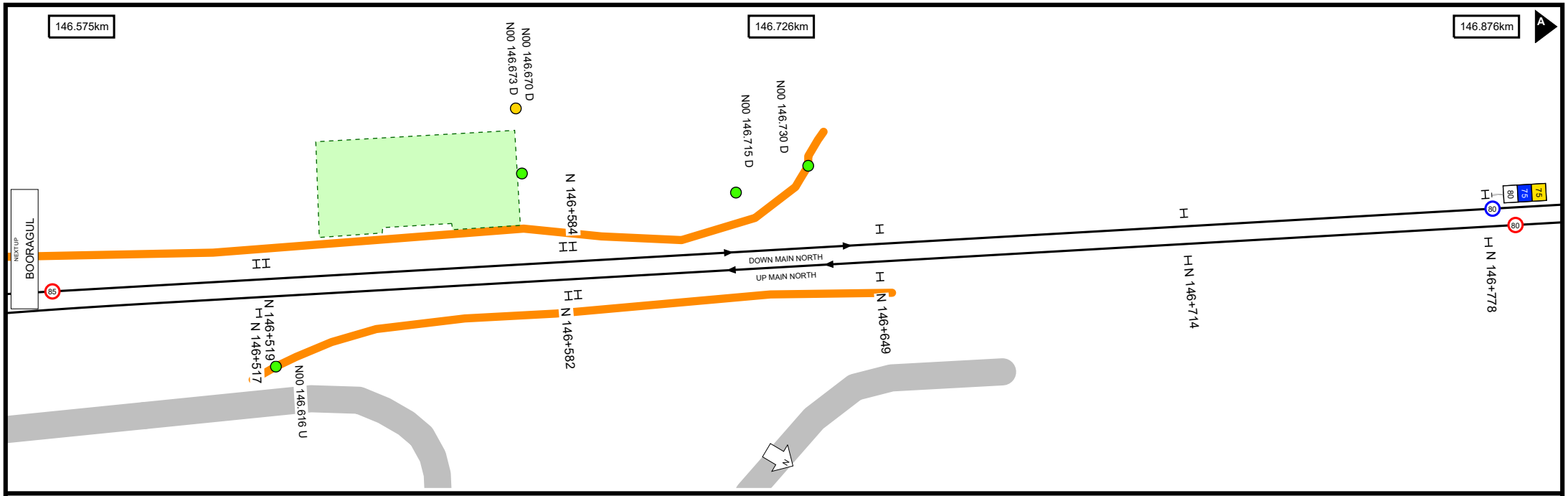

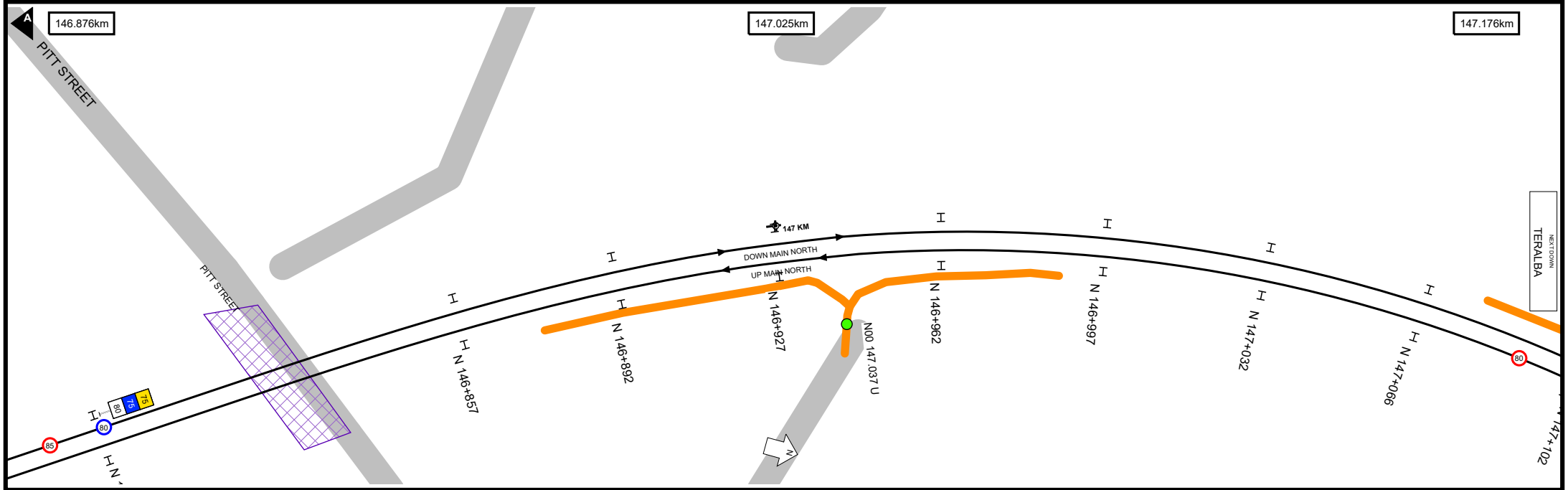

Worksite Protection Planning Diagram
Contact: rcsp@transport.nsw.gov.au

NSW GOVERNMENT

Transport for NSW

UNCONTROLLED WHEN PRINTED

Data shown here may not have been field verified.
Do not use for operational purposes without checking against a controlled document.
For data issues contact GIS.Support@transport.nsw.gov.au

TITLE:
Central Coast Line - Warnervale to Broadmeadow - N00
Page range 146.575-147.176km

A4
21/02/2025

SCALE: 0m 10m 20m 30m 40m 50m

70

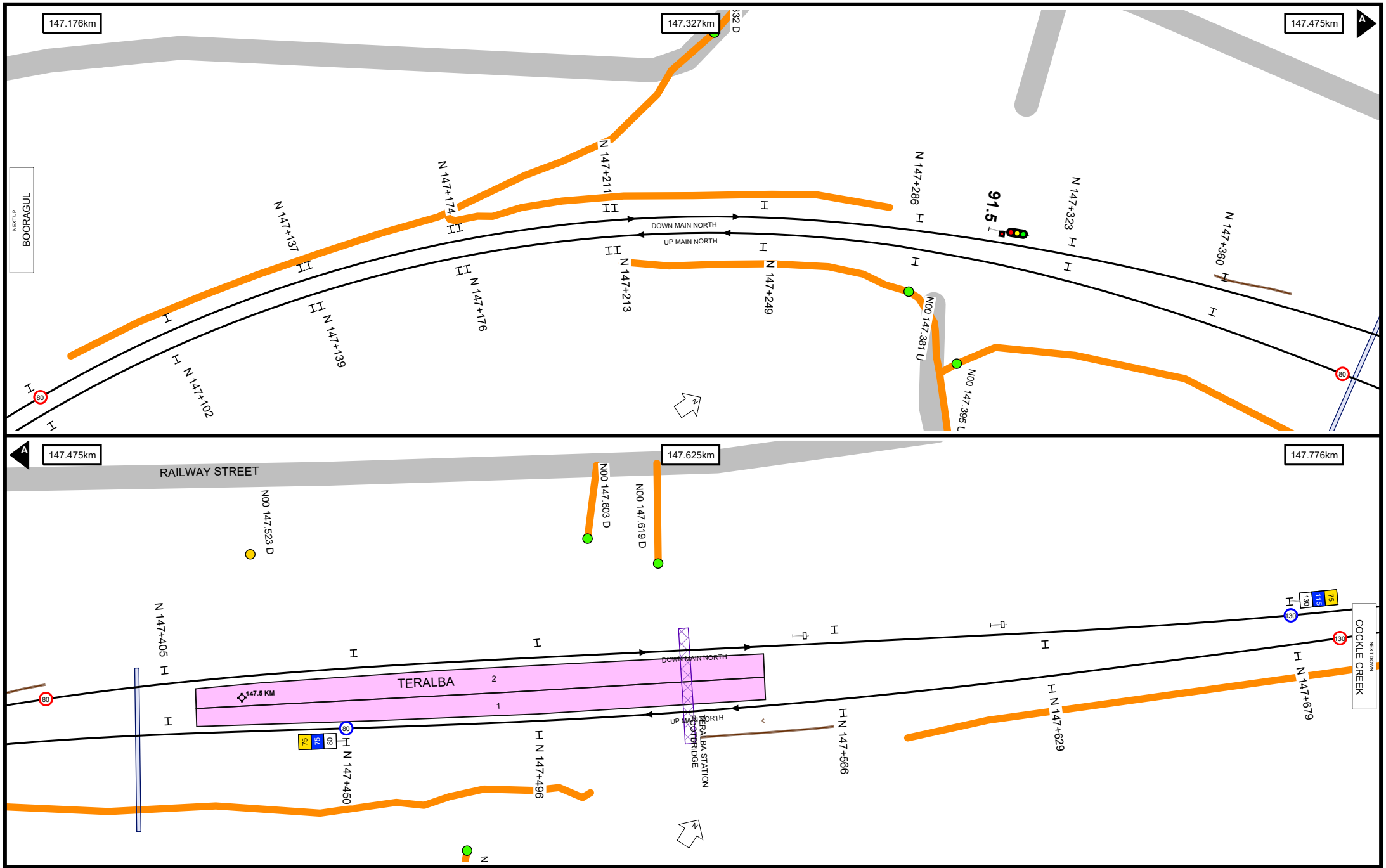

Worksite Protection Planning Diagram
Contact: rcsp@transport.nsw.gov.au

NSW GOVERNMENT

Transport for NSW

UNCONTROLLED WHEN PRINTED

Data shown here may not have been field verified.
Do not use for operational purposes without checking against a controlled document.
For data issues contact GIS.Support@transport.nsw.gov.au

TITLE:
Central Coast Line - Warnervale to Broadmeadow - N00
Page range 147.176-147.776km

A4
21/02/2025

SCALE: 0m 10m 20m 30m 40m 50m

71

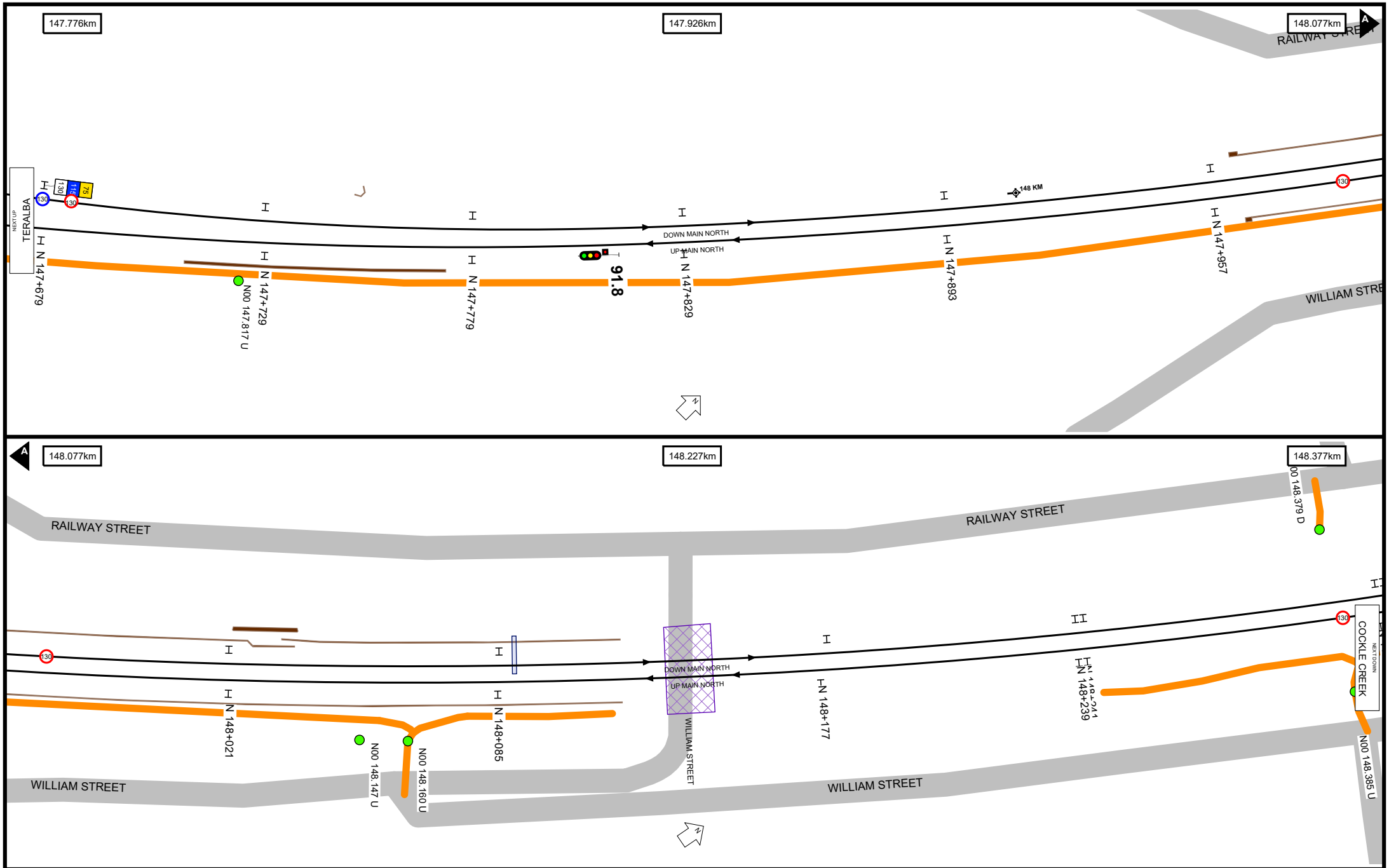

Worksite Protection Planning Diagram
Contact: rcsp@transport.nsw.gov.au

NSW GOVERNMENT
Transport for NSW

UNCONTROLLED WHEN PRINTED

Data shown here may not have been field verified.
Do not use for operational purposes without checking against a controlled document.
For data issues contact GIS.Support@transport.nsw.gov.au

TITLE:
Central Coast Line - Warnervale to Broadmeadow - N00
Page range 147.776-148.377km

SCALE: 0m 10m 20m 30m 40m 50m

A4
21/02/2025

72

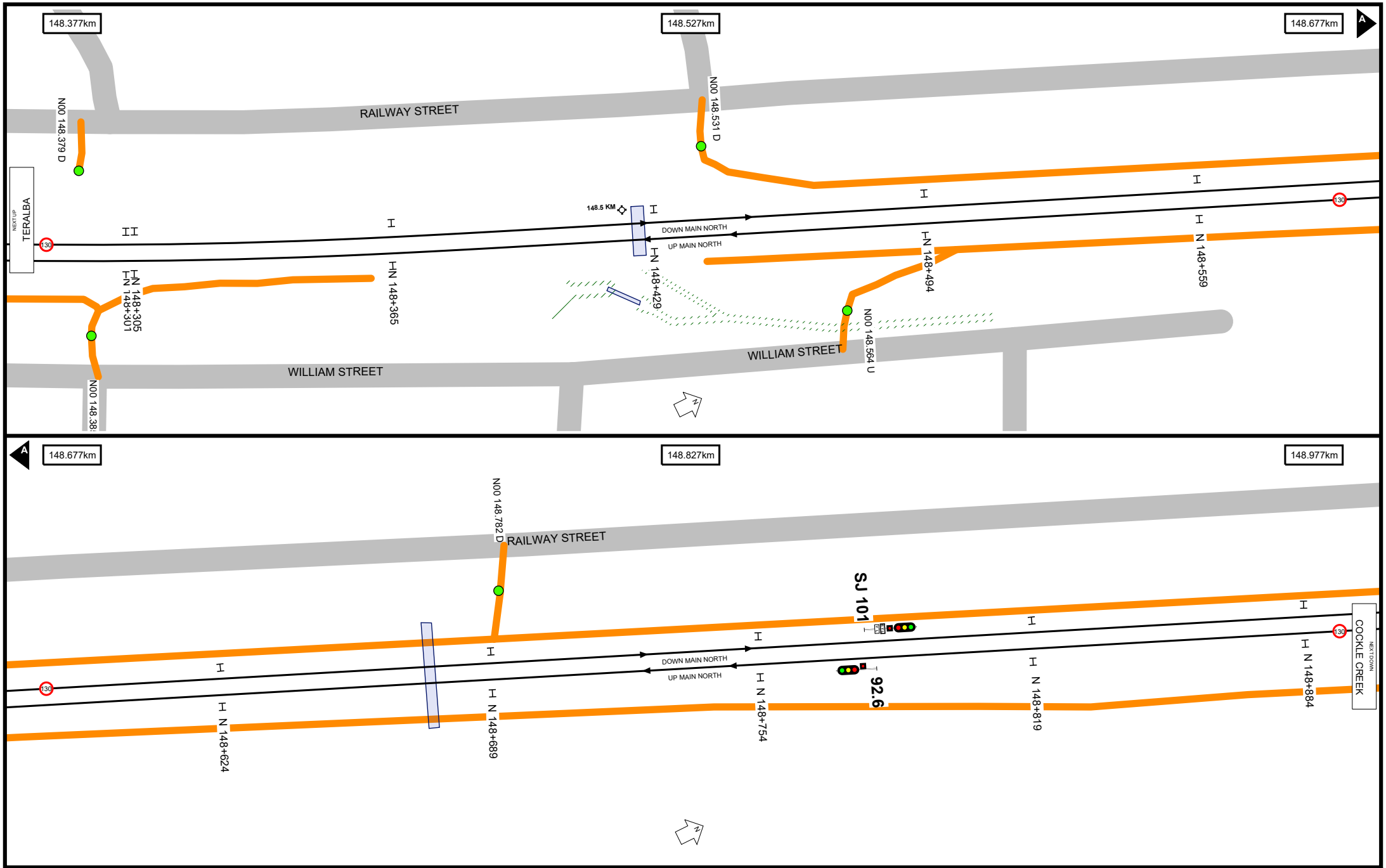

Worksite Protection Planning Diagram
Contact: rcsp@transport.nsw.gov.au

NSW GOVERNMENT
Transport for NSW

UNCONTROLLED WHEN PRINTED

Data shown here may not have been field verified.
Do not use for operational purposes without checking against a controlled document.
For data issues contact GIS.Support@transport.nsw.gov.au

TITLE:
Central Coast Line - Warnervale to Broadmeadow - N00
Page range 148.377-148.977km

SCALE: 0m 10m 20m 30m 40m 50m

A4
21/02/2025

73



Worksite Protection Planning Diagram
Contact: rcsp@transport.nsw.gov.au

NSW GOVERNMENT

Transport for NSW

UNCONTROLLED WHEN PRINTED

Data shown here may not have been field verified.
Do not use for operational purposes without checking against a controlled document.
For data issues contact GIS.Support@transport.nsw.gov.au

TITLE:
Central Coast Line - Warnervale to Broadmeadow - N00
Page range 148.977-149.577km

A4
21/02/2025

SCALE: 0m 10m 20m 30m 40m 50m

74

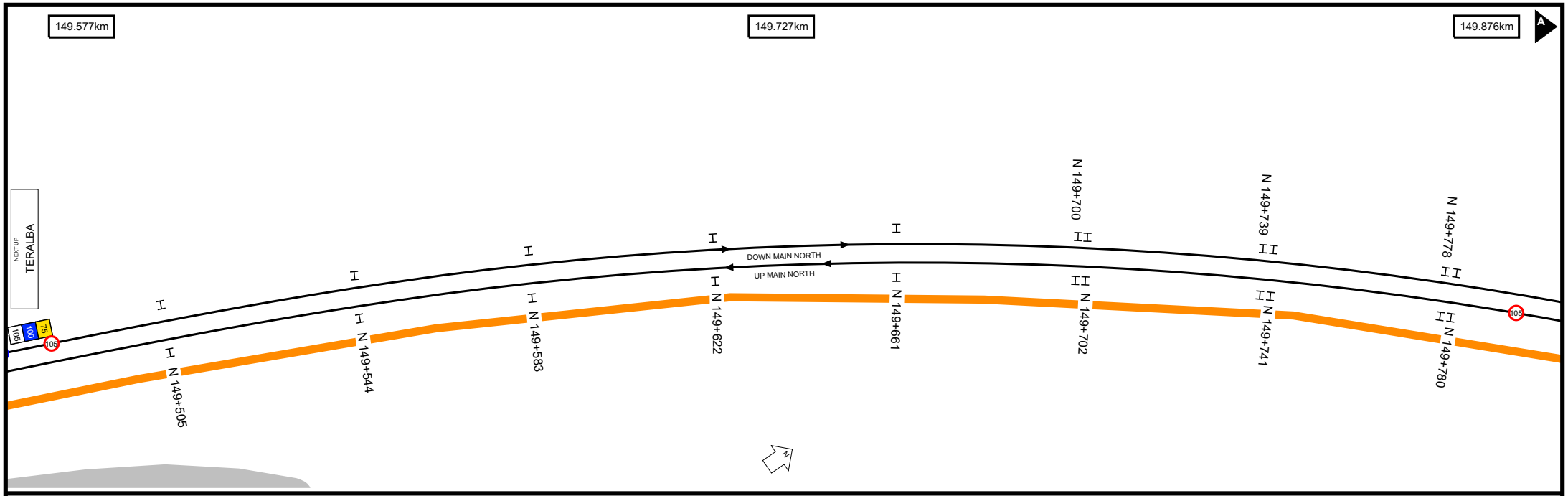



Worksite Protection Planning Diagram
Contact: rcsp@transport.nsw.gov.au

NSW GOVERNMENT
Transport for NSW

UNCONTROLLED WHEN PRINTED

Data shown here may not have been field verified.
Do not use for operational purposes without checking against a controlled document.
For data issues contact GIS.Support@transport.nsw.gov.au

TITLE:
Central Coast Line - Warnervale to Broadmeadow - N00
Page range 149.577-150.176km

A4
21/02/2025

SCALE: 0m 10m 20m 30m 40m 50m

75



Worksite Protection Planning Diagram
Contact: rcsp@transport.nsw.gov.au

NSW GOVERNMENT
Transport for NSW

UNCONTROLLED WHEN PRINTED

Data shown here may not have been field verified.
Do not use for operational purposes without checking against a controlled document.
For data issues contact GIS.Support@transport.nsw.gov.au

TITLE:
Central Coast Line - Warnervale to Broadmeadow - N00
Page range 150.176-150.766km

A4
21/02/2025

SCALE: 0m 10m 20m 30m 40m 50m

76



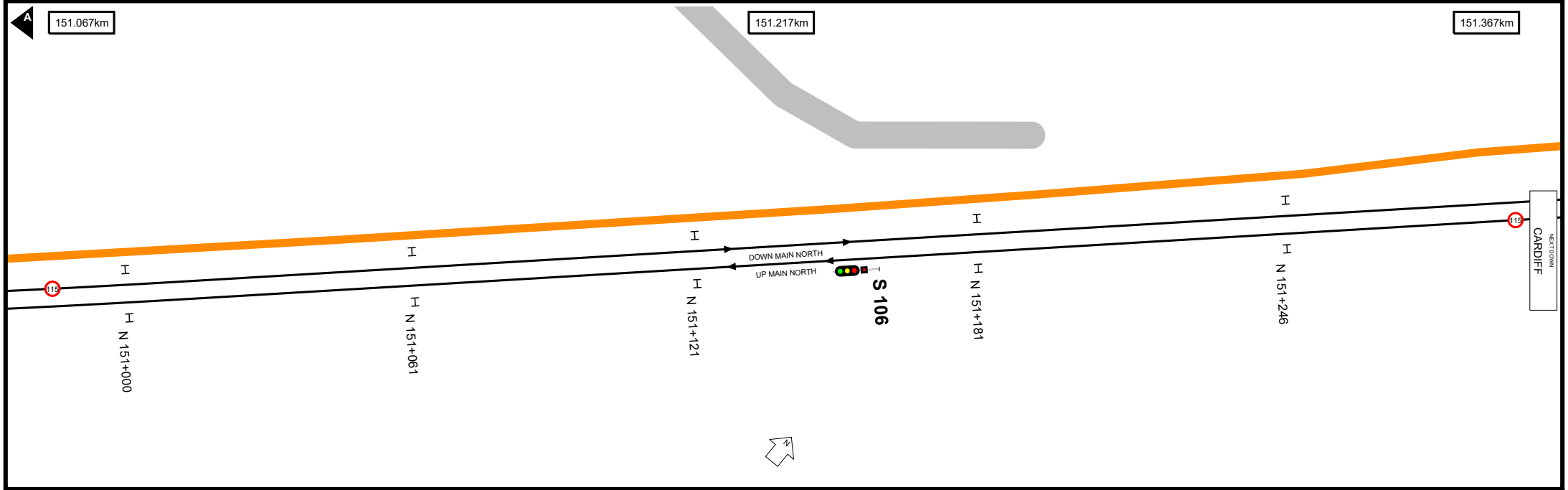

Worksite Protection Planning Diagram
Contact: rcsp@transport.nsw.gov.au

NSW GOVERNMENT

Transport for NSW

UNCONTROLLED WHEN PRINTED

Data shown here may not have been field verified.
Do not use for operational purposes without checking against a controlled document.
For data issues contact GIS.Support@transport.nsw.gov.au

TITLE:
Central Coast Line - Warnervale to Broadmeadow - N00
Page range 150.766-151.367km

A4
21/02/2025

SCALE: 0m 10m 20m 30m 40m 50m

77

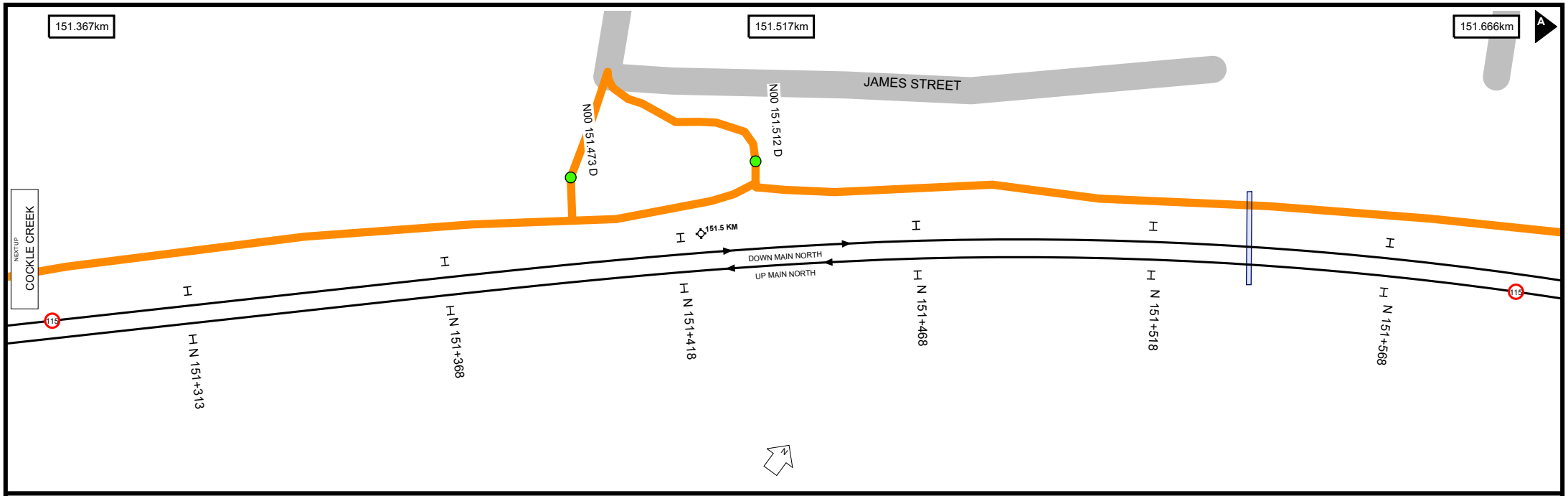

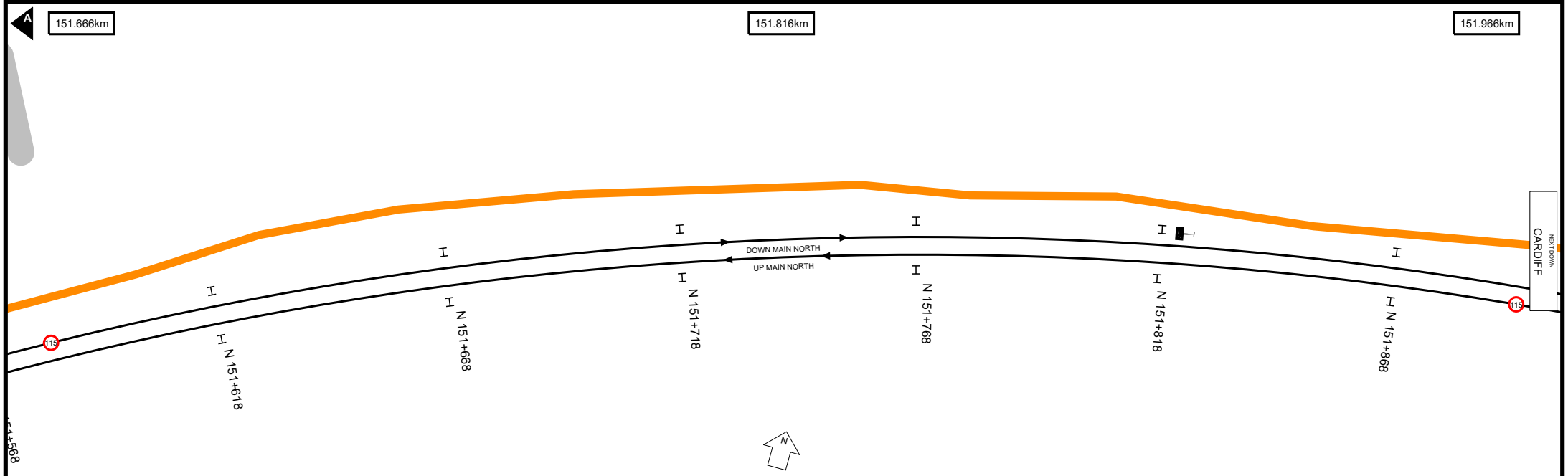

Worksite Protection Planning Diagram
Contact: rcsp@transport.nsw.gov.au

NSW GOVERNMENT

Transport for NSW

UNCONTROLLED WHEN PRINTED

Data shown here may not have been field verified.
Do not use for operational purposes without checking against a controlled document.
For data issues contact GIS.Support@transport.nsw.gov.au

TITLE:
Central Coast Line - Warnervale to Broadmeadow - N00

Page range 151.367-151.966km

A4

21/02/2025

SCALE: 0m 10m 20m 30m 40m 50m

78

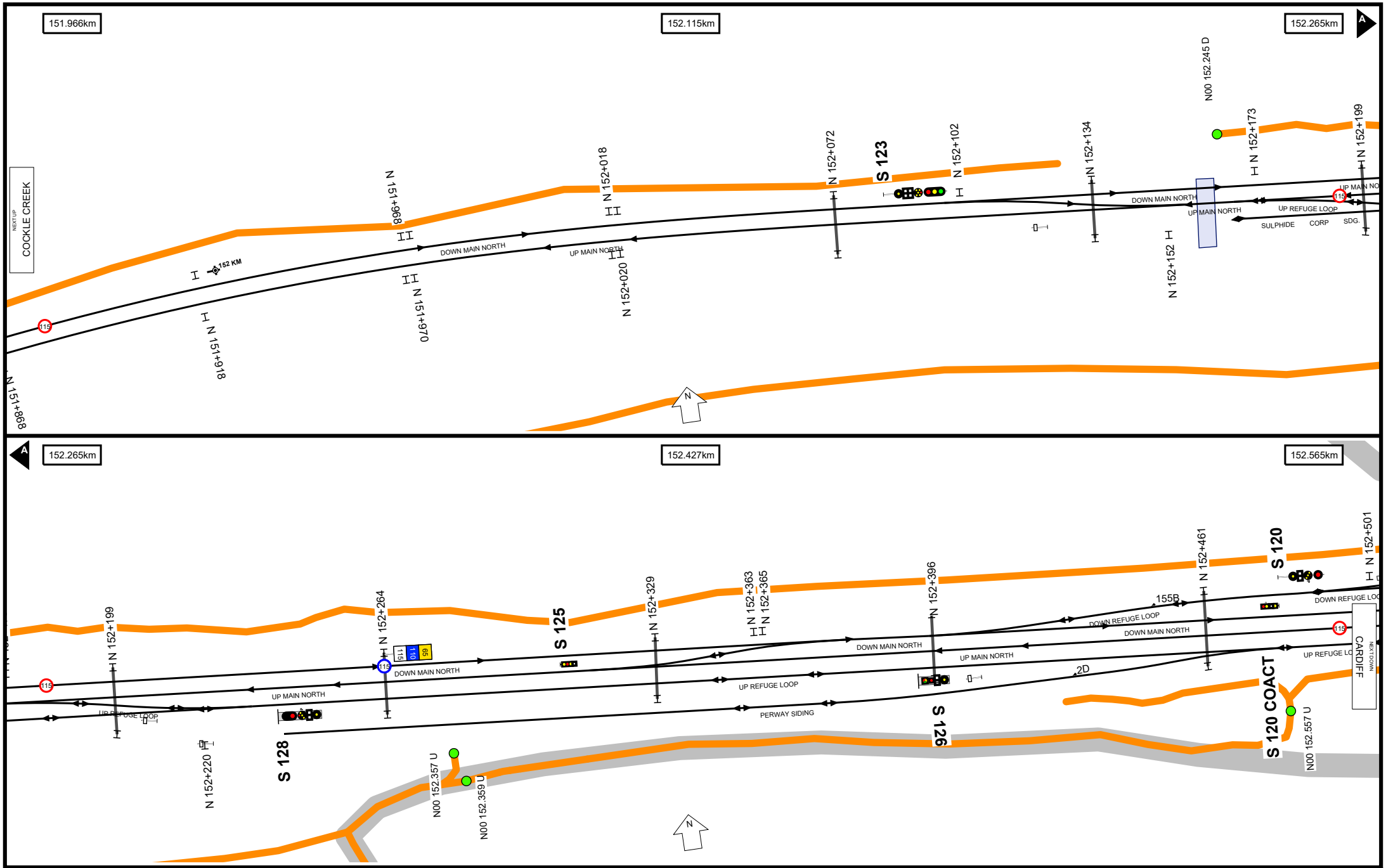

Worksite Protection Planning Diagram
Contact: rcsp@transport.nsw.gov.au

NSW GOVERNMENT
Transport for NSW

UNCONTROLLED WHEN PRINTED

Data shown here may not have been field verified.
Do not use for operational purposes without checking against a controlled document.
For data issues contact GIS.Support@transport.nsw.gov.au

TITLE:
Central Coast Line - Warnervale to Broadmeadow - N00
Page range 151.966-152.565km

SCALE: 0m 10m 20m 30m 40m 50m

A4
21/02/2025

79

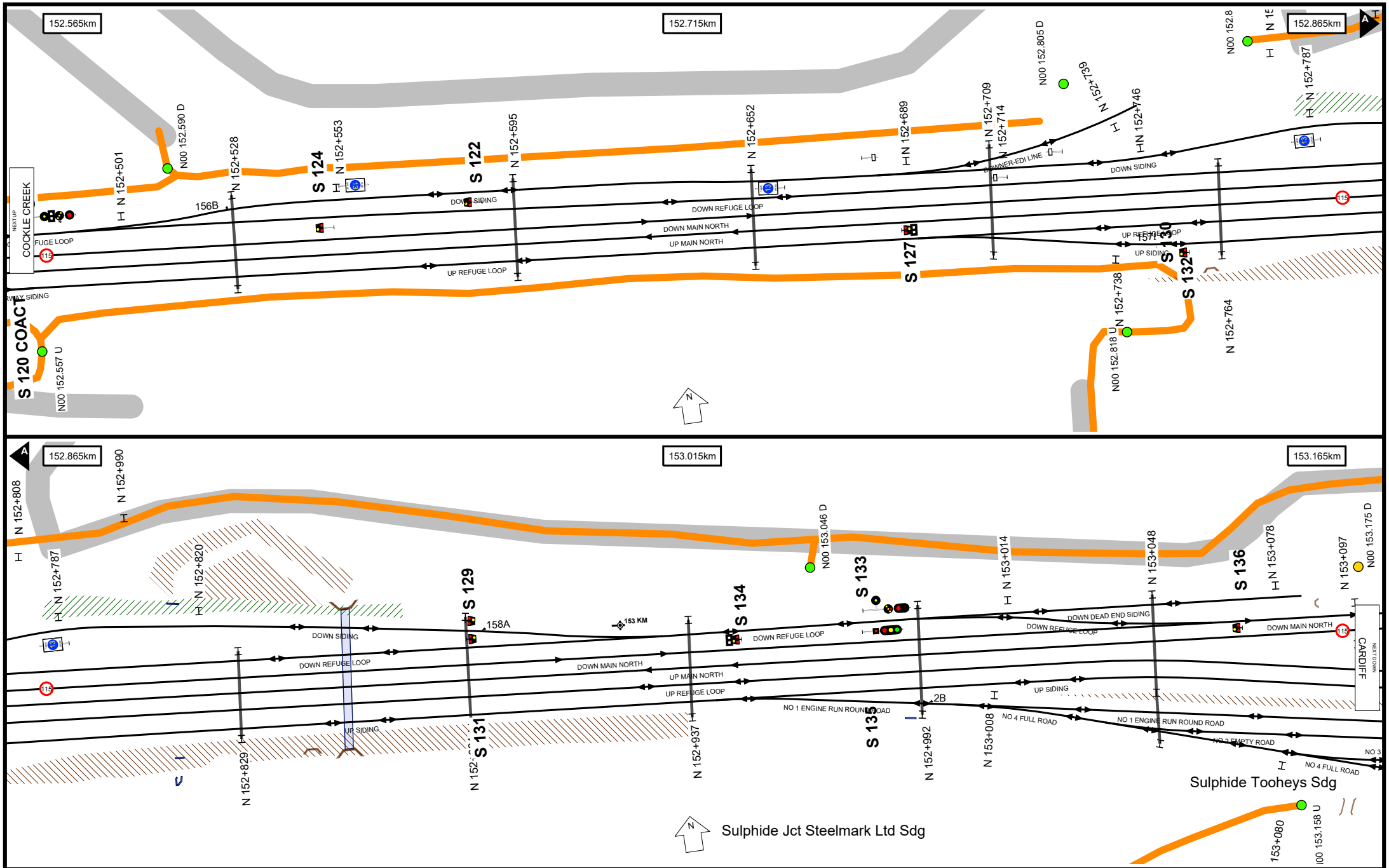

Worksite Protection Planning Diagram
Contact: rcsp@transport.nsw.gov.au

NSW GOVERNMENT
Transport for NSW

UNCONTROLLED WHEN PRINTED

Data shown here may not have been field verified.
Do not use for operational purposes without checking against a controlled document.
For data issues contact GIS.Support@transport.nsw.gov.au

TITLE:
Central Coast Line - Warnervale to Broadmeadow - N00
Page range 152.565-153.165km

A4
21/02/2025

SCALE: 0m 10m 20m 30m 40m 50m

80

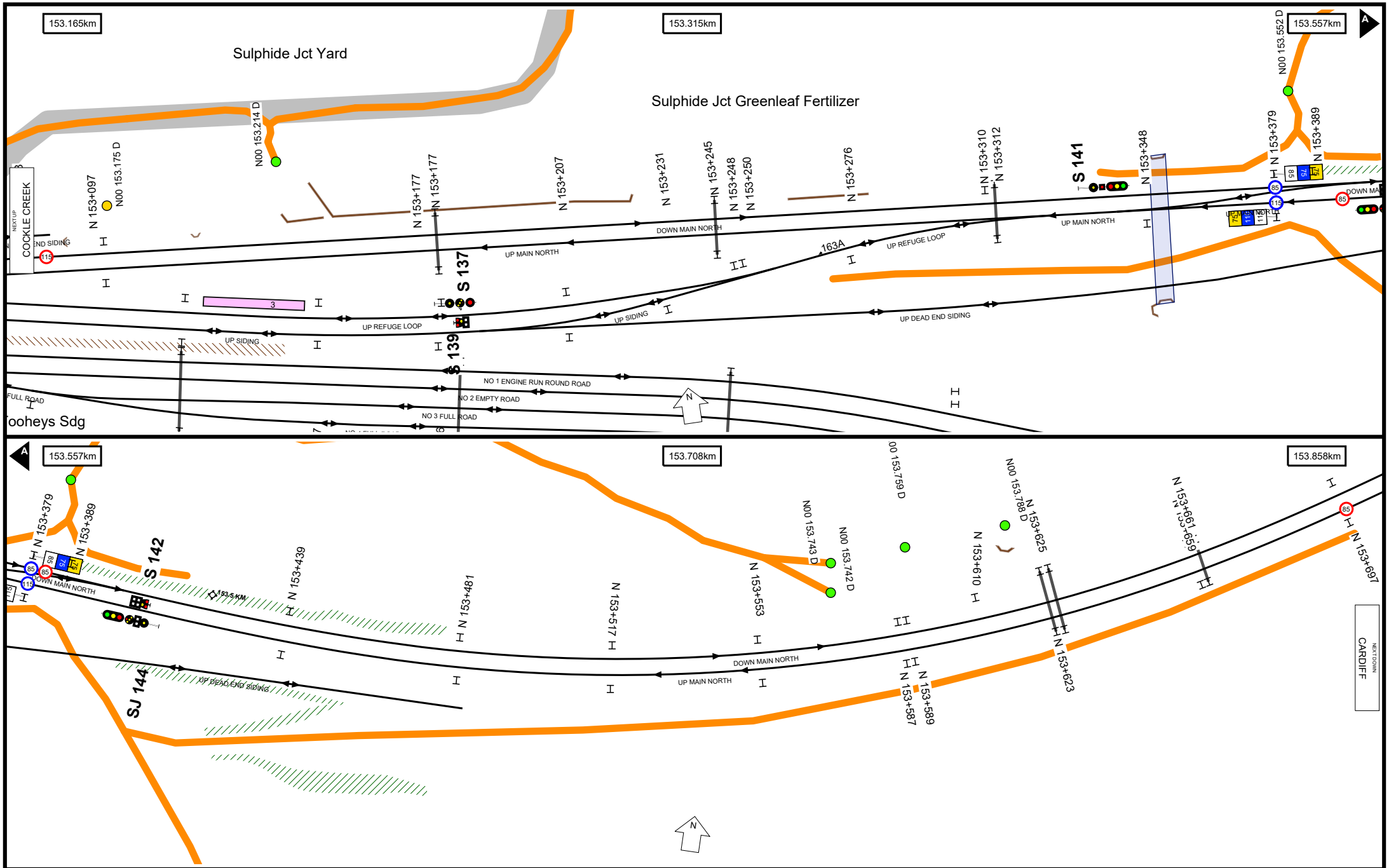

Worksite Protection Planning Diagram
Contact: rcsp@transport.nsw.gov.au

NSW GOVERNMENT
Transport for NSW

UNCONTROLLED WHEN PRINTED

Data shown here may not have been field verified.
Do not use for operational purposes without checking against a controlled document.
For data issues contact GIS.Support@transport.nsw.gov.au

TITLE:
Central Coast Line - Warnervale to Broadmeadow - N00
Page range 153.165-153.858km

SCALE: 0m 10m 20m 30m 40m 50m

A4
21/02/2025

81

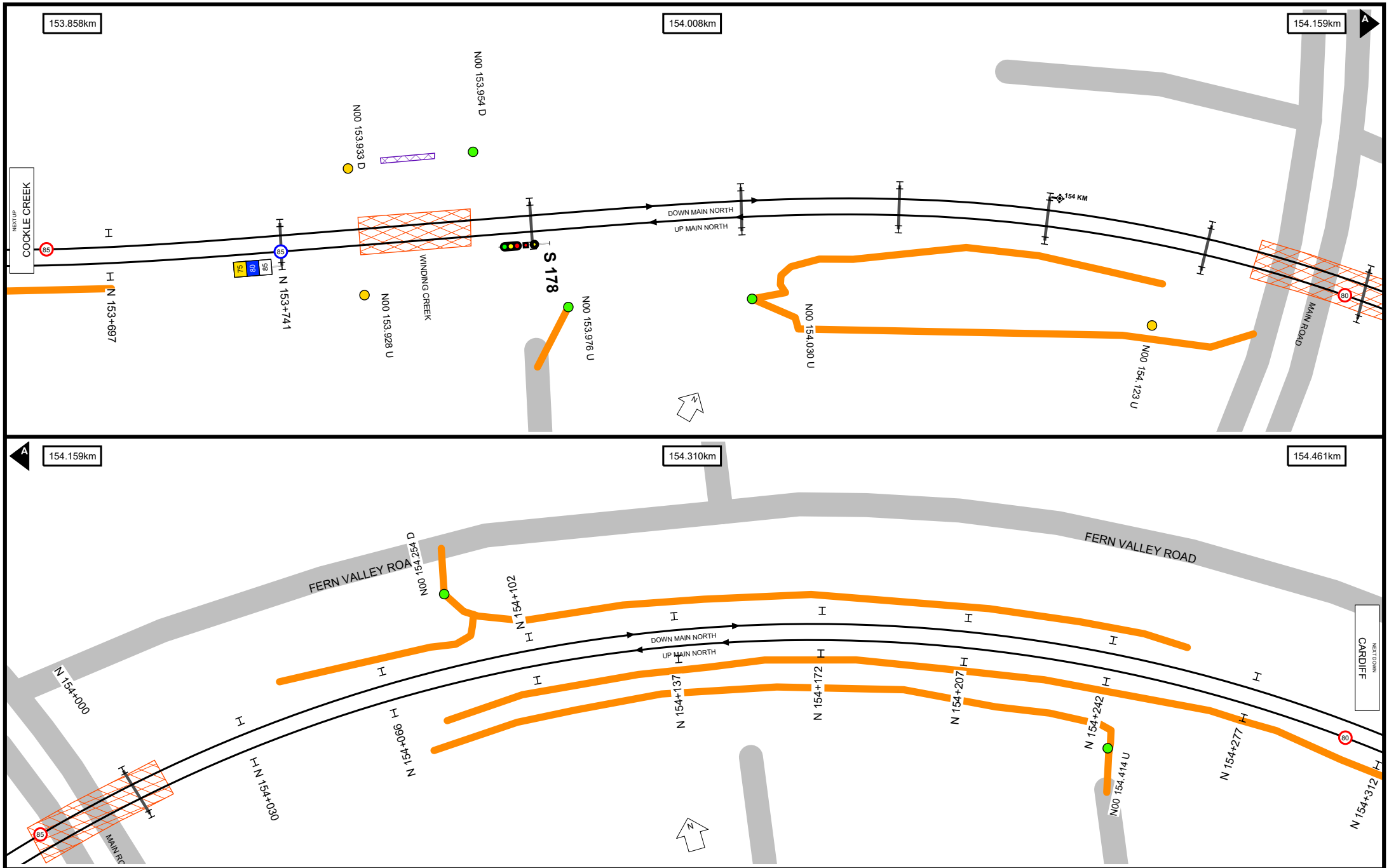

Worksite Protection Planning Diagram
Contact: rcsp@transport.nsw.gov.au

NSW GOVERNMENT
Transport for NSW

UNCONTROLLED WHEN PRINTED

Data shown here may not have been field verified.
Do not use for operational purposes without checking against a controlled document.
For data issues contact GIS.Support@transport.nsw.gov.au

TITLE:
Central Coast Line - Warnervale to Broadmeadow - N00
Page range 153.858-154.461km

SCALE: 0m 10m 20m 30m 40m 50m

A4
21/02/2025

82

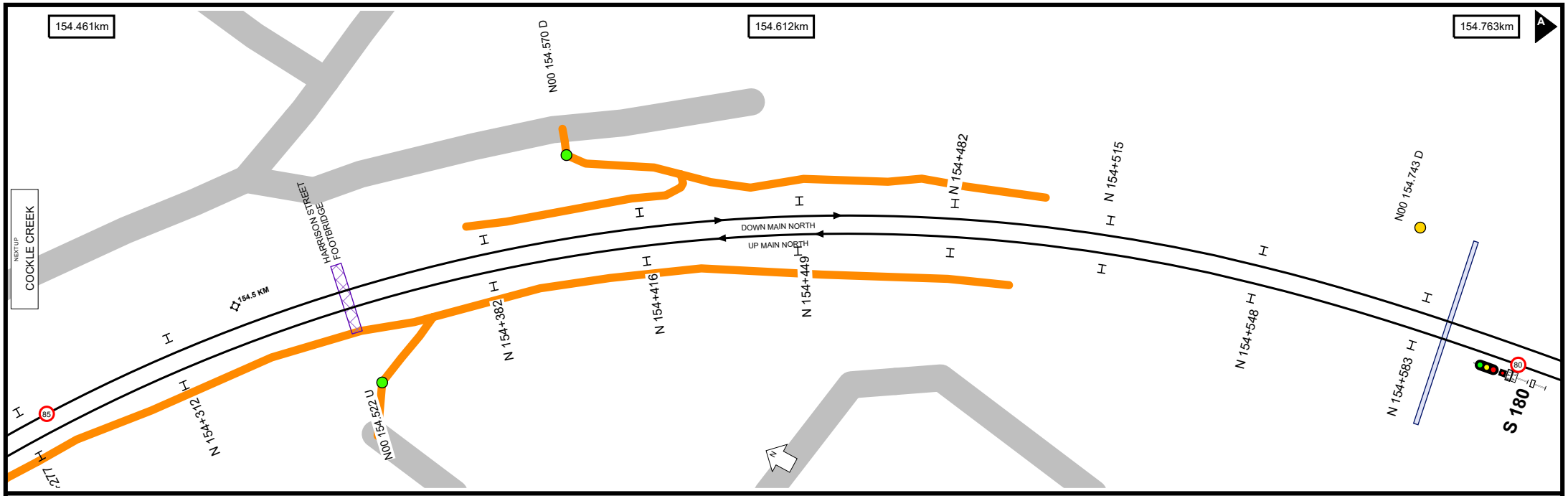

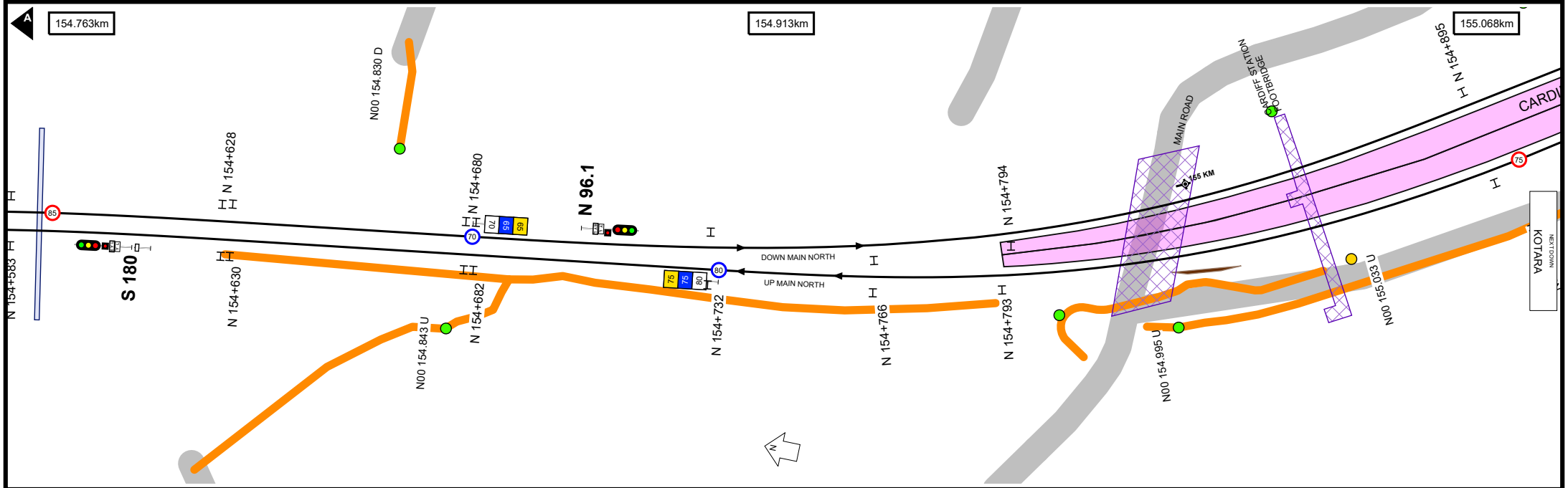

Worksite Protection Planning Diagram
Contact: rcsp@transport.nsw.gov.au

NSW GOVERNMENT

Transport for NSW

UNCONTROLLED WHEN PRINTED

Data shown here may not have been field verified.
Do not use for operational purposes without checking against a controlled document.
For data issues contact GIS.Support@transport.nsw.gov.au

TITLE:
Central Coast Line - Warnervale to Broadmeadow - N00
Page range 154.461-155.068km

A4
21/02/2025

SCALE: 0m 10m 20m 30m 40m 50m

83

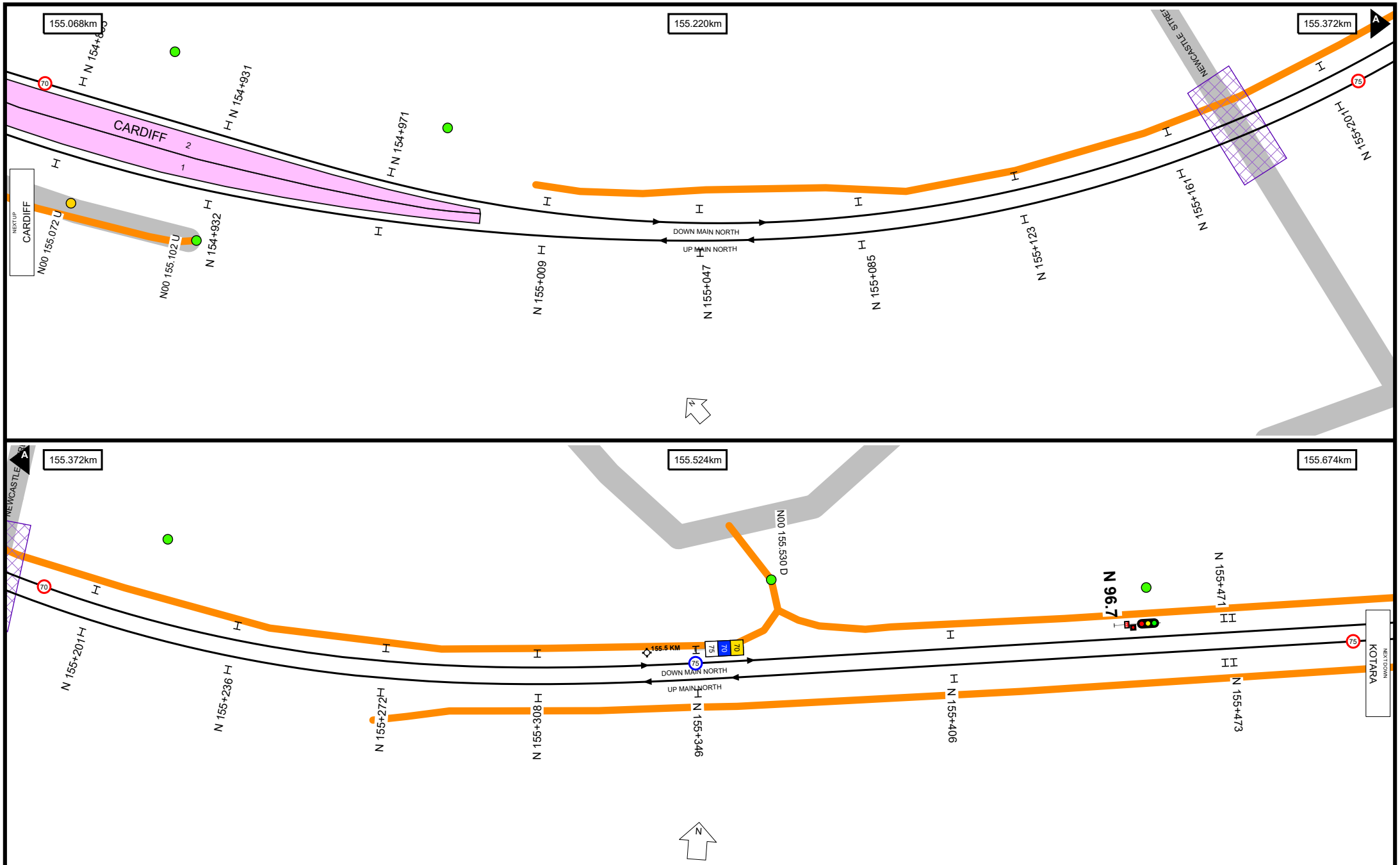

Worksite Protection Planning Diagram
Contact: rcsp@transport.nsw.gov.au

NSW GOVERNMENT

Transport for NSW

UNCONTROLLED WHEN PRINTED

Data shown here may not have been field verified.
Do not use for operational purposes without checking against a controlled document.
For data issues contact GIS.Support@transport.nsw.gov.au

TITLE:
Central Coast Line - Warnervale to Broadmeadow - N00
Page range 155.068-155.674km

A4
21/02/2025

SCALE: 0m 10m 20m 30m 40m 50m

84

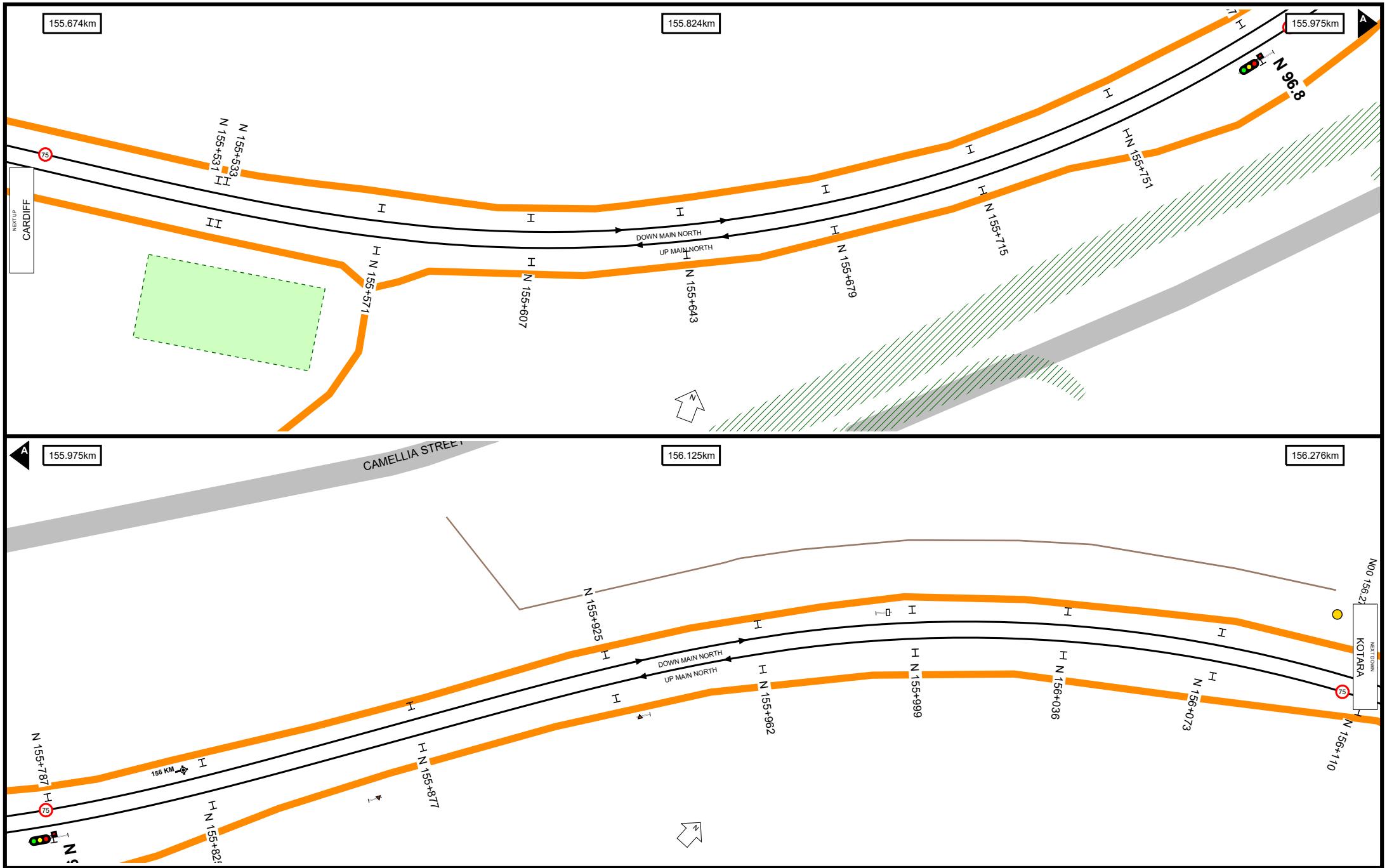

Worksite Protection Planning Diagram
Contact: rcsp@transport.nsw.gov.au

NSW GOVERNMENT
Transport for NSW

UNCONTROLLED WHEN PRINTED

Data shown here may not have been field verified.
Do not use for operational purposes without checking against a controlled document.
For data issues contact GIS.Support@transport.nsw.gov.au

TITLE:
Central Coast Line - Warnervale to Broadmeadow - N00

Page range 155.674-156.276km

A4
21/02/2025

SCALE: 0m 10m 20m 30m 40m 50m

85

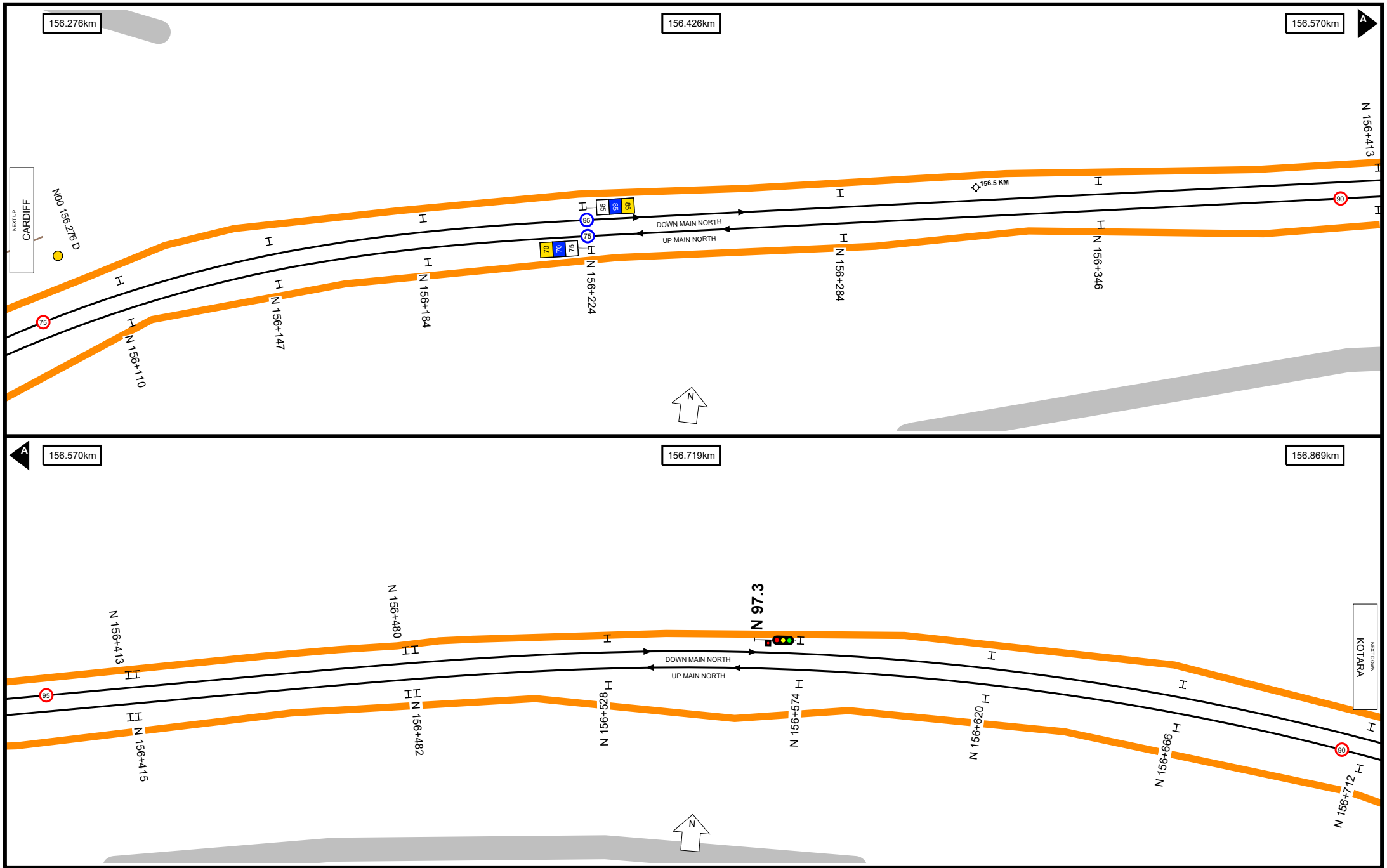

Worksite Protection Planning Diagram
Contact: rcsp@transport.nsw.gov.au

NSW GOVERNMENT

Transport for NSW

UNCONTROLLED WHEN PRINTED

Data shown here may not have been field verified.
Do not use for operational purposes without checking against a controlled document.
For data issues contact GIS.Support@transport.nsw.gov.au

TITLE:
Central Coast Line - Warnervale to Broadmeadow - N00

Page range 156.276-156.869km

A4

21/02/2025

SCALE: 0m 10m 20m 30m 40m 50m

86

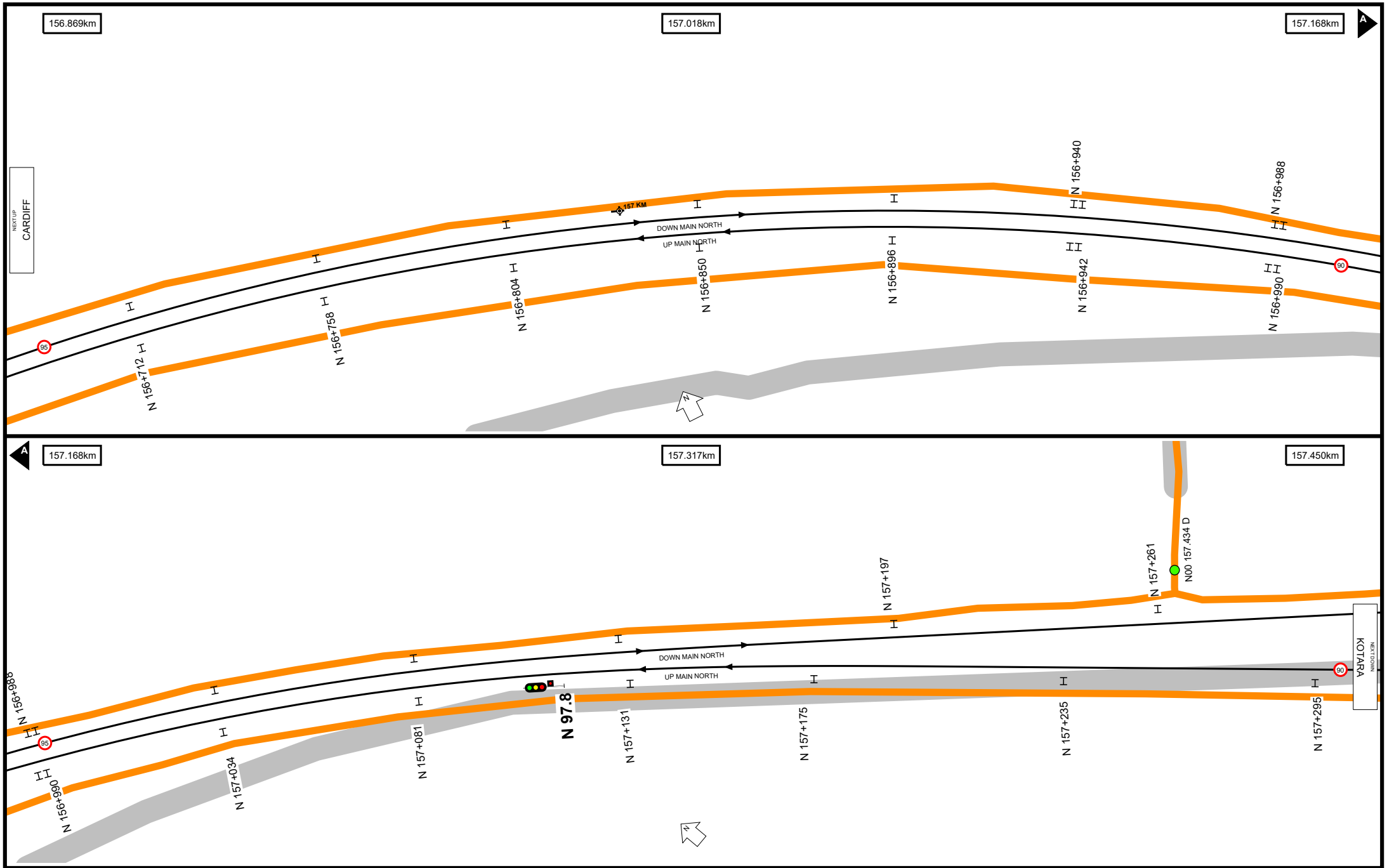

Worksite Protection Planning Diagram
Contact: rcsp@transport.nsw.gov.au

NSW GOVERNMENT
Transport for NSW

UNCONTROLLED WHEN PRINTED

Data shown here may not have been field verified.
Do not use for operational purposes without checking against a controlled document.
For data issues contact GIS.Support@transport.nsw.gov.au

TITLE:
Central Coast Line - Warnervale to Broadmeadow - N00

Page range 156.869-157.450km

A4
21/02/2025

SCALE: 0m 10m 20m 30m 40m 50m

87

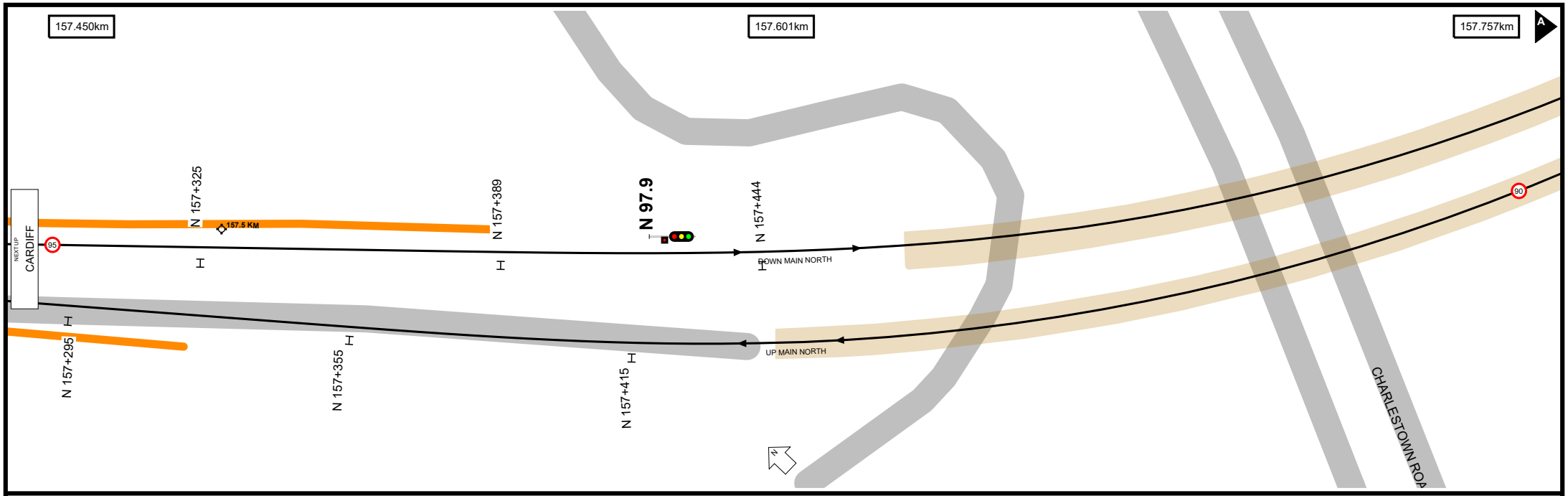

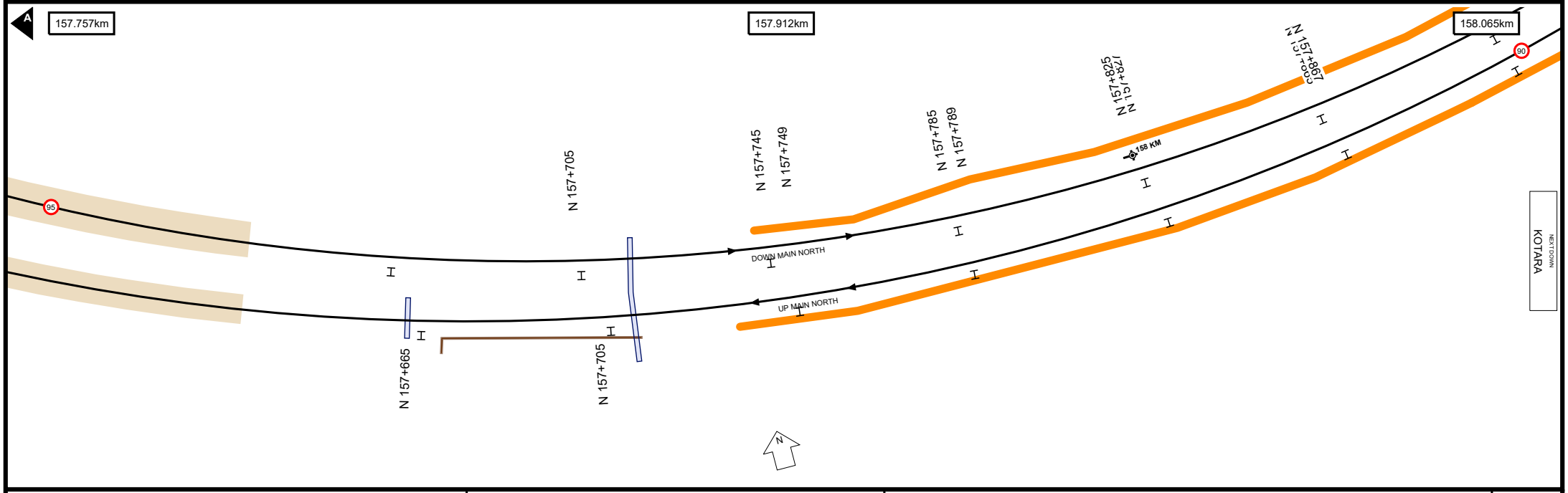

Worksite Protection Planning Diagram
Contact: rcsp@transport.nsw.gov.au

NSW GOVERNMENT

Transport for NSW

UNCONTROLLED WHEN PRINTED

Data shown here may not have been field verified.
Do not use for operational purposes without checking against a controlled document.
For data issues contact GIS.Support@transport.nsw.gov.au

TITLE:
Central Coast Line - Warnervale to Broadmeadow - N00
Page range 157.450-158.065km

A4
21/02/2025

SCALE: 0m 10m 20m 30m 40m 50m

88

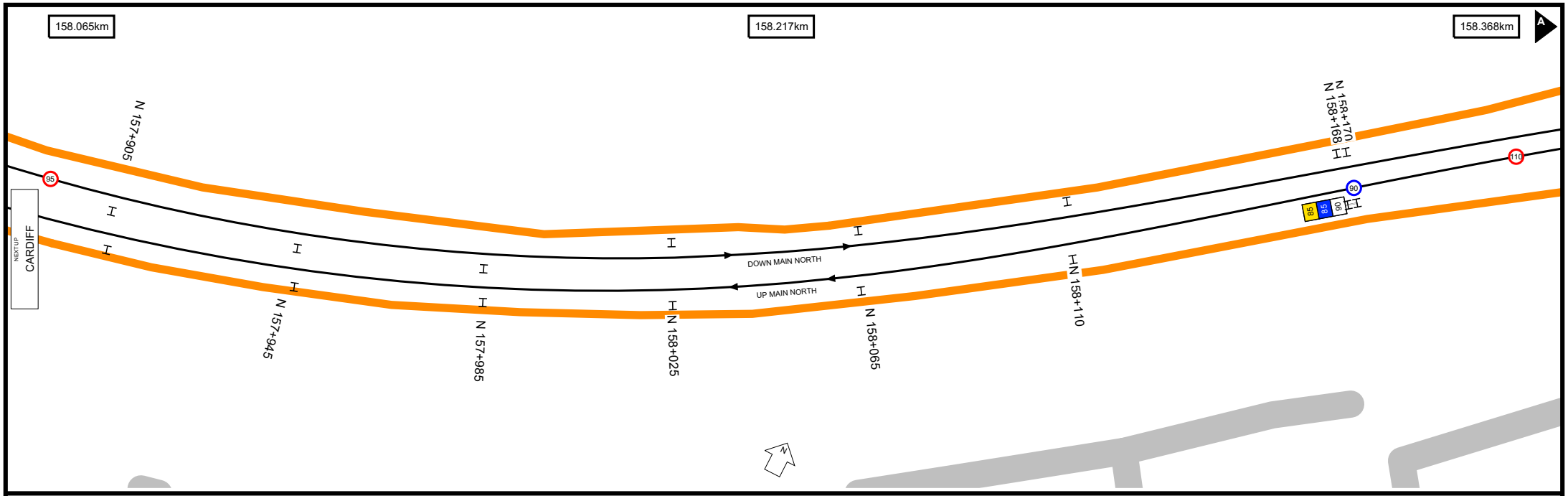

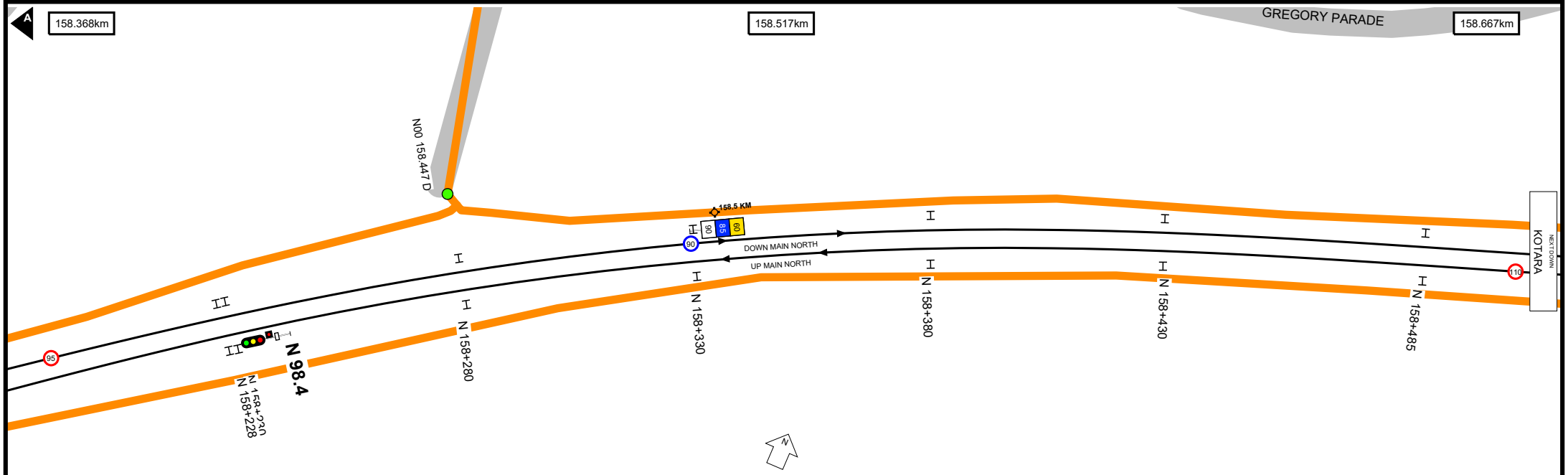

Worksite Protection Planning Diagram
Contact: rcsp@transport.nsw.gov.au

NSW GOVERNMENT

Transport for NSW

UNCONTROLLED WHEN PRINTED

Data shown here may not have been field verified.
Do not use for operational purposes without checking against a controlled document.
For data issues contact GIS.Support@transport.nsw.gov.au

TITLE:
Central Coast Line - Warnervale to Broadmeadow - N00
Page range 158.065-158.667km

A4
21/02/2025

SCALE: 0m 10m 20m 30m 40m 50m

89

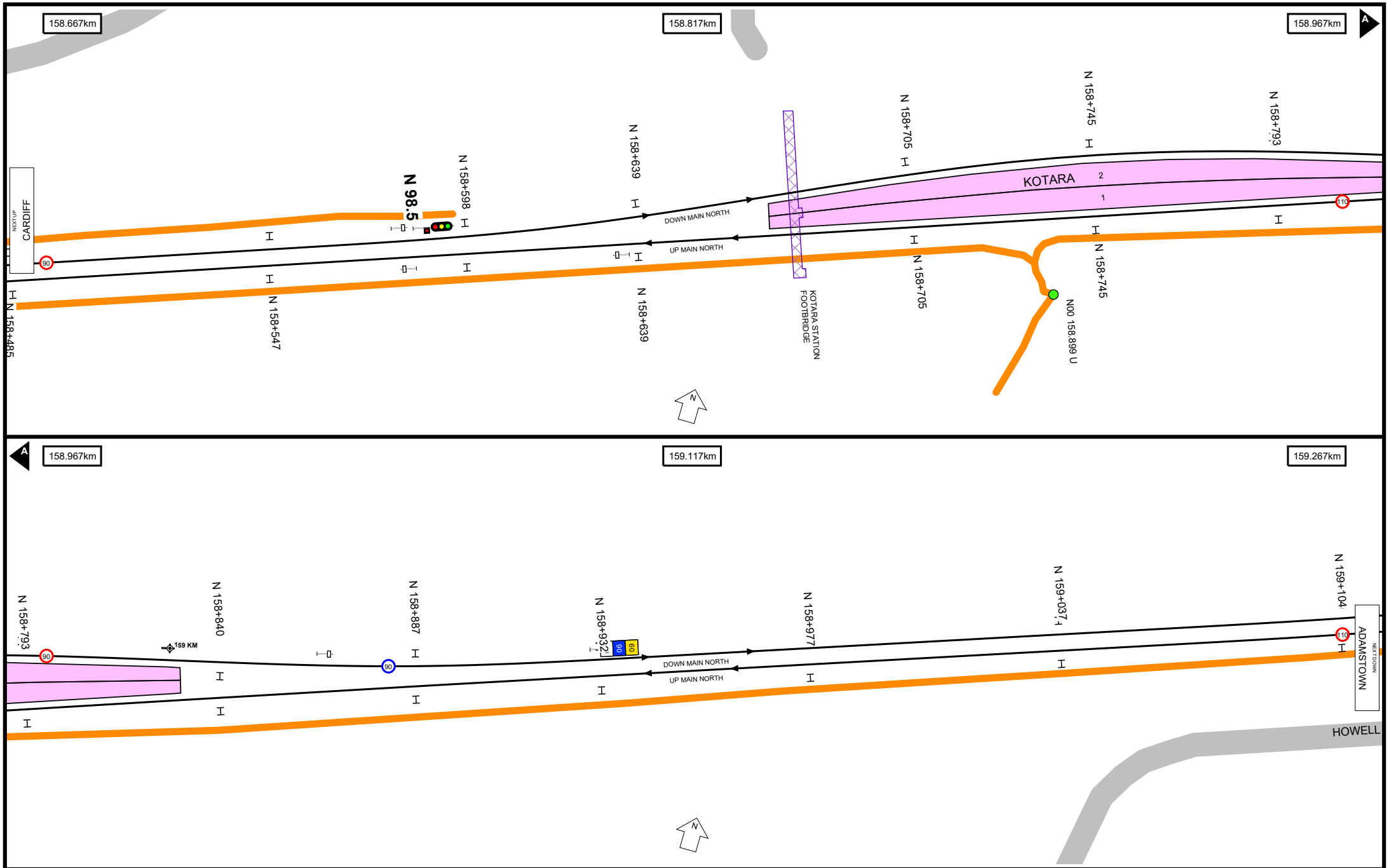

Worksite Protection Planning Diagram
Contact: rcsp@transport.nsw.gov.au

NSW GOVERNMENT

Transport for NSW

UNCONTROLLED WHEN PRINTED

Data shown here may not have been field verified.
Do not use for operational purposes without checking against a controlled document.
For data issues contact GIS.Support@transport.nsw.gov.au

TITLE:
Central Coast Line - Warnervale to Broadmeadow - N00

Page range 158.667-159.267km

A4

21/02/2025

SCALE: 0m 10m 20m 30m 40m 50m

90

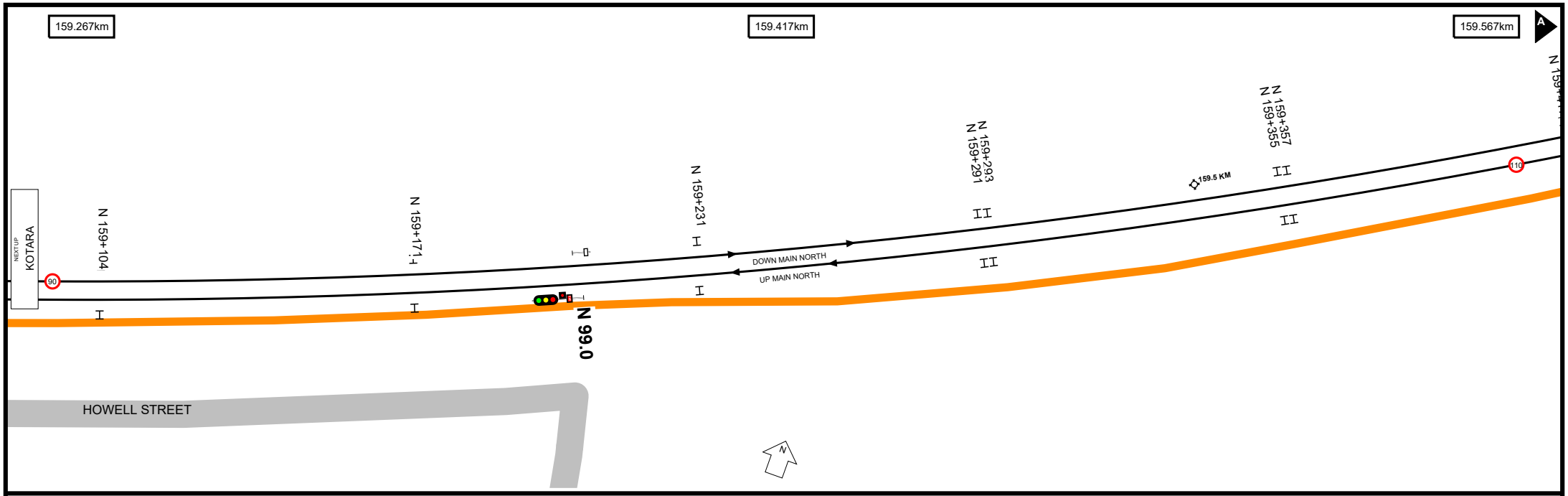

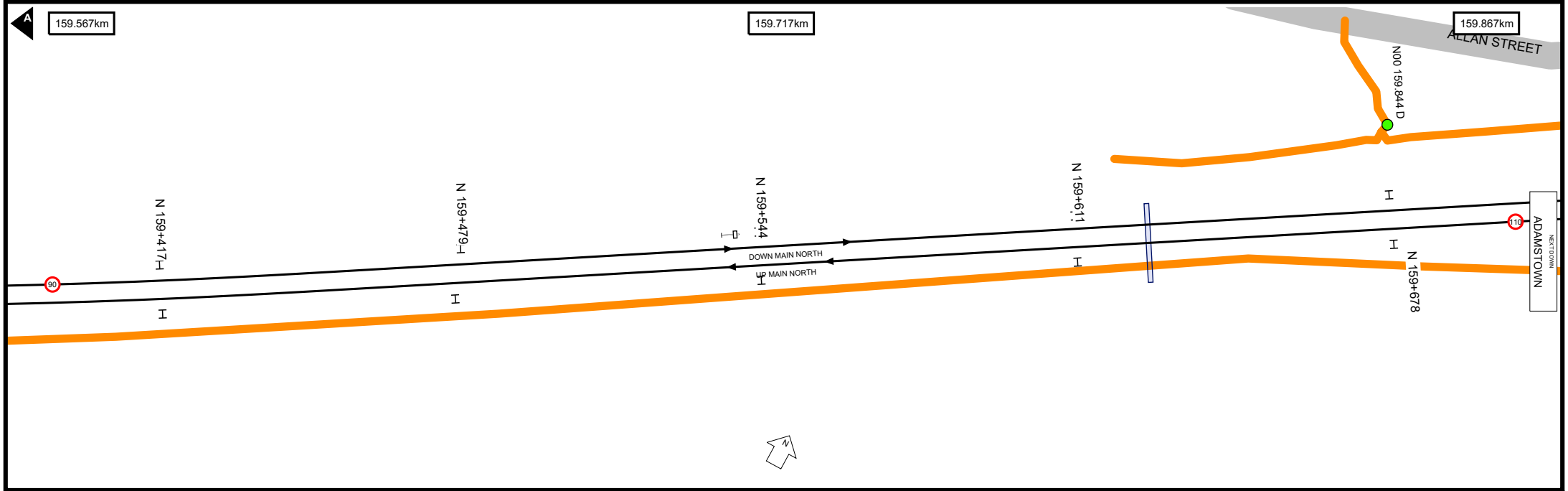

Worksite Protection Planning Diagram
Contact: rcsp@transport.nsw.gov.au

NSW GOVERNMENT

Transport for NSW

UNCONTROLLED WHEN PRINTED

Data shown here may not have been field verified.
Do not use for operational purposes without checking against a controlled document.
For data issues contact GIS.Support@transport.nsw.gov.au

TITLE:
Central Coast Line - Warnervale to Broadmeadow - N00
Page range 159.267-159.867km

SCALE: 0m 10m 20m 30m 40m 50m

A4
21/02/2025

91

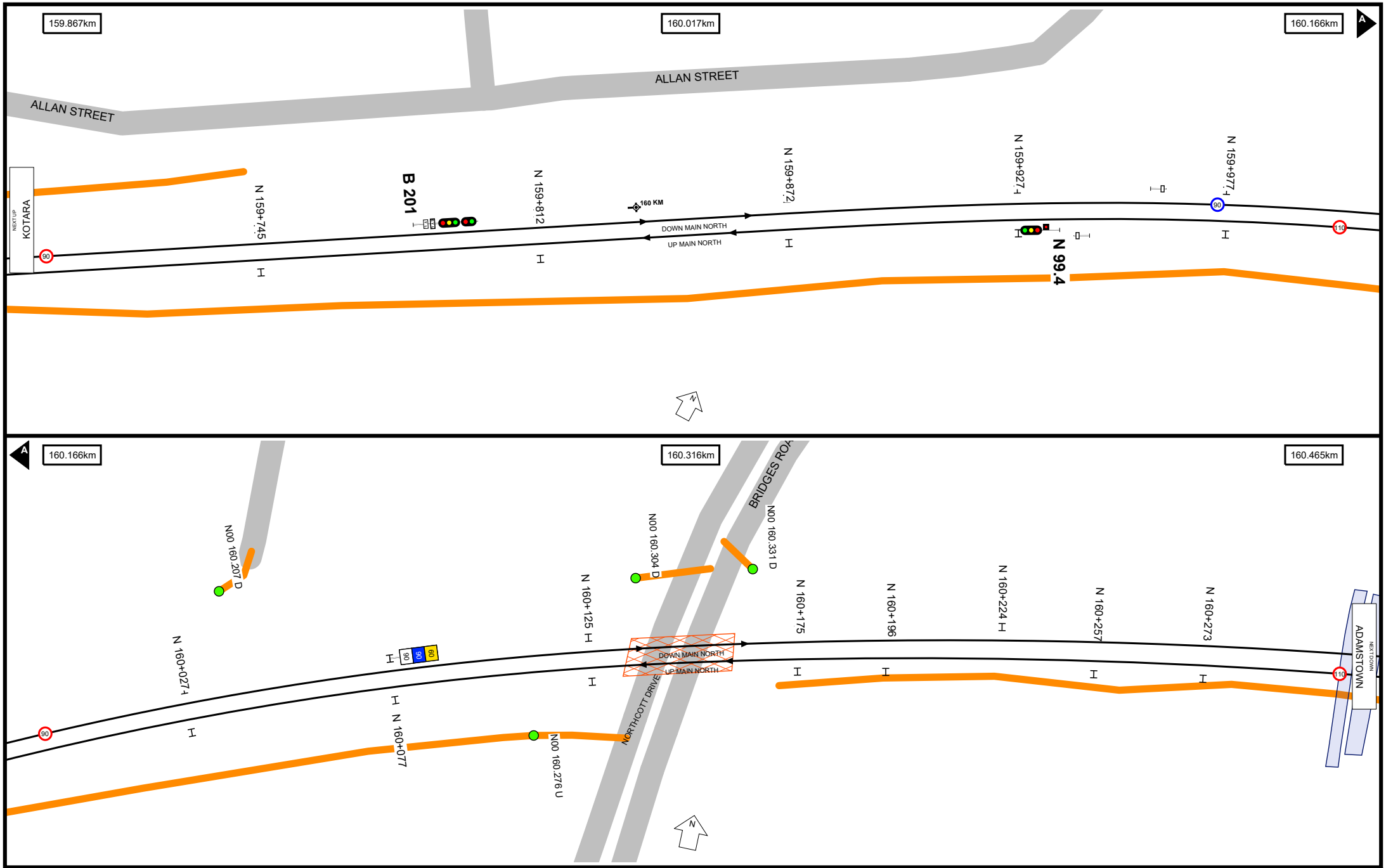

Worksite Protection Planning Diagram
Contact: rcsp@transport.nsw.gov.au

NSW GOVERNMENT

Transport for NSW

UNCONTROLLED WHEN PRINTED

Data shown here may not have been field verified.
Do not use for operational purposes without checking against a controlled document.
For data issues contact GIS.Support@transport.nsw.gov.au

TITLE:
Central Coast Line - Warnervale to Broadmeadow - N00

Page range 159.867-160.465km

A4

21/02/2025

SCALE: 0m 10m 20m 30m 40m 50m

92

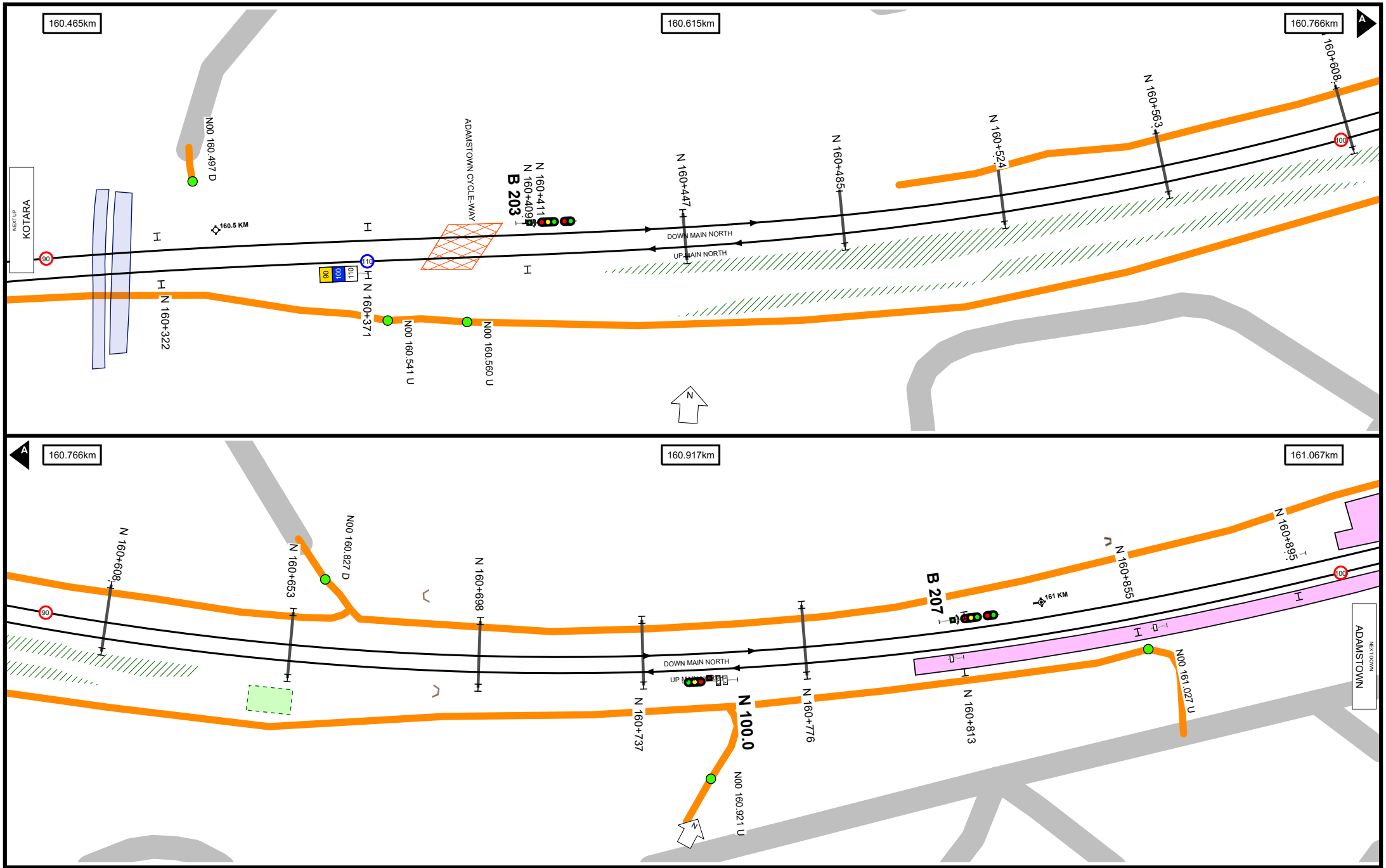

Worksite Protection Planning Diagram
Contact: rcsp@transport.nsw.gov.au

NSW GOVERNMENT

Transport for NSW

UNCONTROLLED WHEN PRINTED

Data shown here may not have been field verified.
Do not use for operational purposes without checking against a controlled document.
For data issues contact GIS.Support@transport.nsw.gov.au

TITLE:
Central Coast Line - Warnervale to Broadmeadow - N00
Page range 160.465-161.067km

A4
21/02/2025

SCALE: 0m 10m 20m 30m 40m 50m

93

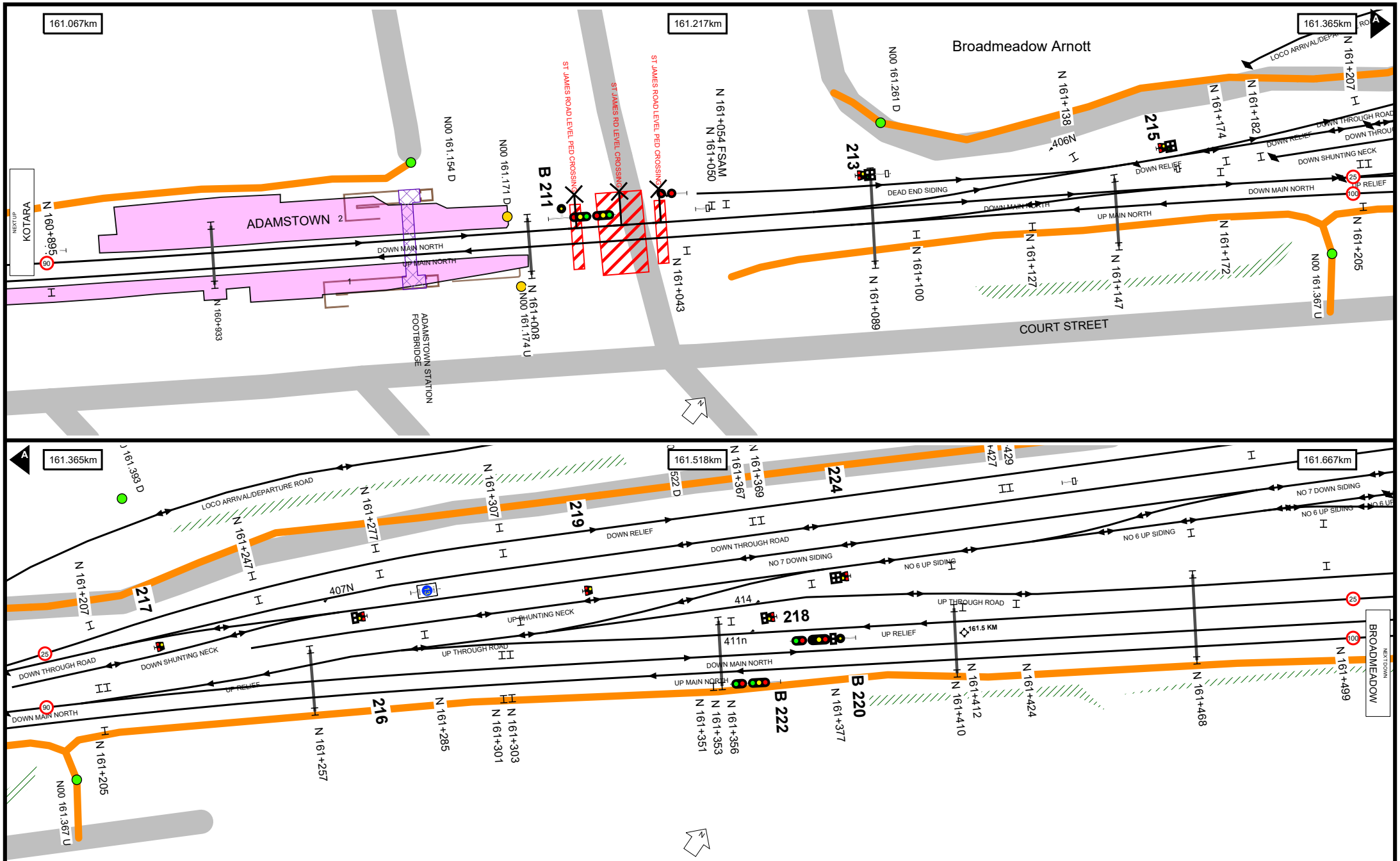

Worksite Protection Planning Diagram
Contact: rcsp@transport.nsw.gov.au

NSW GOVERNMENT
Transport for NSW

UNCONTROLLED WHEN PRINTED

Data shown here may not have been field verified.
Do not use for operational purposes without checking against a controlled document.
For data issues contact GIS.Support@transport.nsw.gov.au

TITLE:
Central Coast Line - Warnervale to Broadmeadow - N00
Page range 161.067-161.667km

A4
21/02/2025

SCALE: 0m 10m 20m 30m 40m 50m

94

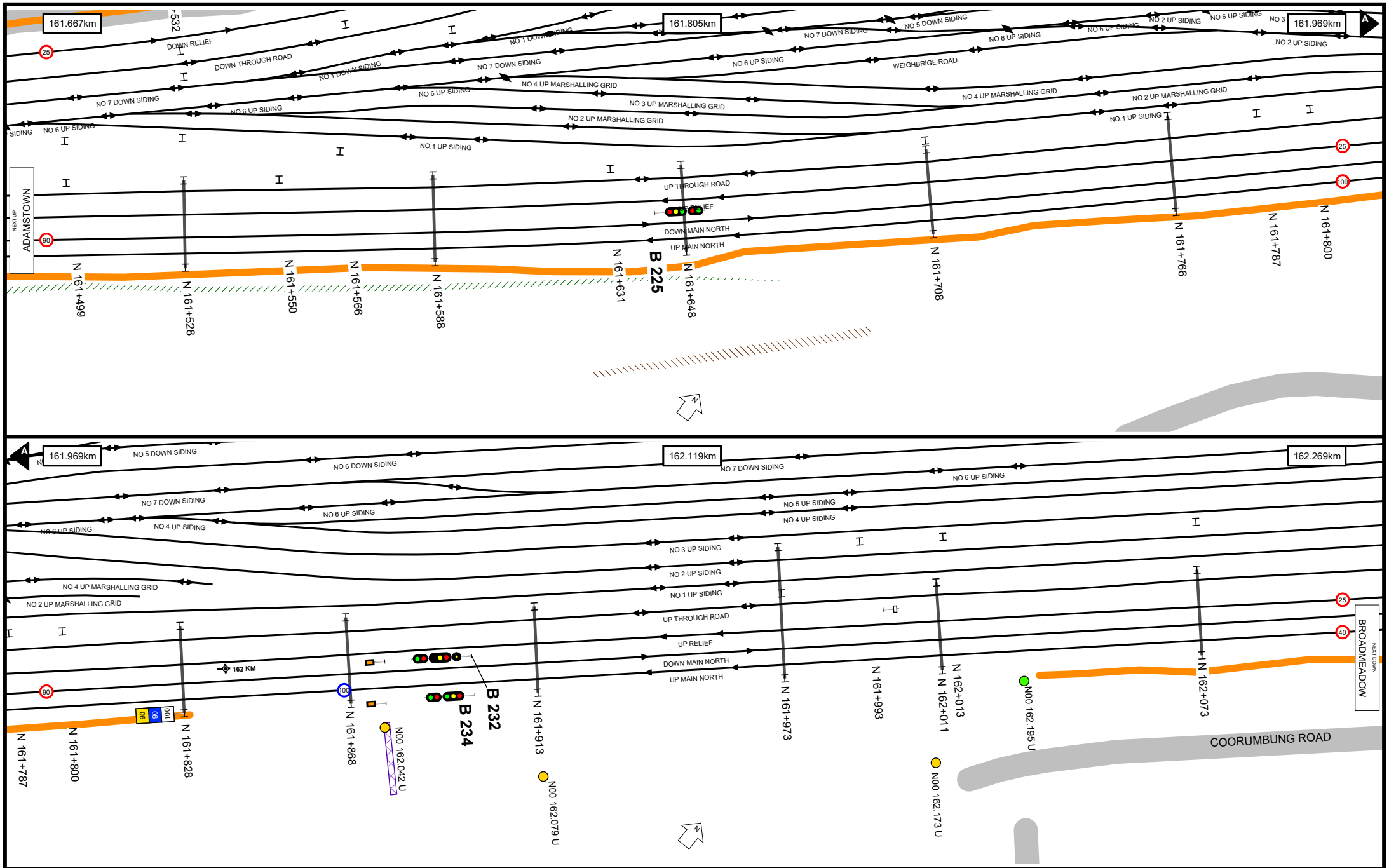

Worksite Protection Planning Diagram
Contact: rcsp@transport.nsw.gov.au

NSW GOVERNMENT
Transport for NSW

UNCONTROLLED WHEN PRINTED

Data shown here may not have been field verified.
Do not use for operational purposes without checking against a controlled document.
For data issues contact GIS.Support@transport.nsw.gov.au

TITLE:
Central Coast Line - Warnervale to Broadmeadow - N00
Page range 161.667-162.269km

A4
21/02/2025

SCALE: 0m 10m 20m 30m 40m 50m

95

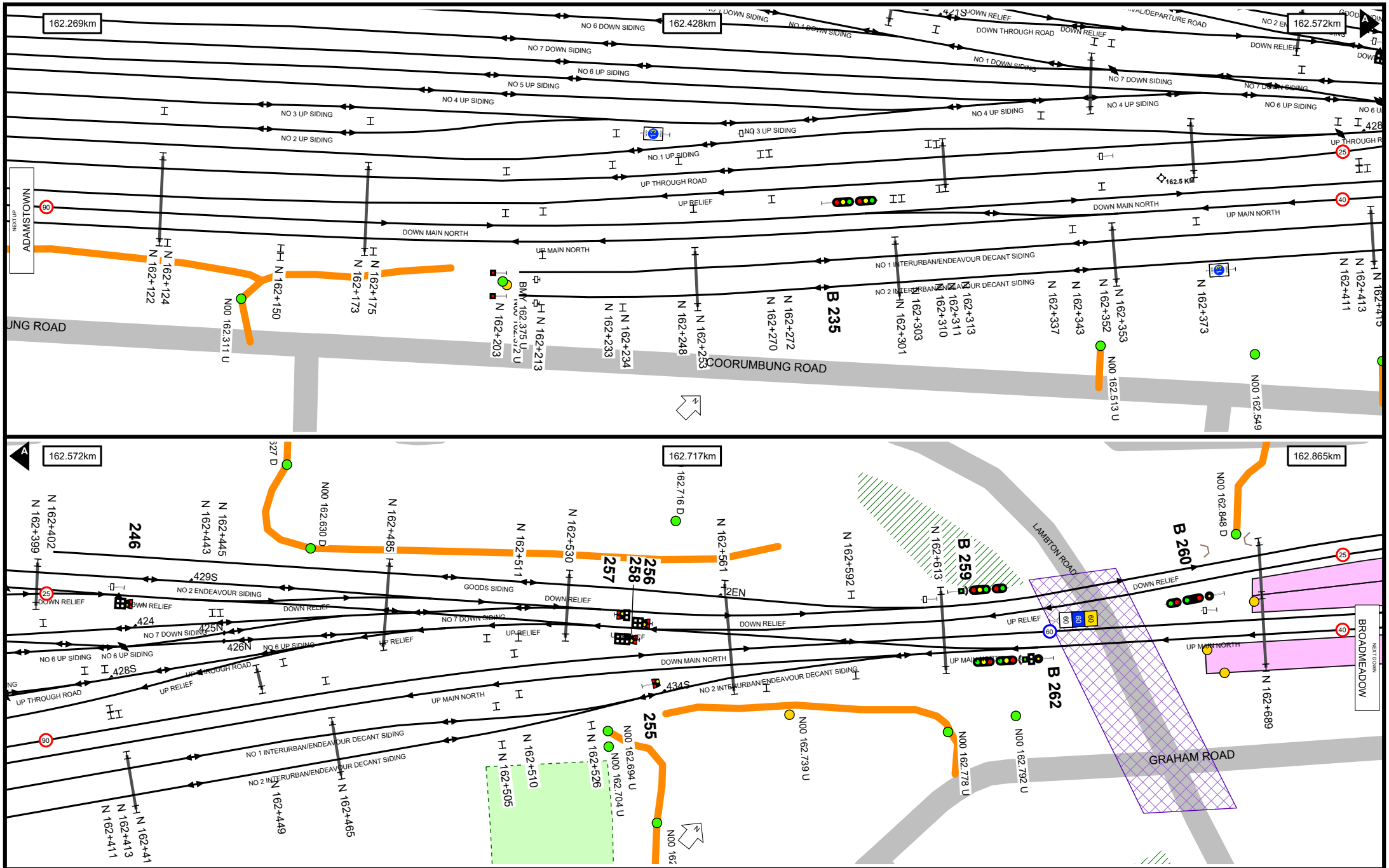

Worksite Protection Planning Diagram
Contact: rcsp@transport.nsw.gov.au

NSW GOVERNMENT

Transport for NSW

UNCONTROLLED WHEN PRINTED

Data shown here may not have been field verified.
Do not use for operational purposes without checking against a controlled document.
For data issues contact GIS.Support@transport.nsw.gov.au

TITLE:
Central Coast Line - Warnervale to Broadmeadow - N00

Page range 162.269-162.865km

A4

21/02/2025

SCALE: 0m 10m 20m 30m 40m 50m

96

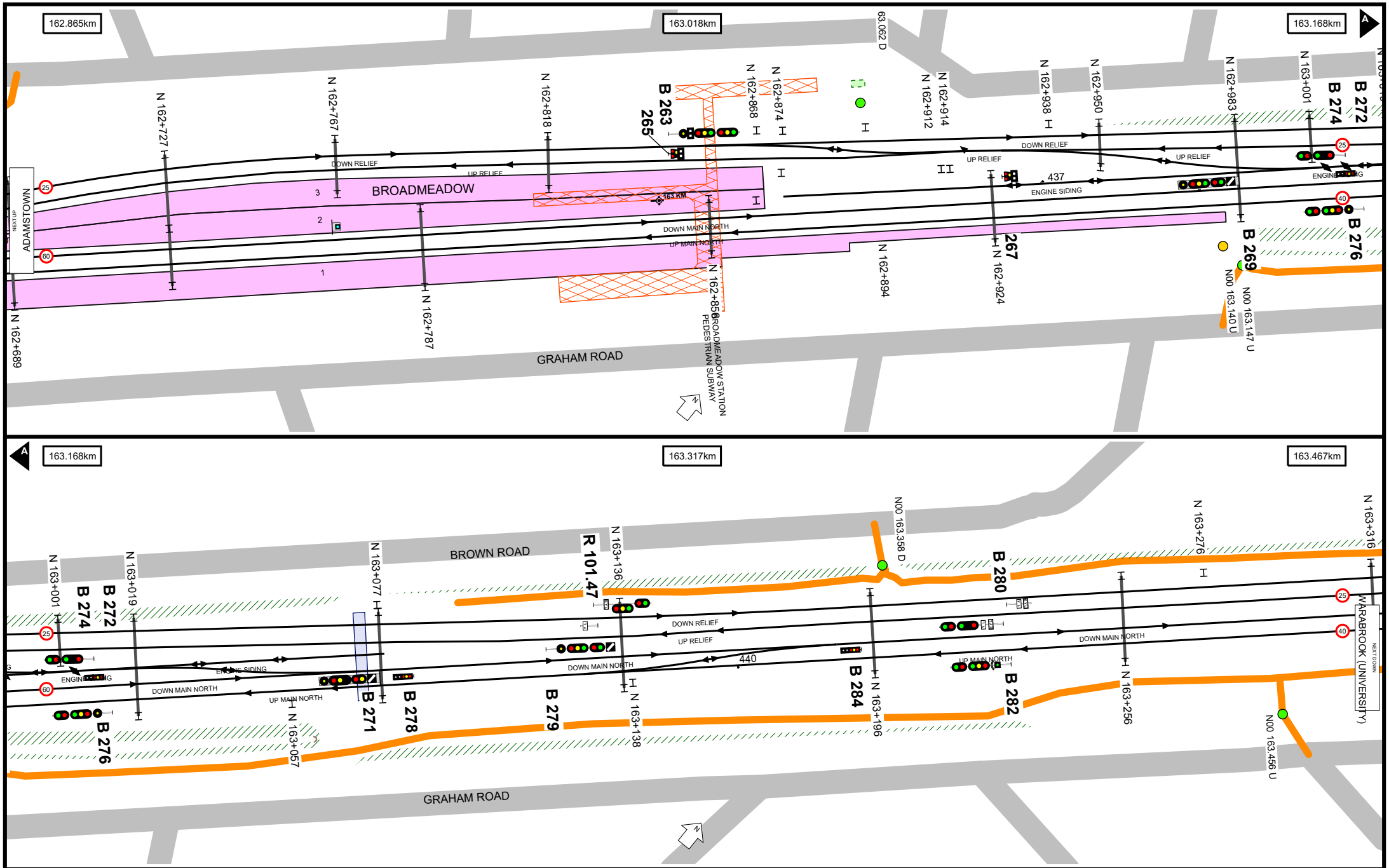

Worksite Protection Planning Diagram
Contact: rcsp@transport.nsw.gov.au

NSW GOVERNMENT
Transport for NSW

UNCONTROLLED WHEN PRINTED

Data shown here may not have been field verified.
Do not use for operational purposes without checking against a controlled document.
For data issues contact GIS.Support@transport.nsw.gov.au

TITLE:
Central Coast Line - Warnervale to Broadmeadow - N00

Page range 162.865-163.467km

A4
21/02/2025

SCALE: 0m 10m 20m 30m 40m 50m

97

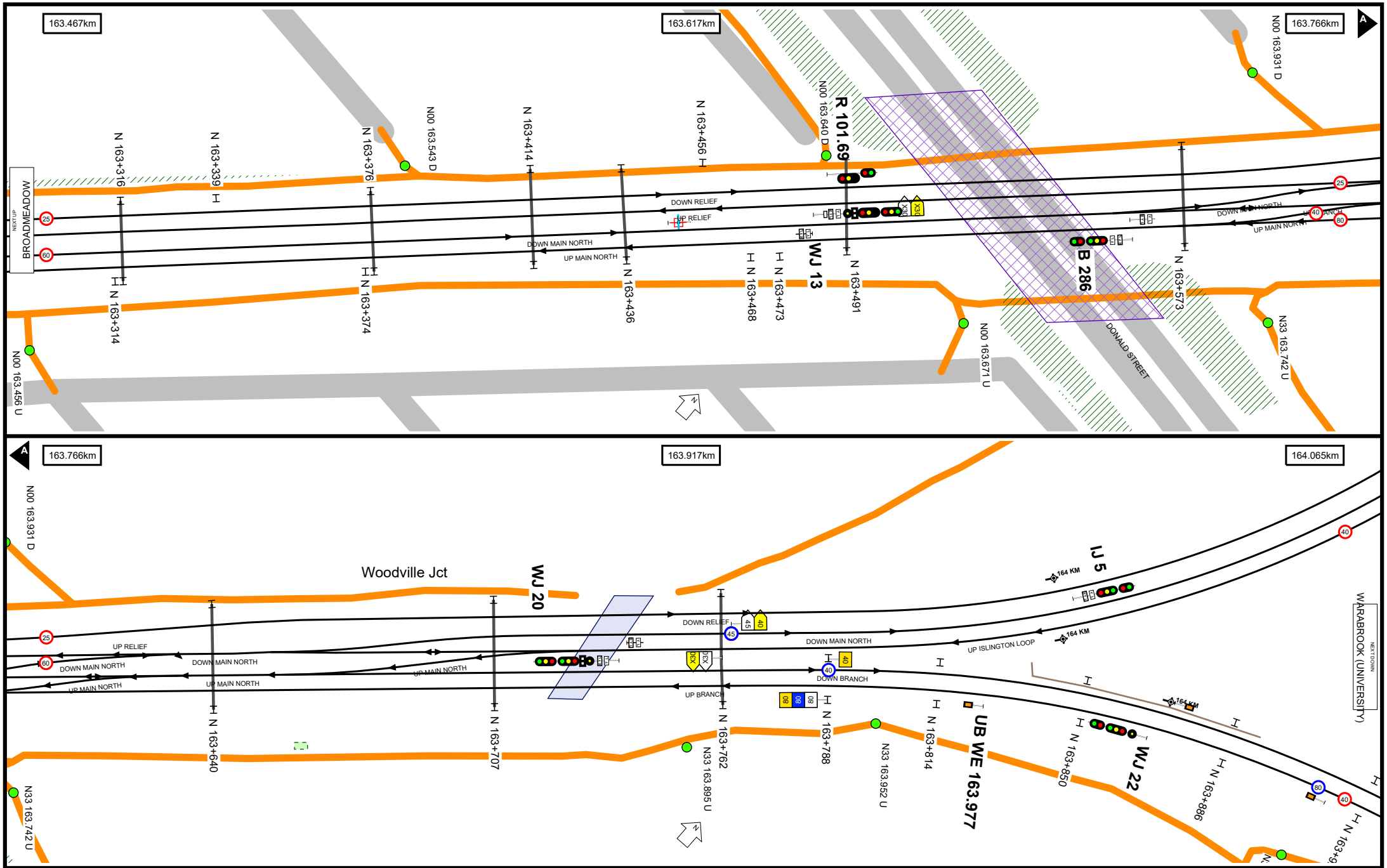

Worksite Protection Planning Diagram
Contact: rcsp@transport.nsw.gov.au

NSW GOVERNMENT

Transport for NSW

UNCONTROLLED WHEN PRINTED

Data shown here may not have been field verified.
Do not use for operational purposes without checking against a controlled document.
For data issues contact GIS.Support@transport.nsw.gov.au

TITLE:
Central Coast Line - Warnervale to Broadmeadow - N00

Page range 163.467-164.065km

A4

21/02/2025

SCALE: 0m 10m 20m 30m 40m 50m

98

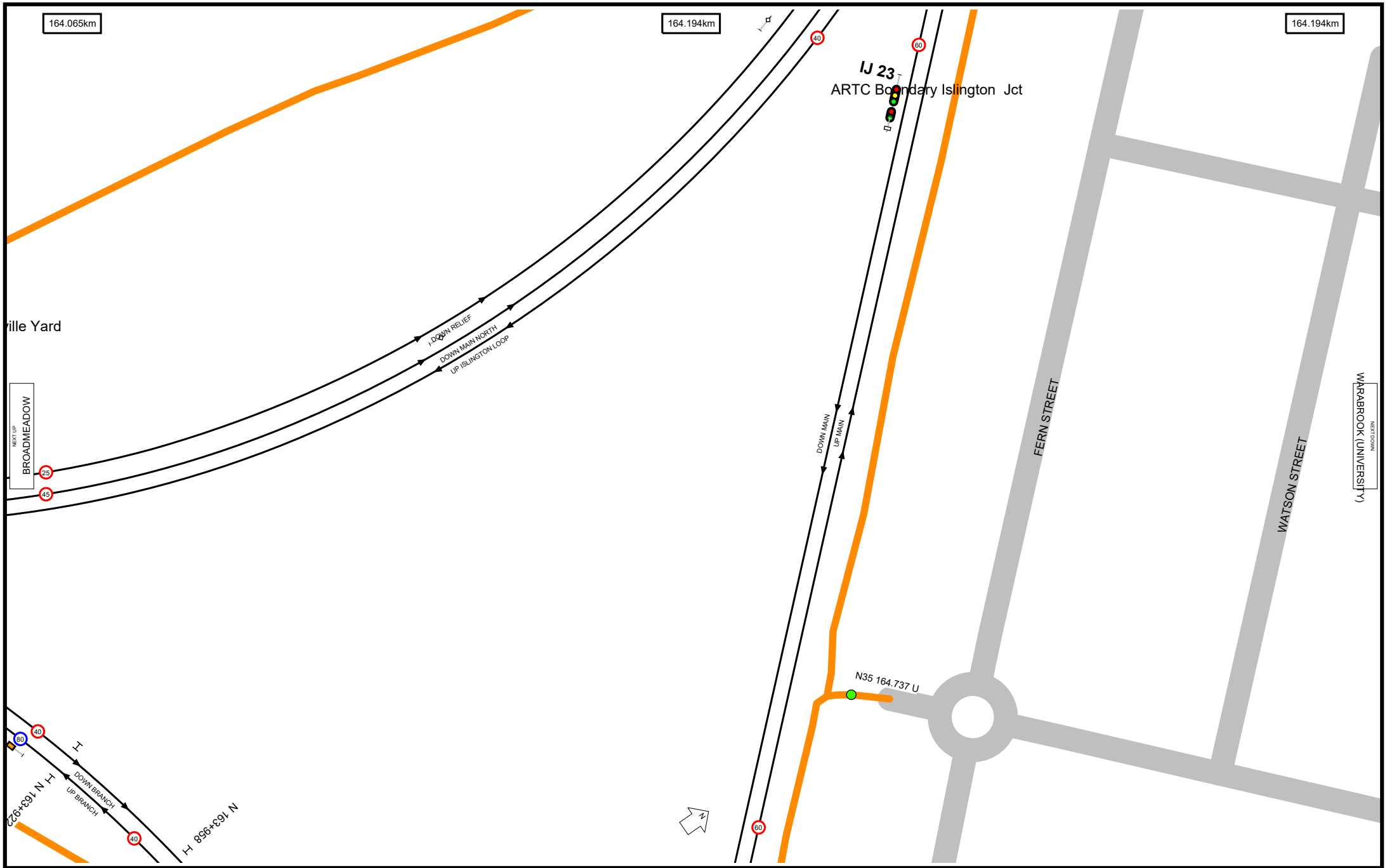

Worksite Protection Planning Diagram
Contact: rcsp@transport.nsw.gov.au

NSW GOVERNMENT
Transport for NSW

UNCONTROLLED WHEN PRINTED

Data shown here may not have been field verified.
Do not use for operational purposes without checking against a controlled document.
For data issues contact GIS.Support@transport.nsw.gov.au

TITLE:
Central Coast Line - Warnervale to Broadmeadow - N00
Page range 164.065-164.194km

A4
21/02/2025

SCALE: 0m 10m 20m 30m 40m 50m

99

Location Index

ADAMSTOWN 94
ADAMSTOWN SCTN HUT 93
ARTC BOUNDARY ISLINGTON JCT 99
AWABA 54
AWABA CROSSING LOOP 54
AWABA TRACTION SUBSTATION 56
BOORAGUL 69
BOORAGUL DEAPRTURE 70
BOORAGUL SUB STN 70
BOORAGUL TRACTION SUBSTATION 70
BROADMEADOW 97
BROADMEADOW ARNOTT 94
CARDIFF 84
CARDIFF SUB STN 85
CARDIFF MAINTENANCE CENTRE 80
CARDIFF TRACTION SUBSTATION 85
COCKLE CREEK 76
COCKLE CREEK JCT 77
COCKLE CREEK SCTN HUT 77
DORA CREEK 37
DORA CREEK SCTN HUT 37
ERARING 46
ERARING JCT 46
ERARING SUB STN 44
ERARING TRACTION SUBSTATION 44
FASSIFERN 62
FASSIFERN EMERGENCY CROSSOVER 63
FASSIFERN JCT 63
FASSIFERN SCTN HUT 63
HAWKMOUNT SCTN HUT 50
HAWKMOUNT TRAIN RADIO HUT 49
KOTARA 90
MORISSET 31
MORISSET SUB STN 32
MORISSET TRACTION SUBSTATION 32
MORISSET YARD 31
NEWSTAN JCT 63
SPRING CREEK 14
SULPHIDE JCT 81
SULPHIDE JCT GREENLEAF FERTILIZER 81
SULPHIDE JCT STEELMARK LTD SDG 80
SULPHIDE JCT YARD 81
SULPHIDE TOOHEYS SDG 80
TERALBA 71
TERALBA COLLIERY JCT 76
VALES POINT 25
VALES POINT JCT 24
VALES POINT SCTN HUT 26
WALLARAH CREEK SS 8
WALLARAH CREEK SUB STN 8
WALLARAH CREEK TRACTION SUBSTATION 8
WARNERVALE 2
WOODVILLE JCT 98
WOODVILLE YARD 99
WYEE 17
WYEE FLYASH AUSTRALIA 16
WYEE MICROWAVE REPEATER 17
WYEE SUB STN 20
WYEE TRACTION SUBSTATION 20

Bridge Index

ADAMSTOWN CYCLE-WAY 93
ADAMSTOWN STATION FOOTBRIDGE 94
AWABA CREEK FOUR 58
AWABA CREEK ONE 57
AWABA CREEK THREE 58
AWABA CREEK TWO 58
AWABA STATION FOOTBRIDGE 54
BOORAGUL STATION FOOTBRIDGE 69
BROADMEADOW FOOTBRIDGE 95
BROADMEADOW STATION PEDESTRIAN SUBWAY 97
CARDIFF STATION FOOTBRIDGE 83
CESSNOCK ROAD 56
COCKLE CREEK 76
COCKLE CREEK PRIVATE ROAD 76
DONALD STREET 98
DORA CREEK 37
DORA STREET 32
ELCOM PRIVATE COAL ROAD 58
FASSIFERN ROAD 63
FASSIFERN STATION FOOTBRIDGE 62
GOSFORD ROAD 15
HARRISON STREET FOOTBRIDGE 83
KOTARA STATION FOOTBRIDGE 90
LAKES ROAD 76
LAMBTON ROAD 96
MAIN ROAD 82
MANDALONG HAUL ROAD 47
MANNERING CREEK 17
MOIRA PARK ROAD 32
MORISSET STATION FOOTBRIDGE 31
MOTORWAY LINK 11
MUDDY LAKE NO 1 38
MUDDY LAKE NO 2 38
MUDDY LAKE NO 3 38
NEWCASTLE STREET 84
NORTHCOTT DRIVE 92
PACIFIC POWER CONVEYOR & MAINTENANCE TUNNEL COORANBONG COLLIERY 43
PITT STREET 70
POURMALONG CREEK 26
RACECOURSE ROAD 76
RUTTLEYS ROAD 21
SOUTH BUSHELLS RIDGE ROAD / CREEK 12
SPARKS ROAD 3
SPRING CREEK 13
STONY CREEK 56
SWAMP CREEK 19
TERALBA STATION FOOTBRIDGE 71
WALLARAH CREEK 9
WILLIAM STREET 72
WINDING CREEK 82
WYEE CREEK 19
WYEE ROAD 18
WYEE STATION FOOTBRIDGE 17

Track & Point
- Existing Track Centreline
- Under Construction Track
- Proposed Track
- Turnout Point (777A)
- Catch Point
- Derail Point
- Turntable

Signal & Sign
- Signal
- Warning Light
- Warning Light - Double
- End Yard Limit Sign (EYL)
- Yard Limit Sign (YL)
- Speed Sign (60 / 75 / 80)

Station
- Platform

Kilometre Post
- Whole Kilometre Post
- Half Kilometre Post

Corridor Access
- Access Gate
- Pedestrian Access Gate
- Access Road

Safety
- Refuge

Road
- Public Road

Level Crossing & Take Off
- Level Crossing Boundary
- Level Crossing Location

Bridge
- Overbridge
- Underbridge
- Rail Flyover
- Rail Dive
- Pedestrian Footbridge
- Pedestrian Subway

Tunnel
- Tunnel Section Coverage

Embankment
- Embankment

Cutting
- Cutting

Wall
- Wall

Culvert
- Culvert

Waterway
- Waterway

Substation
- Substation Boundary

Overhead Wiring Structure
- OHWS
- OHWS Centreline
- Wood Pole

Additional Map Features
- Track Name & Direction Indicator (DOWN MAIN)
- Maximum Train Entry Speed Indicator (80)
- Maximum Train Speed Change Indicator (80)
- Kilometrage Reference Indicator (15.077km)
- Map Strip Join Indicator (A)
- Next Station Up (NEXT UP CENTRAL)
- Next Station Down (NEXT DOWN REDFERN)